



REPUBLIC OF MAURITIUS

MINISTRY OF FINANCE AND ECONOMIC DEVELOPMENT

STATISTICS MAURITIUS

**2011**

# **HOUSING AND POPULATION CENSUS**

Republic of Mauritius

*Volume 1: HOUSING AND LIVING CONDITIONS*

November 2011

## **CORRIGENDUM**

Revised Tables – March 2012:

- (i) HHH05 entitled “ Private households by geographical location, tenure and number of persons per room used for living purposes” is on page 376 to 380.
- (ii) HHH08 entitled “Private households by geographical location and availability of radio, TV, Fixed telephone line, Mobile phone, Computer and Internet access” is on page 381 to 385. Figures for Internet Access have been revised.

## FOREWORD

This year Mauritius took its eighteenth Census. The 2011 Housing and Population Census was taken in two rounds like the last four censuses conducted in 1972, 1983, 1990 and 2000. The Housing Census was conducted from 31 January to 19 June 2011 while the Population Census was taken from 20 June to 31 July 2011. The data processing for the Housing Census has been completed. The Population Census data are currently being captured through scanning and recognition technology. Data validation and coding are in progress. The operations are expected to be completed during the first semester of 2012. The longer delay is due to the larger volume and greater complexity of the population data as compared to the housing data.

This report is the first in the series showing the results of the 2011 Housing and Population Census in tabular form. It presents data on the Housing and Living Conditions in the Republic of Mauritius. As for the 1990 and 2000 Censuses, the 2011 Census data are being published down to the level of Municipal Wards or Village Council Areas. Sub-totals are provided for geographical districts as well as urban and rural areas within districts. Data for the Island of Agalega is also included. All tables include separate totals for the islands of Mauritius, Rodrigues and Agalega, and a grand total for the Republic of Mauritius.

It is hoped that the present report will be particularly useful to administrators, planners and policy-makers, and the public in general.

I wish to put on record my gratitude to all persons and organisations who have contributed in one way or another to the success of the census operations. In particular, I am thankful to members of the public for their co-operation, the census fieldstaff, the Mauritius Broadcasting Corporation, the Government Printer, the firm Urgence Informatique Europe which provided scanning services, and my own staff.

L.F.Cheung Kai Suet (Ms)  
**Director of Statistics**

Statistics Mauritius  
Port Louis  
**MAURITIUS**

November 2011

# CONTENTS

| Concepts and definitions ...  | Page<br>i | <u>Table</u>   | Page |
|---|-----------|--|------|
| <b>HBD01</b> Buildings by geographical location and type ...  | 1         | <b>HDU08</b> Total housing units, housing units occupied by private households, households and population by geographical location and availability of bathing facilities ... .. | 200  |
| <b>HBD02</b> Residential and partly residential buildings by geographical location and type ...   | 8         | <b>HDU09</b> Total housing units, housing units occupied by private households, households and population by geographical location and availability of kitchen ...               | 228  |
| <b>HBD03</b> Residential and partly-residential buildings by geographical location and number of storeys ...  | 13        | <b>HDU10</b> Total housing units, housing units occupied by private households, households and population by geographical location and method of refuse disposal ...             | 256  |
| <b>HBD04</b> Residential and partly-residential buildings by geographical location, type of wall and roof materials and year of completion ... ..   | 18        | <b>HDU11</b> Housing units occupied by private households, households and population by geographical location and number of rooms used for living purposes per housing unit      | 281  |
| <b>HDU01</b> Residential and partly-residential buildings by geographical location and number of housing units in building ... ..   | 83        | <b>HHH01</b> Private households, households in communal establishments, homeless households and population by geographical location and type of household ... ..                 | 300  |
| <b>HDU02</b> Housing units by geographical location, type of building in which located, ownership and mortgage status ... ..  | 88        | <b>HHH02</b> Housing units occupied by private households, households and population by geographical location and number of households per housing unit ... ..                   | 317  |
| <b>HDU03</b> Housing units by geographical location and occupancy status or type of vacancy ... ..  | 94        | <b>HHH03</b> Private households by geographical location, tenure and median monthly rent paid by renting households ...  | 339  |
| <b>HDU04</b> Total housing units, housing units occupied by private households, households and population by geographical location and type of water supply...                              | 99        | <b>HHH04</b> Private households by geographical location, tenure and type of building in which housing unit is located ...   | 344  |
| <b>HDU05</b> Total housing units, housing units occupied by private households, households and population by geographical location and availability of domestic water tank/reservoir ... .. | 124       | <b>HHH05</b> Private households by geographical location, tenure and number of persons per room used for living purposes ...   | 349  |
| <b>HDU06</b> Total housing units, housing units occupied by private households, households and population by geographical location and availability of electricity                          | 149       | <b>HHH06</b> Private households by geographical location and principal fuel used for cooking ... ..  | 354  |
| <b>HDU07</b> Total housing units, housing units occupied by private households, households and population by geographical location and type of toilet facilities                            | 172       | <b>HHH07</b> Private households by geographical location and principal fuel used for heating water for bathing ... ..  | 359  |

| <b><u>Table</u></b>  | <b>Page</b> |
|--|-------------|
| <b>HHH08</b> Private households by geographical location and availability of radio, TV, Fixed telephone line, Mobile Phone, Computer and Internet access ... | 364         |
| <b>Appendix I</b> Map of Island of Mauritius showing Municipal and Village Council Areas by District ...   | 369         |
| <b>Appendix II</b> Description of codes of Municipal and Village Council Areas shown at Appendix I ...   | 370         |
| <b>Appendix III</b> Map of Island of Rodrigues showing six local regions ...   | 372         |
| <b>Appendix IV</b> List of localities within each local region defined for Rodrigues ...   | 373         |
| Specimen of Housing Census questionnaire ...   | 374         |

**Addendum: Revised Tables – March 2012**

|  |     |
|--|-----|
| <b>HHH05</b> Private households by geographical location, tenure and number of persons per room used for living purposes ...                             | 376 |
| <b>HHH08</b> Private households by geographical location and availability of radio, TV, Fixed telephone line, Mobile Phone, Computer and Internet access | 381 |

## Concepts and definitions

|                                  |  |
|----------------------------------|--|
| <b>Building</b>                  | A building is any independent free-standing structure, comprising one or more rooms and other spaces, covered by a roof and usually enclosed within external walls or dividing walls which extend from the foundations to the roof. A building may be used or intended for residential, commercial and industrial purposes or for the provision of services. It may be a detached housing unit, a block of flats, shop, warehouse, factory, workshop, school, church, etc. Toilets, bathrooms, kitchens and garages in detached structures are not counted as separate buildings.                                    |
| <b>Housing Unit</b>              | A housing unit is a separate and independent place of abode intended for habitation by one household, or one not intended for habitation, but occupied by a household for living purposes. Although intended for one household, a housing unit may be occupied by more than one household or by part of a household.   |
| <b>Room</b>                      | A room is defined as a space in a housing unit enclosed by walls reaching from the floor to the ceiling or roof covering, or to a height of at least two metres. It is of a size large enough to hold a bed for an adult; that is, it has an area of at least four square metres.  |
| <b>Rooms for living Purposes</b> | This category includes bedrooms, dining rooms, living rooms, studies, habitable attics and closed verandahs, which are used by a household for living purposes. Kitchens are included if they are at least 4 square metres in area. Open verandahs, corridors, lobbies, bathrooms, toilets, stores, garages not used for living purposes are not considered as rooms.  |
| <b>Detached room</b>             | This is a structure, without cooking facilities, which is occupied by one or more members of a household living in another building.   |
| <b>Household</b>                 | A household is either: <ul style="list-style-type: none"><li>(i) a one-person household, i.e., a person who makes provision for his own food or other essentials for living without combining with any other person to form part of a multi-person household; or</li><li>(ii) a multi-person household, i.e., a group of two or more persons living together who make common provision for food or other essentials for living. The persons in the group may pool their incomes and have a common budget to a greater or lesser extent; they may be related or unrelated persons or a combination of both.</li></ul> |

Households living in housing units have been referred to as private households to distinguish them from households in communal households such as collective quarters, hotels, infirmaries, hospitals and other institutions.

**Homeless**

A person who does not have a shelter. He carries his few possessions with him, sleeping under shop verandahs, in doorways, in the streets or in any other space on a more or less random basis. The following categories of persons are excluded:

- (i) Persons with no place of usual residence who move frequently between various types of accommodation (including dwellings, shelters or other living quarters);
- (ii) Persons usually resident in long-term (also called “transitional”) shelters or similar arrangements for the homeless.

Table HBD01 - Buildings by geographical location and type

| Country, Districts,<br>Municipal Wards or<br>Village Council Areas | Total   | Type of building(1) |         |        |        |       |    |     |     |        |     |     |     |     |       |       |       |     |     |       |
|--|---------|---------------------|---------|--------|--------|-------|----|-----|-----|--------|-----|-----|-----|-----|-------|-------|-------|-----|-----|-------|
|  |         | 01                  | 02      | 03     | 04     | 05    | 06 | 07  | 08  | 09     | 10  | 11  | 12  | 13  | 14    | 15    | 16    | 17  | 18  | 19    |
| REPUBLIC OF MAURITIUS . . . . .                                    | 311,530 | 13,027              | 213,944 | 34,616 | 10,550 | 1,562 | 39 | 729 | 172 | 17,130 | 621 | 397 | 144 | 194 | 4,625 | 7,150 | 1,296 | 534 | 728 | 4,072 |
| REPUBLIC OF MAURITIUS - Urban . . . . .                            | 114,847 | 3,113               | 73,196  | 16,016 | 6,413  | 642   | 15 | 140 | 119 | 7,694  | 9   | 65  | 18  | 123 | 1,410 | 2,907 | 510   | 217 | 379 | 1,861 |
| REPUBLIC OF MAURITIUS - Rural . . . . .                            | 196,683 | 9,914               | 140,748 | 18,600 | 4,137  | 920   | 24 | 589 | 53  | 9,436  | 612 | 332 | 126 | 71  | 3,215 | 4,243 | 786   | 317 | 349 | 2,211 |
| ISLAND OF MAURITIUS . . . . .                                      | 297,494 | 12,300              | 202,672 | 34,498 | 10,530 | 1,562 | 39 | 454 | 171 | 16,516 | 589 | 303 | 137 | 184 | 4,276 | 6,805 | 1,245 | 510 | 695 | 4,008 |
| ISLAND OF MAURITIUS - Urban . . . . .                              | 114,847 | 3,113               | 73,196  | 16,016 | 6,413  | 642   | 15 | 140 | 119 | 7,694  | 9   | 65  | 18  | 123 | 1,410 | 2,907 | 510   | 217 | 379 | 1,861 |
| ISLAND OF MAURITIUS - Rural . . . . .                              | 182,647 | 9,187               | 129,476 | 18,482 | 4,117  | 920   | 24 | 314 | 52  | 8,822  | 580 | 238 | 119 | 61  | 2,866 | 3,898 | 735   | 293 | 316 | 2,147 |
| PORT LOUIS DISTRICT-wholly urban. . . . .                          | 27,702  | 536                 | 16,715  | 3,099  | 1,535  | 270   | 3  | 68  | 96  | 2,527  | -   | 10  | 9   | 28  | 431   | 1,229 | 149   | 81  | 183 | 733   |
| Town of Port Louis-Ward 1 East . . . . .                           | 2,391   | 33                  | 1,200   | 394    | 260    | 25    | 1  | 3   | -   | 184    | -   | -   | -   | 1   | 55    | 117   | 50    | 19  | 7   | 42    |
| Town of Port Louis-Ward 2 . . . . .                                | 4,572   | 75                  | 2,005   | 378    | 150    | 37    | -  | 19  | 1   | 521    | -   | 4   | 5   | 5   | 147   | 707   | 17    | 25  | 56  | 420   |
| Town of Port Louis-Ward 3 . . . . .                                | 4,863   | 69                  | 3,309   | 546    | 253    | 36    | -  | 4   | 84  | 341    | -   | -   | 1   | 7   | 61    | 46    | 19    | 6   | 22  | 59    |
| Town of Port Louis-Ward 4 . . . . .                                | 4,017   | 75                  | 1,993   | 581    | 403    | 27    | 1  | 19  | 1   | 646    | -   | 4   | 3   | 4   | 28    | 124   | 4     | 3   | 16  | 85    |
| Town of Port Louis-Ward 5 . . . . .                                | 5,266   | 89                  | 3,509   | 556    | 187    | 33    | -  | 13  | 1   | 447    | -   | 2   | -   | 9   | 75    | 145   | 39    | 18  | 59  | 84    |
| Town of Port Louis-Ward 6 . . . . .                                | 6,593   | 195                 | 4,699   | 644    | 282    | 112   | 1  | 10  | 9   | 388    | -   | -   | -   | 2   | 65    | 90    | 20    | 10  | 23  | 43    |
| PAMPLEMOUSSES DISTRICT-wholly rural . . . . .                      | 36,136  | 1,843               | 25,980  | 3,289  | 619    | 153   | 8  | 96  | 20  | 1,721  | 234 | 59  | 36  | 11  | 506   | 801   | 175   | 76  | 100 | 409   |
| Arsenal VCA . . . . .  | 883     | 61                  | 688     | 42     | 2      | 3     | -  | 3   | 1   | 25     | -   | 2   | 4   | -   | 9     | 24    | 1     | 7   | 2   | 9     |
| Baie du Tombeau VCA . . . . .                                      | 3,334   | 89                  | 2,608   | 261    | 72     | 30    | 2  | 4   | 1   | 125    | 1   | 4   | 6   | 2   | 32    | 33    | 21    | 3   | 13  | 27    |
| Calebasses VCA . . . . .   | 1,329   | 114                 | 953     | 94     | 20     | 7     | -  | 2   | -   | 50     | -   | 2   | -   | 2   | 22    | 34    | 6     | 2   | 5   | 16    |
| Congomah VCA . . . . .   | 490     | 27                  | 393     | 31     | 1      | 6     | -  | -   | 2   | 15     | -   | -   | -   | -   | 7     | 2     | -     | 2   | -   | 3     |
| Crève Coeur VCA . . . . .  | 726     | 22                  | 561     | 83     | 4      | 1     | -  | 1   | 1   | 24     | -   | -   | -   | -   | 14    | 12    | -     | 2   | -   | 1     |
| D'Épinay VCA . . . . .   | 1,479   | 147                 | 1,036   | 122    | 34     | 1     | -  | 5   | 1   | 50     | -   | -   | -   | -   | 29    | 12    | 7     | 1   | 1   | 33    |
| Fond du Sac VCA . . . . .  | 1,361   | 82                  | 986     | 143    | 5      | -     | -  | 4   | -   | 51     | -   | -   | -   | -   | 24    | 31    | 9     | 2   | 3   | 21    |
| Grand Baie VCA-West (East in R/R) . . . . .                        | 1,484   | 116                 | 1,058   | 116    | 41     | 3     | -  | 1   | -   | 36     | 28  | 11  | 7   | 1   | 6     | 38    | -     | 3   | 1   | 18    |
| Le Hochet VCA . . . . .  | 3,673   | 128                 | 2,482   | 476    | 97     | 28    | -  | 11  | 3   | 214    | -   | 1   | -   | -   | 27    | 90    | 44    | 16  | 14  | 42    |
| Long Mountain VCA . . . . .  | 1,842   | 37                  | 1,388   | 187    | 21     | 2     | 1  | 14  | -   | 86     | -   | -   | -   | -   | 39    | 39    | 2     | 2   | -   | 24    |
| Mapou VCA South (North in R/R) . . . . .                           | 86      | 12                  | 56      | 11     | -      | -     | -  | -   | -   | -      | -   | -   | -   | -   | 3     | 2     | -     | -   | -   | 2     |
| Morcellement St André VCA . . . . .                                | 1,502   | 69                  | 1,152   | 94     | 14     | -     | 2  | 1   | -   | 67     | -   | -   | -   | -   | 21    | 52    | 5     | 2   | 8   | 15    |
| Notre Dame VCA . . . . .   | 1,011   | 44                  | 743     | 93     | 32     | 3     | -  | 4   | -   | 44     | -   | -   | -   | -   | 11    | 17    | 3     | 3   | -   | 14    |

(1) The types of building are as follows:

- 01 Building under construction and not inhabited
- 02 Building used wholly as one housing unit
- 03 Semi-detached houses containing more than one housing unit
- 04 Block of flats containing 3 or more housing units
- 05 Building intended to be used as one housing unit but crudely subdivided into smaller housing units
- 06 Other wholly residential building
- 07 Detached room intended to be used by part of a household
- 08 Building or structure occupied as improvised housing unit (e.g. longère, garage, tent)
- 09 Partly residential building
- 10 Tourist residence
- 11 Guest house
- 12 Hotel
- 13 Institutions (e.g. Convent, Infirmary, Hospital, barracks)
- 14 Public building
- 15 Commercial building
- 16 Industrial building
- 17 Commercial and industrial building
- 18 Warehouse
- 19 Other non residential building



Table HBD01 - Buildings by geographical location and type

| Country, Districts,<br>Municipal Wards or<br>Village Council Areas | Total  | Type of building(1) |        |       |     |     |    |    |    |       |     |     |    |    |     |     |    |    |    |     |
|--|--------|---------------------|--------|-------|-----|-----|----|----|----|-------|-----|-----|----|----|-----|-----|----|----|----|-----|
|  |        | 01                  | 02     | 03    | 04  | 05  | 06 | 07 | 08 | 09    | 10  | 11  | 12 | 13 | 14  | 15  | 16 | 17 | 18 | 19  |
| Pamplemousses VCA. . . . .   | 2,241  | 104                 | 1,485  | 276   | 61  | 8   | 1  | 12 | 2  | 119   | -   | -   | -  | 2  | 49  | 59  | 6  | 4  | 1  | 52  |
| Piton VCA-West(East in R/R) . . . . .                              | 345    | 3                   | 223    | 41    | 10  | 1   | -  | -  | -  | 16    | -   | -   | -  | -  | 25  | 12  | 4  | -  | 2  | 8   |
| Plaine des Papayes VCA . . . . .                                   | 1,995  | 124                 | 1,537  | 83    | 38  | 2   | -  | 4  | -  | 97    | -   | -   | -  | -  | 37  | 41  | 9  | 5  | 3  | 15  |
| Pointe aux Piments VCA . . . . .                                   | 3,133  | 234                 | 2,170  | 187   | 58  | 2   | -  | 12 | 1  | 104   | 205 | 39  | 19 | -  | 21  | 56  | 3  | 5  | -  | 17  |
| Terre Rouge VCA. . . . .   | 2,686  | 172                 | 1,848  | 279   | 22  | 43  | 1  | 5  | 1  | 150   | -   | -   | -  | -  | 38  | 54  | 16 | 11 | 21 | 25  |
| Triplet VCA. . . . .   | 5,962  | 235                 | 4,213  | 595   | 77  | 13  | 1  | 12 | 7  | 426   | -   | -   | -  | 1  | 74  | 186 | 33 | 5  | 22 | 62  |
| Villebague VCA-West(East in R/R) . . . . .                         | 574    | 23                  | 400    | 75    | 10  | -   | -  | 1  | -  | 22    | -   | -   | -  | 2  | 18  | 7   | 6  | 1  | 4  | 5   |
| R. DU REMPART DISTRICT-wholly rural . . . . .                      | 31,627 | 1,868               | 23,626 | 2,164 | 255 | 211 | 6  | 48 | 5  | 1,337 | 181 | 100 | 26 | 9  | 388 | 839 | 98 | 41 | 39 | 386 |
| Amaury VCA-North(South in Flacq) . . . . .                         | 700    | 22                  | 550    | 53    | 2   | -   | -  | 1  | -  | 41    | -   | -   | -  | -  | 8   | 15  | 1  | -  | 1  | 6   |
| Amitié VCA-East(West in Pamp) . . . . .                            | 560    | 28                  | 470    | 13    | -   | -   | -  | -  | -  | 21    | -   | -   | -  | -  | 6   | 8   | 3  | -  | 1  | 10  |
| Belle Vue Maurel VCA-South . . . . .                               | 1,141  | 31                  | 882    | 116   | 10  | -   | -  | -  | -  | 39    | -   | -   | -  | -  | 27  | 15  | 5  | 4  | -  | 12  |
| Cap Malheureux VCA . . . . .                                       | 2,227  | 176                 | 1,807  | 17    | 16  | 41  | -  | 1  | 1  | 62    | 15  | 11  | 5  | 1  | 27  | 36  | 2  | -  | -  | 9   |
| Cottage VCA. . . . .   | 1,067  | 121                 | 710    | 104   | 22  | 12  | -  | 3  | -  | 44    | -   | -   | -  | -  | 10  | 19  | 2  | 2  | -  | 18  |
| Espérance Trébuchet VCA. . . . .                                   | 551    | 13                  | 425    | 47    | 5   | 8   | -  | -  | -  | 33    | -   | -   | -  | -  | 5   | 4   | 2  | -  | 1  | 8   |
| Goodlands VCA. . . . .   | 5,658  | 326                 | 4,227  | 379   | 9   | 42  | 5  | 6  | 2  | 288   | -   | 6   | -  | 2  | 50  | 213 | 31 | 11 | 11 | 50  |
| Grand Baie VCA-East(West in Pamp) . . . . .                        | 4,427  | 403                 | 2,693  | 384   | 89  | 40  | -  | -  | 1  | 212   | 164 | 79  | 18 | 1  | 46  | 212 | 7  | 11 | 7  | 60  |
| Grand Gaube VCA. . . . .   | 2,571  | 163                 | 2,117  | 98    | -   | 22  | -  | 2  | -  | 50    | 2   | -   | 3  | 1  | 20  | 56  | 1  | -  | 2  | 34  |
| Mapou VCA-North (South in Pamp) . . . . .                          | 261    | 6                   | 96     | 80    | 10  | 4   | -  | 1  | -  | 16    | -   | -   | -  | -  | 13  | 10  | 4  | -  | -  | 21  |
| Petit Raffray VCA. . . . .   | 2,499  | 147                 | 2,065  | 50    | 1   | 9   | 1  | 5  | -  | 94    | -   | -   | -  | 2  | 13  | 68  | 3  | 3  | 2  | 36  |
| Piton VCA-East(West in Pamp) . . . . .                             | 887    | 33                  | 676    | 94    | 5   | -   | -  | 4  | -  | 40    | -   | -   | -  | -  | 15  | 13  | -  | -  | -  | 7   |
| Plaines des Roches VCA-North . . . . .                             | 979    | 27                  | 810    | 46    | 12  | 1   | -  | 1  | -  | 39    | -   | -   | -  | -  | 10  | 17  | 4  | -  | 3  | 9   |
| Poudre d'Or Hamlet VCA . . . . .                                   | 657    | 44                  | 474    | 61    | 3   | 7   | -  | 2  | -  | 26    | -   | -   | -  | -  | 16  | 13  | 4  | -  | -  | 7   |
| Poudre d'Or VCA. . . . .   | 970    | 22                  | 716    | 104   | 12  | 15  | -  | 7  | 1  | 33    | -   | -   | -  | 2  | 23  | 17  | 4  | 1  | -  | 13  |
| Rivière du Rempart VCA . . . . .                                   | 2,849  | 102                 | 2,006  | 304   | 48  | 7   | -  | 7  | -  | 165   | -   | -   | -  | -  | 57  | 65  | 19 | 5  | 8  | 56  |
| Roche Terre VCA. . . . .   | 799    | 34                  | 628    | 79    | -   | 1   | -  | -  | -  | 30    | -   | 3   | -  | -  | 8   | 11  | 1  | -  | 1  | 3   |
| Roches Noires VCA-North. . . . .                                   | 1,717  | 75                  | 1,436  | 61    | 3   | 1   | -  | 7  | -  | 62    | -   | 1   | -  | -  | 12  | 31  | 4  | -  | 2  | 22  |
| The Vale VCA . . . . .   | 1,086  | 95                  | 825    | 72    | 7   | 1   | -  | 1  | -  | 39    | -   | -   | -  | -  | 20  | 16  | 1  | 4  | -  | 5   |
| Villebague VCA-East. . . . .                                       | 21     | -                   | 13     | 2     | 1   | -   | -  | -  | -  | 3     | -   | -   | -  | -  | 2   | -   | -  | -  | -  | -   |

(1) The types of building are as follows:

- 01 Building under construction and not inhabited
- 02 Building used wholly as one housing unit
- 03 Semi-detached houses containing more than one housing unit
- 04 Block of flats containing 3 or more housing units
- 05 Building intended to be used as one housing unit but crudely subdivided into smaller housing units
- 06 Other wholly residential building
- 07 Detached room intended to be used by part of a household
- 08 Building or structure occupied as improvised housing unit (e.g.longère, garage, tent)
- 09 Partly residential building
- 10 Tourist residence
- 11 Guest house
- 12 Hotel
- 13 Institutions (e.g Convent, Infirmary, Hospital, barracks)
- 14 Public building
- 15 Commercial building
- 16 Industrial building
- 17 Commercial and industrial building
- 18 Warehouse
- 19 Other non residential building

Table HBD01 - Buildings by geographical location and type

| Country, Districts,<br>Municipal Wards or<br>Village Council Areas | Total  | Type of building(1) |        |       |     |     |    |    |    |       |    |    |    |    |     |     |     |    |    |     |
|--|--------|---------------------|--------|-------|-----|-----|----|----|----|-------|----|----|----|----|-----|-----|-----|----|----|-----|
|  |        | 01                  | 02     | 03    | 04  | 05  | 06 | 07 | 08 | 09    | 10 | 11 | 12 | 13 | 14  | 15  | 16  | 17 | 18 | 19  |
| FLACQ DISTRICT-wholly rural . . . . .                              | 35,106 | 1,719               | 25,607 | 3,248 | 484 | 137 | 1  | 48 | 9  | 1,659 | 79 | 28 | 20 | 7  | 571 | 833 | 136 | 36 | 64 | 420 |
| Amaury VCA-South(North in RR) . . . . .                            | 88     | 12                  | 71     | 1     | 1   | -   | -  | -  | -  | 2     | -  | -  | -  | -  | 1   | -   | -   | -  | -  | -   |
| Bel Air Riv. Sèche VCA . . . . .                                   | 4,306  | 234                 | 2,861  | 533   | 61  | 52  | -  | 13 | 2  | 297   | -  | 1  | -  | -  | 50  | 97  | 25  | 8  | 9  | 63  |
| Bon Accueil VCA . . . . .  | 1,545  | 64                  | 1,185  | 127   | 10  | 3   | -  | -  | -  | 71    | -  | -  | -  | -  | 23  | 40  | 3   | 2  | 6  | 11  |
| Brisée Verdière VCA-South(N.in RR) . . . . .                       | 2,026  | 85                  | 1,568  | 112   | 12  | 5   | -  | -  | -  | 100   | -  | -  | -  | -  | 36  | 70  | 10  | 3  | 1  | 24  |
| Camp de Masque Pavé VCA . . . . .                                  | 995    | 38                  | 722    | 116   | 19  | 5   | -  | 2  | -  | 39    | -  | 1  | -  | -  | 19  | 15  | 5   | 2  | 5  | 7   |
| Camp de Masque VCA . . . . .                                       | 668    | 33                  | 496    | 76    | 16  | 1   | -  | -  | -  | 21    | -  | -  | -  | -  | 11  | 5   | 2   | -  | -  | 7   |
| Camp Ithier VCA . . . . .  | 1,157  | 52                  | 897    | 95    | 3   | 9   | -  | 4  | -  | 44    | -  | -  | -  | -  | 12  | 23  | -   | 2  | -  | 16  |
| Centre de Flacq VCA . . . . .                                      | 4,117  | 208                 | 2,706  | 479   | 128 | 6   | -  | 2  | -  | 221   | -  | 1  | -  | 2  | 77  | 167 | 20  | 7  | 12 | 81  |
| Clémencia VCA . . . . .  | 457    | 23                  | 347    | 43    | 6   | 4   | -  | 3  | -  | 11    | -  | -  | -  | -  | 11  | 5   | 1   | -  | -  | 3   |
| Écroignard VCA . . . . .   | 1,646  | 95                  | 1,240  | 137   | 5   | -   | -  | 1  | 1  | 62    | 1  | 1  | -  | -  | 18  | 48  | 10  | 1  | 7  | 19  |
| Grand River South-East VCA . . . . .                               | 495    | 31                  | 346    | 53    | 12  | 4   | -  | -  | -  | 17    | 1  | -  | 3  | -  | 20  | 2   | 1   | -  | -  | 5   |
| Lalmatie VCA-East(West in Moka) . . . . .                          | 2,640  | 101                 | 2,002  | 182   | 23  | 8   | -  | -  | 3  | 164   | -  | -  | -  | 1  | 30  | 80  | 11  | 6  | 2  | 27  |
| Laventure VCA . . . . .  | 1,629  | 84                  | 1,287  | 123   | 3   | 3   | -  | 1  | 1  | 53    | -  | -  | -  | 1  | 29  | 32  | 3   | 1  | -  | 8   |
| Mare La Chaux VCA . . . . .  | 495    | 23                  | 360    | 46    | 11  | 8   | -  | 2  | -  | 25    | -  | -  | -  | -  | 7   | 8   | -   | -  | 1  | 4   |
| Médine Camp de Masque East VCA . . . . .                           | 1,312  | 61                  | 931    | 115   | 27  | 2   | 1  | 2  | -  | 100   | -  | -  | -  | -  | 17  | 28  | 8   | 1  | 5  | 14  |
| Montagne Blanche VCA - East . . . . .                              | 268    | 5                   | 198    | 32    | 4   | -   | -  | 1  | -  | 12    | -  | -  | -  | -  | 4   | 3   | 5   | -  | 2  | 2   |
| Olivia VCA . . . . .   | 800    | 24                  | 652    | 58    | 2   | 1   | -  | 1  | -  | 29    | 58 | -  | -  | -  | 16  | 6   | -   | -  | 2  | 9   |
| Plaines des Roches VCA - South . . . . .                           | 81     | 4                   | 70     | 6     | -   | -   | -  | -  | -  | 1     | -  | -  | -  | -  | -   | -   | -   | -  | -  | -   |
| Poste de Flacq VCA . . . . .                                       | 2,425  | 178                 | 1,882  | 133   | 28  | 3   | -  | 7  | 1  | 68    | -  | -  | 4  | 1  | 44  | 46  | 5   | 1  | 3  | 21  |
| Quatre Cocos VCA . . . . .   | 1,666  | 113                 | 1,226  | 111   | 11  | 16  | -  | 2  | -  | 69    | 4  | 5  | 6  | 1  | 29  | 46  | 6   | -  | 2  | 19  |
| Quatre Soeurs VCA . . . . .  | 832    | 20                  | 708    | 52    | 1   | -   | -  | -  | -  | 14    | -  | -  | -  | -  | 17  | 14  | 1   | 1  | 1  | 3   |
| Queen Victoria VCA . . . . .                                       | 687    | 17                  | 456    | 149   | 21  | -   | -  | 1  | 20 | -     | -  | -  | -  | -  | 18  | 3   | -   | -  | -  | 2   |
| Sébastopol VCA . . . . .   | 1,342  | 51                  | 1,006  | 117   | 30  | 2   | -  | -  | -  | 73    | -  | -  | -  | -  | 21  | 21  | 4   | -  | 3  | 14  |
| St Julien (Haut de Flacq) VCA-East . . . . .                       | 743    | 49                  | 530    | 72    | 17  | 1   | -  | 2  | -  | 28    | -  | -  | -  | -  | 24  | 11  | 2   | -  | 1  | 6   |
| St Julien D'Hotman VCA-East . . . . .                              | 922    | 37                  | 635    | 117   | 9   | 1   | -  | 1  | -  | 42    | -  | -  | -  | -  | 18  | 29  | 9   | -  | 2  | 22  |
| Trou D'Eau Douce VCA . . . . .                                     | 1,764  | 77                  | 1,225  | 163   | 24  | 3   | -  | 4  | -  | 76    | 73 | 19 | 7  | 1  | 19  | 34  | 5   | 1  | -  | 33  |

(1) The types of building are as follows:

- 01 Building under construction and not inhabited
- 02 Building used wholly as one housing unit
- 03 Semi-detached houses containing more than one housing unit
- 04 Block of flats containing 3 or more housing units
- 05 Building intended to be used as one housing unit but crudely subdivided into smaller housing units
- 06 Other wholly residential building
- 07 Detached room intended to be used by part of a household
- 08 Building or structure occupied as improvised housing unit (e.g.longère, garage, tent)
- 09 Partly residential building
- 10 Tourist residence
- 11 Guest house
- 12 Hotel
- 13 Institutions (e.g Convent, Infirmary, Hospital, barracks)
- 14 Public building
- 15 Commercial building
- 16 Industrial building
- 17 Commercial and industrial building
- 18 Warehouse
- 19 Other non residential building

Table HBD01 - Buildings by geographical location and type

| Country, Districts,<br>Municipal Wards or<br>Village Council Areas | Total  | Type of building(1) |        |       |     |     |    |    |    |       |    |    |    |    |     |     |    |    |    |     |
|--|--------|---------------------|--------|-------|-----|-----|----|----|----|-------|----|----|----|----|-----|-----|----|----|----|-----|
|  |        | 01                  | 02     | 03    | 04  | 05  | 06 | 07 | 08 | 09    | 10 | 11 | 12 | 13 | 14  | 15  | 16 | 17 | 18 | 19  |
| GRAND PORT DISTRICT-wholly rural. . .                              | 26,287 | 1,011               | 18,011 | 3,343 | 895 | 244 | 1  | 34 | 5  | 1,377 | 40 | 16 | 4  | 5  | 425 | 471 | 72 | 35 | 39 | 259 |
| Bambous Virieux VCA. . . . .                                       | 354    | 3                   | 272    | 39    | 15  | -   | -  | 10 | -  | 9     | -  | -  | 1  | -  | 4   | 1   | -  | -  | -  | -   |
| Bananes VCA. . . . .   | 162    | 2                   | 121    | 14    | 7   | -   | -  | -  | -  | 3     | 8  | -  | -  | -  | 4   | 1   | -  | -  | 1  | 1   |
| Beau Vallon VCA. . . . .   | 1,708  | 77                  | 1,124  | 230   | 141 | 12  | -  | 1  | -  | 41    | 22 | 7  | 2  | -  | 18  | 22  | 2  | 3  | -  | 6   |
| Bois des Amourettes VCA. . . . .                                   | 415    | 1                   | 352    | 27    | 7   | 2   | -  | 1  | 18 | -     | 1  | -  | -  | -  | 5   | 1   | -  | -  | -  | -   |
| Cluny VCA. . . . .   | 359    | 2                   | 267    | 58    | 4   | -   | -  | -  | -  | 10    | -  | -  | -  | -  | 10  | 3   | -  | -  | 2  | 3   |
| Grand Bel Air VCA. . . . .   | 399    | 15                  | 302    | 55    | 9   | 4   | -  | -  | -  | 4     | -  | -  | -  | -  | 5   | 2   | 2  | -  | -  | 1   |
| Grand Sable VCA. . . . .   | 465    | 17                  | 343    | 36    | 13  | 21  | -  | 3  | -  | 10    | -  | -  | -  | -  | 8   | 6   | -  | -  | 1  | 7   |
| L'Escalier VCA - East. . . . .                                     | 1,878  | 62                  | 1,241  | 313   | 49  | 4   | 1  | 1  | -  | 111   | -  | -  | -  | -  | 32  | 39  | 6  | 2  | -  | 17  |
| Mahébourg VCA. . . . .   | 3,508  | 98                  | 1,903  | 652   | 229 | 62  | -  | 4  | 1  | 326   | 10 | 6  | -  | 2  | 54  | 116 | 2  | 3  | 3  | 37  |
| Mare Chicose VCA. . . . .  | 86     | -                   | 68     | 4     | 6   | -   | -  | -  | -  | 2     | -  | -  | -  | -  | 4   | -   | -  | -  | -  | 2   |
| Mare d'Albert VCA. . . . .   | 1,153  | 51                  | 801    | 148   | 30  | 20  | -  | -  | -  | 53    | -  | -  | -  | -  | 12  | 16  | 4  | -  | 1  | 17  |
| Mare Tabac VCA. . . . .  | 658    | 27                  | 467    | 102   | 7   | -   | -  | 1  | -  | 22    | -  | -  | -  | -  | 15  | 8   | 3  | 2  | -  | 4   |
| New Grove VCA. . . . .   | 2,644  | 151                 | 1,858  | 303   | 45  | 16  | -  | 4  | -  | 162   | -  | -  | -  | -  | 31  | 21  | 6  | 10 | 12 | 25  |
| Nouvelle France VCA. . . . .                                       | 1,669  | 74                  | 1,135  | 196   | 60  | 1   | -  | 3  | -  | 103   | -  | -  | -  | 1  | 22  | 33  | 17 | 1  | 4  | 19  |
| Old Grand Port VCA. . . . .  | 690    | 9                   | 490    | 111   | 26  | 1   | -  | -  | -  | 21    | -  | -  | -  | -  | 14  | 8   | 1  | -  | 1  | 8   |
| Petit Bel Air VCA. . . . .   | 296    | 9                   | 217    | 41    | 12  | -   | -  | -  | -  | 7     | -  | 1  | -  | -  | 6   | 1   | -  | -  | -  | 2   |
| Plaine Magnien VCA. . . . .  | 2,239  | 132                 | 1,502  | 215   | 70  | 73  | -  | 5  | -  | 133   | -  | -  | 1  | -  | 25  | 45  | 7  | 7  | 2  | 22  |
| Rivière des Créoles VCA. . . . .                                   | 713    | 15                  | 563    | 66    | 21  | 4   | -  | -  | 1  | 22    | -  | -  | -  | -  | 8   | 5   | -  | -  | -  | 8   |
| Riv. du Poste VCA-East. . . . .                                    | 332    | 13                  | 273    | 26    | 2   | 2   | -  | -  | -  | 4     | -  | -  | -  | -  | 5   | 2   | 3  | -  | -  | 2   |
| Rose Belle VCA. . . . .  | 2,883  | 74                  | 2,003  | 277   | 71  | 11  | -  | 1  | 2  | 197   | -  | 1  | -  | 2  | 71  | 97  | 11 | 5  | 8  | 52  |
| St Hubert VCA. . . . .   | 745    | 2                   | 605    | 68    | 17  | 2   | -  | -  | -  | 17    | -  | -  | -  | -  | 23  | 4   | -  | 1  | -  | 6   |
| Trois Boutiques VCA. . . . .                                       | 1,795  | 107                 | 1,390  | 139   | 22  | 9   | -  | -  | -  | 60    | -  | -  | -  | -  | 34  | 18  | 5  | 1  | 1  | 9   |
| Union Park VCA. . . . .  | 1,136  | 70                  | 714    | 223   | 32  | -   | -  | 1  | -  | 42    | -  | -  | -  | -  | 15  | 22  | 3  | -  | 3  | 11  |
| SAVANNE DISTRICT-wholly rural. . . . .                             | 16,886 | 748                 | 11,197 | 2,359 | 458 | 43  | 1  | 35 | 5  | 1,031 | 8  | 9  | 9  | 7  | 332 | 299 | 73 | 26 | 14 | 232 |
| Baie du Cap VCA. . . . .   | 626    | 23                  | 480    | 65    | 5   | -   | -  | 4  | -  | 18    | -  | -  | -  | -  | 17  | 8   | 1  | -  | -  | 5   |
| Bel Ombre VCA. . . . .   | 773    | 98                  | 520    | 90    | 10  | -   | -  | -  | -  | 9     | -  | -  | 6  | -  | 13  | 17  | 1  | -  | 1  | 8   |
| Bénarès VCA. . . . .   | 574    | 11                  | 470    | 47    | 4   | 1   | -  | 6  | -  | 23    | -  | -  | -  | -  | 10  | 1   | 1  | -  | -  | -   |
| Bois Chéri VCA. . . . .  | 852    | 27                  | 610    | 96    | 7   | -   | -  | -  | -  | 57    | -  | -  | -  | -  | 21  | 16  | 1  | -  | -  | 17  |
| Britannia VCA. . . . .   | 352    | 66                  | 197    | 62    | 4   | -   | -  | -  | -  | 9     | -  | -  | -  | -  | 9   | 4   | -  | -  | -  | 1   |

(1) The types of building are as follows:

- 01 Building under construction and not inhabited
- 02 Building used wholly as one housing unit
- 03 Semi-detached houses containing more than one housing unit
- 04 Block of flats containing 3 or more housing units
- 05 Building intended to be used as one housing unit but crudely subdivided into smaller housing units
- 06 Other wholly residential building
- 07 Detached room intended to be used by part of a household
- 08 Building or structure occupied as improvised housing unit (e.g.longère, garage, tent)
- 09 Partly residential building
- 10 Tourist residence
- 11 Guest house
- 12 Hotel
- 13 Institutions (e.g Convent, Infirmary, Hospital, barracks)
- 14 Public building
- 15 Commercial building
- 16 Industrial building
- 17 Commercial and industrial building
- 18 Warehouse
- 19 Other non residential building

Table HBD01 - Buildings by geographical location and type

| Country, Districts,<br>Municipal Wards or<br>Village Council Areas | Total  | Type of building(1) |        |        |       |     |    |    |    |       |    |    |    |    |     |       |     |     |     |       |
|--|--------|---------------------|--------|--------|-------|-----|----|----|----|-------|----|----|----|----|-----|-------|-----|-----|-----|-------|
|  |        | 01                  | 02     | 03     | 04    | 05  | 06 | 07 | 08 | 09    | 10 | 11 | 12 | 13 | 14  | 15    | 16  | 17  | 18  | 19    |
| Camp Diabie VCA . . . . .  | 1,095  | 105                 | 600    | 157    | 64    | 4   | -  | 2  | -  | 94    | -  | -  | -  | 1  | 16  | 20    | 14  | 1   | 4   | 13    |
| Chamarel VCA-East(Westin B/R) . . . . .                            | 5      | -                   | -      | -      | -     | -   | -  | -  | -  | -     | -  | -  | -  | -  | 5   | -     | -   | -   | -   | -     |
| Chamouny VCA . . . . .   | 1,171  | 32                  | 822    | 183    | 19    | -   | -  | 1  | 1  | 62    | -  | -  | -  | -  | 14  | 20    | 6   | -   | -   | 11    |
| Chemin Grenier VCA . . . . .                                       | 2,825  | 75                  | 1,761  | 434    | 103   | 18  | 1  | 5  | -  | 229   | 7  | 4  | 1  | 1  | 43  | 64    | 12  | 11  | 1   | 55    |
| Grand Bois VCA . . . . .   | 1,818  | 80                  | 1,217  | 238    | 30    | 2   | -  | 5  | 1  | 153   | -  | -  | -  | -  | 26  | 28    | 11  | 1   | 5   | 21    |
| L'Escalier VCA-West(East in G/P) . . . . .                         | 12     | -                   | 11     | -      | -     | -   | -  | -  | -  | -     | -  | -  | -  | -  | 1   | -     | -   | -   | -   | -     |
| Rivière des Anguilles VCA . . . . .                                | 2,200  | 65                  | 1,285  | 448    | 84    | 3   | -  | 2  | -  | 158   | -  | -  | -  | -  | 49  | 52    | 10  | 8   | 1   | 35    |
| Rivière du Poste VCA - West . . . . .                              | 217    | 8                   | 172    | 21     | 1     | 1   | -  | -  | -  | 7     | -  | -  | -  | -  | 3   | 3     | -   | -   | -   | 1     |
| Saint Aubin VCA . . . . .  | 360    | 3                   | 289    | 26     | 4     | 1   | -  | -  | -  | 12    | -  | 1  | 2  | -  | 12  | 4     | 4   | -   | -   | 2     |
| Souillac VCA . . . . .   | 1,201  | 77                  | 682    | 229    | 46    | 1   | -  | -  | 3  | 70    | 1  | 3  | -  | 4  | 52  | 16    | 4   | 1   | -   | 12    |
| Surinam VCA . . . . .  | 2,805  | 78                  | 2,081  | 263    | 77    | 12  | -  | 10 | -  | 130   | -  | 1  | -  | 1  | 41  | 46    | 8   | 4   | 2   | 51    |
| PLAINES WILHEMS DISTRICT . . . . .                                 | 83,351 | 2,471               | 53,835 | 12,373 | 4,683 | 378 | 13 | 63 | 20 | 5,002 | 6  | 51 | 9  | 92 | 961 | 1,642 | 319 | 128 | 187 | 1,118 |
| PLAINES WILHEMS DISTRICT - Urban . . . . .                         | 81,917 | 2,375               | 52,874 | 12,223 | 4,640 | 358 | 12 | 62 | 20 | 4,930 | 6  | 49 | 9  | 91 | 916 | 1,621 | 316 | 127 | 185 | 1,103 |
| Town of B-Bassin/R-Hill . . . . .                                  | 22,192 | 459                 | 13,820 | 3,598  | 1,528 | 131 | 7  | 22 | 5  | 1,383 | 2  | 25 | -  | 25 | 243 | 446   | 86  | 37  | 43  | 332   |
| Town of B-Bassin/R-Hill-Ward 1 . . . . .                           | 5,035  | 140                 | 2,911  | 933    | 378   | 52  | 4  | 4  | 1  | 399   | -  | 8  | -  | 1  | 34  | 65    | 17  | 8   | 16  | 64    |
| Town of B-Bassin/R-Hill-Ward 2 . . . . .                           | 5,191  | 86                  | 2,931  | 793    | 449   | 56  | 2  | 14 | 3  | 414   | 1  | 5  | -  | 11 | 84  | 160   | 13  | 11  | 12  | 146   |
| Town of B-Bassin/R-Hill-Ward 3 . . . . .                           | 5,168  | 75                  | 3,484  | 823    | 332   | 9   | 1  | 2  | 1  | 234   | -  | 5  | -  | 8  | 54  | 68    | 4   | 2   | 1   | 65    |
| Town of B-Bassin/R-Hill-Ward 4 . . . . .                           | 6,798  | 158                 | 4,494  | 1,049  | 369   | 14  | -  | 2  | -  | 336   | 1  | 7  | -  | 5  | 71  | 153   | 52  | 16  | 14  | 57    |
| Town of Quatre Bornes . . . . .                                    | 17,145 | 460                 | 10,956 | 2,801  | 925   | 45  | 3  | 10 | 4  | 982   | 3  | 13 | 6  | 23 | 155 | 329   | 52  | 15  | 34  | 329   |
| Town of Q-Bornes-Ward 1 . . . . .                                  | 5,513  | 153                 | 3,320  | 996    | 306   | 5   | 2  | 2  | 1  | 340   | 1  | 4  | 3  | 6  | 68  | 111   | 16  | 4   | 16  | 159   |
| Town of Q-Bornes-Ward 2 . . . . .                                  | 5,519  | 82                  | 3,704  | 845    | 258   | 23  | -  | 2  | 1  | 267   | 2  | 8  | 3  | 12 | 48  | 108   | 13  | 8   | 7   | 128   |
| Town of Q-Bornes-Ward 3 East . . . . .                             | 6,113  | 225                 | 3,932  | 960    | 361   | 17  | 1  | 6  | 2  | 375   | -  | 1  | -  | 5  | 39  | 110   | 23  | 3   | 11  | 42    |
| Town of Vac/Phoenix . . . . .                                      | 25,672 | 1,017               | 17,483 | 3,306  | 894   | 110 | -  | 13 | 7  | 1,543 | -  | 5  | -  | 22 | 294 | 494   | 126 | 38  | 73  | 247   |
| Town of Vac/Phoenix-Ward 1 . . . . .                               | 7,123  | 333                 | 4,999  | 895    | 187   | 43  | -  | 4  | 2  | 392   | -  | 2  | -  | 1  | 61  | 97    | 28  | 6   | 12  | 61    |
| Town of Vac/Phoenix-Ward 2 . . . . .                               | 6,206  | 206                 | 4,305  | 794    | 255   | 10  | -  | -  | 1  | 350   | -  | -  | -  | 6  | 52  | 117   | 20  | 8   | 17  | 65    |
| Town of Vac/Phoenix-Ward 3 . . . . .                               | 6,010  | 155                 | 4,112  | 745    | 209   | 44  | -  | 2  | 1  | 370   | -  | 3  | -  | 12 | 104 | 141   | 29  | 11  | 16  | 56    |
| Town of Vac/Phoenix-Ward 4 West . . . . .                          | 6,333  | 323                 | 4,067  | 872    | 243   | 13  | -  | 7  | 3  | 431   | -  | -  | -  | 3  | 77  | 139   | 49  | 13  | 28  | 65    |
| Town of Curepipe . . . . .   | 16,908 | 439                 | 10,615 | 2,518  | 1,293 | 72  | 2  | 17 | 4  | 1,022 | 1  | 6  | 3  | 21 | 224 | 352   | 52  | 37  | 35  | 195   |
| Town of Curepipe-Ward 1 . . . . .                                  | 5,678  | 172                 | 3,630  | 787    | 425   | 25  | -  | 6  | -  | 338   | -  | 1  | -  | 11 | 62  | 120   | 17  | 12  | 9   | 63    |

(1) The types of building are as follows:

- 01 Building under construction and not inhabited
- 02 Building used wholly as one housing unit
- 03 Semi-detached houses containing more than one housing unit
- 04 Block of flats containing 3 or more housing units
- 05 Building intended to be used as one housing unit but crudely subdivided into smaller housing units
- 06 Other wholly residential building
- 07 Detached room intended to be used by part of a household
- 08 Building or structure occupied as improvised housing unit (e.g.longère, garage, tent)
- 09 Partly residential building
- 10 Tourist residence
- 11 Guest house
- 12 Hotel
- 13 Institutions (e.g Convent, Infirmary, Hospital, barracks)
- 14 Public building
- 15 Commercial building
- 16 Industrial building
- 17 Commercial and industrial building
- 18 Warehouse
- 19 Other non residential building

Table HBD01 - Buildings by geographical location and type

| Country, Districts,<br>Municipal Wards or<br>Village Council Areas | Total  | Type of building(1) |        |       |     |    |    |    |    |       |    |    |    |    |     |     |     |    |    |     |
|--|--------|---------------------|--------|-------|-----|----|----|----|----|-------|----|----|----|----|-----|-----|-----|----|----|-----|
|  |        | 01                  | 02     | 03    | 04  | 05 | 06 | 07 | 08 | 09    | 10 | 11 | 12 | 13 | 14  | 15  | 16  | 17 | 18 | 19  |
| Town of Curepipe-Ward 2 West. . . .                                | 5,576  | 133                 | 3,545  | 779   | 357 | 16 | 2  | 6  | 1  | 350   | 1  | 2  | 1  | 6  | 92  | 158 | 11  | 12 | 20 | 84  |
| Town of Curepipe-Ward 3 . . . . .                                  | 5,654  | 134                 | 3,440  | 952   | 511 | 31 | -  | 5  | 3  | 334   | -  | 3  | 2  | 4  | 70  | 74  | 24  | 13 | 6  | 48  |
| PLAINES WILHEMS DISTRICT - Rural. . .                              | 1,434  | 96                  | 961    | 150   | 43  | 20 | 1  | 1  | -  | 72    | -  | 2  | -  | 1  | 45  | 21  | 3   | 1  | 2  | 15  |
| Midlands VCA . . . . .   | 1,289  | 65                  | 867    | 150   | 38  | 20 | 1  | 1  | -  | 71    | -  | 2  | -  | 1  | 34  | 20  | 3   | 1  | 2  | 13  |
| Moka VCA-West(East in Moka). . . . .                               | 145    | 31                  | 94     | -     | 5   | -  | -  | -  | -  | 1     | -  | -  | -  | -  | 11  | 1   | -   | -  | -  | 2   |
| MOKA DISTRICT . . . . .  | 20,016 | 796                 | 13,605 | 2,338 | 690 | 64 | 6  | 25 | 4  | 1,103 | -  | 11 | -  | 11 | 391 | 452 | 125 | 70 | 44 | 281 |
| MOKA DISTRICT - Urban . . . . .                                    | 385    | 20                  | 332    | -     | -   | -  | -  | -  | -  | 6     | -  | -  | -  | 1  | 7   | 16  | 2   | -  | 1  | -   |
| Town of Curepipe-Ward 2 East . . . . .                             | 1      | -                   | 1      | -     | -   | -  | -  | -  | -  | -     | -  | -  | -  | -  | -   | -   | -   | -  | -  | -   |
| Town of Vac/Phoenix-Ward 4 East. . .                               | 384    | 20                  | 331    | -     | -   | -  | -  | -  | -  | 6     | -  | -  | -  | 1  | 7   | 16  | 2   | -  | 1  | -   |
| MOKA DISTRICT - Rural . . . . .                                    | 19,631 | 776                 | 13,273 | 2,338 | 690 | 64 | 6  | 25 | 4  | 1,097 | -  | 11 | -  | 10 | 384 | 436 | 123 | 70 | 43 | 281 |
| Camp Thorel VCA. . . . .   | 574    | 16                  | 444    | 40    | 6   | -  | -  | 1  | -  | 24    | -  | -  | -  | -  | 10  | 24  | 1   | -  | -  | 8   |
| Dagotièrre VCA. . . . .  | 1,714  | 63                  | 1,140  | 286   | 36  | 7  | -  | -  | 1  | 90    | -  | -  | -  | -  | 33  | 34  | 8   | 1  | 1  | 14  |
| Dubreuil VCA-West (East in Flacq). . .                             | 562    | 15                  | 319    | 119   | 39  | -  | 1  | -  | -  | 20    | -  | 7  | -  | 5  | 18  | 5   | 2   | 3  | 1  | 8   |
| Espérance VCA. . . . .   | 471    | 18                  | 341    | 48    | 10  | -  | -  | -  | -  | 21    | -  | -  | -  | -  | 13  | 8   | 2   | 1  | 1  | 8   |
| La Laura - Malenga VCA . . . . .                                   | 339    | 20                  | 274    | 21    | 3   | -  | -  | -  | -  | 7     | -  | -  | -  | -  | 10  | 1   | 1   | 1  | -  | 1   |
| L'Avenir VCA . . . . .   | 659    | 42                  | 444    | 74    | 14  | -  | -  | -  | -  | 57    | -  | -  | -  | -  | 9   | 3   | 4   | -  | -  | 12  |
| Médine - Camp de Masque VCA-West . .                               | 374    | 14                  | 274    | 38    | 6   | 2  | -  | -  | -  | 21    | -  | -  | -  | -  | 4   | 9   | 3   | 1  | 1  | 1   |
| Melrose VCA. . . . .   | 507    | 33                  | 381    | 36    | 2   | -  | -  | -  | -  | 28    | -  | -  | -  | -  | 11  | 7   | 2   | -  | -  | 7   |
| Moka VCA-East(West in Pl.Wilhems). . .                             | 2,292  | 95                  | 1,510  | 272   | 96  | 15 | -  | 1  | -  | 132   | -  | 1  | -  | 5  | 65  | 28  | 10  | 1  | 1  | 60  |
| Montagne Blanche VCA-West. . . . .                                 | 1,867  | 43                  | 1,211  | 247   | 83  | 4  | -  | 3  | 2  | 128   | -  | -  | -  | -  | 31  | 66  | 14  | 7  | 5  | 23  |
| Pailles VCA. . . . .   | 2,757  | 147                 | 1,843  | 207   | 144 | 16 | -  | 7  | -  | 123   | -  | -  | -  | -  | 25  | 101 | 36  | 42 | 22 | 44  |
| Providence VCA . . . . .   | 792    | 52                  | 551    | 74    | 17  | 2  | -  | 1  | -  | 58    | -  | -  | -  | -  | 14  | 8   | 4   | -  | -  | 11  |
| Quartier Militaire VCA . . . . .                                   | 1,579  | 38                  | 1,016  | 241   | 47  | 3  | 5  | 4  | 1  | 86    | -  | 2  | -  | -  | 46  | 47  | 12  | 2  | 2  | 27  |
| Nouvelle Decouverte VCA. . . . .                                   | 777    | 26                  | 617    | 56    | 2   | -  | -  | 2  | -  | 35    | -  | -  | -  | -  | 20  | 13  | 4   | 1  | -  | 1   |
| St Julien d'Hotman VCA-West. . . . .                               | 40     | 5                   | 26     | 1     | -   | -  | -  | -  | -  | 1     | -  | -  | -  | -  | 3   | -   | 2   | 1  | -  | 1   |
| St Pierre VCA. . . . .   | 3,845  | 141                 | 2,583  | 486   | 158 | 8  | -  | 1  | -  | 243   | -  | 1  | -  | -  | 62  | 75  | 17  | 9  | 8  | 53  |
| Verdun VCA . . . . .   | 482    | 8                   | 299    | 92    | 27  | 7  | -  | 5  | -  | 23    | -  | -  | -  | -  | 10  | 7   | 1   | -  | 1  | 2   |

(1) The types of building are as follows:

- 01 Building under construction and not inhabited
- 02 Building used wholly as one housing unit
- 03 Semi-detached houses containing more than one housing unit
- 04 Block of flats containing 3 or more housing units
- 05 Building intended to be used as one housing unit but crudely subdivided into smaller housing units
- 06 Other wholly residential building
- 07 Detached room intended to be used by part of a household
- 08 Building or structure occupied as improvised housing unit (e.g.longère, garage, tent)
- 09 Partly residential building
- 10 Tourist residence
- 11 Guest house
- 12 Hotel
- 13 Institutions (e.g Convent, Infirmary, Hospital, barracks)
- 14 Public building
- 15 Commercial building
- 16 Industrial building
- 17 Commercial and industrial building
- 18 Warehouse
- 19 Other non residential building

Table HBD01 - Buildings by geographical location and type

| Country, Districts,<br>Municipal Wards or<br>Village Council Areas | Total  | Type of building(1) |        |       |     |    |    |     |    |     |    |    |    |    |     |     |    |    |    |     |
|--|--------|---------------------|--------|-------|-----|----|----|-----|----|-----|----|----|----|----|-----|-----|----|----|----|-----|
|  |        | 01                  | 02     | 03    | 04  | 05 | 06 | 07  | 08 | 09  | 10 | 11 | 12 | 13 | 14  | 15  | 16 | 17 | 18 | 19  |
| BLACK RIVER DISTRICT. . . . .                                      | 20,383 | 1,308               | 14,096 | 2,285 | 911 | 62 | -  | 37  | 7  | 759 | 41 | 19 | 24 | 14 | 271 | 239 | 98 | 17 | 25 | 170 |
| BLACK RIVER DISTRICT - Urban . . . . .                             | 4,843  | 182                 | 3,275  | 694   | 238 | 14 | -  | 10  | 3  | 231 | 3  | 6  | -  | 3  | 56  | 41  | 43 | 9  | 10 | 25  |
| Town of Port Louis-Ward 1 West . . . . .                           | 3,955  | 148                 | 2,654  | 565   | 221 | 13 | -  | 9   | 3  | 183 | 3  | 6  | -  | 2  | 46  | 24  | 42 | 8  | 7  | 21  |
| Town of Q/Bornes-Ward 3 West . . . . .                             | 888    | 34                  | 621    | 129   | 17  | 1  | -  | 1   | -  | 48  | -  | -  | -  | 1  | 10  | 17  | 1  | 1  | 3  | 4   |
| BLACK RIVER DISTRICT - Rural. . . . .                              | 15,540 | 1,126               | 10,821 | 1,591 | 673 | 48 | -  | 27  | 4  | 528 | 38 | 13 | 24 | 11 | 215 | 198 | 55 | 8  | 15 | 145 |
| Albion VCA . . . . .   | 2,113  | 223                 | 1,576  | 173   | 46  | -  | -  | 4   | -  | 22  | 10 | 1  | 1  | 5  | 28  | 7   | 3  | -  | 7  | 7   |
| Bambous VCA. . . . .   | 3,226  | 155                 | 2,157  | 448   | 158 | 17 | -  | 7   | 1  | 163 | -  | -  | -  | 1  | 41  | 40  | 13 | 3  | 2  | 20  |
| Cascavelle VCA-West(East in P/W) . . . . .                         | 617    | 57                  | 410    | 73    | 12  | 1  | -  | 1   | -  | 22  | -  | -  | -  | -  | 15  | 7   | 7  | -  | -  | 12  |
| Case Noyale VCA. . . . .   | 434    | 16                  | 318    | 49    | 19  | -  | -  | -   | -  | 11  | -  | -  | -  | -  | 9   | 6   | -  | -  | -  | 6   |
| Chamarel VCA-West(East in Sav.) . . . . .                          | 240    | 12                  | 192    | 8     | -   | -  | -  | -   | -  | 10  | -  | -  | -  | -  | 5   | 9   | 1  | -  | -  | 3   |
| Flic en Flac VCA . . . . .   | 2,234  | 215                 | 1,506  | 158   | 196 | 4  | -  | -   | -  | 42  | 14 | 6  | 15 | 2  | 15  | 21  | -  | -  | 1  | 39  |
| Grande Rivière Noire VCA . . . . .                                 | 1,101  | 70                  | 820    | 90    | 24  | -  | -  | -   | 3  | 25  | 2  | 3  | 2  | 2  | 24  | 27  | 2  | -  | 1  | 6   |
| Gros Cailloux VCA. . . . .   | 730    | 51                  | 530    | 76    | 8   | 6  | -  | 4   | -  | 31  | -  | -  | -  | -  | 9   | 5   | 4  | -  | 1  | 5   |
| La Goulette VCA. . . . .   | 850    | 92                  | 627    | 46    | 18  | -  | -  | -   | -  | 21  | 11 | 3  | -  | -  | 14  | 13  | -  | -  | -  | 5   |
| Le Morne VCA . . . . .   | 450    | 29                  | 361    | 19    | 5   | -  | -  | 8   | -  | 6   | 1  | -  | 5  | -  | 7   | 5   | 2  | -  | -  | 2   |
| Petite Rivière VCA . . . . .                                       | 1,072  | 43                  | 711    | 161   | 32  | -  | -  | -   | -  | 57  | -  | -  | -  | -  | 17  | 27  | 9  | -  | 1  | 14  |
| Richelieu VCA. . . . .   | 949    | 86                  | 402    | 221   | 115 | 7  | -  | 3   | -  | 63  | -  | -  | -  | -  | 18  | 10  | 13 | 3  | -  | 8   |
| Tamarin VCA. . . . .   | 1,524  | 77                  | 1,211  | 69    | 40  | 13 | -  | -   | -  | 55  | -  | -  | 1  | 1  | 13  | 21  | 1  | 2  | 2  | 18  |
| ISLAND OF RODRIGUES-wholly rural. . . . .                          | 13,923 | 725                 | 11,210 | 109   | 20  | -  | -  | 275 | 1  | 610 | 32 | 93 | 7  | 6  | 333 | 343 | 51 | 22 | 26 | 60  |
| Region 1 . . . . .   | 2,373  | 159                 | 1,907  | 15    | 3   | -  | -  | 49  | 1  | 125 | 1  | 4  | -  | -  | 59  | 30  | 7  | 5  | 4  | 4   |
| Region 2 . . . . .   | 1,867  | 109                 | 1,561  | 6     | -   | -  | -  | 42  | -  | 62  | -  | 1  | -  | -  | 42  | 29  | 3  | 9  | -  | 3   |
| Region 3 . . . . .   | 2,494  | 115                 | 2,093  | 2     | -   | -  | -  | 53  | -  | 84  | 1  | 8  | 1  | -  | 50  | 72  | 7  | 2  | -  | 6   |
| Region 4 . . . . .   | 2,073  | 88                  | 1,719  | 40    | 5   | -  | -  | 39  | -  | 74  | 4  | 9  | -  | 2  | 41  | 35  | 9  | 1  | 1  | 6   |
| Region 5 . . . . .   | 2,949  | 144                 | 2,118  | 32    | 10  | -  | -  | 72  | -  | 173 | 21 | 52 | 4  | 4  | 99  | 146 | 20 | 2  | 21 | 31  |
| Region 6 . . . . .   | 2,167  | 110                 | 1,812  | 14    | 2   | -  | -  | 20  | -  | 92  | 5  | 19 | 2  | -  | 42  | 31  | 5  | 3  | -  | 10  |
| ISLAND OF AGALEGA-wholly rural. . . . .                            | 113    | 2                   | 62     | 9     | -   | -  | -  | -   | -  | 4   | -  | 1  | -  | 4  | 16  | 2   | -  | 2  | 7  | 4   |

(1) The types of building are as follows:

- 01 Building under construction and not inhabited
- 02 Building used wholly as one housing unit
- 03 Semi-detached houses containing more than one housing unit
- 04 Block of flats containing 3 or more housing units
- 05 Building intended to be used as one housing unit but crudely subdivided into smaller housing units
- 06 Other wholly residential building
- 07 Detached room intended to be used by part of a household
- 08 Building or structure occupied as improvised housing unit (e.g.longère, garage, tent)
- 09 Partly residential building
- 10 Tourist residence
- 11 Guest house
- 12 Hotel
- 13 Institutions (e.g Convent, Infirmary, Hospital, barracks)
- 14 Public building
- 15 Commercial building
- 16 Industrial building
- 17 Commercial and industrial building
- 18 Warehouse
- 19 Other non residential building

Table HBD02 - Residential and partly residential buildings(1) by geographical location and type

| Country, Districts,<br>Municipal Wards or<br>Village Council Areas | Total   | Residential and partly residential buildings |                         |  |   |                            |                             |                       |
|--|---------|--|-------------------------|--|---|----------------------------|-----------------------------|-----------------------|
|  |         | Wholly Residential                           |                         |  |   |                            |                             | Partly<br>Residential |
|  |         | Building used<br>as one Housing<br>Unit      | Semi-Detached<br>Houses | Block of Flats<br>containing<br>three or more<br>housing units | Building crudely<br>subdivided into<br>smaller Housing<br>Units | Improvised<br>Housing Unit | Other wholly<br>Residential |                       |
| REPUBLIC OF MAURITIUS . . . . .                                    | 278,013 | 213,944                                      | 34,616                  | 10,550   | 1,562   | 172                        | 39                          | 17,130                |
| REPUBLIC OF MAURITIUS - Urban . . . . .                            | 104,095 | 73,196                                       | 16,016                  | 6,413  | 642   | 119                        | 15                          | 7,694                 |
| REPUBLIC OF MAURITIUS - Rural . . . . .                            | 173,918 | 140,748                                      | 18,600                  | 4,137  | 920   | 53                         | 24                          | 9,436                 |
| ISLAND OF MAURITIUS . . . . .                                      | 265,988 | 202,672                                      | 34,498                  | 10,530   | 1,562   | 171                        | 39                          | 16,516                |
| ISLAND OF MAURITIUS - Urban . . . . .                              | 104,095 | 73,196                                       | 16,016                  | 6,413  | 642   | 119                        | 15                          | 7,694                 |
| ISLAND OF MAURITIUS - Rural . . . . .                              | 161,893 | 129,476                                      | 18,482                  | 4,117  | 920   | 52                         | 24                          | 8,822                 |
| PORT LOUIS DISTRICT-wholly urban. . . . .                          | 24,245  | 16,715                                       | 3,099                   | 1,535  | 270   | 96                         | 3                           | 2,527                 |
| Town of Port Louis-Ward 1 East . . . . .                           | 2,064   | 1,200  | 394                     | 260  | 25  | -                          | 1                           | 184                   |
| Town of Port Louis-Ward 2 . . . . .                                | 3,092   | 2,005  | 378                     | 150  | 37  | 1                          | -                           | 521                   |
| Town of Port Louis-Ward 3 . . . . .                                | 4,569   | 3,309  | 546                     | 253  | 36  | 84                         | -                           | 341                   |
| Town of Port Louis-Ward 4 . . . . .                                | 3,652   | 1,993  | 581                     | 403  | 27  | 1                          | 1                           | 646                   |
| Town of Port Louis-Ward 5 . . . . .                                | 4,733   | 3,509  | 556                     | 187  | 33  | 1                          | -                           | 447                   |
| Town of Port Louis-Ward 6 . . . . .                                | 6,135   | 4,699  | 644                     | 282  | 112   | 9                          | 1                           | 388                   |
| PAMPLEMOUSSES DISTRICT-wholly rural . . . . .                      | 31,790  | 25,980                                       | 3,289                   | 619  | 153   | 20                         | 8                           | 1,721                 |
| Arsenal VCA . . . . .  | 761     | 688  | 42                      | 2  | 3   | 1                          | -                           | 25                    |
| Baie du Tombeau VCA . . . . .                                      | 3,099   | 2,608  | 261                     | 72   | 30  | 1                          | 2                           | 125                   |
| Calebasses VCA . . . . .   | 1,124   | 953  | 94                      | 20   | 7   | -                          | -                           | 50                    |
| Congomah VCA . . . . .   | 448     | 393  | 31                      | 1  | 6   | 2                          | -                           | 15                    |
| Crève Coeur VCA . . . . .  | 674     | 561  | 83                      | 4  | 1   | 1                          | -                           | 24                    |
| D'Épinay VCA . . . . .   | 1,244   | 1,036  | 122                     | 34   | 1   | 1                          | -                           | 50                    |
| Fond du Sac VCA . . . . .  | 1,185   | 986  | 143                     | 5  | -   | -                          | -                           | 51                    |
| Grand Baie VCA-West(East in R/R) . . . . .                         | 1,254   | 1,058  | 116                     | 41   | 3   | -                          | -                           | 36                    |
| Le Hochet VCA . . . . .  | 3,300   | 2,482  | 476                     | 97   | 28  | 3                          | -                           | 214                   |
| Long Mountain VCA . . . . .  | 1,685   | 1,388  | 187                     | 21   | 2   | -                          | 1                           | 86                    |
| Mapou VCA South(North in R/R) . . . . .                            | 67      | 56   | 11                      | -  | -   | -                          | -                           | -                     |
| Morcellement St André VCA . . . . .                                | 1,329   | 1,152  | 94                      | 14   | -   | -                          | 2                           | 67                    |
| Notre Dame VCA . . . . .   | 915     | 743  | 93                      | 32   | 3   | -                          | -                           | 44                    |
| Pamplemousses VCA . . . . .  | 1,952   | 1,485  | 276                     | 61   | 8   | 2                          | 1                           | 119                   |
| Piton VCA-West(East in R/R) . . . . .                              | 291     | 223  | 41                      | 10   | 1   | -                          | -                           | 16                    |
| Plaine des Papayes VCA . . . . .                                   | 1,757   | 1,537  | 83                      | 38   | 2   | -                          | -                           | 97                    |
| Pointe aux Piments VCA . . . . .                                   | 2,522   | 2,170  | 187                     | 58   | 2   | 1                          | -                           | 104                   |
| Terre Rouge VCA . . . . .  | 2,344   | 1,848  | 279                     | 22   | 43  | 1                          | 1                           | 150                   |
| Triplet VCA . . . . .  | 5,332   | 4,213  | 595                     | 77   | 13  | 7                          | 1                           | 426                   |
| Villebague VCA-West(East in R/R) . . . . .                         | 507     | 400  | 75                      | 10   | -   | -                          | -                           | 22                    |
| R. DU REMPART DISTRICT-wholly rural . . . . .                      | 27,604  | 23,626                                       | 2,164                   | 255  | 211   | 5                          | 6                           | 1,337                 |
| Amaury VCA-North(South in Flacq) . . . . .                         | 646     | 550  | 53                      | 2  | -   | -                          | -                           | 41                    |
| Amitié VCA-East(West in Pamp) . . . . .                            | 504     | 470  | 13                      | -  | -   | -                          | -                           | 21                    |
| Belle Vue Maurel VCA-South . . . . .                               | 1,047   | 882  | 116                     | 10   | -   | -                          | -                           | 39                    |
| Cap Malheureux VCA . . . . .                                       | 1,944   | 1,807  | 17                      | 16   | 41  | 1                          | -                           | 62                    |

(1) Excluding 729 detached rooms used as part of a household.

Table HBD02 - Residential and partly residential buildings(1) by geographical location and type

| Country, Districts,<br>Municipal Wards or<br>Village Council Areas | Total  | Residential and partly residential buildings |                         |  |   |                            |                             |                       |
|--|--------|--|-------------------------|--|---|----------------------------|-----------------------------|-----------------------|
|  |        | Wholly Residential                           |                         |  |   |                            |                             | Partly<br>Residential |
|  |        | Building used<br>as one Housing<br>Unit      | Semi-Detached<br>Houses | Block of Flats<br>containing<br>three or more<br>housing units | Building crudely<br>subdivided into<br>smaller Housing<br>Units | Improvised<br>Housing Unit | Other wholly<br>Residential |                       |
| Cottage VCA. . . . .   | 892    | 710  | 104                     | 22   | 12  | -                          | -                           | 44                    |
| Espérance Trébuchet VCA. . . . .                                   | 518    | 425  | 47                      | 5  | 8   | -                          | -                           | 33                    |
| Goodlands VCA. . . . .   | 4,952  | 4,227  | 379                     | 9  | 42  | 2                          | 5                           | 288                   |
| Grand Baie VCA-East (West in Pamp). . .                            | 3,419  | 2,693  | 384                     | 89   | 40  | 1                          | -                           | 212                   |
| Grand Gaube VCA. . . . .   | 2,287  | 2,117  | 98                      | -  | 22  | -                          | -                           | 50                    |
| Mapou VCA-North (South in Pamp). . .                               | 206    | 96   | 80                      | 10   | 4   | -                          | -                           | 16                    |
| Petit Raffray VCA. . . . .   | 2,220  | 2,065  | 50                      | 1  | 9   | -                          | 1                           | 94                    |
| Piton VCA-East (West in Pamp) . . . .                              | 815    | 676  | 94                      | 5  | -   | -                          | -                           | 40                    |
| Plaines des Roches VCA-North . . . .                               | 908    | 810  | 46                      | 12   | 1   | -                          | -                           | 39                    |
| Poudre d'Or Hamlet VCA . . . . .                                   | 571    | 474  | 61                      | 3  | 7   | -                          | -                           | 26                    |
| Poudre d'Or VCA. . . . .   | 881    | 716  | 104                     | 12   | 15  | 1                          | -                           | 33                    |
| Rivière du Rempart VCA . . . . .                                   | 2,530  | 2,006  | 304                     | 48   | 7   | -                          | -                           | 165                   |
| Roche Terre VCA. . . . .   | 738    | 628  | 79                      | -  | 1   | -                          | -                           | 30                    |
| Roches Noires VCA-North. . . . .                                   | 1,563  | 1,436  | 61                      | 3  | 1   | -                          | -                           | 62                    |
| The Vale VCA . . . . .   | 944    | 825  | 72                      | 7  | 1   | -                          | -                           | 39                    |
| Villebague VCA-East. . . . .                                       | 19     | 13   | 2                       | 1  | -   | -                          | -                           | 3                     |
| FLACQ DISTRICT-wholly rural . . . . .                              | 31,145 | 25,607                                       | 3,248                   | 484  | 137   | 9                          | 1                           | 1,659                 |
| Amaury VCA-South (North in RR). . . .                              | 75     | 71   | 1                       | 1  | -   | -                          | -                           | 2                     |
| Bel Air Riv. Sèche VCA . . . . .                                   | 3,806  | 2,861  | 533                     | 61   | 52  | 2                          | -                           | 297                   |
| Bon Accueil VCA. . . . .   | 1,396  | 1,185  | 127                     | 10   | 3   | -                          | -                           | 71                    |
| Brisée Verdière VCA-South (N.in RR) . .                            | 1,797  | 1,568  | 112                     | 12   | 5   | -                          | -                           | 100                   |
| Camp de Masque Pavé VCA. . . . .                                   | 901    | 722  | 116                     | 19   | 5   | -                          | -                           | 39                    |
| Camp de Masque VCA . . . . .                                       | 610    | 496  | 76                      | 16   | 1   | -                          | -                           | 21                    |
| Camp Ithier VCA. . . . .   | 1,048  | 897  | 95                      | 3  | 9   | -                          | -                           | 44                    |
| Centre de Flacq VCA. . . . .                                       | 3,540  | 2,706  | 479                     | 128  | 6   | -                          | -                           | 221                   |
| Clémencia VCA. . . . .   | 411    | 347  | 43                      | 6  | 4   | -                          | -                           | 11                    |
| Écroignard VCA . . . . .   | 1,445  | 1,240  | 137                     | 5  | -   | 1                          | -                           | 62                    |
| Grand River South-East VCA . . . . .                               | 432    | 346  | 53                      | 12   | 4   | -                          | -                           | 17                    |
| Lalmatie VCA-East (West in Moka). . . .                            | 2,382  | 2,002  | 182                     | 23   | 8   | 3                          | -                           | 164                   |
| Laventure VCA. . . . .   | 1,470  | 1,287  | 123                     | 3  | 3   | 1                          | -                           | 53                    |
| Mare La Chaux VCA. . . . .   | 450    | 360  | 46                      | 11   | 8   | -                          | -                           | 25                    |
| Médine Camp de Masque East VCA . . . .                             | 1,176  | 931  | 115                     | 27   | 2   | -                          | 1                           | 100                   |
| Montagne Blanche VCA - East. . . . .                               | 246    | 198  | 32                      | 4  | -   | -                          | -                           | 12                    |
| Olivia VCA . . . . .   | 742    | 652  | 58                      | 2  | 1   | -                          | -                           | 29                    |
| Plaines des Roches VCA - South . . . .                             | 77     | 70   | 6                       | -  | -   | -                          | -                           | 1                     |
| Poste de Flacq VCA . . . . .                                       | 2,115  | 1,882  | 133                     | 28   | 3   | 1                          | -                           | 68                    |
| Quatre Cocos VCA . . . . .   | 1,433  | 1,226  | 111                     | 11   | 16  | -                          | -                           | 69                    |
| Quatre Soeurs VCA. . . . .   | 775    | 708  | 52                      | 1  | -   | -                          | -                           | 14                    |
| Queen Victoria VCA . . . . .                                       | 647    | 456  | 149                     | 21   | -   | 1                          | -                           | 20                    |
| Sébastopol VCA . . . . .   | 1,228  | 1,006  | 117                     | 30   | 2   | -                          | -                           | 73                    |
| St Julien (Haut de Flacq) VCA-East . . .                           | 648    | 530  | 72                      | 17   | 1   | -                          | -                           | 28                    |
| St Julien D'Hotman VCA-East. . . . .                               | 804    | 635  | 117                     | 9  | 1   | -                          | -                           | 42                    |
| Trou D'Eau Douce VCA . . . . .                                     | 1,491  | 1,225  | 163                     | 24   | 3   | -                          | -                           | 76                    |

(1) Excluding 729 detached rooms used as part of a household.



Table HBD02 - Residential and partly residential buildings(1) by geographical location and type

| Country, Districts,<br>Municipal Wards or<br>Village Council Areas | Total  | Residential and partly residential buildings |                         |  |   |                            |                             |                       |
|--|--------|--|-------------------------|--|---|----------------------------|-----------------------------|-----------------------|
|  |        | Wholly Residential                           |                         |  |   |                            |                             | Partly<br>Residential |
|  |        | Building used<br>as one Housing<br>Unit      | Semi-Detached<br>Houses | Block of Flats<br>containing<br>three or more<br>housing units | Building crudely<br>subdivided into<br>smaller Housing<br>Units | Improvised<br>Housing Unit | Other wholly<br>Residential |                       |
| GRAND PORT DISTRICT-wholly rural . . .                             | 23,876 | 18,011                                       | 3,343                   | 895  | 244   | 5                          | 1                           | 1,377                 |
| Bambous Virieux VCA . . . . .                                      | 335    | 272  | 39                      | 15   | -   | -                          | -                           | 9                     |
| Bananes VCA . . . . .  | 145    | 121  | 14                      | 7  | -   | -                          | -                           | 3                     |
| Beau Vallon VCA . . . . .  | 1,548  | 1,124  | 230                     | 141  | 12  | -                          | -                           | 41                    |
| Bois des Amourettes VCA . . . . .                                  | 407    | 352  | 27                      | 7  | 2   | 1                          | -                           | 18                    |
| Cluny VCA . . . . .  | 339    | 267  | 58                      | 4  | -   | -                          | -                           | 10                    |
| Grand Bel Air VCA . . . . .  | 374    | 302  | 55                      | 9  | 4   | -                          | -                           | 4                     |
| Grand Sable VCA . . . . .  | 423    | 343  | 36                      | 13   | 21  | -                          | -                           | 10                    |
| L'Escalier VCA - East . . . . .                                    | 1,719  | 1,241  | 313                     | 49   | 4   | -                          | 1                           | 111                   |
| Mahébourg VCA . . . . .  | 3,173  | 1,903  | 652                     | 229  | 62  | 1                          | -                           | 326                   |
| Mare Chicose VCA . . . . .   | 80     | 68   | 4                       | 6  | -   | -                          | -                           | 2                     |
| Mare d'Albert VCA . . . . .  | 1,052  | 801  | 148                     | 30   | 20  | -                          | -                           | 53                    |
| Mare Tabac VCA . . . . .   | 598    | 467  | 102                     | 7  | -   | -                          | -                           | 22                    |
| New Grove VCA . . . . .  | 2,384  | 1,858  | 303                     | 45   | 16  | -                          | -                           | 162                   |
| Nouvelle France VCA . . . . .                                      | 1,495  | 1,135  | 196                     | 60   | 1   | -                          | -                           | 103                   |
| Old Grand Port VCA . . . . .                                       | 649    | 490  | 111                     | 26   | 1   | -                          | -                           | 21                    |
| Petit Bel Air VCA . . . . .  | 277    | 217  | 41                      | 12   | -   | -                          | -                           | 7                     |
| Plaine Magnien VCA . . . . .                                       | 1,993  | 1,502  | 215                     | 70   | 73  | -                          | -                           | 133                   |
| Rivière des Créoles VCA . . . . .                                  | 677    | 563  | 66                      | 21   | 4   | 1                          | -                           | 22                    |
| Riv. du Poste VCA-East . . . . .                                   | 307    | 273  | 26                      | 2  | 2   | -                          | -                           | 4                     |
| Rose Belle VCA . . . . .   | 2,561  | 2,003  | 277                     | 71   | 11  | 2                          | -                           | 197                   |
| St Hubert VCA . . . . .  | 709    | 605  | 68                      | 17   | 2   | -                          | -                           | 17                    |
| Trois Boutiques VCA . . . . .                                      | 1,620  | 1,390  | 139                     | 22   | 9   | -                          | -                           | 60                    |
| Union Park VCA . . . . .   | 1,011  | 714  | 223                     | 32   | -   | -                          | -                           | 42                    |
| SAVANNE DISTRICT-wholly rural . . . .                              | 15,094 | 11,197                                       | 2,359                   | 458  | 43  | 5                          | 1                           | 1,031                 |
| Baie du Cap VCA . . . . .  | 568    | 480  | 65                      | 5  | -   | -                          | -                           | 18                    |
| Bel Ombre VCA . . . . .  | 629    | 520  | 90                      | 10   | -   | -                          | -                           | 9                     |
| Bénarès VCA . . . . .  | 545    | 470  | 47                      | 4  | 1   | -                          | -                           | 23                    |
| Bois Chéri VCA . . . . .   | 770    | 610  | 96                      | 7  | -   | -                          | -                           | 57                    |
| Britannia VCA . . . . .  | 272    | 197  | 62                      | 4  | -   | -                          | -                           | 9                     |
| Camp Diable VCA . . . . .  | 919    | 600  | 157                     | 64   | 4   | -                          | -                           | 94                    |
| Chamouny VCA . . . . .   | 1,087  | 822  | 183                     | 19   | -   | 1                          | -                           | 62                    |
| Chemin Grenier VCA . . . . .                                       | 2,546  | 1,761  | 434                     | 103  | 18  | -                          | 1                           | 229                   |
| Grand Bois VCA . . . . .   | 1,641  | 1,217  | 238                     | 30   | 2   | 1                          | -                           | 153                   |
| L'Escalier VCA-West(East in G/P) . .                               | 11     | 11   | -                       | -  | -   | -                          | -                           | -                     |
| Rivière des Anquilles VCA . . . . .                                | 1,978  | 1,285  | 448                     | 84   | 3   | -                          | -                           | 158                   |
| Rivière du Poste VCA - West . . . . .                              | 202    | 172  | 21                      | 1  | 1   | -                          | -                           | 7                     |
| Saint Aubin VCA . . . . .  | 332    | 289  | 26                      | 4  | 1   | -                          | -                           | 12                    |
| Souillac VCA . . . . .   | 1,031  | 682  | 229                     | 46   | 1   | 3                          | -                           | 70                    |
| Surinam VCA . . . . .  | 2,563  | 2,081  | 263                     | 77   | 12  | -                          | -                           | 130                   |

(1) Excluding 729 detached rooms used as part of a household.

Table HBD02 - Residential and partly residential buildings(1) by geographical location and type

| Country, Districts,<br>Municipal Wards or<br>Village Council Areas | Total  | Residential and partly residential buildings |                         |  |   |                            |                             |                       |
|--|--------|--|-------------------------|--|---|----------------------------|-----------------------------|-----------------------|
|  |        | Wholly Residential                           |                         |  |   |                            |                             | Partly<br>Residential |
|  |        | Building used<br>as one Housing<br>Unit      | Semi-Detached<br>Houses | Block of Flats<br>containing<br>three or more<br>housing units | Building crudely<br>subdivided into<br>smaller Housing<br>Units | Improvised<br>Housing Unit | Other wholly<br>Residential |                       |
| PLAINES WILHEMS DISTRICT . . . . .                                 | 76,304 | 53,835                                       | 12,373                  | 4,683  | 378   | 20                         | 13                          | 5,002                 |
| PLAINES WILHEMS DISTRICT - Urban . . . . .                         | 75,057 | 52,874                                       | 12,223                  | 4,640  | 358   | 20                         | 12                          | 4,930                 |
| Town of B-Bassin/R-Hill . . . . .                                  | 20,472 | 13,820                                       | 3,598                   | 1,528  | 131   | 5                          | 7                           | 1,383                 |
| Town of B-Bassin/R-Hill-Ward 1 . . . . .                           | 4,678  | 2,911  | 933                     | 378  | 52  | 1                          | 4                           | 399                   |
| Town of B-Bassin/R-Hill-Ward 2 . . . . .                           | 4,648  | 2,931  | 793                     | 449  | 56  | 3                          | 2                           | 414                   |
| Town of B-Bassin/R-Hill-Ward 3 . . . . .                           | 4,884  | 3,484  | 823                     | 332  | 9   | 1                          | 1                           | 234                   |
| Town of B-Bassin/R-Hill-Ward 4 . . . . .                           | 6,262  | 4,494  | 1,049                   | 369  | 14  | -                          | -                           | 336                   |
| Town of Quatre Bornes . . . . .                                    | 15,716 | 10,956                                       | 2,801                   | 925  | 45  | 4                          | 3                           | 982                   |
| Town of Q-Bornes-Ward 1 . . . . .                                  | 4,970  | 3,320  | 996                     | 306  | 5   | 1                          | 2                           | 340                   |
| Town of Q-Bornes-Ward 2 . . . . .                                  | 5,098  | 3,704  | 845                     | 258  | 23  | 1                          | -                           | 267                   |
| Town of Q-Bornes-Ward 3 East . . . . .                             | 5,648  | 3,932  | 960                     | 361  | 17  | 2                          | 1                           | 375                   |
| Town of Vac/Phoenix . . . . .                                      | 23,343 | 17,483                                       | 3,306                   | 894  | 110   | 7                          | -                           | 1,543                 |
| Town of Vac/Phoenix-Ward 1 . . . . .                               | 6,518  | 4,999  | 895                     | 187  | 43  | 2                          | -                           | 392                   |
| Town of Vac/Phoenix-Ward 2 . . . . .                               | 5,715  | 4,305  | 794                     | 255  | 10  | 1                          | -                           | 350                   |
| Town of Vac/Phoenix-Ward 3 . . . . .                               | 5,481  | 4,112  | 745                     | 209  | 44  | 1                          | -                           | 370                   |
| Town of Vac/Phoenix-Ward 4 West . . . . .                          | 5,629  | 4,067  | 872                     | 243  | 13  | 3                          | -                           | 431                   |
| Town of Curepipe . . . . .   | 15,526 | 10,615                                       | 2,518                   | 1,293  | 72  | 4                          | 2                           | 1,022                 |
| Town of Curepipe-Ward 1 . . . . .                                  | 5,205  | 3,630  | 787                     | 425  | 25  | -                          | -                           | 338                   |
| Town of Curepipe-Ward 2 West . . . . .                             | 5,050  | 3,545  | 779                     | 357  | 16  | 1                          | 2                           | 350                   |
| Town of Curepipe-Ward 3 . . . . .                                  | 5,271  | 3,440  | 952                     | 511  | 31  | 3                          | -                           | 334                   |
| PLAINES WILHEMS DISTRICT - Rural . . . . .                         | 1,247  | 961  | 150                     | 43   | 20  | -                          | 1                           | 72                    |
| Midlands VCA . . . . .   | 1,147  | 867  | 150                     | 38   | 20  | -                          | 1                           | 71                    |
| Moka VCA-West (East in Moka) . . . . .                             | 100    | 94   | -                       | 5  | -   | -                          | -                           | 1                     |
| MOKA DISTRICT . . . . .  | 17,810 | 13,605                                       | 2,338                   | 690  | 64  | 4                          | 6                           | 1,103                 |
| MOKA DISTRICT - Urban . . . . .                                    | 338    | 332  | -                       | -  | -   | -                          | -                           | 6                     |
| Town of Curepipe-Ward 2 East . . . . .                             | 1      | 1  | -                       | -  | -   | -                          | -                           | -                     |
| Town of Vac/Phoenix-Ward 4 East . . . . .                          | 337    | 331  | -                       | -  | -   | -                          | -                           | 6                     |
| MOKA DISTRICT - Rural . . . . .                                    | 17,472 | 13,273                                       | 2,338                   | 690  | 64  | 4                          | 6                           | 1,097                 |
| Camp Thorel VCA . . . . .  | 514    | 444  | 40                      | 6  | -   | -                          | -                           | 24                    |
| Dagotière VCA . . . . .  | 1,560  | 1,140  | 286                     | 36   | 7   | 1                          | -                           | 90                    |
| Dubreuil VCA-West (East in Flacq) . . . . .                        | 498    | 319  | 119                     | 39   | -   | -                          | 1                           | 20                    |
| Espérance VCA . . . . .  | 420    | 341  | 48                      | 10   | -   | -                          | -                           | 21                    |
| La Laura - Malenga VCA . . . . .                                   | 305    | 274  | 21                      | 3  | -   | -                          | -                           | 7                     |
| L'Avenir VCA . . . . .   | 589    | 444  | 74                      | 14   | -   | -                          | -                           | 57                    |
| Médine - Camp de Masque VCA-West . . . . .                         | 341    | 274  | 38                      | 6  | 2   | -                          | -                           | 21                    |
| Melrose VCA . . . . .  | 447    | 381  | 36                      | 2  | -   | -                          | -                           | 28                    |
| Moka VCA-East (West in Pl. Wilhems) . . . . .                      | 2,025  | 1,510  | 272                     | 96   | 15  | -                          | -                           | 132                   |
| Montagne Blanche VCA-West . . . . .                                | 1,675  | 1,211  | 247                     | 83   | 4   | 2                          | -                           | 128                   |
| Pailles VCA . . . . .  | 2,333  | 1,843  | 207                     | 144  | 16  | -                          | -                           | 123                   |
| Providence VCA . . . . .   | 702    | 551  | 74                      | 17   | 2   | -                          | -                           | 58                    |
| Quartier Militaire VCA . . . . .                                   | 1,399  | 1,016  | 241                     | 47   | 3   | 1                          | 5                           | 86                    |

(1) Excluding 729 detached rooms used as part of a household.

Table HBD02 - Residential and partly residential buildings(1) by geographical location and type

| Country, Districts,<br>Municipal Wards or<br>Village Council Areas | Total  | Residential and partly residential buildings |                         |  |   |                            |                             |                       |
|--|--------|--|-------------------------|--|---|----------------------------|-----------------------------|-----------------------|
|  |        | Wholly Residential                           |                         |  |   |                            |                             | Partly<br>Residential |
|  |        | Building used<br>as one Housing<br>Unit      | Semi-Detached<br>Houses | Block of Flats<br>containing<br>three or more<br>housing units | Building crudely<br>subdivided into<br>smaller Housing<br>Units | Improvised<br>Housing Unit | Other wholly<br>Residential |                       |
| Nouvelle Decouverte VCA. . . . .                                   | 710    | 617  | 56                      | 2  | -   | -                          | -                           | 35                    |
| St Julien d'Hotman VCA-West. . . . .                               | 28     | 26   | 1                       | -  | -   | -                          | -                           | 1                     |
| St Pierre VCA. . . . .   | 3,478  | 2,583  | 486                     | 158  | 8   | -                          | -                           | 243                   |
| Verdun VCA. . . . .  | 448    | 299  | 92                      | 27   | 7   | -                          | -                           | 23                    |
| BLACK RIVER DISTRICT. . . . .                                      | 18,120 | 14,096                                       | 2,285                   | 911  | 62  | 7                          | -                           | 759                   |
| BLACK RIVER DISTRICT - Urban. . . . .                              | 4,455  | 3,275  | 694                     | 238  | 14  | 3                          | -                           | 231                   |
| Town of Port Louis-Ward 1 West . . . . .                           | 3,639  | 2,654  | 565                     | 221  | 13  | 3                          | -                           | 183                   |
| Town of Q/Bornes-Ward 3 West . . . . .                             | 816    | 621  | 129                     | 17   | 1   | -                          | -                           | 48                    |
| BLACK RIVER DISTRICT - Rural. . . . .                              | 13,665 | 10,821                                       | 1,591                   | 673  | 48  | 4                          | -                           | 528                   |
| Albion VCA. . . . .  | 1,817  | 1,576  | 173                     | 46   | -   | -                          | -                           | 22                    |
| Bambous VCA. . . . .   | 2,944  | 2,157  | 448                     | 158  | 17  | 1                          | -                           | 163                   |
| Cascavelle VCA-West (East in P/W) . . . . .                        | 518    | 410  | 73                      | 12   | 1   | -                          | -                           | 22                    |
| Case Noyale VCA. . . . .   | 397    | 318  | 49                      | 19   | -   | -                          | -                           | 11                    |
| Chamarel VCA-West (East in Sav.) . . . . .                         | 210    | 192  | 8                       | -  | -   | -                          | -                           | 10                    |
| Flic en Flac VCA. . . . .  | 1,906  | 1,506  | 158                     | 196  | 4   | -                          | -                           | 42                    |
| Grande Rivière Noire VCA. . . . .                                  | 962    | 820  | 90                      | 24   | -   | 3                          | -                           | 25                    |
| Gros Cailloux VCA. . . . .   | 651    | 530  | 76                      | 8  | 6   | -                          | -                           | 31                    |
| La Gaulette VCA. . . . .   | 712    | 627  | 46                      | 18   | -   | -                          | -                           | 21                    |
| Le Morne VCA. . . . .  | 391    | 361  | 19                      | 5  | -   | -                          | -                           | 6                     |
| Petite Rivière VCA. . . . .  | 961    | 711  | 161                     | 32   | -   | -                          | -                           | 57                    |
| Richelieu VCA. . . . .   | 808    | 402  | 221                     | 115  | 7   | -                          | -                           | 63                    |
| Tamarin VCA. . . . .   | 1,388  | 1,211  | 69                      | 40   | 13  | -                          | -                           | 55                    |
| ISLAND OF RODRIGUES-wholly rural. . . . .                          | 11,950 | 11,210                                       | 109                     | 20   | -   | 1                          | -                           | 610                   |
| Region 1 . . . . .   | 2,051  | 1,907  | 15                      | 3  | -   | 1                          | -                           | 125                   |
| Region 2 . . . . .   | 1,629  | 1,561  | 6                       | -  | -   | -                          | -                           | 62                    |
| Region 3 . . . . .   | 2,179  | 2,093  | 2                       | -  | -   | -                          | -                           | 84                    |
| Region 4 . . . . .   | 1,838  | 1,719  | 40                      | 5  | -   | -                          | -                           | 74                    |
| Region 5 . . . . .   | 2,333  | 2,118  | 32                      | 10   | -   | -                          | -                           | 173                   |
| Region 6 . . . . .   | 1,920  | 1,812  | 14                      | 2  | -   | -                          | -                           | 92                    |
| ISLAND OF AGALEGA-wholly rural. . . . .                            | 75     | 62   | 9                       | -  | -   | -                          | -                           | 4                     |

(1) Excluding 729 detached rooms used as part of a household.

Table HBD03 - Residential and partly-residential buildings(1) by geographical location and number of storeys

| Country, Districts,<br>Municipal Wards or<br>Village Council Areas | Total   | Number of storeys |         |       |       |      |      |             |            |
|--|---------|-------------------|---------|-------|-------|------|------|-------------|------------|
|  |         | None              | One     | Two   | Three | Four | Five | Six or more | Not Stated |
| REPUBLIC OF MAURITIUS. . . . .                                     | 278,013 | 155,562           | 113,851 | 7,081 | 934   | 140  | 33   | 194         | 218        |
| REPUBLIC OF MAURITIUS - Urban. . . . .                             | 104,095 | 49,334            | 49,272  | 4,426 | 736   | 121  | 32   | 105         | 69         |
| REPUBLIC OF MAURITIUS - Rural. . . . .                             | 173,918 | 106,228           | 64,579  | 2,655 | 198   | 19   | 1    | 89          | 149        |
| ISLAND OF MAURITIUS. . . . .                                       | 265,988 | 144,620           | 112,811 | 7,045 | 932   | 140  | 33   | 194         | 213        |
| ISLAND OF MAURITIUS - Urban. . . . .                               | 104,095 | 49,334            | 49,272  | 4,426 | 736   | 121  | 32   | 105         | 69         |
| ISLAND OF MAURITIUS - Rural. . . . .                               | 161,893 | 95,286            | 63,539  | 2,619 | 196   | 19   | 1    | 89          | 144        |
| PORT LOUIS DISTRICT-wholly urban . . .                             | 24,245  | 12,464            | 9,724   | 1,654 | 303   | 47   | 8    | 37          | 8          |
| Town of Port Louis-Ward 1 East. . . . .                            | 2,064   | 1,122             | 849     | 84    | 5     | 1    | -    | 3           | -          |
| Town of Port Louis-Ward 2 . . . . .                                | 3,092   | 1,454             | 1,253   | 303   | 52    | 11   | 7    | 11          | 1          |
| Town of Port Louis-Ward 3 . . . . .                                | 4,569   | 2,262             | 1,940   | 293   | 54    | 10   | -    | 8           | 2          |
| Town of Port Louis-Ward 4 . . . . .                                | 3,652   | 1,212             | 1,735   | 566   | 117   | 17   | -    | 5           | -          |
| Town of Port Louis-Ward 5 . . . . .                                | 4,733   | 2,503             | 1,889   | 291   | 34    | 8    | 1    | 4           | 3          |
| Town of Port Louis-Ward 6 . . . . .                                | 6,135   | 3,911             | 2,058   | 117   | 41    | -    | -    | 6           | 2          |
| PAMPLEMOUSSES DISTRICT-wholly rural. .                             | 31,790  | 17,920            | 13,235  | 517   | 41    | 4    | -    | 24          | 49         |
| Arsenal VCA . . . . .  | 761     | 466               | 289     | 6     | -     | -    | -    | -           | -          |
| Baie du Tombeau VCA . . . . .                                      | 3,099   | 1,563             | 1,452   | 52    | 14    | -    | -    | 4           | 14         |
| Calebasses VCA. . . . .  | 1,124   | 699               | 410     | 14    | -     | -    | -    | 1           | -          |
| Congomah VCA. . . . .  | 448     | 312               | 130     | 4     | 2     | -    | -    | -           | -          |
| Crève Coeur VCA . . . . .  | 674     | 422               | 245     | 5     | -     | -    | -    | -           | 2          |
| D'Épinay VCA. . . . .  | 1,244   | 771               | 465     | 7     | -     | -    | -    | -           | 1          |
| Fond du Sac VCA . . . . .  | 1,185   | 630               | 541     | 12    | 1     | -    | -    | -           | 1          |
| Grand Baie VCA-West (East in R/R) . . .                            | 1,254   | 416               | 763     | 55    | 2     | -    | -    | 13          | 5          |
| Le Hochet VCA . . . . .  | 3,300   | 1,826             | 1,397   | 67    | 4     | 1    | -    | 2           | 3          |
| Long Mountain VCA . . . . .  | 1,685   | 958               | 698     | 23    | 3     | 1    | -    | 1           | 1          |
| Mapou VCA South (North in R/R) . . . .                             | 67      | 42                | 25      | -     | -     | -    | -    | -           | -          |
| Morcellement St André VCA . . . . .                                | 1,329   | 722               | 588     | 18    | -     | -    | -    | 1           | -          |
| Notre Dame VCA. . . . .  | 915     | 630               | 277     | 5     | -     | -    | -    | -           | 3          |
| Pamplemousses VCA . . . . .  | 1,952   | 1,194             | 726     | 27    | 1     | -    | -    | -           | 4          |
| Piton VCA-West (East in R/R) . . . . .                             | 291     | 157               | 125     | 9     | -     | -    | -    | -           | -          |
| Plaine des Papayes VCA. . . . .                                    | 1,757   | 982               | 741     | 32    | 1     | 1    | -    | -           | -          |
| Pointe aux Piments VCA. . . . .                                    | 2,522   | 1,290             | 1,117   | 92    | 11    | -    | -    | 1           | 11         |
| Terre Rouge VCA . . . . .  | 2,344   | 1,583             | 728     | 31    | 1     | -    | -    | 1           | -          |
| Triplet VCA . . . . .  | 5,332   | 2,942             | 2,327   | 57    | 1     | 1    | -    | -           | 4          |
| Villebague VCA-West (East in R/R) . . .                            | 507     | 315               | 191     | 1     | -     | -    | -    | -           | -          |
| R. DU REMPART DISTRICT-wholly rural. .                             | 27,604  | 15,144            | 11,957  | 421   | 18    | 3    | -    | 11          | 50         |
| Amaury VCA-North (South in Flacq) . . .                            | 646     | 412               | 230     | 3     | -     | -    | -    | 1           | -          |
| Amitié VCA-East (West in Pamp) . . . .                             | 504     | 295               | 205     | 4     | -     | -    | -    | -           | -          |
| Belle Vue Maurel VCA-South. . . . .                                | 1,047   | 570               | 445     | 3     | -     | -    | -    | -           | 29         |
| Cap Malheureux VCA. . . . .  | 1,944   | 978               | 925     | 36    | -     | 1    | -    | 1           | 3          |
| Cottage VCA . . . . .  | 892     | 481               | 404     | 7     | -     | -    | -    | -           | -          |
| Espérance Trébuchet VCA . . . . .                                  | 518     | 274               | 243     | 1     | -     | -    | -    | -           | -          |
| Goodlands VCA . . . . .  | 4,952   | 2,758             | 2,128   | 58    | 2     | -    | -    | 1           | 5          |
| Grand Baie VCA-East (West in Pamp) . .                             | 3,419   | 1,376             | 1,846   | 178   | 11    | -    | -    | 3           | 5          |
| Grand Gaube VCA . . . . .  | 2,287   | 1,211             | 1,025   | 49    | 1     | -    | -    | 1           | -          |
| Mapou VCA-North (South in Pamp) . . .                              | 206     | 142               | 63      | 1     | -     | -    | -    | -           | -          |
| Petit Raffray VCA . . . . .  | 2,220   | 1,288             | 910     | 12    | -     | 1    | -    | 1           | 8          |

(1) Excluding 729 detached rooms used as part of a household

Table HBD03 - Residential and partly-residential buildings(1) by geographical location and number of storeys

| Country, Districts,<br>Municipal Wards or<br>Village Council Areas | Total  | Number of storeys |        |     |       |      |      |             |            |
|--|--------|-------------------|--------|-----|-------|------|------|-------------|------------|
|  |        | None              | One    | Two | Three | Four | Five | Six or more | Not Stated |
| Piton VCA-East(West in Pamp) . . . . .                             | 815    | 416               | 394    | 4   | -     | -    | -    | 1           | -          |
| Plaines des Roches VCA-North. . . . .                              | 908    | 585               | 320    | 3   | -     | -    | -    | -           | -          |
| Poudre d'Or Hamlet VCA. . . . .                                    | 571    | 324               | 243    | 4   | -     | -    | -    | -           | -          |
| Poudre d'Or VCA . . . . .  | 881    | 545               | 331    | 4   | -     | -    | -    | 1           | -          |
| Rivière du Rempart VCA. . . . .                                    | 2,530  | 1,444             | 1,052  | 32  | 2     | -    | -    | -           | -          |
| Roche Terre VCA . . . . .  | 738    | 396               | 333    | 9   | -     | -    | -    | -           | -          |
| Roches Noires VCA-North . . . . .                                  | 1,563  | 1,073             | 482    | 7   | -     | 1    | -    | -           | -          |
| The Vale VCA. . . . .  | 944    | 562               | 373    | 6   | 2     | -    | -    | 1           | -          |
| Villebaque VCA-East . . . . .                                      | 19     | 14                | 5      | -   | -     | -    | -    | -           | -          |
| FLACQ DISTRICT-wholly rural. . . . .                               | 31,145 | 19,865            | 10,850 | 379 | 18    | 1    | -    | 9           | 23         |
| Amaury VCA-South(North in RR) . . . . .                            | 75     | 60                | 15     | -   | -     | -    | -    | -           | -          |
| Bel Air Riv. Sèche VCA. . . . .                                    | 3,806  | 2,392             | 1,359  | 52  | 2     | -    | -    | 1           | -          |
| Bon Accueil VCA . . . . .  | 1,396  | 845               | 542    | 8   | -     | -    | -    | 1           | -          |
| Brisée Verdière VCA-South(N.in RR) . . . . .                       | 1,797  | 1,212             | 557    | 28  | -     | -    | -    | -           | -          |
| Camp de Masque Pavé VCA . . . . .                                  | 901    | 603               | 288    | 10  | -     | -    | -    | -           | -          |
| Camp de Masque VCA. . . . .  | 610    | 378               | 231    | 1   | -     | -    | -    | -           | -          |
| Camp Ithier VCA . . . . .  | 1,048  | 693               | 347    | 8   | -     | -    | -    | -           | -          |
| Centre de Flacq VCA . . . . .                                      | 3,540  | 1,800             | 1,643  | 88  | 2     | -    | -    | 1           | 6          |
| Clémencia VCA . . . . .  | 411    | 306               | 105    | -   | -     | -    | -    | -           | -          |
| Écroignard VCA. . . . .  | 1,445  | 936               | 495    | 14  | -     | -    | -    | -           | -          |
| Grand River South-East VCA. . . . .                                | 432    | 322               | 110    | -   | -     | -    | -    | -           | -          |
| Lalmatie VCA-East(West in Moka) . . . . .                          | 2,382  | 1,434             | 910    | 36  | -     | -    | -    | -           | 2          |
| Laventure VCA . . . . .  | 1,470  | 989               | 467    | 13  | 1     | -    | -    | -           | -          |
| Mare La Chaux VCA . . . . .  | 450    | 289               | 156    | 5   | -     | -    | -    | -           | -          |
| Médine Camp de Masque East VCA. . . . .                            | 1,176  | 670               | 483    | 18  | -     | 1    | -    | 1           | 3          |
| Montagne Blanche VCA - East . . . . .                              | 246    | 145               | 96     | 5   | -     | -    | -    | -           | -          |
| Olivia VCA. . . . .  | 742    | 556               | 182    | 1   | -     | -    | -    | 2           | 1          |
| Plaines des Roches VCA - South. . . . .                            | 77     | 53                | 24     | -   | -     | -    | -    | -           | -          |
| Poste de Flacq VCA. . . . .  | 2,115  | 1,476             | 612    | 19  | 7     | -    | -    | 1           | -          |
| Quatre Cocos VCA. . . . .  | 1,433  | 1,024             | 384    | 20  | 3     | -    | -    | 1           | 1          |
| Quatre Soeurs VCA . . . . .  | 775    | 573               | 201    | 1   | -     | -    | -    | -           | -          |
| Queen Victoria VCA. . . . .  | 647    | 430               | 207    | 10  | -     | -    | -    | -           | -          |
| Sébastopol VCA. . . . .  | 1,228  | 862               | 361    | 5   | -     | -    | -    | -           | -          |
| St Julien (Haut de Flacq) VCA-East. . . . .                        | 648    | 438               | 204    | 5   | 1     | -    | -    | -           | -          |
| St Julien D'Hotman VCA-East . . . . .                              | 804    | 541               | 245    | 8   | -     | -    | -    | -           | 10         |
| Trou D'Eau Douce VCA. . . . .                                      | 1,491  | 838               | 626    | 24  | 2     | -    | -    | 1           | -          |
| GRAND PORT DISTRICT-wholly rural . . . . .                         | 23,876 | 13,816            | 9,491  | 497 | 54    | 5    | -    | 8           | 5          |
| Bambous Virieux VCA . . . . .                                      | 335    | 266               | 64     | 5   | -     | -    | -    | -           | -          |
| Bananes VCA . . . . .  | 145    | 103               | 42     | -   | -     | -    | -    | -           | -          |
| Beau Vallon VCA . . . . .  | 1,548  | 675               | 780    | 66  | 27    | -    | -    | -           | -          |
| Bois des Amourettes VCA . . . . .                                  | 407    | 338               | 65     | 3   | -     | -    | -    | 1           | -          |
| Cluny VCA . . . . .  | 339    | 239               | 100    | -   | -     | -    | -    | -           | -          |
| Grand Bel Air VCA . . . . .  | 374    | 250               | 114    | 9   | -     | 1    | -    | -           | -          |
| Grand Sable VCA . . . . .  | 423    | 308               | 110    | 4   | 1     | -    | -    | -           | -          |
| L'Escalier VCA - East . . . . .                                    | 1,719  | 1,030             | 680    | 8   | -     | -    | -    | 1           | -          |
| Mahébourg VCA . . . . .  | 3,173  | 1,368             | 1,573  | 217 | 11    | 3    | -    | 1           | -          |
| Mare Chicose VCA. . . . .  | 80     | 63                | 17     | -   | -     | -    | -    | -           | -          |
| Mare d'Albert VCA . . . . .  | 1,052  | 554               | 479    | 17  | 2     | -    | -    | -           | -          |

(1) Excluding 729 detached rooms used as part of a household

Table HBD03 - Residential and partly-residential buildings(1) by geographical location and number of storeys

| Country, Districts,<br>Municipal Wards or<br>Village Council Areas | Total  | Number of storeys |        |       |       |      |      |             |            |
|--|--------|-------------------|--------|-------|-------|------|------|-------------|------------|
|  |        | None              | One    | Two   | Three | Four | Five | Six or more | Not Stated |
| Mare Tabac VCA . . . . .   | 598    | 371               | 224    | 3     | -     | -    | -    | -           | -          |
| New Grove VCA . . . . .  | 2,384  | 1,426             | 933    | 25    | -     | -    | -    | -           | -          |
| Nouvelle France VCA . . . . .                                      | 1,495  | 908               | 574    | 11    | 2     | -    | -    | -           | -          |
| Old Grand Port VCA . . . . .                                       | 649    | 451               | 196    | 2     | -     | -    | -    | -           | -          |
| Petit Bel Air VCA . . . . .  | 277    | 167               | 100    | 9     | 1     | -    | -    | -           | -          |
| Plaine Magnien VCA . . . . .                                       | 1,993  | 1,015             | 936    | 37    | 5     | -    | -    | -           | -          |
| Rivière des Créoles VCA . . . . .                                  | 677    | 429               | 240    | 8     | -     | -    | -    | -           | -          |
| Riv. du Poste VCA-East . . . . .                                   | 307    | 208               | 99     | -     | -     | -    | -    | -           | -          |
| Rose Belle VCA . . . . .   | 2,561  | 1,405             | 1,080  | 63    | 5     | 1    | -    | 2           | 5          |
| St Hubert VCA . . . . .  | 709    | 552               | 154    | -     | -     | -    | -    | 3           | -          |
| Trois Boutiques VCA . . . . .                                      | 1,620  | 1,064             | 552    | 4     | -     | -    | -    | -           | -          |
| Union Park VCA . . . . .   | 1,011  | 626               | 379    | 6     | -     | -    | -    | -           | -          |
| SAVANNE DISTRICT-wholly rural . . . . .                            | 15,094 | 9,773             | 5,190  | 120   | 9     | -    | -    | 1           | 1          |
| Baie du Cap VCA . . . . .  | 568    | 455               | 113    | -     | -     | -    | -    | -           | -          |
| Bel Ombre VCA . . . . .  | 629    | 511               | 115    | 3     | -     | -    | -    | -           | -          |
| Bénarès VCA . . . . .  | 545    | 447               | 95     | 3     | -     | -    | -    | -           | -          |
| Bois Chéri VCA . . . . .   | 770    | 553               | 215    | 2     | -     | -    | -    | -           | -          |
| Britannia VCA . . . . .  | 272    | 223               | 49     | -     | -     | -    | -    | -           | -          |
| Camp Diabie VCA . . . . .  | 919    | 550               | 363    | 6     | -     | -    | -    | -           | -          |
| Chamouny VCA . . . . .   | 1,087  | 689               | 390    | 8     | -     | -    | -    | -           | -          |
| Chemin Grenier VCA . . . . .                                       | 2,546  | 1,483             | 1,030  | 30    | 3     | -    | -    | -           | -          |
| Grand Bois VCA . . . . .   | 1,641  | 1,019             | 613    | 8     | 1     | -    | -    | -           | -          |
| L'Escalier VCA-West(East in G/P) . . . . .                         | 11     | 11                | -      | -     | -     | -    | -    | -           | -          |
| Rivière des Anguilles VCA . . . . .                                | 1,978  | 1,066             | 878    | 31    | 2     | -    | -    | -           | 1          |
| Rivière du Poste VCA - West . . . . .                              | 202    | 120               | 81     | 1     | -     | -    | -    | -           | -          |
| Saint Aubin VCA . . . . .  | 332    | 289               | 41     | 1     | 1     | -    | -    | -           | -          |
| Souillac VCA . . . . .   | 1,031  | 646               | 373    | 11    | 1     | -    | -    | -           | -          |
| Surinam VCA . . . . .  | 2,563  | 1,711             | 834    | 16    | 1     | -    | -    | 1           | -          |
| PLAINES WILHEMS DISTRICT . . . . .                                 | 76,304 | 35,090            | 37,958 | 2,660 | 379   | 74   | 24   | 68          | 51         |
| PLAINES WILHEMS DISTRICT - Urban . . . . .                         | 75,057 | 34,352            | 37,465 | 2,649 | 379   | 74   | 23   | 64          | 51         |
| Town of B-Bassin/R-Hill . . . . .                                  | 20,472 | 8,971             | 10,312 | 956   | 167   | 25   | 3    | 21          | 17         |
| Town of B-Bassin/R-Hill-Ward 1 . . . . .                           | 4,678  | 2,287             | 2,157  | 204   | 18    | 1    | -    | 5           | 6          |
| Town of B-Bassin/R-Hill-Ward 2 . . . . .                           | 4,648  | 1,994             | 2,278  | 291   | 66    | 13   | 1    | 4           | 1          |
| Town of B-Bassin/R-Hill-Ward 3 . . . . .                           | 4,884  | 2,101             | 2,572  | 177   | 16    | 8    | 1    | 7           | 2          |
| Town of B-Bassin/R-Hill-Ward 4 . . . . .                           | 6,262  | 2,589             | 3,305  | 284   | 67    | 3    | 1    | 5           | 8          |
| Town of Quatre Bornes . . . . .                                    | 15,716 | 6,582             | 8,364  | 629   | 99    | 14   | 8    | 16          | 4          |
| Town of Q-Bornes-Ward 1 . . . . .                                  | 4,970  | 2,036             | 2,653  | 225   | 34    | 8    | 5    | 9           | -          |
| Town of Q-Bornes-Ward 2 . . . . .                                  | 5,098  | 1,797             | 3,004  | 235   | 45    | 4    | 3    | 6           | 4          |
| Town of Q-Bornes-Ward 3 East . . . . .                             | 5,648  | 2,749             | 2,707  | 169   | 20    | 2    | -    | 1           | -          |
| Town of Vac/Phoenix . . . . .                                      | 23,343 | 11,454            | 11,176 | 622   | 51    | 15   | 1    | 10          | 14         |
| Town of Vac/Phoenix-Ward 1 . . . . .                               | 6,518  | 3,424             | 2,927  | 150   | 12    | 4    | -    | -           | 1          |
| Town of Vac/Phoenix-Ward 2 . . . . .                               | 5,715  | 2,773             | 2,748  | 158   | 23    | 5    | -    | 3           | 5          |
| Town of Vac/Phoenix-Ward 3 . . . . .                               | 5,481  | 2,449             | 2,847  | 159   | 9     | 4    | 1    | 5           | 7          |
| Town of Vac/Phoenix-Ward 4 West . . . . .                          | 5,629  | 2,808             | 2,654  | 155   | 7     | 2    | -    | 2           | 1          |
| Town of Curepipe . . . . .   | 15,526 | 7,345             | 7,613  | 442   | 62    | 20   | 11   | 17          | 16         |
| Town of Curepipe-Ward 1 . . . . .                                  | 5,205  | 2,509             | 2,526  | 131   | 16    | 4    | 3    | 10          | 6          |
| Town of Curepipe-Ward 2 West . . . . .                             | 5,050  | 2,424             | 2,414  | 176   | 14    | 13   | 4    | 2           | 3          |
| Town of Curepipe-Ward 3 . . . . .                                  | 5,271  | 2,412             | 2,673  | 135   | 32    | 3    | 4    | 5           | 7          |

(1) Excluding 729 detached rooms used as part of a household

Table HBD03 - Residential and partly-residential buildings(1) by geographical location and number of storeys

| Country, Districts,<br>Municipal Wards or<br>Village Council Areas | Total  | Number of storeys |       |     |       |      |      |             |            |
|--|--------|-------------------|-------|-----|-------|------|------|-------------|------------|
|  |        | None              | One   | Two | Three | Four | Five | Six or more | Not Stated |
| PLAINES WILHEMS DISTRICT - Rural . . .                             | 1,247  | 738               | 493   | 11  | -     | -    | 1    | 4           | -          |
| Midlands VCA. . . . .  | 1,147  | 735               | 401   | 11  | -     | -    | -    | -           | -          |
| Moka VCA-West(East in Moka) . . . . .                              | 100    | 3                 | 92    | -   | -     | -    | 1    | 4           | -          |
| MOKA DISTRICT. . . . .   | 17,810 | 10,512            | 6,980 | 257 | 23    | 4    | -    | 22          | 12         |
| MOKA DISTRICT - Urban. . . . .                                     | 338    | 230               | 107   | -   | -     | -    | -    | 1           | -          |
| Town of Curepipe-Ward 2 East. . . . .                              | 1      | 1                 | -     | -   | -     | -    | -    | -           | -          |
| Town of Vac/Phoenix-Ward 4 East . . . . .                          | 337    | 229               | 107   | -   | -     | -    | -    | 1           | -          |
| MOKA DISTRICT - Rural. . . . .                                     | 17,472 | 10,282            | 6,873 | 257 | 23    | 4    | -    | 21          | 12         |
| Camp Thorel VCA . . . . .  | 514    | 327               | 182   | 4   | 1     | -    | -    | -           | -          |
| Dagotière VCA . . . . .  | 1,560  | 906               | 640   | 11  | -     | -    | -    | 1           | 2          |
| Dubreuil VCA-West (East in Flacq) . . . . .                        | 498    | 420               | 77    | 1   | -     | -    | -    | -           | -          |
| Espérance VCA . . . . .  | 420    | 301               | 113   | 3   | -     | -    | -    | -           | 3          |
| La Laura - Malenga VCA. . . . .                                    | 305    | 241               | 61    | 2   | 1     | -    | -    | -           | -          |
| L'Avenir VCA. . . . .  | 589    | 344               | 243   | 2   | -     | -    | -    | -           | -          |
| Médine - Camp de Masque VCA-West. . . . .                          | 341    | 205               | 130   | 5   | -     | -    | -    | -           | 1          |
| Melrose VCA . . . . .  | 447    | 323               | 121   | 3   | -     | -    | -    | -           | -          |
| Moka VCA-East(West in Pl.Wilhems) . . . . .                        | 2,025  | 912               | 1,035 | 63  | 9     | 2    | -    | 2           | 2          |
| Montagne Blanche VCA-West . . . . .                                | 1,675  | 1,036             | 618   | 20  | -     | -    | -    | 1           | -          |
| Pailles VCA . . . . .  | 2,333  | 1,233             | 1,018 | 58  | 10    | 2    | -    | 12          | -          |
| Providence VCA. . . . .  | 702    | 423               | 266   | 11  | -     | -    | -    | -           | 2          |
| Quartier Militaire VCA. . . . .                                    | 1,399  | 954               | 427   | 14  | -     | -    | -    | 2           | 2          |
| Nouvelle Découverte VCA . . . . .                                  | 710    | 477               | 230   | 3   | -     | -    | -    | -           | -          |
| St Julien d'Hotman VCA-West . . . . .                              | 28     | 15                | 13    | -   | -     | -    | -    | -           | -          |
| St Pierre VCA . . . . .  | 3,478  | 1,893             | 1,526 | 54  | 2     | -    | -    | 3           | -          |
| Verdun VCA. . . . .  | 448    | 272               | 173   | 3   | -     | -    | -    | -           | -          |
| BLACK RIVER DISTRICT . . . . .                                     | 18,120 | 10,036            | 7,426 | 540 | 87    | 2    | 1    | 14          | 14         |
| BLACK RIVER DISTRICT - Urban . . . . .                             | 4,455  | 2,288             | 1,976 | 123 | 54    | -    | 1    | 3           | 10         |
| Town of Port Louis-Ward 1 West. . . . .                            | 3,639  | 1,858             | 1,604 | 113 | 54    | -    | 1    | 2           | 7          |
| Town of Q/Bornes-Ward 3 West. . . . .                              | 816    | 430               | 372   | 10  | -     | -    | -    | 1           | 3          |
| BLACK RIVER DISTRICT - Rural . . . . .                             | 13,665 | 7,748             | 5,450 | 417 | 33    | 2    | -    | 11          | 4          |
| Albion VCA. . . . .  | 1,817  | 837               | 928   | 50  | 1     | -    | -    | 1           | -          |
| Bambous VCA . . . . .  | 2,944  | 2,087             | 828   | 19  | 8     | -    | -    | -           | 2          |
| Cascavelle VCA-West(East in P/W). . . . .                          | 518    | 345               | 166   | 7   | -     | -    | -    | -           | -          |
| Case Noyale VCA . . . . .  | 397    | 289               | 108   | -   | -     | -    | -    | -           | -          |
| Chamarel VCA-West(East in Sav.) . . . . .                          | 210    | 189               | 21    | -   | -     | -    | -    | -           | -          |
| Flic en Flac VCA. . . . .  | 1,906  | 416               | 1,201 | 264 | 20    | 2    | -    | 3           | -          |
| Grande Rivière Noire VCA. . . . .                                  | 962    | 555               | 390   | 13  | 3     | -    | -    | -           | 1          |
| Gros Cailloux VCA . . . . .  | 651    | 439               | 201   | 11  | -     | -    | -    | -           | -          |
| La Gaulette VCA . . . . .  | 712    | 494               | 212   | 6   | -     | -    | -    | -           | -          |
| Le Morne VCA. . . . .  | 391    | 321               | 67    | 1   | -     | -    | -    | 1           | 1          |
| Petite Rivière VCA. . . . .  | 961    | 644               | 308   | 5   | 1     | -    | -    | 3           | -          |
| Richelieu VCA . . . . .  | 808    | 535               | 261   | 12  | -     | -    | -    | -           | -          |
| Tamarin VCA . . . . .  | 1,388  | 597               | 759   | 29  | -     | -    | -    | 3           | -          |

(1) Excluding 729 detached rooms used as part of a household

Table HBD03 - Residential and partly-residential buildings(1) by geographical location and number of storeys

| Country, Districts,<br>Municipal Wards or<br>Village Council Areas | Total  | Number of storeys |       |       |       |       |       |             |            |
|--|--------|-------------------|-------|-------|-------|-------|-------|-------------|------------|
|  |        | None              | One   | Two   | Three | Four  | Five  | Six or more | Not Stated |
| ISLAND OF RODRIGUES-wholly rural . . .                             | 11,950 | 10,867            | 1,040 | 36    | 2     | -     | -     | -           | 5          |
| Region 1. . . . .  | 2,051  | 1,910             | 137   | -     | -     | -     | -     | -           | 4          |
| Region 2. . . . .  | 1,629  | 1,550             | 77    | 2     | -     | -     | -     | -           | -          |
| Region 3. . . . .  | 2,179  | 2,045             | 133   | -     | -     | -     | -     | -           | 1          |
| Region 4. . . . .  | 1,838  | 1,599             | 231   | 8     | -     | -     | -     | -           | -          |
| Region 5. . . . .  | 2,333  | 1,964             | 346   | 21    | 2     | -     | -     | -           | -          |
| Region 6. . . . .  | 1,920  | 1,799             | 116   | 5     | -     | -     | -     | -           | -          |
| <br>ISLAND OF AGALEGA-wholly rural . . . .                         | <br>75 | <br>75            | <br>- | <br>- | <br>- | <br>- | <br>- | <br>-       | <br>-      |

(1) Excluding 729 detached rooms used as part of a household



Table HBD04 - Residential and partly-residential buildings(1) by geographical location, type of wall and roof materials and year of completion

| Country, Districts,<br>Municipal Wards or<br>Village Council Areas | Total   | Type of wall and roof materials       |  |   |                                      |                                  |       |
|--|---------|---------------------------------------|--|---|--------------------------------------|----------------------------------|-------|
|  |         | Concrete wall<br>and<br>Concrete roof | Concrete wall<br>and iron or<br>tin roof | Iron or tin<br>wall and iron<br>or tin roof | Wood wall<br>and iron or<br>tin roof | Wood wall<br>and<br>shingle roof | Other |
| REPUBLIC OF MAURITIUS  |         |                                       |  |   |                                      |                                  |       |
| Total . . . . .  | 278,013 | 255,746                               | 7,440                                    | 12,608                                      | 706                                  | 319                              | 1,194 |
| Before 1970 . . . . .  | 31,533  | 25,523                                | 2,337                                    | 2,400                                       | 437                                  | 242                              | 594   |
| 1970 - 1984 . . . . .  | 47,448  | 45,379                                | 738                                      | 1,136                                       | 63                                   | 34                               | 98    |
| 1985 - 1989 . . . . .  | 30,755  | 29,571                                | 408                                      | 699   | 30                                   | 9                                | 38    |
| 1990 - 1994 . . . . .  | 33,869  | 32,422                                | 410                                      | 974   | 19                                   | 4                                | 40    |
| 1995 - 1999 . . . . .  | 34,567  | 32,783                                | 479                                      | 1,249                                       | 14                                   | 3                                | 39    |
| 2000 - 2004 . . . . .  | 34,133  | 31,548                                | 914                                      | 1,610                                       | 20                                   | 6                                | 35    |
| 2005 - 2009 . . . . .  | 30,888  | 27,672                                | 883                                      | 2,238                                       | 33                                   | 4                                | 58    |
| 2010 - 2011 . . . . .  | 9,674   | 8,252                                 | 365                                      | 1,014                                       | 22                                   | 3                                | 18    |
| Not known . . . . .  | 20,215  | 17,937                                | 771                                      | 1,164                                       | 67                                   | 14                               | 262   |
| Not completed but inhabited . .                                    | 4,931   | 4,659                                 | 135                                      | 124   | 1                                    | -                                | 12    |
| REPUBLIC OF MAURITIUS - Urban                                      |         |                                       |  |   |                                      |                                  |       |
| Total . . . . .  | 104,095 | 96,884                                | 2,630                                    | 3,482                                       | 536                                  | 269                              | 294   |
| Before 1970 . . . . .  | 16,646  | 13,332                                | 1,430                                    | 1,140                                       | 400                                  | 232                              | 112   |
| 1970 - 1984 . . . . .  | 19,674  | 18,812                                | 352                                      | 408   | 46                                   | 21                               | 35    |
| 1985 - 1989 . . . . .  | 11,507  | 11,156                                | 132                                      | 189   | 14                                   | 4                                | 12    |
| 1990 - 1994 . . . . .  | 12,111  | 11,712                                | 128                                      | 259   | 4                                    | 2                                | 6     |
| 1995 - 1999 . . . . .  | 11,362  | 10,984                                | 104                                      | 256   | 6                                    | -                                | 12    |
| 2000 - 2004 . . . . .  | 10,632  | 10,274                                | 96                                       | 247   | 6                                    | 1                                | 8     |
| 2005 - 2009 . . . . .  | 8,913   | 8,498                                 | 111                                      | 286   | 7                                    | -                                | 11    |
| 2010 - 2011 . . . . .  | 3,175   | 2,968                                 | 32                                       | 169   | 5                                    | -                                | 1     |
| Not known . . . . .  | 8,942   | 8,058                                 | 223                                      | 513   | 48                                   | 9                                | 91    |
| Not completed but inhabited . .                                    | 1,133   | 1,090                                 | 22                                       | 15  | -                                    | -                                | 6     |
| REPUBLIC OF MAURITIUS - Rural                                      |         |                                       |  |   |                                      |                                  |       |
| Total . . . . .  | 173,918 | 158,862                               | 4,810                                    | 9,126                                       | 170                                  | 50                               | 900   |
| Before 1970 . . . . .  | 14,887  | 12,191                                | 907                                      | 1,260                                       | 37                                   | 10                               | 482   |
| 1970 - 1984 . . . . .  | 27,774  | 26,567                                | 386                                      | 728   | 17                                   | 13                               | 63    |
| 1985 - 1989 . . . . .  | 19,248  | 18,415                                | 276                                      | 510   | 16                                   | 5                                | 26    |
| 1990 - 1994 . . . . .  | 21,758  | 20,710                                | 282                                      | 715   | 15                                   | 2                                | 34    |
| 1995 - 1999 . . . . .  | 23,205  | 21,799                                | 375                                      | 993   | 8                                    | 3                                | 27    |
| 2000 - 2004 . . . . .  | 23,501  | 21,274                                | 818                                      | 1,363                                       | 14                                   | 5                                | 27    |
| 2005 - 2009 . . . . .  | 21,975  | 19,174                                | 772                                      | 1,952                                       | 26                                   | 4                                | 47    |
| 2010 - 2011 . . . . .  | 6,499   | 5,284                                 | 333                                      | 845   | 17                                   | 3                                | 17    |
| Not known . . . . .  | 11,273  | 9,879                                 | 548                                      | 651   | 19                                   | 5                                | 171   |
| Not completed but inhabited . .                                    | 3,798   | 3,569                                 | 113                                      | 109   | 1                                    | -                                | 6     |

(1) Excluding 729 detached rooms used as part of a household.

Table HBD04 - Residential and partly-residential buildings(1) by geographical location, type of wall and roof materials and year of completion

| Country, Districts,<br>Municipal Wards or<br>Village Council Areas | Total   | Type of wall and roof materials       |  |   |                                      |                                  |       |
|--|---------|---------------------------------------|--|---|--------------------------------------|----------------------------------|-------|
|  |         | Concrete wall<br>and<br>Concrete roof | Concrete wall<br>and iron or<br>tin roof | Iron or tin<br>wall and iron<br>or tin roof | Wood wall<br>and iron or<br>tin roof | Wood wall<br>and<br>shingle roof | Other |
| <b>ISLAND OF MAURITIUS</b>   |         |                                       |  |   |                                      |                                  |       |
| Total . . . . .  | 265,988 | 247,008                               | 6,064                                    | 10,713                                      | 698                                  | 319                              | 1,186 |
| Before 1970 . . . . .  | 31,020  | 25,178                                | 2,317                                    | 2,254                                       | 436                                  | 242                              | 593   |
| 1970 - 1984 . . . . .  | 45,532  | 43,639                                | 705                                      | 993   | 63                                   | 34                               | 98    |
| 1985 - 1989 . . . . .  | 29,548  | 28,493                                | 378                                      | 601   | 29                                   | 9                                | 38    |
| 1990 - 1994 . . . . .  | 32,596  | 31,315                                | 372                                      | 847   | 18                                   | 4                                | 40    |
| 1995 - 1999 . . . . .  | 33,143  | 31,668                                | 367                                      | 1,053                                       | 14                                   | 3                                | 38    |
| 2000 - 2004 . . . . .  | 32,199  | 30,414                                | 406                                      | 1,319                                       | 19                                   | 6                                | 35    |
| 2005 - 2009 . . . . .  | 28,927  | 26,540                                | 534                                      | 1,761                                       | 32                                   | 4                                | 56    |
| 2010 - 2011 . . . . .  | 9,051   | 7,964                                 | 221                                      | 827   | 22                                   | 3                                | 14    |
| Not known . . . . .  | 19,202  | 17,280                                | 641                                      | 941   | 64                                   | 14                               | 262   |
| Not completed but inhabited . .                                    | 4,770   | 4,517                                 | 123                                      | 117   | 1                                    | -                                | 12    |
| <b>ISLAND OF MAURITIUS - Urban</b>                                 |         |                                       |  |   |                                      |                                  |       |
| Total . . . . .  | 104,095 | 96,884                                | 2,630                                    | 3,482                                       | 536                                  | 269                              | 294   |
| Before 1970 . . . . .  | 16,646  | 13,332                                | 1,430                                    | 1,140                                       | 400                                  | 232                              | 112   |
| 1970 - 1984 . . . . .  | 19,674  | 18,812                                | 352                                      | 408   | 46                                   | 21                               | 35    |
| 1985 - 1989 . . . . .  | 11,507  | 11,156                                | 132                                      | 189   | 14                                   | 4                                | 12    |
| 1990 - 1994 . . . . .  | 12,111  | 11,712                                | 128                                      | 259   | 4                                    | 2                                | 6     |
| 1995 - 1999 . . . . .  | 11,362  | 10,984                                | 104                                      | 256   | 6                                    | -                                | 12    |
| 2000 - 2004 . . . . .  | 10,632  | 10,274                                | 96                                       | 247   | 6                                    | 1                                | 8     |
| 2005 - 2009 . . . . .  | 8,913   | 8,498                                 | 111                                      | 286   | 7                                    | -                                | 11    |
| 2010 - 2011 . . . . .  | 3,175   | 2,968                                 | 32                                       | 169   | 5                                    | -                                | 1     |
| Not known . . . . .  | 8,942   | 8,058                                 | 223                                      | 513   | 48                                   | 9                                | 91    |
| Not completed but inhabited . .                                    | 1,133   | 1,090                                 | 22                                       | 15  | -                                    | -                                | 6     |
| <b>ISLAND OF MAURITIUS - Rural</b>                                 |         |                                       |  |   |                                      |                                  |       |
| Total . . . . .  | 161,893 | 150,124                               | 3,434                                    | 7,231                                       | 162                                  | 50                               | 892   |
| Before 1970 . . . . .  | 14,374  | 11,846                                | 887                                      | 1,114                                       | 36                                   | 10                               | 481   |
| 1970 - 1984 . . . . .  | 25,858  | 24,827                                | 353                                      | 585   | 17                                   | 13                               | 63    |
| 1985 - 1989 . . . . .  | 18,041  | 17,337                                | 246                                      | 412   | 15                                   | 5                                | 26    |
| 1990 - 1994 . . . . .  | 20,485  | 19,603                                | 244                                      | 588   | 14                                   | 2                                | 34    |
| 1995 - 1999 . . . . .  | 21,781  | 20,684                                | 263                                      | 797   | 8                                    | 3                                | 26    |
| 2000 - 2004 . . . . .  | 21,567  | 20,140                                | 310                                      | 1,072                                       | 13                                   | 5                                | 27    |
| 2005 - 2009 . . . . .  | 20,014  | 18,042                                | 423                                      | 1,475                                       | 25                                   | 4                                | 45    |
| 2010 - 2011 . . . . .  | 5,876   | 4,996                                 | 189                                      | 658   | 17                                   | 3                                | 13    |
| Not known . . . . .  | 10,260  | 9,222                                 | 418                                      | 428   | 16                                   | 5                                | 171   |
| Not completed but inhabited . .                                    | 3,637   | 3,427                                 | 101                                      | 102   | 1                                    | -                                | 6     |

(1) Excluding 729 detached rooms used as part of a household.

Table HBD04 - Residential and partly-residential buildings(1) by geographical location, type of wall and roof materials and year of completion

| Country, Districts,<br>Municipal Wards or<br>Village Council Areas | Total  | Type of wall and roof materials       |  |   |                                      |                                  |       |
|--|--------|---------------------------------------|--|---|--------------------------------------|----------------------------------|-------|
|  |        | Concrete wall<br>and<br>Concrete roof | Concrete wall<br>and iron or<br>tin roof | Iron or tin<br>wall and iron<br>or tin roof | Wood wall<br>and iron or<br>tin roof | Wood wall<br>and<br>shingle roof | Other |
| PORT LOUIS DISTRICT-wholly urban                                   |        |                                       |  |   |                                      |                                  |       |
| Total . . . . .  | 24,245 | 20,307                                | 1,243                                    | 2,092                                       | 290                                  | 185                              | 128   |
| Before 1970 . . . . .  | 4,455  | 2,711                                 | 719                                      | 593   | 214                                  | 156                              | 62    |
| 1970 - 1984 . . . . .  | 4,150  | 3,677                                 | 156                                      | 266   | 24                                   | 17                               | 10    |
| 1985 - 1989 . . . . .  | 2,548  | 2,368                                 | 50                                       | 117   | 7                                    | 3                                | 3     |
| 1990 - 1994 . . . . .  | 2,653  | 2,405                                 | 53                                       | 191   | 3                                    | 1                                | -     |
| 1995 - 1999 . . . . .  | 2,582  | 2,364                                 | 53                                       | 161   | -                                    | -                                | 4     |
| 2000 - 2004 . . . . .  | 2,389  | 2,198                                 | 47                                       | 142   | 1                                    | 1                                | -     |
| 2005 - 2009 . . . . .  | 2,033  | 1,810                                 | 44                                       | 170   | 5                                    | -                                | 4     |
| 2010 - 2011 . . . . .  | 656    | 542                                   | 16                                       | 97  | 1                                    | -                                | -     |
| Not known . . . . .  | 2,568  | 2,045                                 | 98                                       | 343   | 35                                   | 7                                | 40    |
| Not completed but inhabited . .                                    | 211    | 187                                   | 7  | 12  | -                                    | -                                | 5     |
| Town of Port Louis-Ward 1 East                                     |        |                                       |  |   |                                      |                                  |       |
| Total . . . . .  | 2,064  | 1,800                                 | 161                                      | 98  | -                                    | 1                                | 4     |
| Before 1970 . . . . .  | 550    | 395                                   | 129                                      | 24  | -                                    | 1                                | 1     |
| 1970 - 1984 . . . . .  | 401    | 366                                   | 9  | 26  | -                                    | -                                | -     |
| 1985 - 1989 . . . . .  | 353    | 333                                   | 8  | 12  | -                                    | -                                | -     |
| 1990 - 1994 . . . . .  | 187    | 177                                   | 3  | 7   | -                                    | -                                | -     |
| 1995 - 1999 . . . . .  | 148    | 137                                   | 1  | 9   | -                                    | -                                | 1     |
| 2000 - 2004 . . . . .  | 92     | 84                                    | 3  | 5   | -                                    | -                                | -     |
| 2005 - 2009 . . . . .  | 94     | 93                                    | -  | 1   | -                                    | -                                | -     |
| 2010 - 2011 . . . . .  | 22     | 18                                    | 1  | 3   | -                                    | -                                | -     |
| Not known . . . . .  | 213    | 193                                   | 7  | 11  | -                                    | -                                | 2     |
| Not completed but inhabited . .                                    | 4      | 4                                     | -  | -   | -                                    | -                                | -     |
| Town of Port Louis-Ward 2  |        |                                       |  |   |                                      |                                  |       |
| Total . . . . .  | 3,092  | 2,464                                 | 136                                      | 235   | 116                                  | 97                               | 44    |
| Before 1970 . . . . .  | 760    | 355                                   | 72                                       | 134   | 90                                   | 87                               | 22    |
| 1970 - 1984 . . . . .  | 547    | 486                                   | 25                                       | 18  | 9                                    | 7                                | 2     |
| 1985 - 1989 . . . . .  | 368    | 343                                   | 10                                       | 12  | 2                                    | -                                | 1     |
| 1990 - 1994 . . . . .  | 287    | 278                                   | 2  | 6   | 1                                    | -                                | -     |
| 1995 - 1999 . . . . .  | 277    | 270                                   | 3  | 4   | -                                    | -                                | -     |
| 2000 - 2004 . . . . .  | 231    | 225                                   | 4  | 2   | -                                    | -                                | -     |
| 2005 - 2009 . . . . .  | 164    | 157                                   | 2  | 4   | 1                                    | -                                | -     |
| 2010 - 2011 . . . . .  | 43     | 40                                    | -  | 3   | -                                    | -                                | -     |
| Not known . . . . .  | 395    | 292                                   | 17                                       | 52  | 13                                   | 3                                | 18    |
| Not completed but inhabited . .                                    | 20     | 18                                    | 1  | -   | -                                    | -                                | 1     |

(1) Excluding 729 detached rooms used as part of a household.

Table HBD04 - Residential and partly-residential buildings(1) by geographical location, type of wall and roof materials and year of completion

| Country, Districts,<br>Municipal Wards or<br>Village Council Areas | Total | Type of wall and roof materials       |  |   |                                      |                                  |       |
|--|-------|---------------------------------------|--|---|--------------------------------------|----------------------------------|-------|
|  |       | Concrete wall<br>and<br>Concrete roof | Concrete wall<br>and iron or<br>tin roof | Iron or tin<br>wall and iron<br>or tin roof | Wood wall<br>and iron or<br>tin roof | Wood wall<br>and<br>shingle roof | Other |
| <b>Town of Port Louis-Ward 3</b>                                   |       |                                       |  |   |                                      |                                  |       |
| Total . . . . .  | 4,569 | 3,986                                 | 133                                      | 398   | 33                                   | 11                               | 8     |
| Before 1970 . . . . .  | 845   | 665                                   | 43                                       | 101   | 24                                   | 9                                | 3     |
| 1970 - 1984 . . . . .  | 810   | 756                                   | 19                                       | 33  | 1                                    | -                                | 1     |
| 1985 - 1989 . . . . .  | 442   | 407                                   | 10                                       | 25  | -                                    | -                                | -     |
| 1990 - 1994 . . . . .  | 530   | 428                                   | 10                                       | 90  | 2                                    | -                                | -     |
| 1995 - 1999 . . . . .  | 493   | 444                                   | 10                                       | 39  | -                                    | -                                | -     |
| 2000 - 2004 . . . . .  | 458   | 429                                   | 9  | 20  | -                                    | -                                | -     |
| 2005 - 2009 . . . . .  | 392   | 341                                   | 10                                       | 41  | -                                    | -                                | -     |
| 2010 - 2011 . . . . .  | 124   | 117                                   | 3  | 4   | -                                    | -                                | -     |
| Not known . . . . .  | 359   | 297                                   | 14                                       | 37  | 6                                    | 2                                | 3     |
| Not completed but inhabited . .                                    | 116   | 102                                   | 5  | 8   | -                                    | -                                | 1     |
| <b>Town of Port Louis-Ward 4</b>                                   |       |                                       |  |   |                                      |                                  |       |
| Total . . . . .  | 3,652 | 3,287                                 | 75                                       | 152   | 56                                   | 42                               | 40    |
| Before 1970 . . . . .  | 759   | 504                                   | 43                                       | 102   | 40                                   | 41                               | 29    |
| 1970 - 1984 . . . . .  | 653   | 608                                   | 13                                       | 22  | 7                                    | -                                | 3     |
| 1985 - 1989 . . . . .  | 455   | 448                                   | 1  | 5   | -                                    | 1                                | -     |
| 1990 - 1994 . . . . .  | 408   | 395                                   | 10                                       | 3   | -                                    | -                                | -     |
| 1995 - 1999 . . . . .  | 353   | 346                                   | 4  | 2   | -                                    | -                                | 1     |
| 2000 - 2004 . . . . .  | 330   | 325                                   | 1  | 4   | -                                    | -                                | -     |
| 2005 - 2009 . . . . .  | 245   | 240                                   | -  | 3   | 1                                    | -                                | 1     |
| 2010 - 2011 . . . . .  | 101   | 101                                   | -  | -   | -                                    | -                                | -     |
| Not known . . . . .  | 326   | 299                                   | 2  | 11  | 8                                    | -                                | 6     |
| Not completed but inhabited . .                                    | 22    | 21                                    | 1  | -   | -                                    | -                                | -     |
| <b>Town of Port Louis-Ward 5</b>                                   |       |                                       |  |   |                                      |                                  |       |
| Total . . . . .  | 4,733 | 3,824                                 | 128                                      | 656   | 79                                   | 34                               | 12    |
| Before 1970 . . . . .  | 689   | 415                                   | 43                                       | 149   | 60                                   | 18                               | 4     |
| 1970 - 1984 . . . . .  | 941   | 787                                   | 22                                       | 117   | 5                                    | 10                               | -     |
| 1985 - 1989 . . . . .  | 441   | 395                                   | 10                                       | 30  | 4                                    | 2                                | -     |
| 1990 - 1994 . . . . .  | 517   | 466                                   | 8  | 42  | -                                    | 1                                | -     |
| 1995 - 1999 . . . . .  | 437   | 389                                   | 5  | 43  | -                                    | -                                | -     |
| 2000 - 2004 . . . . .  | 438   | 390                                   | 12                                       | 34  | 1                                    | 1                                | -     |
| 2005 - 2009 . . . . .  | 316   | 277                                   | 4  | 34  | 1                                    | -                                | -     |
| 2010 - 2011 . . . . .  | 100   | 84                                    | 3  | 13  | -                                    | -                                | -     |
| Not known . . . . .  | 832   | 603                                   | 21                                       | 193   | 8                                    | 2                                | 5     |
| Not completed but inhabited . .                                    | 22    | 18                                    | -  | 1   | -                                    | -                                | 3     |

(1) Excluding 729 detached rooms used as part of a household.

Table HBD04 - Residential and partly-residential buildings(1) by geographical location, type of wall and roof materials and year of completion

| Country, Districts,<br>Municipal Wards or<br>Village Council Areas | Total  | Type of wall and roof materials       |  |   |                                      |                                  |       |
|--|--------|---------------------------------------|--|---|--------------------------------------|----------------------------------|-------|
|  |        | Concrete wall<br>and<br>Concrete roof | Concrete wall<br>and iron or<br>tin roof | Iron or tin<br>wall and iron<br>or tin roof | Wood wall<br>and iron or<br>tin roof | Wood wall<br>and<br>shingle roof | Other |
| <b>Town of Port Louis-Ward 6</b>                                   |        |                                       |  |   |                                      |                                  |       |
| Total . . . . .  | 6,135  | 4,946                                 | 610                                      | 553   | 6                                    | -                                | 20    |
| Before 1970 . . . . .  | 852    | 377                                   | 389                                      | 83  | -                                    | -                                | 3     |
| 1970 - 1984 . . . . .  | 798    | 674                                   | 68                                       | 50  | 2                                    | -                                | 4     |
| 1985 - 1989 . . . . .  | 489    | 442                                   | 11                                       | 33  | 1                                    | -                                | 2     |
| 1990 - 1994 . . . . .  | 724    | 661                                   | 20                                       | 43  | -                                    | -                                | -     |
| 1995 - 1999 . . . . .  | 874    | 778                                   | 30                                       | 64  | -                                    | -                                | 2     |
| 2000 - 2004 . . . . .  | 840    | 745                                   | 18                                       | 77  | -                                    | -                                | -     |
| 2005 - 2009 . . . . .  | 822    | 702                                   | 28                                       | 87  | 2                                    | -                                | 3     |
| 2010 - 2011 . . . . .  | 266    | 182                                   | 9  | 74  | 1                                    | -                                | -     |
| Not known . . . . .  | 443    | 361                                   | 37                                       | 39  | -                                    | -                                | 6     |
| Not completed but inhabited . .                                    | 27     | 24                                    | -  | 3   | -                                    | -                                | -     |
| <b>PAMPLEMOUSSES DISTRICT-wholly rural</b>                         |        |                                       |  |   |                                      |                                  |       |
| Total . . . . .  | 31,790 | 29,746                                | 599                                      | 1,282                                       | 14                                   | 2                                | 147   |
| Before 1970 . . . . .  | 2,408  | 1,970                                 | 177                                      | 162   | 4                                    | 1                                | 94    |
| 1970 - 1984 . . . . .  | 5,061  | 4,872                                 | 86                                       | 98  | 2                                    | -                                | 3     |
| 1985 - 1989 . . . . .  | 3,712  | 3,577                                 | 39                                       | 88  | 3                                    | -                                | 5     |
| 1990 - 1994 . . . . .  | 4,272  | 4,104                                 | 38                                       | 125   | -                                    | -                                | 5     |
| 1995 - 1999 . . . . .  | 4,537  | 4,339                                 | 46                                       | 152   | -                                    | -                                | -     |
| 2000 - 2004 . . . . .  | 4,230  | 4,001                                 | 47                                       | 179   | 1                                    | -                                | 2     |
| 2005 - 2009 . . . . .  | 3,679  | 3,339                                 | 61                                       | 270   | 2                                    | -                                | 7     |
| 2010 - 2011 . . . . .  | 1,017  | 888                                   | 18                                       | 109   | -                                    | 1                                | 1     |
| Not known . . . . .  | 2,339  | 2,135                                 | 78                                       | 97  | 2                                    | -                                | 27    |
| Not completed but inhabited . .                                    | 535    | 521                                   | 9  | 2   | -                                    | -                                | 3     |
| <b>Arsenal VCA</b>   |        |                                       |  |   |                                      |                                  |       |
| Total . . . . .  | 761    | 662                                   | 11                                       | 87  | -                                    | -                                | 1     |
| Before 1970 . . . . .  | 22     | 16                                    | -  | 6   | -                                    | -                                | -     |
| 1970 - 1984 . . . . .  | 54     | 49                                    | 3  | 2   | -                                    | -                                | -     |
| 1985 - 1989 . . . . .  | 85     | 74                                    | 1  | 10  | -                                    | -                                | -     |
| 1990 - 1994 . . . . .  | 77     | 71                                    | -  | 6   | -                                    | -                                | -     |
| 1995 - 1999 . . . . .  | 124    | 114                                   | 1  | 9   | -                                    | -                                | -     |
| 2000 - 2004 . . . . .  | 114    | 101                                   | -  | 13  | -                                    | -                                | -     |
| 2005 - 2009 . . . . .  | 156    | 119                                   | 2  | 34  | -                                    | -                                | 1     |
| 2010 - 2011 . . . . .  | 61     | 53                                    | 2  | 6   | -                                    | -                                | -     |
| Not known . . . . .  | 52     | 49                                    | 2  | 1   | -                                    | -                                | -     |
| Not completed but inhabited . .                                    | 16     | 16                                    | -  | -   | -                                    | -                                | -     |

(1) Excluding 729 detached rooms used as part of a household.

Table HBD04 - Residential and partly-residential buildings(1) by geographical location, type of wall and roof materials and year of completion

| Country, Districts,<br>Municipal Wards or<br>Village Council Areas | Total | Type of wall and roof materials       |  |   |                                      |                                  |       |
|--|-------|---------------------------------------|--|---|--------------------------------------|----------------------------------|-------|
|  |       | Concrete wall<br>and<br>Concrete roof | Concrete wall<br>and iron or<br>tin roof | Iron or tin<br>wall and iron<br>or tin roof | Wood wall<br>and iron or<br>tin roof | Wood wall<br>and<br>shingle roof | Other |
| <b>Baie du Tombeau VCA</b>   |       |                                       |  |   |                                      |                                  |       |
| Total . . . . .  | 3,099 | 2,754                                 | 72                                       | 270   | 1                                    | -                                | 2     |
| Before 1970 . . . . .  | 126   | 99                                    | 15                                       | 12  | -                                    | -                                | -     |
| 1970 - 1984 . . . . .  | 419   | 374                                   | 12                                       | 32  | 1                                    | -                                | -     |
| 1985 - 1989 . . . . .  | 378   | 359                                   | 3  | 15  | -                                    | -                                | 1     |
| 1990 - 1994 . . . . .  | 520   | 478                                   | 10                                       | 32  | -                                    | -                                | -     |
| 1995 - 1999 . . . . .  | 527   | 456                                   | 5  | 66  | -                                    | -                                | -     |
| 2000 - 2004 . . . . .  | 508   | 465                                   | 4  | 39  | -                                    | -                                | -     |
| 2005 - 2009 . . . . .  | 244   | 200                                   | 8  | 36  | -                                    | -                                | -     |
| 2010 - 2011 . . . . .  | 61    | 40                                    | 5  | 16  | -                                    | -                                | -     |
| Not known . . . . .  | 312   | 281                                   | 10                                       | 21  | -                                    | -                                | -     |
| Not completed but inhabited . .                                    | 4     | 2                                     | -  | 1   | -                                    | -                                | 1     |
| <b>Calebasses VCA</b>  |       |                                       |  |   |                                      |                                  |       |
| Total . . . . .  | 1,124 | 1,072                                 | 18                                       | 33  | -                                    | -                                | 1     |
| Before 1970 . . . . .  | 53    | 43                                    | 4  | 6   | -                                    | -                                | -     |
| 1970 - 1984 . . . . .  | 155   | 149                                   | 2  | 4   | -                                    | -                                | -     |
| 1985 - 1989 . . . . .  | 126   | 122                                   | 1  | 3   | -                                    | -                                | -     |
| 1990 - 1994 . . . . .  | 160   | 156                                   | 4  | -   | -                                    | -                                | -     |
| 1995 - 1999 . . . . .  | 151   | 147                                   | 1  | 3   | -                                    | -                                | -     |
| 2000 - 2004 . . . . .  | 154   | 150                                   | 3  | 1   | -                                    | -                                | -     |
| 2005 - 2009 . . . . .  | 162   | 156                                   | 1  | 5   | -                                    | -                                | -     |
| 2010 - 2011 . . . . .  | 42    | 38                                    | -  | 4   | -                                    | -                                | -     |
| Not known . . . . .  | 94    | 84                                    | 2  | 7   | -                                    | -                                | 1     |
| Not completed but inhabited . .                                    | 27    | 27                                    | -  | -   | -                                    | -                                | -     |
| <b>Congomah VCA</b>  |       |                                       |  |   |                                      |                                  |       |
| Total . . . . .  | 448   | 429                                   | 2  | 17  | -                                    | -                                | -     |
| Before 1970 . . . . .  | 80    | 74                                    | -  | 6   | -                                    | -                                | -     |
| 1970 - 1984 . . . . .  | 60    | 58                                    | -  | 2   | -                                    | -                                | -     |
| 1985 - 1989 . . . . .  | 86    | 86                                    | -  | -   | -                                    | -                                | -     |
| 1990 - 1994 . . . . .  | 67    | 65                                    | -  | 2   | -                                    | -                                | -     |
| 1995 - 1999 . . . . .  | 38    | 38                                    | -  | -   | -                                    | -                                | -     |
| 2000 - 2004 . . . . .  | 49    | 47                                    | 1  | 1   | -                                    | -                                | -     |
| 2005 - 2009 . . . . .  | 45    | 41                                    | -  | 4   | -                                    | -                                | -     |
| 2010 - 2011 . . . . .  | 3     | 1                                     | -  | 2   | -                                    | -                                | -     |
| Not known . . . . .  | 9     | 9                                     | -  | -   | -                                    | -                                | -     |
| Not completed but inhabited . .                                    | 11    | 10                                    | 1  | -   | -                                    | -                                | -     |

(1) Excluding 729 detached rooms used as part of a household.

Table HBD04 - Residential and partly-residential buildings(1) by geographical location, type of wall and roof materials and year of completion

| Country, Districts,<br>Municipal Wards or<br>Village Council Areas | Total | Type of wall and roof materials       |  |   |                                      |                                  |       |
|--|-------|---------------------------------------|--|---|--------------------------------------|----------------------------------|-------|
|  |       | Concrete wall<br>and<br>Concrete roof | Concrete wall<br>and iron or<br>tin roof | Iron or tin<br>wall and iron<br>or tin roof | Wood wall<br>and iron or<br>tin roof | Wood wall<br>and<br>shingle roof | Other |
| <b>Crève Coeur VCA</b>   |       |                                       |  |   |                                      |                                  |       |
| Total . . . . .  | 674   | 657                                   | 4  | 13  | -                                    | -                                | -     |
| Before 1970 . . . . .  | 41    | 39                                    | 2  | -   | -                                    | -                                | -     |
| 1970 - 1984 . . . . .  | 137   | 133                                   | -  | 4   | -                                    | -                                | -     |
| 1985 - 1989 . . . . .  | 74    | 73                                    | -  | 1   | -                                    | -                                | -     |
| 1990 - 1994 . . . . .  | 85    | 84                                    | -  | 1   | -                                    | -                                | -     |
| 1995 - 1999 . . . . .  | 83    | 83                                    | -  | -   | -                                    | -                                | -     |
| 2000 - 2004 . . . . .  | 91    | 87                                    | 1  | 3   | -                                    | -                                | -     |
| 2005 - 2009 . . . . .  | 89    | 87                                    | -  | 2   | -                                    | -                                | -     |
| 2010 - 2011 . . . . .  | 29    | 27                                    | -  | 2   | -                                    | -                                | -     |
| Not known . . . . .  | 21    | 20                                    | 1  | -   | -                                    | -                                | -     |
| Not completed but inhabited . .                                    | 24    | 24                                    | -  | -   | -                                    | -                                | -     |
| <b>D'Épinay VCA</b>  |       |                                       |  |   |                                      |                                  |       |
| Total . . . . .  | 1,244 | 1,194                                 | 25                                       | 21  | -                                    | 1                                | 3     |
| Before 1970 . . . . .  | 116   | 100                                   | 11                                       | 4   | -                                    | -                                | 1     |
| 1970 - 1984 . . . . .  | 242   | 239                                   | 3  | -   | -                                    | -                                | -     |
| 1985 - 1989 . . . . .  | 117   | 116                                   | -  | 1   | -                                    | -                                | -     |
| 1990 - 1994 . . . . .  | 140   | 139                                   | -  | -   | -                                    | -                                | 1     |
| 1995 - 1999 . . . . .  | 146   | 144                                   | -  | 2   | -                                    | -                                | -     |
| 2000 - 2004 . . . . .  | 161   | 155                                   | 3  | 3   | -                                    | -                                | -     |
| 2005 - 2009 . . . . .  | 170   | 163                                   | 1  | 6   | -                                    | -                                | -     |
| 2010 - 2011 . . . . .  | 37    | 32                                    | -  | 4   | -                                    | 1                                | -     |
| Not known . . . . .  | 50    | 43                                    | 6  | 1   | -                                    | -                                | -     |
| Not completed but inhabited . .                                    | 65    | 63                                    | 1  | -   | -                                    | -                                | 1     |
| <b>Fond du Sac VCA</b>   |       |                                       |  |   |                                      |                                  |       |
| Total . . . . .  | 1,185 | 1,161                                 | 14                                       | 9   | -                                    | -                                | 1     |
| Before 1970 . . . . .  | 64    | 59                                    | 2  | 3   | -                                    | -                                | -     |
| 1970 - 1984 . . . . .  | 208   | 202                                   | 4  | 2   | -                                    | -                                | -     |
| 1985 - 1989 . . . . .  | 157   | 154                                   | 2  | 1   | -                                    | -                                | -     |
| 1990 - 1994 . . . . .  | 193   | 192                                   | 1  | -   | -                                    | -                                | -     |
| 1995 - 1999 . . . . .  | 113   | 113                                   | -  | -   | -                                    | -                                | -     |
| 2000 - 2004 . . . . .  | 140   | 135                                   | 4  | 1   | -                                    | -                                | -     |
| 2005 - 2009 . . . . .  | 109   | 108                                   | -  | 1   | -                                    | -                                | -     |
| 2010 - 2011 . . . . .  | 19    | 19                                    | -  | -   | -                                    | -                                | -     |
| Not known . . . . .  | 109   | 107                                   | -  | 1   | -                                    | -                                | 1     |
| Not completed but inhabited . .                                    | 73    | 72                                    | 1  | -   | -                                    | -                                | -     |

(1) Excluding 729 detached rooms used as part of a household.

Table HBD04 - Residential and partly-residential buildings(1) by geographical location, type of wall and roof materials and year of completion

| Country, Districts,<br>Municipal Wards or<br>Village Council Areas | Total | Type of wall and roof materials       |  |   |                                      |                                  |       |
|--|-------|---------------------------------------|--|---|--------------------------------------|----------------------------------|-------|
|  |       | Concrete wall<br>and<br>Concrete roof | Concrete wall<br>and iron or<br>tin roof | Iron or tin<br>wall and iron<br>or tin roof | Wood wall<br>and iron or<br>tin roof | Wood wall<br>and<br>shingle roof | Other |
| Grand Baie VCA-West (East in R/R)                                  |       |                                       |  |   |                                      |                                  |       |
| Total . . . . .  | 1,254 | 1,145                                 | 71                                       | 6   | -                                    | -                                | 32    |
| Before 1970 . . . . .  | 107   | 90                                    | 11                                       | 4   | -                                    | -                                | 2     |
| 1970 - 1984 . . . . .  | 184   | 169                                   | 14                                       | -   | -                                    | -                                | 1     |
| 1985 - 1989 . . . . .  | 117   | 107                                   | 7  | 1   | -                                    | -                                | 2     |
| 1990 - 1994 . . . . .  | 138   | 127                                   | 7  | -   | -                                    | -                                | 4     |
| 1995 - 1999 . . . . .  | 137   | 133                                   | 3  | 1   | -                                    | -                                | -     |
| 2000 - 2004 . . . . .  | 174   | 171                                   | 3  | -   | -                                    | -                                | -     |
| 2005 - 2009 . . . . .  | 120   | 115                                   | 4  | -   | -                                    | -                                | 1     |
| 2010 - 2011 . . . . .  | 34    | 32                                    | 2  | -   | -                                    | -                                | -     |
| Not known . . . . .  | 239   | 198                                   | 19                                       | -   | -                                    | -                                | 22    |
| Not completed but inhabited . .                                    | 4     | 3                                     | 1  | -   | -                                    | -                                | -     |
| Le Hochet VCA  |       |                                       |  |   |                                      |                                  |       |
| Total . . . . .  | 3,300 | 3,081                                 | 52                                       | 162   | 3                                    | -                                | 2     |
| Before 1970 . . . . .  | 102   | 92                                    | 4  | 6   | -                                    | -                                | -     |
| 1970 - 1984 . . . . .  | 393   | 376                                   | 8  | 9   | -                                    | -                                | -     |
| 1985 - 1989 . . . . .  | 402   | 372                                   | 7  | 21  | 2                                    | -                                | -     |
| 1990 - 1994 . . . . .  | 492   | 461                                   | 4  | 27  | -                                    | -                                | -     |
| 1995 - 1999 . . . . .  | 651   | 623                                   | 9  | 19  | -                                    | -                                | -     |
| 2000 - 2004 . . . . .  | 455   | 425                                   | 6  | 23  | -                                    | -                                | 1     |
| 2005 - 2009 . . . . .  | 342   | 308                                   | 5  | 29  | -                                    | -                                | -     |
| 2010 - 2011 . . . . .  | 94    | 87                                    | -  | 7   | -                                    | -                                | -     |
| Not known . . . . .  | 348   | 317                                   | 9  | 21  | 1                                    | -                                | -     |
| Not completed but inhabited . .                                    | 21    | 20                                    | -  | -   | -                                    | -                                | 1     |
| Long Mountain VCA  |       |                                       |  |   |                                      |                                  |       |
| Total . . . . .  | 1,685 | 1,629                                 | 8  | 26  | 1                                    | -                                | 21    |
| Before 1970 . . . . .  | 196   | 169                                   | 1  | 6   | -                                    | -                                | 20    |
| 1970 - 1984 . . . . .  | 432   | 428                                   | 1  | 3   | -                                    | -                                | -     |
| 1985 - 1989 . . . . .  | 224   | 222                                   | 1  | 1   | -                                    | -                                | -     |
| 1990 - 1994 . . . . .  | 237   | 236                                   | -  | 1   | -                                    | -                                | -     |
| 1995 - 1999 . . . . .  | 222   | 220                                   | -  | 2   | -                                    | -                                | -     |
| 2000 - 2004 . . . . .  | 121   | 120                                   | -  | 1   | -                                    | -                                | -     |
| 2005 - 2009 . . . . .  | 104   | 98                                    | 2  | 4   | -                                    | -                                | -     |
| 2010 - 2011 . . . . .  | 48    | 42                                    | 2  | 4   | -                                    | -                                | -     |
| Not known . . . . .  | 98    | 91                                    | 1  | 4   | 1                                    | -                                | 1     |
| Not completed but inhabited . .                                    | 3     | 3                                     | -  | -   | -                                    | -                                | -     |

(1) Excluding 729 detached rooms used as part of a household.



Table HBD04 - Residential and partly-residential buildings(1) by geographical location, type of wall and roof materials and year of completion

| Country, Districts,<br>Municipal Wards or<br>Village Council Areas | Total | Type of wall and roof materials       |  |   |                                      |                                  |       |
|--|-------|---------------------------------------|--|---|--------------------------------------|----------------------------------|-------|
|  |       | Concrete wall<br>and<br>Concrete roof | Concrete wall<br>and iron or<br>tin roof | Iron or tin<br>wall and iron<br>or tin roof | Wood wall<br>and iron or<br>tin roof | Wood wall<br>and<br>shingle roof | Other |
| Mapou VCA South(North in R/R)                                      |       |                                       |  |   |                                      |                                  |       |
| Total . . . . .  | 67    | 56                                    | 7  | 1   | 1                                    | 1                                | 1     |
| Before 1970 . . . . .  | 1     | -                                     | -  | -   | -                                    | 1                                | -     |
| 1970 - 1984 . . . . .  | 17    | 16                                    | 1  | -   | -                                    | -                                | -     |
| 1985 - 1989 . . . . .  | -     | -                                     | -  | -   | -                                    | -                                | -     |
| 1990 - 1994 . . . . .  | 1     | -                                     | 1  | -   | -                                    | -                                | -     |
| 1995 - 1999 . . . . .  | 2     | 1                                     | 1  | -   | -                                    | -                                | -     |
| 2000 - 2004 . . . . .  | 6     | 3                                     | 2  | -   | -                                    | -                                | 1     |
| 2005 - 2009 . . . . .  | 32    | 31                                    | -  | -   | 1                                    | -                                | -     |
| 2010 - 2011 . . . . .  | 4     | 4                                     | -  | -   | -                                    | -                                | -     |
| Not known . . . . .  | 4     | 1                                     | 2  | 1   | -                                    | -                                | -     |
| Not completed but inhabited . .                                    | -     | -                                     | -  | -   | -                                    | -                                | -     |
| Morcellement St André VCA  |       |                                       |  |   |                                      |                                  |       |
| Total . . . . .  | 1,329 | 1,299                                 | 9  | 20  | -                                    | -                                | 1     |
| Before 1970 . . . . .  | 105   | 95                                    | 1  | 9   | -                                    | -                                | -     |
| 1970 - 1984 . . . . .  | 257   | 255                                   | -  | 2   | -                                    | -                                | -     |
| 1985 - 1989 . . . . .  | 229   | 227                                   | -  | 2   | -                                    | -                                | -     |
| 1990 - 1994 . . . . .  | 167   | 167                                   | -  | -   | -                                    | -                                | -     |
| 1995 - 1999 . . . . .  | 139   | 137                                   | 1  | 1   | -                                    | -                                | -     |
| 2000 - 2004 . . . . .  | 129   | 127                                   | -  | 2   | -                                    | -                                | -     |
| 2005 - 2009 . . . . .  | 130   | 125                                   | 4  | 1   | -                                    | -                                | -     |
| 2010 - 2011 . . . . .  | 43    | 41                                    | 1  | 1   | -                                    | -                                | -     |
| Not known . . . . .  | 38    | 34                                    | 1  | 2   | -                                    | -                                | 1     |
| Not completed but inhabited . .                                    | 92    | 91                                    | 1  | -   | -                                    | -                                | -     |
| Notre Dame VCA   |       |                                       |  |   |                                      |                                  |       |
| Total . . . . .  | 915   | 880                                   | 6  | 27  | 1                                    | -                                | 1     |
| Before 1970 . . . . .  | 63    | 55                                    | 2  | 5   | 1                                    | -                                | -     |
| 1970 - 1984 . . . . .  | 172   | 166                                   | 2  | 4   | -                                    | -                                | -     |
| 1985 - 1989 . . . . .  | 99    | 95                                    | -  | 4   | -                                    | -                                | -     |
| 1990 - 1994 . . . . .  | 134   | 131                                   | -  | 3   | -                                    | -                                | -     |
| 1995 - 1999 . . . . .  | 145   | 141                                   | 1  | 3   | -                                    | -                                | -     |
| 2000 - 2004 . . . . .  | 104   | 100                                   | -  | 4   | -                                    | -                                | -     |
| 2005 - 2009 . . . . .  | 141   | 138                                   | -  | 2   | -                                    | -                                | 1     |
| 2010 - 2011 . . . . .  | 20    | 18                                    | -  | 2   | -                                    | -                                | -     |
| Not known . . . . .  | 35    | 34                                    | 1  | -   | -                                    | -                                | -     |
| Not completed but inhabited . .                                    | 2     | 2                                     | -  | -   | -                                    | -                                | -     |

(1) Excluding 729 detached rooms used as part of a household.

Table HBD04 - Residential and partly-residential buildings(1) by geographical location, type of wall and roof materials and year of completion

| Country, Districts,<br>Municipal Wards or<br>Village Council Areas | Total | Type of wall and roof materials       |  |   |                                      |                                  |       |
|--|-------|---------------------------------------|--|---|--------------------------------------|----------------------------------|-------|
|  |       | Concrete wall<br>and<br>Concrete roof | Concrete wall<br>and iron or<br>tin roof | Iron or tin<br>wall and iron<br>or tin roof | Wood wall<br>and iron or<br>tin roof | Wood wall<br>and<br>shingle roof | Other |
| <b>Pamplemousses VCA</b>   |       |                                       |  |   |                                      |                                  |       |
| Total . . . . .  | 1,952 | 1,769                                 | 41                                       | 74  | -                                    | -                                | 68    |
| Before 1970 . . . . .  | 164   | 85                                    | 9  | 8   | -                                    | -                                | 62    |
| 1970 - 1984 . . . . .  | 257   | 247                                   | 8  | 1   | -                                    | -                                | 1     |
| 1985 - 1989 . . . . .  | 175   | 167                                   | 2  | 4   | -                                    | -                                | 2     |
| 1990 - 1994 . . . . .  | 241   | 232                                   | 3  | 6   | -                                    | -                                | -     |
| 1995 - 1999 . . . . .  | 254   | 248                                   | 1  | 5   | -                                    | -                                | -     |
| 2000 - 2004 . . . . .  | 312   | 299                                   | 1  | 12  | -                                    | -                                | -     |
| 2005 - 2009 . . . . .  | 202   | 183                                   | 4  | 13  | -                                    | -                                | 2     |
| 2010 - 2011 . . . . .  | 98    | 84                                    | 2  | 11  | -                                    | -                                | 1     |
| Not known . . . . .  | 178   | 154                                   | 10                                       | 14  | -                                    | -                                | -     |
| Not completed but inhabited . .                                    | 71    | 70                                    | 1  | -   | -                                    | -                                | -     |
| <b>Piton VCA-West (East in R/R)</b>                                |       |                                       |  |   |                                      |                                  |       |
| Total . . . . .  | 291   | 264                                   | 11                                       | 15  | 1                                    | -                                | -     |
| Before 1970 . . . . .  | 44    | 21                                    | 9  | 14  | -                                    | -                                | -     |
| 1970 - 1984 . . . . .  | 70    | 68                                    | -  | 1   | 1                                    | -                                | -     |
| 1985 - 1989 . . . . .  | 23    | 23                                    | -  | -   | -                                    | -                                | -     |
| 1990 - 1994 . . . . .  | 27    | 27                                    | -  | -   | -                                    | -                                | -     |
| 1995 - 1999 . . . . .  | 32    | 32                                    | -  | -   | -                                    | -                                | -     |
| 2000 - 2004 . . . . .  | 52    | 52                                    | -  | -   | -                                    | -                                | -     |
| 2005 - 2009 . . . . .  | 38    | 36                                    | 2  | -   | -                                    | -                                | -     |
| 2010 - 2011 . . . . .  | 3     | 3                                     | -  | -   | -                                    | -                                | -     |
| Not known . . . . .  | 2     | 2                                     | -  | -   | -                                    | -                                | -     |
| Not completed but inhabited . .                                    | -     | -                                     | -  | -   | -                                    | -                                | -     |
| <b>Plaine des Papayes VCA</b>                                      |       |                                       |  |   |                                      |                                  |       |
| Total . . . . .  | 1,757 | 1,726                                 | 10                                       | 11  | 1                                    | -                                | 9     |
| Before 1970 . . . . .  | 94    | 84                                    | -  | 1   | -                                    | -                                | 9     |
| 1970 - 1984 . . . . .  | 326   | 324                                   | 2  | -   | -                                    | -                                | -     |
| 1985 - 1989 . . . . .  | 233   | 230                                   | 2  | -   | 1                                    | -                                | -     |
| 1990 - 1994 . . . . .  | 257   | 254                                   | 1  | 2   | -                                    | -                                | -     |
| 1995 - 1999 . . . . .  | 273   | 269                                   | 1  | 3   | -                                    | -                                | -     |
| 2000 - 2004 . . . . .  | 200   | 197                                   | 1  | 2   | -                                    | -                                | -     |
| 2005 - 2009 . . . . .  | 216   | 214                                   | 2  | -   | -                                    | -                                | -     |
| 2010 - 2011 . . . . .  | 48    | 46                                    | -  | 2   | -                                    | -                                | -     |
| Not known . . . . .  | 94    | 92                                    | 1  | 1   | -                                    | -                                | -     |
| Not completed but inhabited . .                                    | 16    | 16                                    | -  | -   | -                                    | -                                | -     |

(1) Excluding 729 detached rooms used as part of a household.

Table HBD04 - Residential and partly-residential buildings(1) by geographical location, type of wall and roof materials and year of completion

| Country, Districts,<br>Municipal Wards or<br>Village Council Areas | Total | Type of wall and roof materials       |  |   |                                      |                                  |       |
|--|-------|---------------------------------------|--|---|--------------------------------------|----------------------------------|-------|
|  |       | Concrete wall<br>and<br>Concrete roof | Concrete wall<br>and iron or<br>tin roof | Iron or tin<br>wall and iron<br>or tin roof | Wood wall<br>and iron or<br>tin roof | Wood wall<br>and<br>shingle roof | Other |
| <b>Pointe aux Piments VCA</b>                                      |       |                                       |  |   |                                      |                                  |       |
| Total . . . . .  | 2,522 | 2,378                                 | 25                                       | 115   | 2                                    | -                                | 2     |
| Before 1970 . . . . .  | 78    | 65                                    | 4  | 7   | 2                                    | -                                | -     |
| 1970 - 1984 . . . . .  | 231   | 213                                   | 6  | 12  | -                                    | -                                | -     |
| 1985 - 1989 . . . . .  | 287   | 281                                   | 3  | 3   | -                                    | -                                | -     |
| 1990 - 1994 . . . . .  | 326   | 300                                   | 2  | 24  | -                                    | -                                | -     |
| 1995 - 1999 . . . . .  | 425   | 408                                   | 6  | 11  | -                                    | -                                | -     |
| 2000 - 2004 . . . . .  | 476   | 457                                   | 2  | 17  | -                                    | -                                | -     |
| 2005 - 2009 . . . . .  | 317   | 286                                   | 2  | 28  | -                                    | -                                | 1     |
| 2010 - 2011 . . . . .  | 88    | 75                                    | -  | 13  | -                                    | -                                | -     |
| Not known . . . . .  | 267   | 266                                   | -  | -   | -                                    | -                                | 1     |
| Not completed but inhabited . .                                    | 27    | 27                                    | -  | -   | -                                    | -                                | -     |
| <b>Terre Rouge VCA</b>   |       |                                       |  |   |                                      |                                  |       |
| Total . . . . .  | 2,344 | 1,924                                 | 160                                      | 256   | 2                                    | -                                | 2     |
| Before 1970 . . . . .  | 291   | 168                                   | 89                                       | 34  | -                                    | -                                | -     |
| 1970 - 1984 . . . . .  | 250   | 228                                   | 9  | 12  | -                                    | -                                | 1     |
| 1985 - 1989 . . . . .  | 157   | 138                                   | 8  | 11  | -                                    | -                                | -     |
| 1990 - 1994 . . . . .  | 248   | 231                                   | 2  | 15  | -                                    | -                                | -     |
| 1995 - 1999 . . . . .  | 281   | 251                                   | 11                                       | 19  | -                                    | -                                | -     |
| 2000 - 2004 . . . . .  | 376   | 315                                   | 13                                       | 47  | 1                                    | -                                | -     |
| 2005 - 2009 . . . . .  | 474   | 372                                   | 17                                       | 83  | 1                                    | -                                | 1     |
| 2010 - 2011 . . . . .  | 122   | 93                                    | 2  | 27  | -                                    | -                                | -     |
| Not known . . . . .  | 122   | 108                                   | 6  | 8   | -                                    | -                                | -     |
| Not completed but inhabited . .                                    | 23    | 20                                    | 3  | -   | -                                    | -                                | -     |
| <b>Triolet VCA</b>   |       |                                       |  |   |                                      |                                  |       |
| Total . . . . .  | 5,332 | 5,171                                 | 48                                       | 112   | 1                                    | -                                | -     |
| Before 1970 . . . . .  | 623   | 579                                   | 12                                       | 31  | 1                                    | -                                | -     |
| 1970 - 1984 . . . . .  | 1,125 | 1,106                                 | 11                                       | 8   | -                                    | -                                | -     |
| 1985 - 1989 . . . . .  | 686   | 675                                   | 2  | 9   | -                                    | -                                | -     |
| 1990 - 1994 . . . . .  | 701   | 692                                   | 3  | 6   | -                                    | -                                | -     |
| 1995 - 1999 . . . . .  | 723   | 711                                   | 5  | 7   | -                                    | -                                | -     |
| 2000 - 2004 . . . . .  | 545   | 534                                   | 3  | 8   | -                                    | -                                | -     |
| 2005 - 2009 . . . . .  | 530   | 502                                   | 6  | 22  | -                                    | -                                | -     |
| 2010 - 2011 . . . . .  | 142   | 134                                   | 1  | 7   | -                                    | -                                | -     |
| Not known . . . . .  | 217   | 198                                   | 5  | 14  | -                                    | -                                | -     |
| Not completed but inhabited . .                                    | 40    | 40                                    | -  | -   | -                                    | -                                | -     |

(1) Excluding 729 detached rooms used as part of a household.

Table HBD04 - Residential and partly-residential buildings(1) by geographical location, type of wall and roof materials and year of completion

| Country, Districts,<br>Municipal Wards or<br>Village Council Areas | Total  | Type of wall and roof materials       |  |   |                                      |                                  |       |
|--|--------|---------------------------------------|--|---|--------------------------------------|----------------------------------|-------|
|  |        | Concrete wall<br>and<br>Concrete roof | Concrete wall<br>and iron or<br>tin roof | Iron or tin<br>wall and iron<br>or tin roof | Wood wall<br>and iron or<br>tin roof | Wood wall<br>and<br>shingle roof | Other |
| Villebague VCA-West(East in R/R)                                   |        |                                       |  |   |                                      |                                  |       |
| Total . . . . .  | 507    | 495                                   | 5  | 7   | -                                    | -                                | -     |
| Before 1970 . . . . .  | 38     | 37                                    | 1  | -   | -                                    | -                                | -     |
| 1970 - 1984 . . . . .  | 72     | 72                                    | -  | -   | -                                    | -                                | -     |
| 1985 - 1989 . . . . .  | 57     | 56                                    | -  | 1   | -                                    | -                                | -     |
| 1990 - 1994 . . . . .  | 61     | 61                                    | -  | -   | -                                    | -                                | -     |
| 1995 - 1999 . . . . .  | 71     | 70                                    | -  | 1   | -                                    | -                                | -     |
| 2000 - 2004 . . . . .  | 63     | 61                                    | -  | 2   | -                                    | -                                | -     |
| 2005 - 2009 . . . . .  | 58     | 57                                    | 1  | -   | -                                    | -                                | -     |
| 2010 - 2011 . . . . .  | 21     | 19                                    | 1  | 1   | -                                    | -                                | -     |
| Not known . . . . .  | 50     | 47                                    | 2  | 1   | -                                    | -                                | -     |
| Not completed but inhabited . .                                    | 16     | 15                                    | -  | 1   | -                                    | -                                | -     |
| R. DU REMPART DISTRICT-wholly rural                                |        |                                       |  |   |                                      |                                  |       |
| Total . . . . .  | 27,604 | 25,981                                | 871                                      | 624   | 6                                    | 4                                | 118   |
| Before 1970 . . . . .  | 2,302  | 1,981                                 | 193                                      | 109   | -                                    | 2                                | 17    |
| 1970 - 1984 . . . . .  | 4,672  | 4,535                                 | 76                                       | 46  | 1                                    | -                                | 14    |
| 1985 - 1989 . . . . .  | 3,340  | 3,211                                 | 81                                       | 41  | -                                    | -                                | 7     |
| 1990 - 1994 . . . . .  | 3,546  | 3,429                                 | 66                                       | 46  | -                                    | 1                                | 4     |
| 1995 - 1999 . . . . .  | 3,421  | 3,283                                 | 63                                       | 68  | -                                    | -                                | 7     |
| 2000 - 2004 . . . . .  | 3,310  | 3,173                                 | 59                                       | 68  | -                                    | 1                                | 9     |
| 2005 - 2009 . . . . .  | 3,154  | 2,956                                 | 86                                       | 95  | 1                                    | -                                | 16    |
| 2010 - 2011 . . . . .  | 923    | 795                                   | 86                                       | 40  | -                                    | -                                | 2     |
| Not known . . . . .  | 2,070  | 1,833                                 | 131                                      | 62  | 3                                    | -                                | 41    |
| Not completed but inhabited . .                                    | 866    | 785                                   | 30                                       | 49  | 1                                    | -                                | 1     |
| Amaury VCA-North(South in Flacq )                                  |        |                                       |  |   |                                      |                                  |       |
| Total . . . . .  | 646    | 594                                   | 14                                       | 38  | -                                    | -                                | -     |
| Before 1970 . . . . .  | 99     | 77                                    | 4  | 18  | -                                    | -                                | -     |
| 1970 - 1984 . . . . .  | 109    | 103                                   | 3  | 3   | -                                    | -                                | -     |
| 1985 - 1989 . . . . .  | 101    | 99                                    | -  | 2   | -                                    | -                                | -     |
| 1990 - 1994 . . . . .  | 87     | 86                                    | -  | 1   | -                                    | -                                | -     |
| 1995 - 1999 . . . . .  | 84     | 81                                    | 1  | 2   | -                                    | -                                | -     |
| 2000 - 2004 . . . . .  | 70     | 63                                    | 2  | 5   | -                                    | -                                | -     |
| 2005 - 2009 . . . . .  | 48     | 44                                    | -  | 4   | -                                    | -                                | -     |
| 2010 - 2011 . . . . .  | 14     | 13                                    | 1  | -   | -                                    | -                                | -     |
| Not known . . . . .  | 34     | 28                                    | 3  | 3   | -                                    | -                                | -     |
| Not completed but inhabited . .                                    | -      | -                                     | -  | -   | -                                    | -                                | -     |

(1) Excluding 729 detached rooms used as part of a household.

Table HBD04 - Residential and partly-residential buildings(1) by geographical location, type of wall and roof materials and year of completion

| Country, Districts,<br>Municipal Wards or<br>Village Council Areas | Total | Type of wall and roof materials       |  |   |                                      |                                  |       |
|--|-------|---------------------------------------|--|---|--------------------------------------|----------------------------------|-------|
|  |       | Concrete wall<br>and<br>Concrete roof | Concrete wall<br>and iron or<br>tin roof | Iron or tin<br>wall and iron<br>or tin roof | Wood wall<br>and iron or<br>tin roof | Wood wall<br>and<br>shingle roof | Other |
| <b>Amitié VCA-East (West in Pamp)</b>                              |       |                                       |  |   |                                      |                                  |       |
| Total . . . . .  | 504   | 495                                   | 4  | 5   | -                                    | -                                | -     |
| Before 1970 . . . . .  | 99    | 98                                    | 1  | -   | -                                    | -                                | -     |
| 1970 - 1984 . . . . .  | 93    | 93                                    | -  | -   | -                                    | -                                | -     |
| 1985 - 1989 . . . . .  | 29    | 29                                    | -  | -   | -                                    | -                                | -     |
| 1990 - 1994 . . . . .  | 69    | 69                                    | -  | -   | -                                    | -                                | -     |
| 1995 - 1999 . . . . .  | 65    | 63                                    | -  | 2   | -                                    | -                                | -     |
| 2000 - 2004 . . . . .  | 44    | 43                                    | 1  | -   | -                                    | -                                | -     |
| 2005 - 2009 . . . . .  | 54    | 50                                    | 1  | 3   | -                                    | -                                | -     |
| 2010 - 2011 . . . . .  | 11    | 10                                    | 1  | -   | -                                    | -                                | -     |
| Not known . . . . .  | 12    | 12                                    | -  | -   | -                                    | -                                | -     |
| Not completed but inhabited . .                                    | 28    | 28                                    | -  | -   | -                                    | -                                | -     |
| <b>Belle Vue Maurel VCA-South</b>                                  |       |                                       |  |   |                                      |                                  |       |
| Total . . . . .  | 1,047 | 1,015                                 | 17                                       | 14  | -                                    | -                                | 1     |
| Before 1970 . . . . .  | 71    | 64                                    | 6  | 1   | -                                    | -                                | -     |
| 1970 - 1984 . . . . .  | 204   | 204                                   | -  | -   | -                                    | -                                | -     |
| 1985 - 1989 . . . . .  | 123   | 122                                   | -  | 1   | -                                    | -                                | -     |
| 1990 - 1994 . . . . .  | 144   | 143                                   | -  | 1   | -                                    | -                                | -     |
| 1995 - 1999 . . . . .  | 124   | 124                                   | -  | -   | -                                    | -                                | -     |
| 2000 - 2004 . . . . .  | 148   | 139                                   | 2  | 7   | -                                    | -                                | -     |
| 2005 - 2009 . . . . .  | 88    | 86                                    | -  | 2   | -                                    | -                                | -     |
| 2010 - 2011 . . . . .  | 34    | 33                                    | 1  | -   | -                                    | -                                | -     |
| Not known . . . . .  | 101   | 91                                    | 7  | 2   | -                                    | -                                | 1     |
| Not completed but inhabited . .                                    | 10    | 9                                     | 1  | -   | -                                    | -                                | -     |
| <b>Cap Malheureux VCA</b>  |       |                                       |  |   |                                      |                                  |       |
| Total . . . . .  | 1,944 | 1,681                                 | 194                                      | 22  | -                                    | -                                | 47    |
| Before 1970 . . . . .  | 85    | 71                                    | 11                                       | 1   | -                                    | -                                | 2     |
| 1970 - 1984 . . . . .  | 222   | 213                                   | 4  | 2   | -                                    | -                                | 3     |
| 1985 - 1989 . . . . .  | 250   | 192                                   | 55                                       | 2   | -                                    | -                                | 1     |
| 1990 - 1994 . . . . .  | 313   | 291                                   | 17                                       | 4   | -                                    | -                                | 1     |
| 1995 - 1999 . . . . .  | 243   | 223                                   | 12                                       | 3   | -                                    | -                                | 5     |
| 2000 - 2004 . . . . .  | 183   | 162                                   | 13                                       | 3   | -                                    | -                                | 5     |
| 2005 - 2009 . . . . .  | 254   | 209                                   | 31                                       | 4   | -                                    | -                                | 10    |
| 2010 - 2011 . . . . .  | 84    | 60                                    | 23                                       | 1   | -                                    | -                                | -     |
| Not known . . . . .  | 302   | 252                                   | 28                                       | 2   | -                                    | -                                | 20    |
| Not completed but inhabited . .                                    | 8     | 8                                     | -  | -   | -                                    | -                                | -     |

(1) Excluding 729 detached rooms used as part of a household.

Table HBD04 - Residential and partly-residential buildings(1) by geographical location, type of wall and roof materials and year of completion

| Country, Districts,<br>Municipal Wards or<br>Village Council Areas | Total | Type of wall and roof materials       |  |   |                                      |                                  |       |
|--|-------|---------------------------------------|--|---|--------------------------------------|----------------------------------|-------|
|  |       | Concrete wall<br>and<br>Concrete roof | Concrete wall<br>and iron or<br>tin roof | Iron or tin<br>wall and iron<br>or tin roof | Wood wall<br>and iron or<br>tin roof | Wood wall<br>and<br>shingle roof | Other |
| <b>Cottage VCA</b>   |       |                                       |  |   |                                      |                                  |       |
| Total . . . . .  | 892   | 884                                   | 3  | 5   | -                                    | -                                | -     |
| Before 1970 . . . . .  | 104   | 103                                   | -  | 1   | -                                    | -                                | -     |
| 1970 - 1984 . . . . .  | 223   | 219                                   | 2  | 2   | -                                    | -                                | -     |
| 1985 - 1989 . . . . .  | 102   | 102                                   | -  | -   | -                                    | -                                | -     |
| 1990 - 1994 . . . . .  | 85    | 84                                    | -  | 1   | -                                    | -                                | -     |
| 1995 - 1999 . . . . .  | 75    | 74                                    | 1  | -   | -                                    | -                                | -     |
| 2000 - 2004 . . . . .  | 92    | 92                                    | -  | -   | -                                    | -                                | -     |
| 2005 - 2009 . . . . .  | 149   | 148                                   | -  | 1   | -                                    | -                                | -     |
| 2010 - 2011 . . . . .  | 22    | 22                                    | -  | -   | -                                    | -                                | -     |
| Not known . . . . .  | 33    | 33                                    | -  | -   | -                                    | -                                | -     |
| Not completed but inhabited . .                                    | 7     | 7                                     | -  | -   | -                                    | -                                | -     |
| <b>Espérance Trébuchet VCA</b>                                     |       |                                       |  |   |                                      |                                  |       |
| Total . . . . .  | 518   | 511                                   | 4  | 3   | -                                    | -                                | -     |
| Before 1970 . . . . .  | 6     | 5                                     | 1  | -   | -                                    | -                                | -     |
| 1970 - 1984 . . . . .  | 49    | 47                                    | 2  | -   | -                                    | -                                | -     |
| 1985 - 1989 . . . . .  | 142   | 142                                   | -  | -   | -                                    | -                                | -     |
| 1990 - 1994 . . . . .  | 102   | 100                                   | -  | 2   | -                                    | -                                | -     |
| 1995 - 1999 . . . . .  | 103   | 103                                   | -  | -   | -                                    | -                                | -     |
| 2000 - 2004 . . . . .  | 56    | 56                                    | -  | -   | -                                    | -                                | -     |
| 2005 - 2009 . . . . .  | 36    | 36                                    | -  | -   | -                                    | -                                | -     |
| 2010 - 2011 . . . . .  | 9     | 9                                     | -  | -   | -                                    | -                                | -     |
| Not known . . . . .  | 15    | 13                                    | 1  | 1   | -                                    | -                                | -     |
| Not completed but inhabited . .                                    | -     | -                                     | -  | -   | -                                    | -                                | -     |
| <b>Goodlands VCA</b>   |       |                                       |  |   |                                      |                                  |       |
| Total . . . . .  | 4,952 | 4,728                                 | 101                                      | 114   | 1                                    | -                                | 8     |
| Before 1970 . . . . .  | 442   | 376                                   | 50                                       | 13  | -                                    | -                                | 3     |
| 1970 - 1984 . . . . .  | 912   | 898                                   | 7  | 5   | -                                    | -                                | 2     |
| 1985 - 1989 . . . . .  | 596   | 593                                   | 1  | 2   | -                                    | -                                | -     |
| 1990 - 1994 . . . . .  | 628   | 624                                   | 2  | 2   | -                                    | -                                | -     |
| 1995 - 1999 . . . . .  | 582   | 574                                   | 5  | 3   | -                                    | -                                | -     |
| 2000 - 2004 . . . . .  | 516   | 497                                   | 6  | 13  | -                                    | -                                | -     |
| 2005 - 2009 . . . . .  | 501   | 478                                   | 7  | 16  | -                                    | -                                | -     |
| 2010 - 2011 . . . . .  | 121   | 117                                   | -  | 4   | -                                    | -                                | -     |
| Not known . . . . .  | 309   | 289                                   | 7  | 10  | -                                    | -                                | 3     |
| Not completed but inhabited . .                                    | 345   | 282                                   | 16                                       | 46  | 1                                    | -                                | -     |

(1) Excluding 729 detached rooms used as part of a household.

Table HBD04 - Residential and partly-residential buildings(1) by geographical location, type of wall and roof materials and year of completion

| Country, Districts,<br>Municipal Wards or<br>Village Council Areas | Total | Type of wall and roof materials       |  |   |                                      |                                  |       |
|--|-------|---------------------------------------|--|---|--------------------------------------|----------------------------------|-------|
|  |       | Concrete wall<br>and<br>Concrete roof | Concrete wall<br>and iron or<br>tin roof | Iron or tin<br>wall and iron<br>or tin roof | Wood wall<br>and iron or<br>tin roof | Wood wall<br>and<br>shingle roof | Other |
| Grand Baie VCA-East (West in Pamp)                                 |       |                                       |  |   |                                      |                                  |       |
| Total . . . . .  | 3,419 | 3,138                                 | 206                                      | 52  | -                                    | 2                                | 21    |
| Before 1970 . . . . .  | 202   | 165                                   | 34                                       | 1   | -                                    | -                                | 2     |
| 1970 - 1984 . . . . .  | 425   | 396                                   | 23                                       | 2   | -                                    | -                                | 4     |
| 1985 - 1989 . . . . .  | 421   | 405                                   | 13                                       | 3   | -                                    | -                                | -     |
| 1990 - 1994 . . . . .  | 415   | 378                                   | 32                                       | 3   | -                                    | 1                                | 1     |
| 1995 - 1999 . . . . .  | 430   | 396                                   | 23                                       | 10  | -                                    | -                                | 1     |
| 2000 - 2004 . . . . .  | 416   | 399                                   | 8  | 7   | -                                    | 1                                | 1     |
| 2005 - 2009 . . . . .  | 446   | 417                                   | 18                                       | 9   | -                                    | -                                | 2     |
| 2010 - 2011 . . . . .  | 156   | 142                                   | 6  | 8   | -                                    | -                                | -     |
| Not known . . . . .  | 484   | 416                                   | 49                                       | 9   | -                                    | -                                | 10    |
| Not completed but inhabited . .                                    | 24    | 24                                    | -  | -   | -                                    | -                                | -     |
| Grand Gaube VCA  |       |                                       |  |   |                                      |                                  |       |
| Total . . . . .  | 2,287 | 2,138                                 | 66                                       | 71  | -                                    | 2                                | 10    |
| Before 1970 . . . . .  | 297   | 252                                   | 24                                       | 19  | -                                    | 2                                | -     |
| 1970 - 1984 . . . . .  | 211   | 194                                   | 4  | 11  | -                                    | -                                | 2     |
| 1985 - 1989 . . . . .  | 210   | 200                                   | 2  | 5   | -                                    | -                                | 3     |
| 1990 - 1994 . . . . .  | 252   | 245                                   | 3  | 4   | -                                    | -                                | -     |
| 1995 - 1999 . . . . .  | 298   | 288                                   | 6  | 4   | -                                    | -                                | -     |
| 2000 - 2004 . . . . .  | 330   | 320                                   | 4  | 5   | -                                    | -                                | 1     |
| 2005 - 2009 . . . . .  | 319   | 296                                   | 7  | 14  | -                                    | -                                | 2     |
| 2010 - 2011 . . . . .  | 104   | 101                                   | 1  | 1   | -                                    | -                                | 1     |
| Not known . . . . .  | 183   | 168                                   | 7  | 7   | -                                    | -                                | 1     |
| Not completed but inhabited . .                                    | 83    | 74                                    | 8  | 1   | -                                    | -                                | -     |
| Mapou VCA-North (South in Pamp)                                    |       |                                       |  |   |                                      |                                  |       |
| Total . . . . .  | 206   | 191                                   | 13                                       | 2   | -                                    | -                                | -     |
| Before 1970 . . . . .  | 17    | 5                                     | 12                                       | -   | -                                    | -                                | -     |
| 1970 - 1984 . . . . .  | 52    | 50                                    | -  | 2   | -                                    | -                                | -     |
| 1985 - 1989 . . . . .  | 2     | 2                                     | -  | -   | -                                    | -                                | -     |
| 1990 - 1994 . . . . .  | 3     | 3                                     | -  | -   | -                                    | -                                | -     |
| 1995 - 1999 . . . . .  | 20    | 20                                    | -  | -   | -                                    | -                                | -     |
| 2000 - 2004 . . . . .  | 90    | 90                                    | -  | -   | -                                    | -                                | -     |
| 2005 - 2009 . . . . .  | 20    | 19                                    | 1  | -   | -                                    | -                                | -     |
| 2010 - 2011 . . . . .  | 2     | 2                                     | -  | -   | -                                    | -                                | -     |
| Not known . . . . .  | -     | -                                     | -  | -   | -                                    | -                                | -     |
| Not completed but inhabited . .                                    | -     | -                                     | -  | -   | -                                    | -                                | -     |

(1) Excluding 729 detached rooms used as part of a household.

Table HBD04 - Residential and partly-residential buildings(1) by geographical location, type of wall and roof materials and year of completion

| Country, Districts,<br>Municipal Wards or<br>Village Council Areas | Total | Type of wall and roof materials       |  |   |                                      |                                  |       |
|--|-------|---------------------------------------|--|---|--------------------------------------|----------------------------------|-------|
|  |       | Concrete wall<br>and<br>Concrete roof | Concrete wall<br>and iron or<br>tin roof | Iron or tin<br>wall and iron<br>or tin roof | Wood wall<br>and iron or<br>tin roof | Wood wall<br>and<br>shingle roof | Other |
| Petit Raffray VCA  |       |                                       |  |   |                                      |                                  |       |
| Total . . . . .  | 2,220 | 2,159                                 | 23                                       | 36  | 1                                    | -                                | 1     |
| Before 1970 . . . . .  | 158   | 151                                   | 5  | 2   | -                                    | -                                | -     |
| 1970 - 1984 . . . . .  | 429   | 424                                   | 3  | 2   | -                                    | -                                | -     |
| 1985 - 1989 . . . . .  | 281   | 271                                   | 2  | 8   | -                                    | -                                | -     |
| 1990 - 1994 . . . . .  | 250   | 244                                   | 4  | 2   | -                                    | -                                | -     |
| 1995 - 1999 . . . . .  | 240   | 234                                   | 2  | 3   | -                                    | -                                | 1     |
| 2000 - 2004 . . . . .  | 293   | 286                                   | 2  | 5   | -                                    | -                                | -     |
| 2005 - 2009 . . . . .  | 264   | 256                                   | 1  | 7   | -                                    | -                                | -     |
| 2010 - 2011 . . . . .  | 88    | 84                                    | 1  | 3   | -                                    | -                                | -     |
| Not known . . . . .  | 83    | 76                                    | 2  | 4   | 1                                    | -                                | -     |
| Not completed but inhabited . .                                    | 134   | 133                                   | 1  | -   | -                                    | -                                | -     |
| Piton VCA-East(West in Pamp)                                       |       |                                       |  |   |                                      |                                  |       |
| Total . . . . .  | 815   | 794                                   | 2  | 16  | -                                    | -                                | 3     |
| Before 1970 . . . . .  | 89    | 78                                    | 2  | 7   | -                                    | -                                | 2     |
| 1970 - 1984 . . . . .  | 129   | 129                                   | -  | -   | -                                    | -                                | -     |
| 1985 - 1989 . . . . .  | 77    | 77                                    | -  | -   | -                                    | -                                | -     |
| 1990 - 1994 . . . . .  | 112   | 109                                   | -  | 3   | -                                    | -                                | -     |
| 1995 - 1999 . . . . .  | 113   | 112                                   | -  | 1   | -                                    | -                                | -     |
| 2000 - 2004 . . . . .  | 107   | 106                                   | -  | 1   | -                                    | -                                | -     |
| 2005 - 2009 . . . . .  | 108   | 107                                   | -  | 1   | -                                    | -                                | -     |
| 2010 - 2011 . . . . .  | 31    | 30                                    | -  | 1   | -                                    | -                                | -     |
| Not known . . . . .  | 27    | 24                                    | -  | 2   | -                                    | -                                | 1     |
| Not completed but inhabited . .                                    | 22    | 22                                    | -  | -   | -                                    | -                                | -     |
| Plaines des Roches VCA-North                                       |       |                                       |  |   |                                      |                                  |       |
| Total . . . . .  | 908   | 870                                   | 21                                       | 17  | -                                    | -                                | -     |
| Before 1970 . . . . .  | 85    | 80                                    | 2  | 3   | -                                    | -                                | -     |
| 1970 - 1984 . . . . .  | 139   | 135                                   | 4  | -   | -                                    | -                                | -     |
| 1985 - 1989 . . . . .  | 85    | 83                                    | 2  | -   | -                                    | -                                | -     |
| 1990 - 1994 . . . . .  | 113   | 112                                   | 1  | -   | -                                    | -                                | -     |
| 1995 - 1999 . . . . .  | 108   | 106                                   | 1  | 1   | -                                    | -                                | -     |
| 2000 - 2004 . . . . .  | 106   | 99                                    | 3  | 4   | -                                    | -                                | -     |
| 2005 - 2009 . . . . .  | 104   | 98                                    | 2  | 4   | -                                    | -                                | -     |
| 2010 - 2011 . . . . .  | 19    | 13                                    | 2  | 4   | -                                    | -                                | -     |
| Not known . . . . .  | 70    | 68                                    | 2  | -   | -                                    | -                                | -     |
| Not completed but inhabited . .                                    | 79    | 76                                    | 2  | 1   | -                                    | -                                | -     |

(1) Excluding 729 detached rooms used as part of a household.



Table HBD04 - Residential and partly-residential buildings(1) by geographical location, type of wall and roof materials and year of completion

| Country, Districts,<br>Municipal Wards or<br>Village Council Areas | Total | Type of wall and roof materials       |  |   |                                      |                                  |       |
|--|-------|---------------------------------------|--|---|--------------------------------------|----------------------------------|-------|
|  |       | Concrete wall<br>and<br>Concrete roof | Concrete wall<br>and iron or<br>tin roof | Iron or tin<br>wall and iron<br>or tin roof | Wood wall<br>and iron or<br>tin roof | Wood wall<br>and<br>shingle roof | Other |
| <b>Poudre d'Or Hamlet VCA</b>                                      |       |                                       |  |   |                                      |                                  |       |
| Total . . . . .  | 571   | 556                                   | 3  | 9   | -                                    | -                                | 3     |
| Before 1970 . . . . .  | 22    | 20                                    | 1  | 1   | -                                    | -                                | -     |
| 1970 - 1984 . . . . .  | 71    | 70                                    | -  | -   | -                                    | -                                | 1     |
| 1985 - 1989 . . . . .  | 65    | 63                                    | -  | 2   | -                                    | -                                | -     |
| 1990 - 1994 . . . . .  | 69    | 68                                    | -  | 1   | -                                    | -                                | -     |
| 1995 - 1999 . . . . .  | 60    | 57                                    | -  | 3   | -                                    | -                                | -     |
| 2000 - 2004 . . . . .  | 90    | 89                                    | 1  | -   | -                                    | -                                | -     |
| 2005 - 2009 . . . . .  | 113   | 111                                   | -  | 2   | -                                    | -                                | -     |
| 2010 - 2011 . . . . .  | 21    | 21                                    | -  | -   | -                                    | -                                | -     |
| Not known . . . . .  | 15    | 14                                    | -  | -   | -                                    | -                                | 1     |
| Not completed but inhabited . .                                    | 45    | 43                                    | 1  | -   | -                                    | -                                | 1     |
| <b>Poudre d'Or VCA</b>   |       |                                       |  |   |                                      |                                  |       |
| Total . . . . .  | 881   | 823                                   | 25                                       | 33  | -                                    | -                                | -     |
| Before 1970 . . . . .  | 67    | 48                                    | 5  | 14  | -                                    | -                                | -     |
| 1970 - 1984 . . . . .  | 136   | 134                                   | 2  | -   | -                                    | -                                | -     |
| 1985 - 1989 . . . . .  | 114   | 112                                   | 1  | 1   | -                                    | -                                | -     |
| 1990 - 1994 . . . . .  | 129   | 125                                   | -  | 4   | -                                    | -                                | -     |
| 1995 - 1999 . . . . .  | 148   | 141                                   | 3  | 4   | -                                    | -                                | -     |
| 2000 - 2004 . . . . .  | 116   | 109                                   | 4  | 3   | -                                    | -                                | -     |
| 2005 - 2009 . . . . .  | 91    | 87                                    | 2  | 2   | -                                    | -                                | -     |
| 2010 - 2011 . . . . .  | 17    | 13                                    | 1  | 3   | -                                    | -                                | -     |
| Not known . . . . .  | 48    | 40                                    | 6  | 2   | -                                    | -                                | -     |
| Not completed but inhabited . .                                    | 15    | 14                                    | 1  | -   | -                                    | -                                | -     |
| <b>Rivière du Rempart VCA</b>                                      |       |                                       |  |   |                                      |                                  |       |
| Total . . . . .  | 2,530 | 2,364                                 | 50                                       | 99  | 2                                    | -                                | 15    |
| Before 1970 . . . . .  | 214   | 177                                   | 16                                       | 14  | -                                    | -                                | 7     |
| 1970 - 1984 . . . . .  | 622   | 601                                   | 7  | 12  | 1                                    | -                                | 1     |
| 1985 - 1989 . . . . .  | 343   | 333                                   | 1  | 7   | -                                    | -                                | 2     |
| 1990 - 1994 . . . . .  | 335   | 322                                   | 3  | 8   | -                                    | -                                | 2     |
| 1995 - 1999 . . . . .  | 330   | 311                                   | 2  | 17  | -                                    | -                                | -     |
| 2000 - 2004 . . . . .  | 264   | 250                                   | 5  | 7   | -                                    | -                                | 2     |
| 2005 - 2009 . . . . .  | 236   | 213                                   | 9  | 14  | -                                    | -                                | -     |
| 2010 - 2011 . . . . .  | 50    | 38                                    | 1  | 10  | -                                    | -                                | 1     |
| Not known . . . . .  | 112   | 96                                    | 6  | 9   | 1                                    | -                                | -     |
| Not completed but inhabited . .                                    | 24    | 23                                    | -  | 1   | -                                    | -                                | -     |

(1) Excluding 729 detached rooms used as part of a household.

Table HBD04 - Residential and partly-residential buildings(1) by geographical location, type of wall and roof materials and year of completion

| Country, Districts,<br>Municipal Wards or<br>Village Council Areas | Total | Type of wall and roof materials       |  |   |                                      |                                  |       |
|--|-------|---------------------------------------|--|---|--------------------------------------|----------------------------------|-------|
|  |       | Concrete wall<br>and<br>Concrete roof | Concrete wall<br>and iron or<br>tin roof | Iron or tin<br>wall and iron<br>or tin roof | Wood wall<br>and iron or<br>tin roof | Wood wall<br>and<br>shingle roof | Other |
| <b>Roche Terre VCA</b>   |       |                                       |  |   |                                      |                                  |       |
| Total . . . . .  | 738   | 729                                   | 4  | 5   | -                                    | -                                | -     |
| Before 1970 . . . . .  | 70    | 69                                    | 1  | -   | -                                    | -                                | -     |
| 1970 - 1984 . . . . .  | 221   | 219                                   | 1  | 1   | -                                    | -                                | -     |
| 1985 - 1989 . . . . .  | 83    | 83                                    | -  | -   | -                                    | -                                | -     |
| 1990 - 1994 . . . . .  | 95    | 95                                    | -  | -   | -                                    | -                                | -     |
| 1995 - 1999 . . . . .  | 88    | 86                                    | 1  | 1   | -                                    | -                                | -     |
| 2000 - 2004 . . . . .  | 71    | 71                                    | -  | -   | -                                    | -                                | -     |
| 2005 - 2009 . . . . .  | 66    | 63                                    | 1  | 2   | -                                    | -                                | -     |
| 2010 - 2011 . . . . .  | 21    | 20                                    | -  | 1   | -                                    | -                                | -     |
| Not known . . . . .  | 20    | 20                                    | -  | -   | -                                    | -                                | -     |
| Not completed but inhabited . .                                    | 3     | 3                                     | -  | -   | -                                    | -                                | -     |
| <b>Roches Noires VCA-North</b>                                     |       |                                       |  |   |                                      |                                  |       |
| Total . . . . .  | 1,563 | 1,371                                 | 113                                      | 69  | 1                                    | -                                | 9     |
| Before 1970 . . . . .  | 120   | 95                                    | 14                                       | 10  | -                                    | -                                | 1     |
| 1970 - 1984 . . . . .  | 264   | 247                                   | 12                                       | 4   | -                                    | -                                | 1     |
| 1985 - 1989 . . . . .  | 165   | 153                                   | 4  | 7   | -                                    | -                                | 1     |
| 1990 - 1994 . . . . .  | 181   | 170                                   | 3  | 8   | -                                    | -                                | -     |
| 1995 - 1999 . . . . .  | 177   | 159                                   | 6  | 12  | -                                    | -                                | -     |
| 2000 - 2004 . . . . .  | 188   | 174                                   | 8  | 6   | -                                    | -                                | -     |
| 2005 - 2009 . . . . .  | 172   | 156                                   | 5  | 9   | -                                    | -                                | 2     |
| 2010 - 2011 . . . . .  | 92    | 40                                    | 48                                       | 4   | -                                    | -                                | -     |
| Not known . . . . .  | 178   | 151                                   | 13                                       | 9   | 1                                    | -                                | 4     |
| Not completed but inhabited . .                                    | 26    | 26                                    | -  | -   | -                                    | -                                | -     |
| <b>The Vale VCA</b>  |       |                                       |  |   |                                      |                                  |       |
| Total . . . . .  | 944   | 923                                   | 6  | 14  | 1                                    | -                                | -     |
| Before 1970 . . . . .  | 52    | 46                                    | 2  | 4   | -                                    | -                                | -     |
| 1970 - 1984 . . . . .  | 159   | 157                                   | 2  | -   | -                                    | -                                | -     |
| 1985 - 1989 . . . . .  | 148   | 147                                   | -  | 1   | -                                    | -                                | -     |
| 1990 - 1994 . . . . .  | 163   | 160                                   | 1  | 2   | -                                    | -                                | -     |
| 1995 - 1999 . . . . .  | 130   | 128                                   | -  | 2   | -                                    | -                                | -     |
| 2000 - 2004 . . . . .  | 126   | 124                                   | -  | 2   | -                                    | -                                | -     |
| 2005 - 2009 . . . . .  | 82    | 79                                    | 1  | 1   | 1                                    | -                                | -     |
| 2010 - 2011 . . . . .  | 27    | 27                                    | -  | -   | -                                    | -                                | -     |
| Not known . . . . .  | 44    | 42                                    | -  | 2   | -                                    | -                                | -     |
| Not completed but inhabited . .                                    | 13    | 13                                    | -  | -   | -                                    | -                                | -     |

(1) Excluding 729 detached rooms used as part of a household.

Table HBD04 - Residential and partly-residential buildings(1) by geographical location, type of wall and roof materials and year of completion

| Country, Districts,<br>Municipal Wards or<br>Village Council Areas | Total  | Type of wall and roof materials       |  |   |                                      |                                  |       |
|--|--------|---------------------------------------|--|---|--------------------------------------|----------------------------------|-------|
|  |        | Concrete wall<br>and<br>Concrete roof | Concrete wall<br>and iron or<br>tin roof | Iron or tin<br>wall and iron<br>or tin roof | Wood wall<br>and iron or<br>tin roof | Wood wall<br>and<br>shingle roof | Other |
| Villebague VCA-East  |        |                                       |  |   |                                      |                                  |       |
| Total . . . . .  | 19     | 17                                    | 2  | -   | -                                    | -                                | -     |
| Before 1970 . . . . .  | 3      | 1                                     | 2  | -   | -                                    | -                                | -     |
| 1970 - 1984 . . . . .  | 2      | 2                                     | -  | -   | -                                    | -                                | -     |
| 1985 - 1989 . . . . .  | 3      | 3                                     | -  | -   | -                                    | -                                | -     |
| 1990 - 1994 . . . . .  | 1      | 1                                     | -  | -   | -                                    | -                                | -     |
| 1995 - 1999 . . . . .  | 3      | 3                                     | -  | -   | -                                    | -                                | -     |
| 2000 - 2004 . . . . .  | 4      | 4                                     | -  | -   | -                                    | -                                | -     |
| 2005 - 2009 . . . . .  | 3      | 3                                     | -  | -   | -                                    | -                                | -     |
| 2010 - 2011 . . . . .  | -      | -                                     | -  | -   | -                                    | -                                | -     |
| Not known . . . . .  | -      | -                                     | -  | -   | -                                    | -                                | -     |
| Not completed but inhabited . .                                    | -      | -                                     | -  | -   | -                                    | -                                | -     |
| FLACQ DISTRICT-wholly rural  |        |                                       |  |   |                                      |                                  |       |
| Total . . . . .  | 31,145 | 29,092                                | 434                                      | 1,518                                       | 15                                   | 7                                | 79    |
| Before 1970 . . . . .  | 2,690  | 2,323                                 | 79                                       | 251   | 5                                    | 1                                | 31    |
| 1970 - 1984 . . . . .  | 5,377  | 5,181                                 | 53                                       | 132   | 2                                    | 1                                | 8     |
| 1985 - 1989 . . . . .  | 3,561  | 3,453                                 | 26                                       | 79  | -                                    | 1                                | 2     |
| 1990 - 1994 . . . . .  | 4,060  | 3,910                                 | 28                                       | 116   | 3                                    | -                                | 3     |
| 1995 - 1999 . . . . .  | 4,242  | 4,027                                 | 44                                       | 164   | 1                                    | 1                                | 5     |
| 2000 - 2004 . . . . .  | 4,030  | 3,738                                 | 54                                       | 231   | 1                                    | 1                                | 5     |
| 2005 - 2009 . . . . .  | 3,767  | 3,372                                 | 73                                       | 313   | 3                                    | 1                                | 5     |
| 2010 - 2011 . . . . .  | 1,082  | 926                                   | 32                                       | 124   | -                                    | -                                | -     |
| Not known . . . . .  | 1,581  | 1,438                                 | 31                                       | 93  | -                                    | 1                                | 18    |
| Not completed but inhabited . .                                    | 755    | 724                                   | 14                                       | 15  | -                                    | -                                | 2     |
| Amaury VCA-South(North in RR)                                      |        |                                       |  |   |                                      |                                  |       |
| Total . . . . .  | 75     | 65                                    | 5  | 5   | -                                    | -                                | -     |
| Before 1970 . . . . .  | -      | -                                     | -  | -   | -                                    | -                                | -     |
| 1970 - 1984 . . . . .  | 3      | 3                                     | -  | -   | -                                    | -                                | -     |
| 1985 - 1989 . . . . .  | 7      | 6                                     | -  | 1   | -                                    | -                                | -     |
| 1990 - 1994 . . . . .  | 3      | 3                                     | -  | -   | -                                    | -                                | -     |
| 1995 - 1999 . . . . .  | 2      | 2                                     | -  | -   | -                                    | -                                | -     |
| 2000 - 2004 . . . . .  | 6      | 5                                     | -  | 1   | -                                    | -                                | -     |
| 2005 - 2009 . . . . .  | 43     | 38                                    | 2  | 3   | -                                    | -                                | -     |
| 2010 - 2011 . . . . .  | 8      | 6                                     | 2  | -   | -                                    | -                                | -     |
| Not known . . . . .  | 3      | 2                                     | 1  | -   | -                                    | -                                | -     |
| Not completed but inhabited . .                                    | -      | -                                     | -  | -   | -                                    | -                                | -     |

(1) Excluding 729 detached rooms used as part of a household.

Table HBD04 - Residential and partly-residential buildings(1) by geographical location, type of wall and roof materials and year of completion

| Country, Districts,<br>Municipal Wards or<br>Village Council Areas | Total | Type of wall and roof materials       |  |   |                                      |                                  |       |
|--|-------|---------------------------------------|--|---|--------------------------------------|----------------------------------|-------|
|  |       | Concrete wall<br>and<br>Concrete roof | Concrete wall<br>and iron or<br>tin roof | Iron or tin<br>wall and iron<br>or tin roof | Wood wall<br>and iron or<br>tin roof | Wood wall<br>and<br>shingle roof | Other |
| <b>Bel Air Riv. Sèche VCA</b>                                      |       |                                       |  |   |                                      |                                  |       |
| Total . . . . .  | 3,806 | 3,524                                 | 56                                       | 210   | 3                                    | -                                | 13    |
| Before 1970 . . . . .  | 341   | 302                                   | 9  | 16  | 3                                    | -                                | 11    |
| 1970 - 1984 . . . . .  | 725   | 704                                   | 4  | 17  | -                                    | -                                | -     |
| 1985 - 1989 . . . . .  | 454   | 436                                   | 2  | 16  | -                                    | -                                | -     |
| 1990 - 1994 . . . . .  | 543   | 516                                   | 6  | 21  | -                                    | -                                | -     |
| 1995 - 1999 . . . . .  | 497   | 468                                   | 7  | 22  | -                                    | -                                | -     |
| 2000 - 2004 . . . . .  | 467   | 428                                   | 5  | 32  | -                                    | -                                | 2     |
| 2005 - 2009 . . . . .  | 475   | 411                                   | 15                                       | 49  | -                                    | -                                | -     |
| 2010 - 2011 . . . . .  | 113   | 94                                    | 4  | 15  | -                                    | -                                | -     |
| Not known . . . . .  | 138   | 113                                   | 4  | 21  | -                                    | -                                | -     |
| Not completed but inhabited . .                                    | 53    | 52                                    | -  | 1   | -                                    | -                                | -     |
| <b>Bon Accueil VCA</b>   |       |                                       |  |   |                                      |                                  |       |
| Total . . . . .  | 1,396 | 1,354                                 | 10                                       | 30  | -                                    | -                                | 2     |
| Before 1970 . . . . .  | 89    | 85                                    | -  | 4   | -                                    | -                                | -     |
| 1970 - 1984 . . . . .  | 301   | 297                                   | 1  | 3   | -                                    | -                                | -     |
| 1985 - 1989 . . . . .  | 171   | 168                                   | 1  | 1   | -                                    | -                                | 1     |
| 1990 - 1994 . . . . .  | 189   | 188                                   | 1  | -   | -                                    | -                                | -     |
| 1995 - 1999 . . . . .  | 202   | 198                                   | 1  | 3   | -                                    | -                                | -     |
| 2000 - 2004 . . . . .  | 158   | 148                                   | 1  | 9   | -                                    | -                                | -     |
| 2005 - 2009 . . . . .  | 167   | 162                                   | -  | 5   | -                                    | -                                | -     |
| 2010 - 2011 . . . . .  | 36    | 34                                    | -  | 2   | -                                    | -                                | -     |
| Not known . . . . .  | 59    | 51                                    | 4  | 3   | -                                    | -                                | 1     |
| Not completed but inhabited . .                                    | 24    | 23                                    | 1  | -   | -                                    | -                                | -     |
| <b>Brisée Verdière VCA-South(N.in RR)</b>                          |       |                                       |  |   |                                      |                                  |       |
| Total . . . . .  | 1,797 | 1,697                                 | 31                                       | 69  | -                                    | -                                | -     |
| Before 1970 . . . . .  | 104   | 94                                    | 2  | 8   | -                                    | -                                | -     |
| 1970 - 1984 . . . . .  | 269   | 268                                   | -  | 1   | -                                    | -                                | -     |
| 1985 - 1989 . . . . .  | 219   | 213                                   | 1  | 5   | -                                    | -                                | -     |
| 1990 - 1994 . . . . .  | 251   | 238                                   | 2  | 11  | -                                    | -                                | -     |
| 1995 - 1999 . . . . .  | 319   | 305                                   | 4  | 10  | -                                    | -                                | -     |
| 2000 - 2004 . . . . .  | 242   | 224                                   | 7  | 11  | -                                    | -                                | -     |
| 2005 - 2009 . . . . .  | 211   | 193                                   | 8  | 10  | -                                    | -                                | -     |
| 2010 - 2011 . . . . .  | 44    | 33                                    | 3  | 8   | -                                    | -                                | -     |
| Not known . . . . .  | 115   | 109                                   | 2  | 4   | -                                    | -                                | -     |
| Not completed but inhabited . .                                    | 23    | 20                                    | 2  | 1   | -                                    | -                                | -     |

(1) Excluding 729 detached rooms used as part of a household.

Table HBD04 - Residential and partly-residential buildings(1) by geographical location, type of wall and roof materials and year of completion

| Country, Districts,<br>Municipal Wards or<br>Village Council Areas | Total | Type of wall and roof materials       |  |   |                                      |                                  |       |
|--|-------|---------------------------------------|--|---|--------------------------------------|----------------------------------|-------|
|  |       | Concrete wall<br>and<br>Concrete roof | Concrete wall<br>and iron or<br>tin roof | Iron or tin<br>wall and iron<br>or tin roof | Wood wall<br>and iron or<br>tin roof | Wood wall<br>and<br>shingle roof | Other |
| <b>Camp de Masque Pavé VCA</b>                                     |       |                                       |  |   |                                      |                                  |       |
| Total . . . . .  | 901   | 850                                   | 12                                       | 39  | -                                    | -                                | -     |
| Before 1970 . . . . .  | 44    | 34                                    | 2  | 8   | -                                    | -                                | -     |
| 1970 - 1984 . . . . .  | 251   | 237                                   | 3  | 11  | -                                    | -                                | -     |
| 1985 - 1989 . . . . .  | 127   | 124                                   | -  | 3   | -                                    | -                                | -     |
| 1990 - 1994 . . . . .  | 111   | 109                                   | 1  | 1   | -                                    | -                                | -     |
| 1995 - 1999 . . . . .  | 100   | 99                                    | -  | 1   | -                                    | -                                | -     |
| 2000 - 2004 . . . . .  | 126   | 118                                   | 3  | 5   | -                                    | -                                | -     |
| 2005 - 2009 . . . . .  | 81    | 74                                    | 2  | 5   | -                                    | -                                | -     |
| 2010 - 2011 . . . . .  | 29    | 24                                    | 1  | 4   | -                                    | -                                | -     |
| Not known . . . . .  | 7     | 7                                     | -  | -   | -                                    | -                                | -     |
| Not completed but inhabited . .                                    | 25    | 24                                    | -  | 1   | -                                    | -                                | -     |
| <b>Camp de Masque VCA</b>  |       |                                       |  |   |                                      |                                  |       |
| Total . . . . .  | 610   | 573                                   | 11                                       | 13  | -                                    | -                                | 13    |
| Before 1970 . . . . .  | 76    | 55                                    | 7  | 4   | -                                    | -                                | 10    |
| 1970 - 1984 . . . . .  | 102   | 97                                    | -  | 2   | -                                    | -                                | 3     |
| 1985 - 1989 . . . . .  | 48    | 47                                    | -  | 1   | -                                    | -                                | -     |
| 1990 - 1994 . . . . .  | 73    | 71                                    | -  | 2   | -                                    | -                                | -     |
| 1995 - 1999 . . . . .  | 96    | 95                                    | 1  | -   | -                                    | -                                | -     |
| 2000 - 2004 . . . . .  | 83    | 81                                    | 1  | 1   | -                                    | -                                | -     |
| 2005 - 2009 . . . . .  | 84    | 80                                    | 2  | 2   | -                                    | -                                | -     |
| 2010 - 2011 . . . . .  | 28    | 27                                    | -  | 1   | -                                    | -                                | -     |
| Not known . . . . .  | 19    | 19                                    | -  | -   | -                                    | -                                | -     |
| Not completed but inhabited . .                                    | 1     | 1                                     | -  | -   | -                                    | -                                | -     |
| <b>Camp Ithier VCA</b>   |       |                                       |  |   |                                      |                                  |       |
| Total . . . . .  | 1,048 | 1,017                                 | 9  | 20  | -                                    | -                                | 2     |
| Before 1970 . . . . .  | 98    | 90                                    | 3  | 5   | -                                    | -                                | -     |
| 1970 - 1984 . . . . .  | 239   | 235                                   | 2  | 1   | -                                    | -                                | 1     |
| 1985 - 1989 . . . . .  | 143   | 143                                   | -  | -   | -                                    | -                                | -     |
| 1990 - 1994 . . . . .  | 135   | 133                                   | -  | 1   | -                                    | -                                | 1     |
| 1995 - 1999 . . . . .  | 120   | 118                                   | -  | 2   | -                                    | -                                | -     |
| 2000 - 2004 . . . . .  | 111   | 103                                   | 2  | 6   | -                                    | -                                | -     |
| 2005 - 2009 . . . . .  | 96    | 91                                    | 1  | 4   | -                                    | -                                | -     |
| 2010 - 2011 . . . . .  | 19    | 19                                    | -  | -   | -                                    | -                                | -     |
| Not known . . . . .  | 61    | 60                                    | -  | 1   | -                                    | -                                | -     |
| Not completed but inhabited . .                                    | 26    | 25                                    | 1  | -   | -                                    | -                                | -     |

(1) Excluding 729 detached rooms used as part of a household.

Table HBD04 - Residential and partly-residential buildings(1) by geographical location, type of wall and roof materials and year of completion

| Country, Districts,<br>Municipal Wards or<br>Village Council Areas | Total | Type of wall and roof materials       |  |   |                                      |                                  |       |
|--|-------|---------------------------------------|--|---|--------------------------------------|----------------------------------|-------|
|  |       | Concrete wall<br>and<br>Concrete roof | Concrete wall<br>and iron or<br>tin roof | Iron or tin<br>wall and iron<br>or tin roof | Wood wall<br>and iron or<br>tin roof | Wood wall<br>and<br>shingle roof | Other |
| <b>Centre de Flacq VCA</b>   |       |                                       |  |   |                                      |                                  |       |
| Total . . . . .  | 3,540 | 3,310                                 | 65                                       | 156   | -                                    | -                                | 9     |
| Before 1970 . . . . .  | 382   | 306                                   | 17                                       | 58  | -                                    | -                                | 1     |
| 1970 - 1984 . . . . .  | 731   | 705                                   | 10                                       | 16  | -                                    | -                                | -     |
| 1985 - 1989 . . . . .  | 429   | 421                                   | 1  | 7   | -                                    | -                                | -     |
| 1990 - 1994 . . . . .  | 477   | 461                                   | 4  | 10  | -                                    | -                                | 2     |
| 1995 - 1999 . . . . .  | 414   | 388                                   | 11                                       | 15  | -                                    | -                                | -     |
| 2000 - 2004 . . . . .  | 376   | 351                                   | 9  | 15  | -                                    | -                                | 1     |
| 2005 - 2009 . . . . .  | 364   | 337                                   | 8  | 19  | -                                    | -                                | -     |
| 2010 - 2011 . . . . .  | 135   | 122                                   | 3  | 10  | -                                    | -                                | -     |
| Not known . . . . .  | 176   | 164                                   | 1  | 6   | -                                    | -                                | 5     |
| Not completed but inhabited . .                                    | 56    | 55                                    | 1  | -   | -                                    | -                                | -     |
| <b>Clémencia VCA</b>   |       |                                       |  |   |                                      |                                  |       |
| Total . . . . .  | 411   | 380                                   | 4  | 27  | -                                    | -                                | -     |
| Before 1970 . . . . .  | 11    | 11                                    | -  | -   | -                                    | -                                | -     |
| 1970 - 1984 . . . . .  | 86    | 79                                    | 2  | 5   | -                                    | -                                | -     |
| 1985 - 1989 . . . . .  | 50    | 48                                    | 1  | 1   | -                                    | -                                | -     |
| 1990 - 1994 . . . . .  | 65    | 65                                    | -  | -   | -                                    | -                                | -     |
| 1995 - 1999 . . . . .  | 66    | 65                                    | -  | 1   | -                                    | -                                | -     |
| 2000 - 2004 . . . . .  | 66    | 62                                    | -  | 4   | -                                    | -                                | -     |
| 2005 - 2009 . . . . .  | 38    | 28                                    | -  | 10  | -                                    | -                                | -     |
| 2010 - 2011 . . . . .  | 5     | 3                                     | -  | 2   | -                                    | -                                | -     |
| Not known . . . . .  | 23    | 18                                    | 1  | 4   | -                                    | -                                | -     |
| Not completed but inhabited . .                                    | 1     | 1                                     | -  | -   | -                                    | -                                | -     |
| <b>Écroignard VCA</b>  |       |                                       |  |   |                                      |                                  |       |
| Total . . . . .  | 1,445 | 1,391                                 | 9  | 44  | -                                    | -                                | 1     |
| Before 1970 . . . . .  | 101   | 94                                    | -  | 7   | -                                    | -                                | -     |
| 1970 - 1984 . . . . .  | 223   | 219                                   | 3  | 1   | -                                    | -                                | -     |
| 1985 - 1989 . . . . .  | 215   | 214                                   | -  | 1   | -                                    | -                                | -     |
| 1990 - 1994 . . . . .  | 229   | 226                                   | -  | 3   | -                                    | -                                | -     |
| 1995 - 1999 . . . . .  | 203   | 194                                   | 2  | 7   | -                                    | -                                | -     |
| 2000 - 2004 . . . . .  | 215   | 206                                   | 2  | 7   | -                                    | -                                | -     |
| 2005 - 2009 . . . . .  | 157   | 149                                   | -  | 8   | -                                    | -                                | -     |
| 2010 - 2011 . . . . .  | 55    | 45                                    | 2  | 8   | -                                    | -                                | -     |
| Not known . . . . .  | 45    | 42                                    | -  | 2   | -                                    | -                                | 1     |
| Not completed but inhabited . .                                    | 2     | 2                                     | -  | -   | -                                    | -                                | -     |

(1) Excluding 729 detached rooms used as part of a household.

Table HBD04 - Residential and partly-residential buildings(1) by geographical location, type of wall and roof materials and year of completion

| Country, Districts,<br>Municipal Wards or<br>Village Council Areas | Total | Type of wall and roof materials       |  |   |                                      |                                  |       |
|--|-------|---------------------------------------|--|---|--------------------------------------|----------------------------------|-------|
|  |       | Concrete wall<br>and<br>Concrete roof | Concrete wall<br>and iron or<br>tin roof | Iron or tin<br>wall and iron<br>or tin roof | Wood wall<br>and iron or<br>tin roof | Wood wall<br>and<br>shingle roof | Other |
| Grand River South-East VCA   |       |                                       |  |   |                                      |                                  |       |
| Total . . . . .  | 432   | 396                                   | 4  | 31  | 1                                    | -                                | -     |
| Before 1970 . . . . .  | 122   | 101                                   | -  | 21  | -                                    | -                                | -     |
| 1970 - 1984 . . . . .  | 60    | 57                                    | 1  | 2   | -                                    | -                                | -     |
| 1985 - 1989 . . . . .  | 65    | 65                                    | -  | -   | -                                    | -                                | -     |
| 1990 - 1994 . . . . .  | 48    | 45                                    | 2  | 1   | -                                    | -                                | -     |
| 1995 - 1999 . . . . .  | 38    | 37                                    | 1  | -   | -                                    | -                                | -     |
| 2000 - 2004 . . . . .  | 34    | 31                                    | -  | 3   | -                                    | -                                | -     |
| 2005 - 2009 . . . . .  | 29    | 26                                    | -  | 2   | 1                                    | -                                | -     |
| 2010 - 2011 . . . . .  | 35    | 33                                    | -  | 2   | -                                    | -                                | -     |
| Not known . . . . .  | 1     | 1                                     | -  | -   | -                                    | -                                | -     |
| Not completed but inhabited . .                                    | -     | -                                     | -  | -   | -                                    | -                                | -     |
| Lalmatie VCA-East(West in Moka)                                    |       |                                       |  |   |                                      |                                  |       |
| Total . . . . .  | 2,382 | 2,288                                 | 22                                       | 67  | 3                                    | -                                | 2     |
| Before 1970 . . . . .  | 149   | 117                                   | 6  | 26  | -                                    | -                                | -     |
| 1970 - 1984 . . . . .  | 300   | 295                                   | -  | 4   | 1                                    | -                                | -     |
| 1985 - 1989 . . . . .  | 233   | 230                                   | -  | 2   | -                                    | -                                | 1     |
| 1990 - 1994 . . . . .  | 266   | 262                                   | -  | 3   | 1                                    | -                                | -     |
| 1995 - 1999 . . . . .  | 309   | 306                                   | 1  | 2   | -                                    | -                                | -     |
| 2000 - 2004 . . . . .  | 316   | 313                                   | -  | 3   | -                                    | -                                | -     |
| 2005 - 2009 . . . . .  | 290   | 271                                   | 5  | 13  | 1                                    | -                                | -     |
| 2010 - 2011 . . . . .  | 94    | 92                                    | 2  | -   | -                                    | -                                | -     |
| Not known . . . . .  | 181   | 168                                   | 4  | 8   | -                                    | -                                | 1     |
| Not completed but inhabited . .                                    | 244   | 234                                   | 4  | 6   | -                                    | -                                | -     |
| Laventure VCA  |       |                                       |  |   |                                      |                                  |       |
| Total . . . . .  | 1,470 | 1,380                                 | 15                                       | 74  | -                                    | 1                                | -     |
| Before 1970 . . . . .  | 74    | 62                                    | 3  | 9   | -                                    | -                                | -     |
| 1970 - 1984 . . . . .  | 221   | 213                                   | 3  | 5   | -                                    | -                                | -     |
| 1985 - 1989 . . . . .  | 177   | 172                                   | -  | 5   | -                                    | -                                | -     |
| 1990 - 1994 . . . . .  | 225   | 219                                   | -  | 6   | -                                    | -                                | -     |
| 1995 - 1999 . . . . .  | 245   | 238                                   | -  | 7   | -                                    | -                                | -     |
| 2000 - 2004 . . . . .  | 200   | 186                                   | 2  | 12  | -                                    | -                                | -     |
| 2005 - 2009 . . . . .  | 181   | 160                                   | 3  | 18  | -                                    | -                                | -     |
| 2010 - 2011 . . . . .  | 64    | 58                                    | 1  | 5   | -                                    | -                                | -     |
| Not known . . . . .  | 49    | 40                                    | 1  | 7   | -                                    | 1                                | -     |
| Not completed but inhabited . .                                    | 34    | 32                                    | 2  | -   | -                                    | -                                | -     |

(1) Excluding 729 detached rooms used as part of a household.

Table HBD04 - Residential and partly-residential buildings(1) by geographical location, type of wall and roof materials and year of completion

| Country, Districts,<br>Municipal Wards or<br>Village Council Areas | Total | Type of wall and roof materials       |  |   |                                      |                                  |       |
|--|-------|---------------------------------------|--|---|--------------------------------------|----------------------------------|-------|
|  |       | Concrete wall<br>and<br>Concrete roof | Concrete wall<br>and iron or<br>tin roof | Iron or tin<br>wall and iron<br>or tin roof | Wood wall<br>and iron or<br>tin roof | Wood wall<br>and<br>shingle roof | Other |
| Mare La Chaux VCA  |       |                                       |  |   |                                      |                                  |       |
| Total . . . . .  | 450   | 439                                   | 3  | 8   | -                                    | -                                | -     |
| Before 1970 . . . . .  | 52    | 49                                    | 1  | 2   | -                                    | -                                | -     |
| 1970 - 1984 . . . . .  | 40    | 40                                    | -  | -   | -                                    | -                                | -     |
| 1985 - 1989 . . . . .  | 44    | 43                                    | 1  | -   | -                                    | -                                | -     |
| 1990 - 1994 . . . . .  | 50    | 50                                    | -  | -   | -                                    | -                                | -     |
| 1995 - 1999 . . . . .  | 61    | 60                                    | -  | 1   | -                                    | -                                | -     |
| 2000 - 2004 . . . . .  | 58    | 57                                    | -  | 1   | -                                    | -                                | -     |
| 2005 - 2009 . . . . .  | 37    | 34                                    | -  | 3   | -                                    | -                                | -     |
| 2010 - 2011 . . . . .  | 18    | 17                                    | -  | 1   | -                                    | -                                | -     |
| Not known . . . . .  | 33    | 33                                    | -  | -   | -                                    | -                                | -     |
| Not completed but inhabited . .                                    | 57    | 56                                    | 1  | -   | -                                    | -                                | -     |
| Médine Camp de Masque East VCA                                     |       |                                       |  |   |                                      |                                  |       |
| Total . . . . .  | 1,176 | 1,135                                 | 18                                       | 20  | -                                    | -                                | 3     |
| Before 1970 . . . . .  | 176   | 162                                   | 8  | 6   | -                                    | -                                | -     |
| 1970 - 1984 . . . . .  | 293   | 289                                   | 1  | 2   | -                                    | -                                | 1     |
| 1985 - 1989 . . . . .  | 180   | 179                                   | 1  | -   | -                                    | -                                | -     |
| 1990 - 1994 . . . . .  | 139   | 139                                   | -  | -   | -                                    | -                                | -     |
| 1995 - 1999 . . . . .  | 112   | 108                                   | 1  | 2   | -                                    | -                                | 1     |
| 2000 - 2004 . . . . .  | 101   | 98                                    | 2  | 1   | -                                    | -                                | -     |
| 2005 - 2009 . . . . .  | 93    | 86                                    | 3  | 4   | -                                    | -                                | -     |
| 2010 - 2011 . . . . .  | 28    | 24                                    | 2  | 2   | -                                    | -                                | -     |
| Not known . . . . .  | 52    | 49                                    | -  | 3   | -                                    | -                                | -     |
| Not completed but inhabited . .                                    | 2     | 1                                     | -  | -   | -                                    | -                                | 1     |
| Montagne Blanche VCA - East  |       |                                       |  |   |                                      |                                  |       |
| Total . . . . .  | 246   | 236                                   | -  | 10  | -                                    | -                                | -     |
| Before 1970 . . . . .  | 16    | 14                                    | -  | 2   | -                                    | -                                | -     |
| 1970 - 1984 . . . . .  | 85    | 82                                    | -  | 3   | -                                    | -                                | -     |
| 1985 - 1989 . . . . .  | 32    | 32                                    | -  | -   | -                                    | -                                | -     |
| 1990 - 1994 . . . . .  | 27    | 25                                    | -  | 2   | -                                    | -                                | -     |
| 1995 - 1999 . . . . .  | 25    | 25                                    | -  | -   | -                                    | -                                | -     |
| 2000 - 2004 . . . . .  | 21    | 19                                    | -  | 2   | -                                    | -                                | -     |
| 2005 - 2009 . . . . .  | 15    | 15                                    | -  | -   | -                                    | -                                | -     |
| 2010 - 2011 . . . . .  | 9     | 8                                     | -  | 1   | -                                    | -                                | -     |
| Not known . . . . .  | 15    | 15                                    | -  | -   | -                                    | -                                | -     |
| Not completed but inhabited . .                                    | 1     | 1                                     | -  | -   | -                                    | -                                | -     |

(1) Excluding 729 detached rooms used as part of a household.



Table HBD04 - Residential and partly-residential buildings(1) by geographical location, type of wall and roof materials and year of completion

| Country, Districts,<br>Municipal Wards or<br>Village Council Areas | Total | Type of wall and roof materials       |  |   |                                      |                                  |       |
|--|-------|---------------------------------------|--|---|--------------------------------------|----------------------------------|-------|
|  |       | Concrete wall<br>and<br>Concrete roof | Concrete wall<br>and iron or<br>tin roof | Iron or tin<br>wall and iron<br>or tin roof | Wood wall<br>and iron or<br>tin roof | Wood wall<br>and<br>shingle roof | Other |
| Olivia VCA   |       |                                       |  |   |                                      |                                  |       |
| Total . . . . .  | 742   | 653                                   | 6  | 80  | -                                    | -                                | 3     |
| Before 1970 . . . . .  | 72    | 47                                    | -  | 25  | -                                    | -                                | -     |
| 1970 - 1984 . . . . .  | 218   | 197                                   | 2  | 19  | -                                    | -                                | -     |
| 1985 - 1989 . . . . .  | 66    | 64                                    | 2  | -   | -                                    | -                                | -     |
| 1990 - 1994 . . . . .  | 71    | 70                                    | -  | 1   | -                                    | -                                | -     |
| 1995 - 1999 . . . . .  | 101   | 94                                    | 1  | 6   | -                                    | -                                | -     |
| 2000 - 2004 . . . . .  | 84    | 65                                    | -  | 19  | -                                    | -                                | -     |
| 2005 - 2009 . . . . .  | 55    | 48                                    | -  | 6   | -                                    | -                                | 1     |
| 2010 - 2011 . . . . .  | 23    | 19                                    | 1  | 3   | -                                    | -                                | -     |
| Not known . . . . .  | 52    | 49                                    | -  | 1   | -                                    | -                                | 2     |
| Not completed but inhabited . .                                    | -     | -                                     | -  | -   | -                                    | -                                | -     |
| Plaines des Roches VCA - South                                     |       |                                       |  |   |                                      |                                  |       |
| Total . . . . .  | 77    | 73                                    | 2  | 2   | -                                    | -                                | -     |
| Before 1970 . . . . .  | 7     | 5                                     | 1  | 1   | -                                    | -                                | -     |
| 1970 - 1984 . . . . .  | 20    | 20                                    | -  | -   | -                                    | -                                | -     |
| 1985 - 1989 . . . . .  | 11    | 11                                    | -  | -   | -                                    | -                                | -     |
| 1990 - 1994 . . . . .  | 10    | 10                                    | -  | -   | -                                    | -                                | -     |
| 1995 - 1999 . . . . .  | 11    | 11                                    | -  | -   | -                                    | -                                | -     |
| 2000 - 2004 . . . . .  | 9     | 9                                     | -  | -   | -                                    | -                                | -     |
| 2005 - 2009 . . . . .  | 4     | 4                                     | -  | -   | -                                    | -                                | -     |
| 2010 - 2011 . . . . .  | -     | -                                     | -  | -   | -                                    | -                                | -     |
| Not known . . . . .  | 4     | 2                                     | 1  | 1   | -                                    | -                                | -     |
| Not completed but inhabited . .                                    | 1     | 1                                     | -  | -   | -                                    | -                                | -     |
| Poste de Flacq VCA   |       |                                       |  |   |                                      |                                  |       |
| Total . . . . .  | 2,115 | 1,831                                 | 48                                       | 224   | 3                                    | 5                                | 4     |
| Before 1970 . . . . .  | 103   | 87                                    | 6  | 10  | -                                    | -                                | -     |
| 1970 - 1984 . . . . .  | 238   | 211                                   | 7  | 17  | 1                                    | 1                                | 1     |
| 1985 - 1989 . . . . .  | 231   | 203                                   | 6  | 21  | -                                    | 1                                | -     |
| 1990 - 1994 . . . . .  | 279   | 246                                   | 8  | 24  | 1                                    | -                                | -     |
| 1995 - 1999 . . . . .  | 336   | 305                                   | 5  | 22  | 1                                    | 1                                | 2     |
| 2000 - 2004 . . . . .  | 308   | 266                                   | 5  | 35  | -                                    | 1                                | 1     |
| 2005 - 2009 . . . . .  | 396   | 311                                   | 6  | 78  | -                                    | 1                                | -     |
| 2010 - 2011 . . . . .  | 66    | 53                                    | 2  | 11  | -                                    | -                                | -     |
| Not known . . . . .  | 75    | 69                                    | 2  | 4   | -                                    | -                                | -     |
| Not completed but inhabited . .                                    | 83    | 80                                    | 1  | 2   | -                                    | -                                | -     |

(1) Excluding 729 detached rooms used as part of a household.

Table HBD04 - Residential and partly-residential buildings(1) by geographical location, type of wall and roof materials and year of completion

| Country, Districts,<br>Municipal Wards or<br>Village Council Areas | Total | Type of wall and roof materials       |  |   |                                      |                                  |       |
|--|-------|---------------------------------------|--|---|--------------------------------------|----------------------------------|-------|
|  |       | Concrete wall<br>and<br>Concrete roof | Concrete wall<br>and iron or<br>tin roof | Iron or tin<br>wall and iron<br>or tin roof | Wood wall<br>and iron or<br>tin roof | Wood wall<br>and<br>shingle roof | Other |
| <b>Quatre Cocos VCA</b>  |       |                                       |  |   |                                      |                                  |       |
| Total . . . . .  | 1,433 | 1,274                                 | 26                                       | 128   | 3                                    | -                                | 2     |
| Before 1970 . . . . .  | 68    | 63                                    | 1  | 2   | 1                                    | -                                | 1     |
| 1970 - 1984 . . . . .  | 165   | 161                                   | 3  | 1   | -                                    | -                                | -     |
| 1985 - 1989 . . . . .  | 117   | 110                                   | 4  | 3   | -                                    | -                                | -     |
| 1990 - 1994 . . . . .  | 190   | 181                                   | -  | 8   | 1                                    | -                                | -     |
| 1995 - 1999 . . . . .  | 234   | 203                                   | 3  | 28  | -                                    | -                                | -     |
| 2000 - 2004 . . . . .  | 238   | 205                                   | 4  | 28  | 1                                    | -                                | -     |
| 2005 - 2009 . . . . .  | 218   | 181                                   | 6  | 31  | -                                    | -                                | -     |
| 2010 - 2011 . . . . .  | 64    | 48                                    | 1  | 15  | -                                    | -                                | -     |
| Not known . . . . .  | 92    | 78                                    | 3  | 11  | -                                    | -                                | -     |
| Not completed but inhabited . .                                    | 47    | 44                                    | 1  | 1   | -                                    | -                                | 1     |
| <b>Quatre Soeurs VCA</b>   |       |                                       |  |   |                                      |                                  |       |
| Total . . . . .  | 775   | 710                                   | 9  | 56  | -                                    | -                                | -     |
| Before 1970 . . . . .  | 25    | 25                                    | -  | -   | -                                    | -                                | -     |
| 1970 - 1984 . . . . .  | 106   | 102                                   | 1  | 3   | -                                    | -                                | -     |
| 1985 - 1989 . . . . .  | 95    | 92                                    | -  | 3   | -                                    | -                                | -     |
| 1990 - 1994 . . . . .  | 119   | 112                                   | 2  | 5   | -                                    | -                                | -     |
| 1995 - 1999 . . . . .  | 144   | 136                                   | 3  | 5   | -                                    | -                                | -     |
| 2000 - 2004 . . . . .  | 101   | 91                                    | 1  | 9   | -                                    | -                                | -     |
| 2005 - 2009 . . . . .  | 99    | 85                                    | -  | 14  | -                                    | -                                | -     |
| 2010 - 2011 . . . . .  | 46    | 28                                    | 2  | 16  | -                                    | -                                | -     |
| Not known . . . . .  | 17    | 16                                    | -  | 1   | -                                    | -                                | -     |
| Not completed but inhabited . .                                    | 23    | 23                                    | -  | -   | -                                    | -                                | -     |
| <b>Queen Victoria VCA</b>  |       |                                       |  |   |                                      |                                  |       |
| Total . . . . .  | 647   | 609                                   | 16                                       | 22  | -                                    | -                                | -     |
| Before 1970 . . . . .  | 100   | 90                                    | 5  | 5   | -                                    | -                                | -     |
| 1970 - 1984 . . . . .  | 102   | 97                                    | 3  | 2   | -                                    | -                                | -     |
| 1985 - 1989 . . . . .  | 55    | 54                                    | 1  | -   | -                                    | -                                | -     |
| 1990 - 1994 . . . . .  | 81    | 78                                    | 1  | 2   | -                                    | -                                | -     |
| 1995 - 1999 . . . . .  | 78    | 76                                    | -  | 2   | -                                    | -                                | -     |
| 2000 - 2004 . . . . .  | 83    | 82                                    | 1  | -   | -                                    | -                                | -     |
| 2005 - 2009 . . . . .  | 102   | 94                                    | 3  | 5   | -                                    | -                                | -     |
| 2010 - 2011 . . . . .  | 6     | 5                                     | 1  | -   | -                                    | -                                | -     |
| Not known . . . . .  | 36    | 31                                    | 1  | 4   | -                                    | -                                | -     |
| Not completed but inhabited . .                                    | 4     | 2                                     | -  | 2   | -                                    | -                                | -     |

(1) Excluding 729 detached rooms used as part of a household.

Table HBD04 - Residential and partly-residential buildings(1) by geographical location, type of wall and roof materials and year of completion

| Country, Districts,<br>Municipal Wards or<br>Village Council Areas | Total | Type of wall and roof materials       |  |   |                                      |                                  |       |
|--|-------|---------------------------------------|--|---|--------------------------------------|----------------------------------|-------|
|  |       | Concrete wall<br>and<br>Concrete roof | Concrete wall<br>and iron or<br>tin roof | Iron or tin<br>wall and iron<br>or tin roof | Wood wall<br>and iron or<br>tin roof | Wood wall<br>and<br>shingle roof | Other |
| Sébastopol VCA   |       |                                       |  |   |                                      |                                  |       |
| Total . . . . .  | 1,228 | 1,171                                 | 5  | 52  | -                                    | -                                | -     |
| Before 1970 . . . . .  | 87    | 66                                    | -  | 21  | -                                    | -                                | -     |
| 1970 - 1984 . . . . .  | 163   | 161                                   | -  | 2   | -                                    | -                                | -     |
| 1985 - 1989 . . . . .  | 101   | 100                                   | -  | 1   | -                                    | -                                | -     |
| 1990 - 1994 . . . . .  | 140   | 139                                   | -  | 1   | -                                    | -                                | -     |
| 1995 - 1999 . . . . .  | 176   | 171                                   | -  | 5   | -                                    | -                                | -     |
| 2000 - 2004 . . . . .  | 201   | 198                                   | -  | 3   | -                                    | -                                | -     |
| 2005 - 2009 . . . . .  | 191   | 179                                   | 3  | 9   | -                                    | -                                | -     |
| 2010 - 2011 . . . . .  | 77    | 69                                    | 2  | 6   | -                                    | -                                | -     |
| Not known . . . . .  | 68    | 65                                    | -  | 3   | -                                    | -                                | -     |
| Not completed but inhabited . .                                    | 24    | 23                                    | -  | 1   | -                                    | -                                | -     |
| St Julien (Haut de Flacq) VCA-East                                 |       |                                       |  |   |                                      |                                  |       |
| Total . . . . .  | 648   | 634                                   | 2  | -   | -                                    | -                                | 12    |
| Before 1970 . . . . .  | 198   | 195                                   | -  | -   | -                                    | -                                | 3     |
| 1970 - 1984 . . . . .  | 82    | 81                                    | -  | -   | -                                    | -                                | 1     |
| 1985 - 1989 . . . . .  | 65    | 65                                    | -  | -   | -                                    | -                                | -     |
| 1990 - 1994 . . . . .  | 57    | 56                                    | 1  | -   | -                                    | -                                | -     |
| 1995 - 1999 . . . . .  | 56    | 54                                    | -  | -   | -                                    | -                                | 2     |
| 2000 - 2004 . . . . .  | 69    | 67                                    | 1  | -   | -                                    | -                                | 1     |
| 2005 - 2009 . . . . .  | 94    | 90                                    | -  | -   | -                                    | -                                | 4     |
| 2010 - 2011 . . . . .  | 10    | 10                                    | -  | -   | -                                    | -                                | -     |
| Not known . . . . .  | 9     | 8                                     | -  | -   | -                                    | -                                | 1     |
| Not completed but inhabited . .                                    | 8     | 8                                     | -  | -   | -                                    | -                                | -     |
| St Julien D'Hotman VCA-East  |       |                                       |  |   |                                      |                                  |       |
| Total . . . . .  | 804   | 790                                   | 1  | 3   | 1                                    | 1                                | 8     |
| Before 1970 . . . . .  | 111   | 106                                   | -  | -   | 1                                    | 1                                | 3     |
| 1970 - 1984 . . . . .  | 166   | 166                                   | -  | -   | -                                    | -                                | -     |
| 1985 - 1989 . . . . .  | 87    | 87                                    | -  | -   | -                                    | -                                | -     |
| 1990 - 1994 . . . . .  | 84    | 84                                    | -  | -   | -                                    | -                                | -     |
| 1995 - 1999 . . . . .  | 91    | 91                                    | -  | -   | -                                    | -                                | -     |
| 2000 - 2004 . . . . .  | 100   | 98                                    | 1  | 1   | -                                    | -                                | -     |
| 2005 - 2009 . . . . .  | 82    | 82                                    | -  | -   | -                                    | -                                | -     |
| 2010 - 2011 . . . . .  | 20    | 18                                    | -  | 2   | -                                    | -                                | -     |
| Not known . . . . .  | 61    | 56                                    | -  | -   | -                                    | -                                | 5     |
| Not completed but inhabited . .                                    | 2     | 2                                     | -  | -   | -                                    | -                                | -     |

(1) Excluding 729 detached rooms used as part of a household.

Table HBD04 - Residential and partly-residential buildings(1) by geographical location, type of wall and roof materials and year of completion

| Country, Districts,<br>Municipal Wards or<br>Village Council Areas | Total  | Type of wall and roof materials       |  |   |                                      |                                  |       |
|--|--------|---------------------------------------|--|---|--------------------------------------|----------------------------------|-------|
|  |        | Concrete wall<br>and<br>Concrete roof | Concrete wall<br>and iron or<br>tin roof | Iron or tin<br>wall and iron<br>or tin roof | Wood wall<br>and iron or<br>tin roof | Wood wall<br>and<br>shingle roof | Other |
| <b>Trou D'Eau Douce VCA</b>  |        |                                       |  |   |                                      |                                  |       |
| Total . . . . .  | 1,491  | 1,312                                 | 45                                       | 128   | 1                                    | -                                | 5     |
| Before 1970 . . . . .  | 84     | 63                                    | 8  | 11  | -                                    | -                                | 2     |
| 1970 - 1984 . . . . .  | 188    | 165                                   | 7  | 15  | -                                    | -                                | 1     |
| 1985 - 1989 . . . . .  | 139    | 126                                   | 5  | 8   | -                                    | -                                | -     |
| 1990 - 1994 . . . . .  | 198    | 184                                   | -  | 14  | -                                    | -                                | -     |
| 1995 - 1999 . . . . .  | 206    | 180                                   | 3  | 23  | -                                    | -                                | -     |
| 2000 - 2004 . . . . .  | 257    | 227                                   | 7  | 23  | -                                    | -                                | -     |
| 2005 - 2009 . . . . .  | 165    | 143                                   | 6  | 15  | 1                                    | -                                | -     |
| 2010 - 2011 . . . . .  | 50     | 37                                    | 3  | 10  | -                                    | -                                | -     |
| Not known . . . . .  | 190    | 173                                   | 6  | 9   | -                                    | -                                | 2     |
| Not completed but inhabited . .                                    | 14     | 14                                    | -  | -   | -                                    | -                                | -     |
| <b>GRAND PORT DISTRICT-wholly rural</b>                            |        |                                       |  |   |                                      |                                  |       |
| Total . . . . .  | 23,876 | 22,089                                | 495                                      | 1,058                                       | 51                                   | 6                                | 177   |
| Before 1970 . . . . .  | 2,056  | 1,544                                 | 133                                      | 249   | 8                                    | 4                                | 118   |
| 1970 - 1984 . . . . .  | 3,770  | 3,602                                 | 59                                       | 95  | 3                                    | -                                | 11    |
| 1985 - 1989 . . . . .  | 2,735  | 2,639                                 | 38                                       | 51  | 5                                    | -                                | 2     |
| 1990 - 1994 . . . . .  | 3,035  | 2,911                                 | 37                                       | 78  | 5                                    | -                                | 4     |
| 1995 - 1999 . . . . .  | 3,529  | 3,397                                 | 25                                       | 99  | 6                                    | -                                | 2     |
| 2000 - 2004 . . . . .  | 3,091  | 2,923                                 | 36                                       | 125   | 4                                    | -                                | 3     |
| 2005 - 2009 . . . . .  | 2,956  | 2,696                                 | 56                                       | 195   | 6                                    | -                                | 3     |
| 2010 - 2011 . . . . .  | 924    | 783                                   | 27                                       | 99  | 11                                   | -                                | 4     |
| Not known . . . . .  | 1,161  | 1,009                                 | 70                                       | 47  | 3                                    | 2                                | 30    |
| Not completed but inhabited . .                                    | 619    | 585                                   | 14                                       | 20  | -                                    | -                                | -     |
| <b>Bambous Virieux VCA</b>   |        |                                       |  |   |                                      |                                  |       |
| Total . . . . .  | 335    | 253                                   | 12                                       | 68  | -                                    | -                                | 2     |
| Before 1970 . . . . .  | 24     | 14                                    | 2  | 8   | -                                    | -                                | -     |
| 1970 - 1984 . . . . .  | 39     | 27                                    | 2  | 9   | -                                    | -                                | 1     |
| 1985 - 1989 . . . . .  | 30     | 25                                    | 1  | 4   | -                                    | -                                | -     |
| 1990 - 1994 . . . . .  | 47     | 41                                    | -  | 6   | -                                    | -                                | -     |
| 1995 - 1999 . . . . .  | 53     | 42                                    | 1  | 10  | -                                    | -                                | -     |
| 2000 - 2004 . . . . .  | 60     | 53                                    | 2  | 5   | -                                    | -                                | -     |
| 2005 - 2009 . . . . .  | 35     | 24                                    | -  | 11  | -                                    | -                                | -     |
| 2010 - 2011 . . . . .  | 27     | 12                                    | 2  | 12  | -                                    | -                                | 1     |
| Not known . . . . .  | 4      | 2                                     | 1  | 1   | -                                    | -                                | -     |
| Not completed but inhabited . .                                    | 16     | 13                                    | 1  | 2   | -                                    | -                                | -     |

(1) Excluding 729 detached rooms used as part of a household.

Table HBD04 - Residential and partly-residential buildings(1) by geographical location, type of wall and roof materials and year of completion

| Country, Districts,<br>Municipal Wards or<br>Village Council Areas | Total | Type of wall and roof materials       |  |   |                                      |                                  |       |
|--|-------|---------------------------------------|--|---|--------------------------------------|----------------------------------|-------|
|  |       | Concrete wall<br>and<br>Concrete roof | Concrete wall<br>and iron or<br>tin roof | Iron or tin<br>wall and iron<br>or tin roof | Wood wall<br>and iron or<br>tin roof | Wood wall<br>and<br>shingle roof | Other |
| <b>Bananes VCA</b>   |       |                                       |  |   |                                      |                                  |       |
| Total . . . . .  | 145   | 138                                   | -  | 7   | -                                    | -                                | -     |
| Before 1970 . . . . .  | 33    | 33                                    | -  | -   | -                                    | -                                | -     |
| 1970 - 1984 . . . . .  | 18    | 18                                    | -  | -   | -                                    | -                                | -     |
| 1985 - 1989 . . . . .  | 16    | 16                                    | -  | -   | -                                    | -                                | -     |
| 1990 - 1994 . . . . .  | 19    | 19                                    | -  | -   | -                                    | -                                | -     |
| 1995 - 1999 . . . . .  | 22    | 20                                    | -  | 2   | -                                    | -                                | -     |
| 2000 - 2004 . . . . .  | 17    | 16                                    | -  | 1   | -                                    | -                                | -     |
| 2005 - 2009 . . . . .  | 15    | 12                                    | -  | 3   | -                                    | -                                | -     |
| 2010 - 2011 . . . . .  | 5     | 4                                     | -  | 1   | -                                    | -                                | -     |
| Not known . . . . .  | -     | -                                     | -  | -   | -                                    | -                                | -     |
| Not completed but inhabited . .                                    | -     | -                                     | -  | -   | -                                    | -                                | -     |
| <b>Beau Vallon VCA</b>   |       |                                       |  |   |                                      |                                  |       |
| Total . . . . .  | 1,548 | 1,236                                 | 117                                      | 71  | -                                    | 1                                | 123   |
| Before 1970 . . . . .  | 127   | 29                                    | 14                                       | 3   | -                                    | -                                | 81    |
| 1970 - 1984 . . . . .  | 136   | 121                                   | 9  | 1   | -                                    | -                                | 5     |
| 1985 - 1989 . . . . .  | 143   | 131                                   | 10                                       | 1   | -                                    | -                                | 1     |
| 1990 - 1994 . . . . .  | 204   | 193                                   | 8  | 1   | -                                    | -                                | 2     |
| 1995 - 1999 . . . . .  | 165   | 143                                   | 5  | 16  | -                                    | -                                | 1     |
| 2000 - 2004 . . . . .  | 146   | 125                                   | 6  | 14  | -                                    | -                                | 1     |
| 2005 - 2009 . . . . .  | 271   | 243                                   | 7  | 19  | -                                    | -                                | 2     |
| 2010 - 2011 . . . . .  | 62    | 44                                    | 6  | 10  | -                                    | -                                | 2     |
| Not known . . . . .  | 285   | 199                                   | 51                                       | 6   | -                                    | 1                                | 28    |
| Not completed but inhabited . .                                    | 9     | 8                                     | 1  | -   | -                                    | -                                | -     |
| <b>Bois des Amourettes VCA</b>                                     |       |                                       |  |   |                                      |                                  |       |
| Total . . . . .  | 407   | 342                                   | 5  | 59  | 1                                    | -                                | -     |
| Before 1970 . . . . .  | 20    | 17                                    | 1  | 2   | -                                    | -                                | -     |
| 1970 - 1984 . . . . .  | 70    | 66                                    | -  | 4   | -                                    | -                                | -     |
| 1985 - 1989 . . . . .  | 37    | 35                                    | -  | 2   | -                                    | -                                | -     |
| 1990 - 1994 . . . . .  | 65    | 58                                    | 1  | 5   | 1                                    | -                                | -     |
| 1995 - 1999 . . . . .  | 52    | 48                                    | -  | 4   | -                                    | -                                | -     |
| 2000 - 2004 . . . . .  | 68    | 57                                    | -  | 11  | -                                    | -                                | -     |
| 2005 - 2009 . . . . .  | 64    | 43                                    | 2  | 19  | -                                    | -                                | -     |
| 2010 - 2011 . . . . .  | 20    | 9                                     | 1  | 10  | -                                    | -                                | -     |
| Not known . . . . .  | 10    | 9                                     | -  | 1   | -                                    | -                                | -     |
| Not completed but inhabited . .                                    | 1     | -                                     | -  | 1   | -                                    | -                                | -     |

(1) Excluding 729 detached rooms used as part of a household.

Table HBD04 - Residential and partly-residential buildings(1) by geographical location, type of wall and roof materials and year of completion

| Country, Districts,<br>Municipal Wards or<br>Village Council Areas | Total | Type of wall and roof materials       |  |   |                                      |                                  |       |
|--|-------|---------------------------------------|--|---|--------------------------------------|----------------------------------|-------|
|  |       | Concrete wall<br>and<br>Concrete roof | Concrete wall<br>and iron or<br>tin roof | Iron or tin<br>wall and iron<br>or tin roof | Wood wall<br>and iron or<br>tin roof | Wood wall<br>and<br>shingle roof | Other |
| Cluny VCA  |       |                                       |  |   |                                      |                                  |       |
| Total . . . . .  | 339   | 298                                   | 5  | 24  | -                                    | -                                | 12    |
| Before 1970 . . . . .  | 43    | 30                                    | 1  | -   | -                                    | -                                | 12    |
| 1970 - 1984 . . . . .  | 84    | 84                                    | -  | -   | -                                    | -                                | -     |
| 1985 - 1989 . . . . .  | 30    | 28                                    | -  | 2   | -                                    | -                                | -     |
| 1990 - 1994 . . . . .  | 24    | 23                                    | -  | 1   | -                                    | -                                | -     |
| 1995 - 1999 . . . . .  | 46    | 43                                    | 1  | 2   | -                                    | -                                | -     |
| 2000 - 2004 . . . . .  | 53    | 43                                    | 2  | 8   | -                                    | -                                | -     |
| 2005 - 2009 . . . . .  | 47    | 37                                    | 1  | 9   | -                                    | -                                | -     |
| 2010 - 2011 . . . . .  | 7     | 5                                     | -  | 2   | -                                    | -                                | -     |
| Not known . . . . .  | 5     | 5                                     | -  | -   | -                                    | -                                | -     |
| Not completed but inhabited . .                                    | -     | -                                     | -  | -   | -                                    | -                                | -     |
| Grand Bel Air VCA  |       |                                       |  |   |                                      |                                  |       |
| Total . . . . .  | 374   | 342                                   | 8  | 24  | -                                    | -                                | -     |
| Before 1970 . . . . .  | 10    | -                                     | 2  | 8   | -                                    | -                                | -     |
| 1970 - 1984 . . . . .  | 10    | 9                                     | 1  | -   | -                                    | -                                | -     |
| 1985 - 1989 . . . . .  | 19    | 18                                    | 1  | -   | -                                    | -                                | -     |
| 1990 - 1994 . . . . .  | 33    | 32                                    | -  | 1   | -                                    | -                                | -     |
| 1995 - 1999 . . . . .  | 43    | 41                                    | -  | 2   | -                                    | -                                | -     |
| 2000 - 2004 . . . . .  | 58    | 54                                    | 1  | 3   | -                                    | -                                | -     |
| 2005 - 2009 . . . . .  | 49    | 46                                    | -  | 3   | -                                    | -                                | -     |
| 2010 - 2011 . . . . .  | 73    | 72                                    | -  | 1   | -                                    | -                                | -     |
| Not known . . . . .  | 7     | 6                                     | -  | 1   | -                                    | -                                | -     |
| Not completed but inhabited . .                                    | 72    | 64                                    | 3  | 5   | -                                    | -                                | -     |
| Grand Sable VCA  |       |                                       |  |   |                                      |                                  |       |
| Total . . . . .  | 423   | 369                                   | 7  | 47  | -                                    | -                                | -     |
| Before 1970 . . . . .  | 16    | 12                                    | 1  | 3   | -                                    | -                                | -     |
| 1970 - 1984 . . . . .  | 34    | 32                                    | 1  | 1   | -                                    | -                                | -     |
| 1985 - 1989 . . . . .  | 40    | 38                                    | 2  | -   | -                                    | -                                | -     |
| 1990 - 1994 . . . . .  | 81    | 75                                    | 2  | 4   | -                                    | -                                | -     |
| 1995 - 1999 . . . . .  | 78    | 75                                    | -  | 3   | -                                    | -                                | -     |
| 2000 - 2004 . . . . .  | 63    | 56                                    | 1  | 6   | -                                    | -                                | -     |
| 2005 - 2009 . . . . .  | 85    | 63                                    | -  | 22  | -                                    | -                                | -     |
| 2010 - 2011 . . . . .  | 13    | 8                                     | -  | 5   | -                                    | -                                | -     |
| Not known . . . . .  | 11    | 8                                     | -  | 3   | -                                    | -                                | -     |
| Not completed but inhabited . .                                    | 2     | 2                                     | -  | -   | -                                    | -                                | -     |

(1) Excluding 729 detached rooms used as part of a household.

Table HBD04 - Residential and partly-residential buildings(1) by geographical location, type of wall and roof materials and year of completion

| Country, Districts,<br>Municipal Wards or<br>Village Council Areas | Total | Type of wall and roof materials       |  |   |                                      |                                  |       |
|--|-------|---------------------------------------|--|---|--------------------------------------|----------------------------------|-------|
|  |       | Concrete wall<br>and<br>Concrete roof | Concrete wall<br>and iron or<br>tin roof | Iron or tin<br>wall and iron<br>or tin roof | Wood wall<br>and iron or<br>tin roof | Wood wall<br>and<br>shingle roof | Other |
| <b>L'Escalier VCA - East</b>                                       |       |                                       |  |   |                                      |                                  |       |
| Total . . . . .  | 1,719 | 1,591                                 | 39                                       | 72  | 1                                    | -                                | 16    |
| Before 1970 . . . . .  | 169   | 121                                   | 12                                       | 27  | -                                    | -                                | 9     |
| 1970 - 1984 . . . . .  | 291   | 269                                   | 8  | 10  | -                                    | -                                | 4     |
| 1985 - 1989 . . . . .  | 202   | 198                                   | -  | 3   | -                                    | -                                | 1     |
| 1990 - 1994 . . . . .  | 229   | 218                                   | 5  | 6   | -                                    | -                                | -     |
| 1995 - 1999 . . . . .  | 383   | 377                                   | 3  | 2   | -                                    | -                                | 1     |
| 2000 - 2004 . . . . .  | 211   | 200                                   | 4  | 6   | -                                    | -                                | 1     |
| 2005 - 2009 . . . . .  | 168   | 153                                   | 4  | 10  | 1                                    | -                                | -     |
| 2010 - 2011 . . . . .  | 48    | 39                                    | 2  | 7   | -                                    | -                                | -     |
| Not known . . . . .  | 15    | 13                                    | 1  | 1   | -                                    | -                                | -     |
| Not completed but inhabited . .                                    | 3     | 3                                     | -  | -   | -                                    | -                                | -     |
| <b>Mahébourg VCA</b>   |       |                                       |  |   |                                      |                                  |       |
| Total . . . . .  | 3,173 | 2,979                                 | 68                                       | 114   | 7                                    | 1                                | 4     |
| Before 1970 . . . . .  | 359   | 256                                   | 38                                       | 58  | 4                                    | 1                                | 2     |
| 1970 - 1984 . . . . .  | 726   | 702                                   | 11                                       | 13  | -                                    | -                                | -     |
| 1985 - 1989 . . . . .  | 389   | 378                                   | 3  | 8   | -                                    | -                                | -     |
| 1990 - 1994 . . . . .  | 358   | 356                                   | -  | 1   | -                                    | -                                | 1     |
| 1995 - 1999 . . . . .  | 441   | 434                                   | 2  | 5   | -                                    | -                                | -     |
| 2000 - 2004 . . . . .  | 293   | 285                                   | 5  | 3   | -                                    | -                                | -     |
| 2005 - 2009 . . . . .  | 339   | 322                                   | 3  | 13  | -                                    | -                                | 1     |
| 2010 - 2011 . . . . .  | 92    | 84                                    | 1  | 5   | 2                                    | -                                | -     |
| Not known . . . . .  | 119   | 105                                   | 5  | 8   | 1                                    | -                                | -     |
| Not completed but inhabited . .                                    | 57    | 57                                    | -  | -   | -                                    | -                                | -     |
| <b>Mare Chicose VCA</b>  |       |                                       |  |   |                                      |                                  |       |
| Total . . . . .  | 80    | 70                                    | 2  | 7   | -                                    | 1                                | -     |
| Before 1970 . . . . .  | 2     | -                                     | 1  | 1   | -                                    | -                                | -     |
| 1970 - 1984 . . . . .  | 14    | 11                                    | -  | 3   | -                                    | -                                | -     |
| 1985 - 1989 . . . . .  | 9     | 6                                     | 1  | 2   | -                                    | -                                | -     |
| 1990 - 1994 . . . . .  | 5     | 5                                     | -  | -   | -                                    | -                                | -     |
| 1995 - 1999 . . . . .  | 7     | 7                                     | -  | -   | -                                    | -                                | -     |
| 2000 - 2004 . . . . .  | 13    | 12                                    | -  | 1   | -                                    | -                                | -     |
| 2005 - 2009 . . . . .  | 23    | 23                                    | -  | -   | -                                    | -                                | -     |
| 2010 - 2011 . . . . .  | -     | -                                     | -  | -   | -                                    | -                                | -     |
| Not known . . . . .  | 7     | 6                                     | -  | -   | -                                    | 1                                | -     |
| Not completed but inhabited . .                                    | -     | -                                     | -  | -   | -                                    | -                                | -     |

(1) Excluding 729 detached rooms used as part of a household.

Table HBD04 - Residential and partly-residential buildings(1) by geographical location, type of wall and roof materials and year of completion

| Country, Districts,<br>Municipal Wards or<br>Village Council Areas | Total | Type of wall and roof materials       |  |   |                                      |                                  |       |
|--|-------|---------------------------------------|--|---|--------------------------------------|----------------------------------|-------|
|  |       | Concrete wall<br>and<br>Concrete roof | Concrete wall<br>and iron or<br>tin roof | Iron or tin<br>wall and iron<br>or tin roof | Wood wall<br>and iron or<br>tin roof | Wood wall<br>and<br>shingle roof | Other |
| Mare d'Albert VCA  |       |                                       |  |   |                                      |                                  |       |
| Total . . . . .  | 1,052 | 1,036                                 | 8  | 8   | -                                    | -                                | -     |
| Before 1970 . . . . .  | 69    | 62                                    | 3  | 4   | -                                    | -                                | -     |
| 1970 - 1984 . . . . .  | 158   | 157                                   | 1  | -   | -                                    | -                                | -     |
| 1985 - 1989 . . . . .  | 113   | 112                                   | 1  | -   | -                                    | -                                | -     |
| 1990 - 1994 . . . . .  | 156   | 156                                   | -  | -   | -                                    | -                                | -     |
| 1995 - 1999 . . . . .  | 156   | 156                                   | -  | -   | -                                    | -                                | -     |
| 2000 - 2004 . . . . .  | 122   | 121                                   | -  | 1   | -                                    | -                                | -     |
| 2005 - 2009 . . . . .  | 100   | 98                                    | -  | 2   | -                                    | -                                | -     |
| 2010 - 2011 . . . . .  | 52    | 51                                    | -  | 1   | -                                    | -                                | -     |
| Not known . . . . .  | 115   | 112                                   | 3  | -   | -                                    | -                                | -     |
| Not completed but inhabited . .                                    | 11    | 11                                    | -  | -   | -                                    | -                                | -     |
| Mare Tabac VCA   |       |                                       |  |   |                                      |                                  |       |
| Total . . . . .  | 598   | 584                                   | 3  | 8   | 2                                    | -                                | 1     |
| Before 1970 . . . . .  | 17    | 17                                    | -  | -   | -                                    | -                                | -     |
| 1970 - 1984 . . . . .  | 60    | 57                                    | 2  | 1   | -                                    | -                                | -     |
| 1985 - 1989 . . . . .  | 41    | 41                                    | -  | -   | -                                    | -                                | -     |
| 1990 - 1994 . . . . .  | 52    | 51                                    | -  | -   | 1                                    | -                                | -     |
| 1995 - 1999 . . . . .  | 69    | 68                                    | -  | 1   | -                                    | -                                | -     |
| 2000 - 2004 . . . . .  | 98    | 97                                    | -  | -   | 1                                    | -                                | -     |
| 2005 - 2009 . . . . .  | 77    | 74                                    | 1  | 2   | -                                    | -                                | -     |
| 2010 - 2011 . . . . .  | 18    | 17                                    | -  | -   | -                                    | -                                | 1     |
| Not known . . . . .  | 79    | 76                                    | -  | 3   | -                                    | -                                | -     |
| Not completed but inhabited . .                                    | 87    | 86                                    | -  | 1   | -                                    | -                                | -     |
| New Grove VCA  |       |                                       |  |   |                                      |                                  |       |
| Total . . . . .  | 2,384 | 2,310                                 | 37                                       | 34  | 2                                    | -                                | 1     |
| Before 1970 . . . . .  | 166   | 129                                   | 21                                       | 14  | 1                                    | -                                | 1     |
| 1970 - 1984 . . . . .  | 387   | 378                                   | 4  | 5   | -                                    | -                                | -     |
| 1985 - 1989 . . . . .  | 244   | 242                                   | -  | 1   | 1                                    | -                                | -     |
| 1990 - 1994 . . . . .  | 285   | 278                                   | 4  | 3   | -                                    | -                                | -     |
| 1995 - 1999 . . . . .  | 324   | 321                                   | 1  | 2   | -                                    | -                                | -     |
| 2000 - 2004 . . . . .  | 304   | 302                                   | -  | 2   | -                                    | -                                | -     |
| 2005 - 2009 . . . . .  | 353   | 347                                   | 4  | 2   | -                                    | -                                | -     |
| 2010 - 2011 . . . . .  | 85    | 83                                    | -  | 2   | -                                    | -                                | -     |
| Not known . . . . .  | 127   | 123                                   | 2  | 2   | -                                    | -                                | -     |
| Not completed but inhabited . .                                    | 109   | 107                                   | 1  | 1   | -                                    | -                                | -     |

(1) Excluding 729 detached rooms used as part of a household.



Table HBD04 - Residential and partly-residential buildings(1) by geographical location, type of wall and roof materials and year of completion

| Country, Districts,<br>Municipal Wards or<br>Village Council Areas | Total | Type of wall and roof materials       |  |   |                                      |                                  |       |
|--|-------|---------------------------------------|--|---|--------------------------------------|----------------------------------|-------|
|  |       | Concrete wall<br>and<br>Concrete roof | Concrete wall<br>and iron or<br>tin roof | Iron or tin<br>wall and iron<br>or tin roof | Wood wall<br>and iron or<br>tin roof | Wood wall<br>and<br>shingle roof | Other |
| <b>Nouvelle France VCA</b>   |       |                                       |  |   |                                      |                                  |       |
| Total . . . . .  | 1,495 | 1,437                                 | 6  | 51  | 1                                    | -                                | -     |
| Before 1970 . . . . .  | 97    | 95                                    | -  | 1   | 1                                    | -                                | -     |
| 1970 - 1984 . . . . .  | 305   | 302                                   | 1  | 2   | -                                    | -                                | -     |
| 1985 - 1989 . . . . .  | 191   | 189                                   | -  | 2   | -                                    | -                                | -     |
| 1990 - 1994 . . . . .  | 216   | 213                                   | 1  | 2   | -                                    | -                                | -     |
| 1995 - 1999 . . . . .  | 244   | 234                                   | -  | 10  | -                                    | -                                | -     |
| 2000 - 2004 . . . . .  | 175   | 160                                   | 1  | 14  | -                                    | -                                | -     |
| 2005 - 2009 . . . . .  | 136   | 120                                   | 1  | 15  | -                                    | -                                | -     |
| 2010 - 2011 . . . . .  | 46    | 42                                    | 1  | 3   | -                                    | -                                | -     |
| Not known . . . . .  | 67    | 64                                    | 1  | 2   | -                                    | -                                | -     |
| Not completed but inhabited . .                                    | 18    | 18                                    | -  | -   | -                                    | -                                | -     |
| <b>Old Grand Port VCA</b>  |       |                                       |  |   |                                      |                                  |       |
| Total . . . . .  | 649   | 575                                   | 17                                       | 49  | -                                    | 1                                | 7     |
| Before 1970 . . . . .  | 73    | 54                                    | 2  | 10  | -                                    | 1                                | 6     |
| 1970 - 1984 . . . . .  | 45    | 44                                    | -  | 1   | -                                    | -                                | -     |
| 1985 - 1989 . . . . .  | 64    | 61                                    | 1  | 2   | -                                    | -                                | -     |
| 1990 - 1994 . . . . .  | 75    | 66                                    | 2  | 6   | -                                    | -                                | 1     |
| 1995 - 1999 . . . . .  | 83    | 74                                    | 4  | 5   | -                                    | -                                | -     |
| 2000 - 2004 . . . . .  | 100   | 92                                    | 2  | 6   | -                                    | -                                | -     |
| 2005 - 2009 . . . . .  | 49    | 37                                    | 5  | 7   | -                                    | -                                | -     |
| 2010 - 2011 . . . . .  | 11    | 6                                     | -  | 5   | -                                    | -                                | -     |
| Not known . . . . .  | 12    | 12                                    | -  | -   | -                                    | -                                | -     |
| Not completed but inhabited . .                                    | 137   | 129                                   | 1  | 7   | -                                    | -                                | -     |
| <b>Petit Bel Air VCA</b>   |       |                                       |  |   |                                      |                                  |       |
| Total . . . . .  | 277   | 260                                   | 6  | 11  | -                                    | -                                | -     |
| Before 1970 . . . . .  | 7     | 7                                     | -  | -   | -                                    | -                                | -     |
| 1970 - 1984 . . . . .  | 22    | 20                                    | 2  | -   | -                                    | -                                | -     |
| 1985 - 1989 . . . . .  | 34    | 34                                    | -  | -   | -                                    | -                                | -     |
| 1990 - 1994 . . . . .  | 29    | 27                                    | -  | 2   | -                                    | -                                | -     |
| 1995 - 1999 . . . . .  | 41    | 41                                    | -  | -   | -                                    | -                                | -     |
| 2000 - 2004 . . . . .  | 74    | 70                                    | 1  | 3   | -                                    | -                                | -     |
| 2005 - 2009 . . . . .  | 44    | 39                                    | 1  | 4   | -                                    | -                                | -     |
| 2010 - 2011 . . . . .  | 22    | 18                                    | 2  | 2   | -                                    | -                                | -     |
| Not known . . . . .  | 4     | 4                                     | -  | -   | -                                    | -                                | -     |
| Not completed but inhabited . .                                    | -     | -                                     | -  | -   | -                                    | -                                | -     |

(1) Excluding 729 detached rooms used as part of a household.

Table HBD04 - Residential and partly-residential buildings(1) by geographical location, type of wall and roof materials and year of completion

| Country, Districts,<br>Municipal Wards or<br>Village Council Areas | Total | Type of wall and roof materials       |  |   |                                      |                                  |       |
|--|-------|---------------------------------------|--|---|--------------------------------------|----------------------------------|-------|
|  |       | Concrete wall<br>and<br>Concrete roof | Concrete wall<br>and iron or<br>tin roof | Iron or tin<br>wall and iron<br>or tin roof | Wood wall<br>and iron or<br>tin roof | Wood wall<br>and<br>shingle roof | Other |
| <b>Plaine Magnien VCA</b>  |       |                                       |  |   |                                      |                                  |       |
| Total . . . . .  | 1,993 | 1,823                                 | 44                                       | 109   | 10                                   | -                                | 7     |
| Before 1970 . . . . .  | 112   | 59                                    | 5  | 39  | 2                                    | -                                | 7     |
| 1970 - 1984 . . . . .  | 316   | 297                                   | 5  | 13  | 1                                    | -                                | -     |
| 1985 - 1989 . . . . .  | 272   | 256                                   | 7  | 6   | 3                                    | -                                | -     |
| 1990 - 1994 . . . . .  | 267   | 251                                   | 5  | 11  | -                                    | -                                | -     |
| 1995 - 1999 . . . . .  | 300   | 288                                   | 3  | 9   | -                                    | -                                | -     |
| 2000 - 2004 . . . . .  | 294   | 282                                   | 5  | 5   | 2                                    | -                                | -     |
| 2005 - 2009 . . . . .  | 244   | 222                                   | 10                                       | 11  | 1                                    | -                                | -     |
| 2010 - 2011 . . . . .  | 112   | 101                                   | -  | 10  | 1                                    | -                                | -     |
| Not known . . . . .  | 66    | 59                                    | 3  | 4   | -                                    | -                                | -     |
| Not completed but inhabited . .                                    | 10    | 8                                     | 1  | 1   | -                                    | -                                | -     |
| <b>Rivière des Créoles VCA</b>                                     |       |                                       |  |   |                                      |                                  |       |
| Total . . . . .  | 677   | 622                                   | 14                                       | 39  | 1                                    | -                                | 1     |
| Before 1970 . . . . .  | 27    | 24                                    | 1  | 2   | -                                    | -                                | -     |
| 1970 - 1984 . . . . .  | 87    | 85                                    | -  | 1   | -                                    | -                                | 1     |
| 1985 - 1989 . . . . .  | 79    | 73                                    | 1  | 5   | -                                    | -                                | -     |
| 1990 - 1994 . . . . .  | 92    | 84                                    | 2  | 6   | -                                    | -                                | -     |
| 1995 - 1999 . . . . .  | 139   | 135                                   | -  | 4   | -                                    | -                                | -     |
| 2000 - 2004 . . . . .  | 98    | 93                                    | -  | 5   | -                                    | -                                | -     |
| 2005 - 2009 . . . . .  | 95    | 79                                    | 5  | 11  | -                                    | -                                | -     |
| 2010 - 2011 . . . . .  | 20    | 18                                    | 1  | 1   | -                                    | -                                | -     |
| Not known . . . . .  | 8     | 4                                     | -  | 3   | 1                                    | -                                | -     |
| Not completed but inhabited . .                                    | 32    | 27                                    | 4  | 1   | -                                    | -                                | -     |
| <b>Riv. du Poste VCA-East</b>                                      |       |                                       |  |   |                                      |                                  |       |
| Total . . . . .  | 307   | 302                                   | 1  | 4   | -                                    | -                                | -     |
| Before 1970 . . . . .  | 28    | 28                                    | -  | -   | -                                    | -                                | -     |
| 1970 - 1984 . . . . .  | 53    | 53                                    | -  | -   | -                                    | -                                | -     |
| 1985 - 1989 . . . . .  | 36    | 36                                    | -  | -   | -                                    | -                                | -     |
| 1990 - 1994 . . . . .  | 48    | 47                                    | -  | 1   | -                                    | -                                | -     |
| 1995 - 1999 . . . . .  | 46    | 46                                    | -  | -   | -                                    | -                                | -     |
| 2000 - 2004 . . . . .  | 30    | 29                                    | -  | 1   | -                                    | -                                | -     |
| 2005 - 2009 . . . . .  | 20    | 19                                    | -  | 1   | -                                    | -                                | -     |
| 2010 - 2011 . . . . .  | 4     | 4                                     | -  | -   | -                                    | -                                | -     |
| Not known . . . . .  | 20    | 18                                    | 1  | 1   | -                                    | -                                | -     |
| Not completed but inhabited . .                                    | 22    | 22                                    | -  | -   | -                                    | -                                | -     |

(1) Excluding 729 detached rooms used as part of a household.

Table HBD04 - Residential and partly-residential buildings(1) by geographical location, type of wall and roof materials and year of completion

| Country, Districts,<br>Municipal Wards or<br>Village Council Areas | Total | Type of wall and roof materials       |  |   |                                      |                                  |       |
|--|-------|---------------------------------------|--|---|--------------------------------------|----------------------------------|-------|
|  |       | Concrete wall<br>and<br>Concrete roof | Concrete wall<br>and iron or<br>tin roof | Iron or tin<br>wall and iron<br>or tin roof | Wood wall<br>and iron or<br>tin roof | Wood wall<br>and<br>shingle roof | Other |
| <b>Rose Belle VCA</b>  |       |                                       |  |   |                                      |                                  |       |
| Total . . . . .  | 2,561 | 2,382                                 | 60                                       | 115   | -                                    | 2                                | 2     |
| Before 1970 . . . . .  | 305   | 226                                   | 18                                       | 59  | -                                    | 2                                | -     |
| 1970 - 1984 . . . . .  | 429   | 405                                   | 10                                       | 14  | -                                    | -                                | -     |
| 1985 - 1989 . . . . .  | 329   | 320                                   | 6  | 3   | -                                    | -                                | -     |
| 1990 - 1994 . . . . .  | 343   | 332                                   | 4  | 7   | -                                    | -                                | -     |
| 1995 - 1999 . . . . .  | 409   | 398                                   | 4  | 7   | -                                    | -                                | -     |
| 2000 - 2004 . . . . .  | 340   | 328                                   | 4  | 7   | -                                    | -                                | 1     |
| 2005 - 2009 . . . . .  | 262   | 246                                   | 7  | 9   | -                                    | -                                | -     |
| 2010 - 2011 . . . . .  | 60    | 50                                    | 6  | 4   | -                                    | -                                | -     |
| Not known . . . . .  | 68    | 62                                    | -  | 5   | -                                    | -                                | 1     |
| Not completed but inhabited . .                                    | 16    | 15                                    | 1  | -   | -                                    | -                                | -     |
| <b>St Hubert VCA</b>   |       |                                       |  |   |                                      |                                  |       |
| Total . . . . .  | 709   | 628                                   | 8  | 48  | 25                                   | -                                | -     |
| Before 1970 . . . . .  | 57    | 54                                    | 3  | -   | -                                    | -                                | -     |
| 1970 - 1984 . . . . .  | 107   | 97                                    | -  | 9   | 1                                    | -                                | -     |
| 1985 - 1989 . . . . .  | 156   | 148                                   | 1  | 6   | 1                                    | -                                | -     |
| 1990 - 1994 . . . . .  | 90    | 85                                    | 1  | 1   | 3                                    | -                                | -     |
| 1995 - 1999 . . . . .  | 80    | 67                                    | -  | 7   | 6                                    | -                                | -     |
| 2000 - 2004 . . . . .  | 87    | 74                                    | -  | 12  | 1                                    | -                                | -     |
| 2005 - 2009 . . . . .  | 49    | 40                                    | -  | 5   | 4                                    | -                                | -     |
| 2010 - 2011 . . . . .  | 32    | 16                                    | 2  | 6   | 8                                    | -                                | -     |
| Not known . . . . .  | 51    | 47                                    | 1  | 2   | 1                                    | -                                | -     |
| Not completed but inhabited . .                                    | -     | -                                     | -  | -   | -                                    | -                                | -     |
| <b>Trois Boutiques VCA</b>   |       |                                       |  |   |                                      |                                  |       |
| Total . . . . .  | 1,620 | 1,528                                 | 19                                       | 71  | 1                                    | -                                | 1     |
| Before 1970 . . . . .  | 189   | 176                                   | 5  | 8   | -                                    | -                                | -     |
| 1970 - 1984 . . . . .  | 243   | 234                                   | -  | 8   | 1                                    | -                                | -     |
| 1985 - 1989 . . . . .  | 185   | 180                                   | 2  | 3   | -                                    | -                                | -     |
| 1990 - 1994 . . . . .  | 219   | 207                                   | 1  | 11  | -                                    | -                                | -     |
| 1995 - 1999 . . . . .  | 215   | 207                                   | -  | 8   | -                                    | -                                | -     |
| 2000 - 2004 . . . . .  | 185   | 176                                   | 2  | 7   | -                                    | -                                | -     |
| 2005 - 2009 . . . . .  | 226   | 209                                   | 5  | 12  | -                                    | -                                | -     |
| 2010 - 2011 . . . . .  | 64    | 53                                    | 2  | 9   | -                                    | -                                | -     |
| Not known . . . . .  | 77    | 71                                    | 1  | 4   | -                                    | -                                | 1     |
| Not completed but inhabited . .                                    | 17    | 15                                    | 1  | 1   | -                                    | -                                | -     |

(1) Excluding 729 detached rooms used as part of a household.

Table HBD04 - Residential and partly-residential buildings(1) by geographical location, type of wall and roof materials and year of completion

| Country, Districts,<br>Municipal Wards or<br>Village Council Areas | Total  | Type of wall and roof materials       |  |   |                                      |                                  |       |
|--|--------|---------------------------------------|--|---|--------------------------------------|----------------------------------|-------|
|  |        | Concrete wall<br>and<br>Concrete roof | Concrete wall<br>and iron or<br>tin roof | Iron or tin<br>wall and iron<br>or tin roof | Wood wall<br>and iron or<br>tin roof | Wood wall<br>and<br>shingle roof | Other |
| Union Park VCA   |        |                                       |  |   |                                      |                                  |       |
| Total . . . . .  | 1,011  | 984                                   | 9  | 18  | -                                    | -                                | -     |
| Before 1970 . . . . .  | 106    | 101                                   | 3  | 2   | -                                    | -                                | -     |
| 1970 - 1984 . . . . .  | 136    | 134                                   | 2  | -   | -                                    | -                                | -     |
| 1985 - 1989 . . . . .  | 76     | 74                                    | 1  | 1   | -                                    | -                                | -     |
| 1990 - 1994 . . . . .  | 98     | 94                                    | 1  | 3   | -                                    | -                                | -     |
| 1995 - 1999 . . . . .  | 133    | 132                                   | 1  | -   | -                                    | -                                | -     |
| 2000 - 2004 . . . . .  | 202    | 198                                   | -  | 4   | -                                    | -                                | -     |
| 2005 - 2009 . . . . .  | 205    | 200                                   | -  | 5   | -                                    | -                                | -     |
| 2010 - 2011 . . . . .  | 51     | 47                                    | 1  | 3   | -                                    | -                                | -     |
| Not known . . . . .  | 4      | 4                                     | -  | -   | -                                    | -                                | -     |
| Not completed but inhabited . .                                    | -      | -                                     | -  | -   | -                                    | -                                | -     |
| SAVANNE DISTRICT-wholly rural                                      |        |                                       |  |   |                                      |                                  |       |
| Total . . . . .  | 15,094 | 13,872                                | 239                                      | 729   | 10                                   | 24                               | 220   |
| Before 1970 . . . . .  | 2,158  | 1,808                                 | 61                                       | 112   | 3                                    | -                                | 174   |
| 1970 - 1984 . . . . .  | 2,693  | 2,560                                 | 26                                       | 82  | 1                                    | 11                               | 13    |
| 1985 - 1989 . . . . .  | 1,589  | 1,536                                 | 11                                       | 35  | -                                    | 3                                | 4     |
| 1990 - 1994 . . . . .  | 1,690  | 1,599                                 | 21                                       | 64  | 1                                    | 1                                | 4     |
| 1995 - 1999 . . . . .  | 1,854  | 1,764                                 | 16                                       | 67  | -                                    | 2                                | 5     |
| 2000 - 2004 . . . . .  | 1,948  | 1,770                                 | 32                                       | 137   | 2                                    | 3                                | 4     |
| 2005 - 2009 . . . . .  | 1,624  | 1,451                                 | 29                                       | 136   | 2                                    | 3                                | 3     |
| 2010 - 2011 . . . . .  | 520    | 441                                   | 9  | 67  | 1                                    | 1                                | 1     |
| Not known . . . . .  | 688    | 631                                   | 22                                       | 23  | -                                    | -                                | 12    |
| Not completed but inhabited . .                                    | 330    | 312                                   | 12                                       | 6   | -                                    | -                                | -     |
| Baie du Cap VCA  |        |                                       |  |   |                                      |                                  |       |
| Total . . . . .  | 568    | 455                                   | 2  | 90  | -                                    | 3                                | 18    |
| Before 1970 . . . . .  | 36     | 28                                    | -  | 8   | -                                    | -                                | -     |
| 1970 - 1984 . . . . .  | 35     | 32                                    | -  | 3   | -                                    | -                                | -     |
| 1985 - 1989 . . . . .  | 85     | 74                                    | -  | 5   | -                                    | 2                                | 4     |
| 1990 - 1994 . . . . .  | 112    | 94                                    | -  | 14  | -                                    | -                                | 4     |
| 1995 - 1999 . . . . .  | 129    | 104                                   | 1  | 20  | -                                    | -                                | 4     |
| 2000 - 2004 . . . . .  | 108    | 80                                    | -  | 24  | -                                    | 1                                | 3     |
| 2005 - 2009 . . . . .  | 51     | 36                                    | 1  | 11  | -                                    | -                                | 3     |
| 2010 - 2011 . . . . .  | 11     | 7                                     | -  | 4   | -                                    | -                                | -     |
| Not known . . . . .  | 1      | -                                     | -  | 1   | -                                    | -                                | -     |
| Not completed but inhabited . .                                    | -      | -                                     | -  | -   | -                                    | -                                | -     |

(1) Excluding 729 detached rooms used as part of a household.

Table HBD04 - Residential and partly-residential buildings(1) by geographical location, type of wall and roof materials and year of completion

| Country, Districts,<br>Municipal Wards or<br>Village Council Areas | Total | Type of wall and roof materials       |  |   |                                      |                                  |       |
|--|-------|---------------------------------------|--|---|--------------------------------------|----------------------------------|-------|
|  |       | Concrete wall<br>and<br>Concrete roof | Concrete wall<br>and iron or<br>tin roof | Iron or tin<br>wall and iron<br>or tin roof | Wood wall<br>and iron or<br>tin roof | Wood wall<br>and<br>shingle roof | Other |
| <b>Bel Ombre VCA</b>   |       |                                       |  |   |                                      |                                  |       |
| Total . . . . .  | 629   | 517                                   | 16                                       | 96  | -                                    | -                                | -     |
| Before 1970 . . . . .  | 81    | 54                                    | 4  | 23  | -                                    | -                                | -     |
| 1970 - 1984 . . . . .  | 97    | 71                                    | 2  | 24  | -                                    | -                                | -     |
| 1985 - 1989 . . . . .  | 39    | 37                                    | -  | 2   | -                                    | -                                | -     |
| 1990 - 1994 . . . . .  | 77    | 68                                    | 1  | 8   | -                                    | -                                | -     |
| 1995 - 1999 . . . . .  | 95    | 80                                    | 4  | 11  | -                                    | -                                | -     |
| 2000 - 2004 . . . . .  | 78    | 67                                    | 1  | 10  | -                                    | -                                | -     |
| 2005 - 2009 . . . . .  | 108   | 92                                    | 2  | 14  | -                                    | -                                | -     |
| 2010 - 2011 . . . . .  | 53    | 47                                    | 2  | 4   | -                                    | -                                | -     |
| Not known . . . . .  | -     | -                                     | -  | -   | -                                    | -                                | -     |
| Not completed but inhabited . .                                    | 1     | 1                                     | -  | -   | -                                    | -                                | -     |
| <b>Bénarès VCA</b>   |       |                                       |  |   |                                      |                                  |       |
| Total . . . . .  | 545   | 413                                   | 10                                       | 21  | -                                    | -                                | 101   |
| Before 1970 . . . . .  | 129   | 35                                    | 1  | 1   | -                                    | -                                | 92    |
| 1970 - 1984 . . . . .  | 59    | 55                                    | -  | -   | -                                    | -                                | 4     |
| 1985 - 1989 . . . . .  | 16    | 16                                    | -  | -   | -                                    | -                                | -     |
| 1990 - 1994 . . . . .  | 29    | 28                                    | 1  | -   | -                                    | -                                | -     |
| 1995 - 1999 . . . . .  | 101   | 100                                   | 1  | -   | -                                    | -                                | -     |
| 2000 - 2004 . . . . .  | 115   | 112                                   | 1  | 2   | -                                    | -                                | -     |
| 2005 - 2009 . . . . .  | 61    | 51                                    | 3  | 7   | -                                    | -                                | -     |
| 2010 - 2011 . . . . .  | 27    | 12                                    | 3  | 11  | -                                    | -                                | 1     |
| Not known . . . . .  | 7     | 3                                     | -  | -   | -                                    | -                                | 4     |
| Not completed but inhabited . .                                    | 1     | 1                                     | -  | -   | -                                    | -                                | -     |
| <b>Bois Chéri VCA</b>  |       |                                       |  |   |                                      |                                  |       |
| Total . . . . .  | 770   | 720                                   | 4  | 45  | 1                                    | -                                | -     |
| Before 1970 . . . . .  | 94    | 77                                    | 1  | 16  | -                                    | -                                | -     |
| 1970 - 1984 . . . . .  | 238   | 231                                   | 1  | 6   | -                                    | -                                | -     |
| 1985 - 1989 . . . . .  | 92    | 91                                    | -  | 1   | -                                    | -                                | -     |
| 1990 - 1994 . . . . .  | 74    | 74                                    | -  | -   | -                                    | -                                | -     |
| 1995 - 1999 . . . . .  | 68    | 63                                    | -  | 5   | -                                    | -                                | -     |
| 2000 - 2004 . . . . .  | 81    | 74                                    | 1  | 6   | -                                    | -                                | -     |
| 2005 - 2009 . . . . .  | 98    | 86                                    | 1  | 10  | 1                                    | -                                | -     |
| 2010 - 2011 . . . . .  | 20    | 19                                    | -  | 1   | -                                    | -                                | -     |
| Not known . . . . .  | 2     | 2                                     | -  | -   | -                                    | -                                | -     |
| Not completed but inhabited . .                                    | 3     | 3                                     | -  | -   | -                                    | -                                | -     |

(1) Excluding 729 detached rooms used as part of a household.

Table HBD04 - Residential and partly-residential buildings(1) by geographical location, type of wall and roof materials and year of completion

| Country, Districts,<br>Municipal Wards or<br>Village Council Areas | Total | Type of wall and roof materials       |  |   |                                      |                                  |       |
|--|-------|---------------------------------------|--|---|--------------------------------------|----------------------------------|-------|
|  |       | Concrete wall<br>and<br>Concrete roof | Concrete wall<br>and iron or<br>tin roof | Iron or tin<br>wall and iron<br>or tin roof | Wood wall<br>and iron or<br>tin roof | Wood wall<br>and<br>shingle roof | Other |
| <b>Britannia VCA</b>   |       |                                       |  |   |                                      |                                  |       |
| Total . . . . .  | 272   | 266                                   | 1  | 1   | -                                    | -                                | 4     |
| Before 1970 . . . . .  | 105   | 100                                   | 1  | 1   | -                                    | -                                | 3     |
| 1970 - 1984 . . . . .  | 25    | 25                                    | -  | -   | -                                    | -                                | -     |
| 1985 - 1989 . . . . .  | 6     | 6                                     | -  | -   | -                                    | -                                | -     |
| 1990 - 1994 . . . . .  | 28    | 28                                    | -  | -   | -                                    | -                                | -     |
| 1995 - 1999 . . . . .  | 26    | 26                                    | -  | -   | -                                    | -                                | -     |
| 2000 - 2004 . . . . .  | 25    | 25                                    | -  | -   | -                                    | -                                | -     |
| 2005 - 2009 . . . . .  | 21    | 21                                    | -  | -   | -                                    | -                                | -     |
| 2010 - 2011 . . . . .  | 28    | 28                                    | -  | -   | -                                    | -                                | -     |
| Not known . . . . .  | 4     | 3                                     | -  | -   | -                                    | -                                | 1     |
| Not completed but inhabited . .                                    | 4     | 4                                     | -  | -   | -                                    | -                                | -     |
| <b>Camp Diabie VCA</b>   |       |                                       |  |   |                                      |                                  |       |
| Total . . . . .  | 919   | 827                                   | 14                                       | 30  | -                                    | 11                               | 37    |
| Before 1970 . . . . .  | 90    | 42                                    | 4  | 8   | -                                    | -                                | 36    |
| 1970 - 1984 . . . . .  | 142   | 130                                   | -  | 5   | -                                    | 7                                | -     |
| 1985 - 1989 . . . . .  | 68    | 66                                    | -  | 2   | -                                    | -                                | -     |
| 1990 - 1994 . . . . .  | 95    | 88                                    | 4  | 3   | -                                    | -                                | -     |
| 1995 - 1999 . . . . .  | 136   | 134                                   | -  | -   | -                                    | 2                                | -     |
| 2000 - 2004 . . . . .  | 143   | 138                                   | 3  | -   | -                                    | 1                                | 1     |
| 2005 - 2009 . . . . .  | 164   | 153                                   | 2  | 8   | -                                    | 1                                | -     |
| 2010 - 2011 . . . . .  | 49    | 45                                    | -  | 4   | -                                    | -                                | -     |
| Not known . . . . .  | 8     | 8                                     | -  | -   | -                                    | -                                | -     |
| Not completed but inhabited . .                                    | 24    | 23                                    | 1  | -   | -                                    | -                                | -     |
| <b>Chamouny VCA</b>  |       |                                       |  |   |                                      |                                  |       |
| Total . . . . .  | 1,087 | 1,040                                 | 9  | 38  | -                                    | -                                | -     |
| Before 1970 . . . . .  | 49    | 43                                    | 1  | 5   | -                                    | -                                | -     |
| 1970 - 1984 . . . . .  | 142   | 137                                   | 1  | 4   | -                                    | -                                | -     |
| 1985 - 1989 . . . . .  | 92    | 89                                    | -  | 3   | -                                    | -                                | -     |
| 1990 - 1994 . . . . .  | 132   | 127                                   | 3  | 2   | -                                    | -                                | -     |
| 1995 - 1999 . . . . .  | 152   | 149                                   | 1  | 2   | -                                    | -                                | -     |
| 2000 - 2004 . . . . .  | 170   | 164                                   | 1  | 5   | -                                    | -                                | -     |
| 2005 - 2009 . . . . .  | 172   | 163                                   | -  | 9   | -                                    | -                                | -     |
| 2010 - 2011 . . . . .  | 47    | 41                                    | 1  | 5   | -                                    | -                                | -     |
| Not known . . . . .  | 46    | 45                                    | -  | 1   | -                                    | -                                | -     |
| Not completed but inhabited . .                                    | 85    | 82                                    | 1  | 2   | -                                    | -                                | -     |

(1) Excluding 729 detached rooms used as part of a household.

Table HBD04 - Residential and partly-residential buildings(1) by geographical location, type of wall and roof materials and year of completion

| Country, Districts,<br>Municipal Wards or<br>Village Council Areas | Total | Type of wall and roof materials       |  |   |                                      |                                  |       |
|--|-------|---------------------------------------|--|---|--------------------------------------|----------------------------------|-------|
|  |       | Concrete wall<br>and<br>Concrete roof | Concrete wall<br>and iron or<br>tin roof | Iron or tin<br>wall and iron<br>or tin roof | Wood wall<br>and iron or<br>tin roof | Wood wall<br>and<br>shingle roof | Other |
| Chemin Grenier VCA   |       |                                       |  |   |                                      |                                  |       |
| Total . . . . .  | 2,546 | 2,377                                 | 57                                       | 106   | -                                    | 5                                | 1     |
| Before 1970 . . . . .  | 316   | 278                                   | 17                                       | 20  | -                                    | -                                | 1     |
| 1970 - 1984 . . . . .  | 602   | 569                                   | 11                                       | 19  | -                                    | 3                                | -     |
| 1985 - 1989 . . . . .  | 323   | 314                                   | 3  | 5   | -                                    | 1                                | -     |
| 1990 - 1994 . . . . .  | 305   | 294                                   | 2  | 9   | -                                    | -                                | -     |
| 1995 - 1999 . . . . .  | 249   | 240                                   | 4  | 5   | -                                    | -                                | -     |
| 2000 - 2004 . . . . .  | 291   | 271                                   | 5  | 15  | -                                    | -                                | -     |
| 2005 - 2009 . . . . .  | 247   | 214                                   | 9  | 23  | -                                    | 1                                | -     |
| 2010 - 2011 . . . . .  | 70    | 62                                    | -  | 8   | -                                    | -                                | -     |
| Not known . . . . .  | 98    | 90                                    | 6  | 2   | -                                    | -                                | -     |
| Not completed but inhabited . .                                    | 45    | 45                                    | -  | -   | -                                    | -                                | -     |
| Grand Bois VCA   |       |                                       |  |   |                                      |                                  |       |
| Total . . . . .  | 1,641 | 1,576                                 | 10                                       | 50  | -                                    | 4                                | 1     |
| Before 1970 . . . . .  | 146   | 141                                   | 1  | 4   | -                                    | -                                | -     |
| 1970 - 1984 . . . . .  | 282   | 276                                   | 1  | 4   | -                                    | 1                                | -     |
| 1985 - 1989 . . . . .  | 176   | 174                                   | -  | 2   | -                                    | -                                | -     |
| 1990 - 1994 . . . . .  | 195   | 189                                   | 1  | 4   | -                                    | 1                                | -     |
| 1995 - 1999 . . . . .  | 201   | 196                                   | -  | 4   | -                                    | -                                | 1     |
| 2000 - 2004 . . . . .  | 230   | 223                                   | -  | 6   | -                                    | 1                                | -     |
| 2005 - 2009 . . . . .  | 208   | 196                                   | 1  | 10  | -                                    | 1                                | -     |
| 2010 - 2011 . . . . .  | 76    | 66                                    | -  | 10  | -                                    | -                                | -     |
| Not known . . . . .  | 56    | 52                                    | -  | 4   | -                                    | -                                | -     |
| Not completed but inhabited . .                                    | 71    | 63                                    | 6  | 2   | -                                    | -                                | -     |
| L'Escalier VCA-West (East in G/P)                                  |       |                                       |  |   |                                      |                                  |       |
| Total . . . . .  | 11    | 9                                     | 2  | -   | -                                    | -                                | -     |
| Before 1970 . . . . .  | 7     | 5                                     | 2  | -   | -                                    | -                                | -     |
| 1970 - 1984 . . . . .  | 3     | 3                                     | -  | -   | -                                    | -                                | -     |
| 1985 - 1989 . . . . .  | -     | -                                     | -  | -   | -                                    | -                                | -     |
| 1990 - 1994 . . . . .  | 1     | 1                                     | -  | -   | -                                    | -                                | -     |
| 1995 - 1999 . . . . .  | -     | -                                     | -  | -   | -                                    | -                                | -     |
| 2000 - 2004 . . . . .  | -     | -                                     | -  | -   | -                                    | -                                | -     |
| 2005 - 2009 . . . . .  | -     | -                                     | -  | -   | -                                    | -                                | -     |
| 2010 - 2011 . . . . .  | -     | -                                     | -  | -   | -                                    | -                                | -     |
| Not known . . . . .  | -     | -                                     | -  | -   | -                                    | -                                | -     |
| Not completed but inhabited . .                                    | -     | -                                     | -  | -   | -                                    | -                                | -     |

(1) Excluding 729 detached rooms used as part of a household.

Table HBD04 - Residential and partly-residential buildings(1) by geographical location, type of wall and roof materials and year of completion

| Country, Districts,<br>Municipal Wards or<br>Village Council Areas | Total | Type of wall and roof materials       |  |   |                                      |                                  |       |
|--|-------|---------------------------------------|--|---|--------------------------------------|----------------------------------|-------|
|  |       | Concrete wall<br>and<br>Concrete roof | Concrete wall<br>and iron or<br>tin roof | Iron or tin<br>wall and iron<br>or tin roof | Wood wall<br>and iron or<br>tin roof | Wood wall<br>and<br>shingle roof | Other |
| <b>Rivière des Anguilles VCA</b>                                   |       |                                       |  |   |                                      |                                  |       |
| Total . . . . .  | 1,978 | 1,894                                 | 37                                       | 45  | -                                    | -                                | 2     |
| Before 1970 . . . . .  | 342   | 322                                   | 10                                       | 10  | -                                    | -                                | -     |
| 1970 - 1984 . . . . .  | 473   | 458                                   | 6  | 8   | -                                    | -                                | 1     |
| 1985 - 1989 . . . . .  | 276   | 266                                   | 4  | 6   | -                                    | -                                | -     |
| 1990 - 1994 . . . . .  | 249   | 241                                   | 4  | 4   | -                                    | -                                | -     |
| 1995 - 1999 . . . . .  | 229   | 223                                   | 2  | 4   | -                                    | -                                | -     |
| 2000 - 2004 . . . . .  | 128   | 120                                   | 3  | 5   | -                                    | -                                | -     |
| 2005 - 2009 . . . . .  | 140   | 136                                   | 1  | 3   | -                                    | -                                | -     |
| 2010 - 2011 . . . . .  | 29    | 26                                    | 1  | 2   | -                                    | -                                | -     |
| Not known . . . . .  | 110   | 100                                   | 6  | 3   | -                                    | -                                | 1     |
| Not completed but inhabited . .                                    | 2     | 2                                     | -  | -   | -                                    | -                                | -     |
| <b>Rivière du Poste VCA - West</b>                                 |       |                                       |  |   |                                      |                                  |       |
| Total . . . . .  | 202   | 196                                   | 2  | 4   | -                                    | -                                | -     |
| Before 1970 . . . . .  | 10    | 10                                    | -  | -   | -                                    | -                                | -     |
| 1970 - 1984 . . . . .  | 21    | 21                                    | -  | -   | -                                    | -                                | -     |
| 1985 - 1989 . . . . .  | 37    | 37                                    | -  | -   | -                                    | -                                | -     |
| 1990 - 1994 . . . . .  | 16    | 16                                    | -  | -   | -                                    | -                                | -     |
| 1995 - 1999 . . . . .  | 19    | 19                                    | -  | -   | -                                    | -                                | -     |
| 2000 - 2004 . . . . .  | 25    | 24                                    | -  | 1   | -                                    | -                                | -     |
| 2005 - 2009 . . . . .  | 24    | 23                                    | 1  | -   | -                                    | -                                | -     |
| 2010 - 2011 . . . . .  | 10    | 8                                     | -  | 2   | -                                    | -                                | -     |
| Not known . . . . .  | 6     | 6                                     | -  | -   | -                                    | -                                | -     |
| Not completed but inhabited . .                                    | 34    | 32                                    | 1  | 1   | -                                    | -                                | -     |
| <b>Saint Aubin VCA</b>   |       |                                       |  |   |                                      |                                  |       |
| Total . . . . .  | 332   | 330                                   | 2  | -   | -                                    | -                                | -     |
| Before 1970 . . . . .  | 252   | 251                                   | 1  | -   | -                                    | -                                | -     |
| 1970 - 1984 . . . . .  | 28    | 27                                    | 1  | -   | -                                    | -                                | -     |
| 1985 - 1989 . . . . .  | 19    | 19                                    | -  | -   | -                                    | -                                | -     |
| 1990 - 1994 . . . . .  | 2     | 2                                     | -  | -   | -                                    | -                                | -     |
| 1995 - 1999 . . . . .  | 1     | 1                                     | -  | -   | -                                    | -                                | -     |
| 2000 - 2004 . . . . .  | -     | -                                     | -  | -   | -                                    | -                                | -     |
| 2005 - 2009 . . . . .  | 1     | 1                                     | -  | -   | -                                    | -                                | -     |
| 2010 - 2011 . . . . .  | -     | -                                     | -  | -   | -                                    | -                                | -     |
| Not known . . . . .  | 29    | 29                                    | -  | -   | -                                    | -                                | -     |
| Not completed but inhabited . .                                    | -     | -                                     | -  | -   | -                                    | -                                | -     |

(1) Excluding 729 detached rooms used as part of a household.



Table HBD04 - Residential and partly-residential buildings(1) by geographical location, type of wall and roof materials and year of completion

| Country, Districts,<br>Municipal Wards or<br>Village Council Areas | Total  | Type of wall and roof materials       |  |   |                                      |                                  |       |
|--|--------|---------------------------------------|--|---|--------------------------------------|----------------------------------|-------|
|  |        | Concrete wall<br>and<br>Concrete roof | Concrete wall<br>and iron or<br>tin roof | Iron or tin<br>wall and iron<br>or tin roof | Wood wall<br>and iron or<br>tin roof | Wood wall<br>and<br>shingle roof | Other |
| <b>Souillac VCA</b>  |        |                                       |  |   |                                      |                                  |       |
| Total . . . . .  | 1,031  | 973                                   | 24                                       | 15  | 2                                    | 1                                | 16    |
| Before 1970 . . . . .  | 276    | 242                                   | 13                                       | 9   | 1                                    | -                                | 11    |
| 1970 - 1984 . . . . .  | 167    | 158                                   | 2  | 2   | -                                    | -                                | 5     |
| 1985 - 1989 . . . . .  | 102    | 100                                   | 2  | -   | -                                    | -                                | -     |
| 1990 - 1994 . . . . .  | 74     | 72                                    | 1  | 1   | -                                    | -                                | -     |
| 1995 - 1999 . . . . .  | 53     | 53                                    | -  | -   | -                                    | -                                | -     |
| 2000 - 2004 . . . . .  | 147    | 142                                   | 4  | 1   | -                                    | -                                | -     |
| 2005 - 2009 . . . . .  | 115    | 110                                   | 2  | 2   | 1                                    | -                                | -     |
| 2010 - 2011 . . . . .  | 23     | 22                                    | -  | -   | -                                    | 1                                | -     |
| Not known . . . . .  | 69     | 69                                    | -  | -   | -                                    | -                                | -     |
| Not completed but inhabited . .                                    | 5      | 5                                     | -  | -   | -                                    | -                                | -     |
| <b>Surinam VCA</b>   |        |                                       |  |   |                                      |                                  |       |
| Total . . . . .  | 2,563  | 2,279                                 | 49                                       | 188   | 7                                    | -                                | 40    |
| Before 1970 . . . . .  | 225    | 180                                   | 5  | 7   | 2                                    | -                                | 31    |
| 1970 - 1984 . . . . .  | 379    | 367                                   | 1  | 7   | 1                                    | -                                | 3     |
| 1985 - 1989 . . . . .  | 258    | 247                                   | 2  | 9   | -                                    | -                                | -     |
| 1990 - 1994 . . . . .  | 301    | 277                                   | 4  | 19  | 1                                    | -                                | -     |
| 1995 - 1999 . . . . .  | 395    | 376                                   | 3  | 16  | -                                    | -                                | -     |
| 2000 - 2004 . . . . .  | 407    | 330                                   | 13                                       | 62  | 2                                    | -                                | -     |
| 2005 - 2009 . . . . .  | 214    | 169                                   | 6  | 39  | -                                    | -                                | -     |
| 2010 - 2011 . . . . .  | 77     | 58                                    | 2  | 16  | 1                                    | -                                | -     |
| Not known . . . . .  | 252    | 224                                   | 10                                       | 12  | -                                    | -                                | 6     |
| Not completed but inhabited . .                                    | 55     | 51                                    | 3  | 1   | -                                    | -                                | -     |
| <b>PLAINES WILHEMS DISTRICT</b>                                    |        |                                       |  |   |                                      |                                  |       |
| Total . . . . .  | 76,304 | 73,188                                | 1,349                                    | 1,289                                       | 241                                  | 85                               | 152   |
| Before 1970 . . . . .  | 11,976 | 10,437                                | 702                                      | 525   | 186                                  | 76                               | 50    |
| 1970 - 1984 . . . . .  | 14,816 | 14,446                                | 192                                      | 132   | 18                                   | 4                                | 24    |
| 1985 - 1989 . . . . .  | 8,514  | 8,356                                 | 77                                       | 64  | 7                                    | 1                                | 9     |
| 1990 - 1994 . . . . .  | 9,005  | 8,869                                 | 73                                       | 57  | 1                                    | 1                                | 4     |
| 1995 - 1999 . . . . .  | 8,472  | 8,316                                 | 48                                       | 95  | 6                                    | -                                | 7     |
| 2000 - 2004 . . . . .  | 7,821  | 7,658                                 | 48                                       | 105   | 5                                    | -                                | 5     |
| 2005 - 2009 . . . . .  | 6,498  | 6,322                                 | 66                                       | 102   | 2                                    | -                                | 6     |
| 2010 - 2011 . . . . .  | 2,409  | 2,332                                 | 12                                       | 59  | 4                                    | 1                                | 1     |
| Not known . . . . .  | 5,887  | 5,563                                 | 118                                      | 147   | 12                                   | 2                                | 45    |
| Not completed but inhabited . .                                    | 906    | 889                                   | 13                                       | 3   | -                                    | -                                | 1     |

(1) Excluding 729 detached rooms used as part of a household.

Table HBD04 - Residential and partly-residential buildings(1) by geographical location, type of wall and roof materials and year of completion

| Country, Districts,<br>Municipal Wards or<br>Village Council Areas | Total  | Type of wall and roof materials       |  |   |                                      |                                  |       |
|--|--------|---------------------------------------|--|---|--------------------------------------|----------------------------------|-------|
|  |        | Concrete wall<br>and<br>Concrete roof | Concrete wall<br>and iron or<br>tin roof | Iron or tin<br>wall and iron<br>or tin roof | Wood wall<br>and iron or<br>tin roof | Wood wall<br>and<br>shingle roof | Other |
| <b>PLAINES WILHEMS DISTRICT - Urban</b>                            |        |                                       |  |   |                                      |                                  |       |
| Total . . . . .  | 75,057 | 72,000                                | 1,330                                    | 1,250                                       | 241                                  | 84                               | 152   |
| Before 1970 . . . . .  | 11,902 | 10,363                                | 702                                      | 525   | 186                                  | 76                               | 50    |
| 1970 - 1984 . . . . .  | 14,679 | 14,312                                | 190                                      | 131   | 18                                   | 4                                | 24    |
| 1985 - 1989 . . . . .  | 8,429  | 8,272                                 | 77                                       | 63  | 7                                    | 1                                | 9     |
| 1990 - 1994 . . . . .  | 8,873  | 8,739                                 | 72                                       | 56  | 1                                    | 1                                | 4     |
| 1995 - 1999 . . . . .  | 8,285  | 8,139                                 | 46                                       | 87  | 6                                    | -                                | 7     |
| 2000 - 2004 . . . . .  | 7,558  | 7,410                                 | 45                                       | 93  | 5                                    | -                                | 5     |
| 2005 - 2009 . . . . .  | 6,276  | 6,120                                 | 60                                       | 88  | 2                                    | -                                | 6     |
| 2010 - 2011 . . . . .  | 2,324  | 2,248                                 | 12                                       | 59  | 4                                    | -                                | 1     |
| Not known . . . . .  | 5,827  | 5,510                                 | 113                                      | 145   | 12                                   | 2                                | 45    |
| Not completed but inhabited . .                                    | 904    | 887                                   | 13                                       | 3   | -                                    | -                                | 1     |
| <b>Town of B-Bassin/R-Hill</b>                                     |        |                                       |  |   |                                      |                                  |       |
| Total . . . . .  | 20,472 | 19,168                                | 529                                      | 524   | 157                                  | 38                               | 56    |
| Before 1970 . . . . .  | 3,815  | 3,063                                 | 289                                      | 286   | 127                                  | 34                               | 16    |
| 1970 - 1984 . . . . .  | 4,197  | 4,041                                 | 77                                       | 58  | 12                                   | 2                                | 7     |
| 1985 - 1989 . . . . .  | 2,102  | 2,051                                 | 26                                       | 18  | 3                                    | 1                                | 3     |
| 1990 - 1994 . . . . .  | 2,405  | 2,357                                 | 34                                       | 14  | -                                    | -                                | -     |
| 1995 - 1999 . . . . .  | 2,145  | 2,103                                 | 13                                       | 24  | 1                                    | -                                | 4     |
| 2000 - 2004 . . . . .  | 1,832  | 1,782                                 | 13                                       | 31  | 4                                    | -                                | 2     |
| 2005 - 2009 . . . . .  | 1,653  | 1,595                                 | 22                                       | 29  | 2                                    | -                                | 5     |
| 2010 - 2011 . . . . .  | 484    | 466                                   | 2  | 12  | 3                                    | -                                | 1     |
| Not known . . . . .  | 1,704  | 1,579                                 | 50                                       | 52  | 5                                    | 1                                | 17    |
| Not completed but inhabited . .                                    | 135    | 131                                   | 3  | -   | -                                    | -                                | 1     |
| <b>Town of B-Bassin/R-Hill-Ward 1</b>                              |        |                                       |  |   |                                      |                                  |       |
| Total . . . . .  | 4,678  | 4,416                                 | 76                                       | 154   | 24                                   | 1                                | 7     |
| Before 1970 . . . . .  | 536    | 423                                   | 31                                       | 65  | 15                                   | 1                                | 1     |
| 1970 - 1984 . . . . .  | 898    | 851                                   | 16                                       | 27  | 3                                    | -                                | 1     |
| 1985 - 1989 . . . . .  | 527    | 508                                   | 7  | 10  | 1                                    | -                                | 1     |
| 1990 - 1994 . . . . .  | 701    | 686                                   | 8  | 7   | -                                    | -                                | -     |
| 1995 - 1999 . . . . .  | 660    | 647                                   | 2  | 11  | -                                    | -                                | -     |
| 2000 - 2004 . . . . .  | 603    | 585                                   | 3  | 12  | 2                                    | -                                | 1     |
| 2005 - 2009 . . . . .  | 448    | 425                                   | 8  | 13  | 2                                    | -                                | -     |
| 2010 - 2011 . . . . .  | 124    | 119                                   | -  | 4   | 1                                    | -                                | -     |
| Not known . . . . .  | 152    | 144                                   | 1  | 5   | -                                    | -                                | 2     |
| Not completed but inhabited . .                                    | 29     | 28                                    | -  | -   | -                                    | -                                | 1     |

(1) Excluding 729 detached rooms used as part of a household.

Table HBD04 - Residential and partly-residential buildings(1) by geographical location, type of wall and roof materials and year of completion

| Country, Districts,<br>Municipal Wards or<br>Village Council Areas | Total | Type of wall and roof materials       |  |   |                                      |                                  |       |
|--|-------|---------------------------------------|--|---|--------------------------------------|----------------------------------|-------|
|  |       | Concrete wall<br>and<br>Concrete roof | Concrete wall<br>and iron or<br>tin roof | Iron or tin<br>wall and iron<br>or tin roof | Wood wall<br>and iron or<br>tin roof | Wood wall<br>and<br>shingle roof | Other |
| <b>Town of B-Bassin/R-Hill-Ward 2</b>                              |       |                                       |  |   |                                      |                                  |       |
| Total . . . . .  | 4,648 | 4,233                                 | 175                                      | 154   | 57                                   | 19                               | 10    |
| Before 1970 . . . . .  | 1,005 | 721                                   | 110                                      | 97  | 52                                   | 19                               | 6     |
| 1970 - 1984 . . . . .  | 1,114 | 1,063                                 | 28                                       | 19  | 4                                    | -                                | -     |
| 1985 - 1989 . . . . .  | 502   | 493                                   | 7  | 2   | -                                    | -                                | -     |
| 1990 - 1994 . . . . .  | 580   | 563                                   | 13                                       | 4   | -                                    | -                                | -     |
| 1995 - 1999 . . . . .  | 450   | 438                                   | 3  | 8   | -                                    | -                                | 1     |
| 2000 - 2004 . . . . .  | 361   | 354                                   | 2  | 5   | -                                    | -                                | -     |
| 2005 - 2009 . . . . .  | 366   | 349                                   | 6  | 8   | -                                    | -                                | 3     |
| 2010 - 2011 . . . . .  | 82    | 77                                    | -  | 5   | -                                    | -                                | -     |
| Not known . . . . .  | 147   | 135                                   | 5  | 6   | 1                                    | -                                | -     |
| Not completed but inhabited . .                                    | 41    | 40                                    | 1  | -   | -                                    | -                                | -     |
| <b>Town of B-Bassin/R-Hill-Ward 3</b>                              |       |                                       |  |   |                                      |                                  |       |
| Total . . . . .  | 4,884 | 4,506                                 | 199                                      | 93  | 62                                   | 6                                | 18    |
| Before 1970 . . . . .  | 1,018 | 795                                   | 110                                      | 56  | 50                                   | 4                                | 3     |
| 1970 - 1984 . . . . .  | 1,040 | 1,001                                 | 27                                       | 5   | 3                                    | -                                | 4     |
| 1985 - 1989 . . . . .  | 486   | 473                                   | 6  | 2   | 2                                    | 1                                | 2     |
| 1990 - 1994 . . . . .  | 491   | 482                                   | 7  | 2   | -                                    | -                                | -     |
| 1995 - 1999 . . . . .  | 395   | 386                                   | 6  | 2   | -                                    | -                                | 1     |
| 2000 - 2004 . . . . .  | 340   | 330                                   | 4  | 3   | 2                                    | -                                | 1     |
| 2005 - 2009 . . . . .  | 350   | 337                                   | 6  | 5   | -                                    | -                                | 2     |
| 2010 - 2011 . . . . .  | 124   | 119                                   | 2  | -   | 2                                    | -                                | 1     |
| Not known . . . . .  | 633   | 576                                   | 31                                       | 18  | 3                                    | 1                                | 4     |
| Not completed but inhabited . .                                    | 7     | 7                                     | -  | -   | -                                    | -                                | -     |
| <b>Town of B-Bassin/R-Hill-Ward 4</b>                              |       |                                       |  |   |                                      |                                  |       |
| Total . . . . .  | 6,262 | 6,013                                 | 79                                       | 123   | 14                                   | 12                               | 21    |
| Before 1970 . . . . .  | 1,256 | 1,124                                 | 38                                       | 68  | 10                                   | 10                               | 6     |
| 1970 - 1984 . . . . .  | 1,145 | 1,126                                 | 6  | 7   | 2                                    | 2                                | 2     |
| 1985 - 1989 . . . . .  | 587   | 577                                   | 6  | 4   | -                                    | -                                | -     |
| 1990 - 1994 . . . . .  | 633   | 626                                   | 6  | 1   | -                                    | -                                | -     |
| 1995 - 1999 . . . . .  | 640   | 632                                   | 2  | 3   | 1                                    | -                                | 2     |
| 2000 - 2004 . . . . .  | 528   | 513                                   | 4  | 11  | -                                    | -                                | -     |
| 2005 - 2009 . . . . .  | 489   | 484                                   | 2  | 3   | -                                    | -                                | -     |
| 2010 - 2011 . . . . .  | 154   | 151                                   | -  | 3   | -                                    | -                                | -     |
| Not known . . . . .  | 772   | 724                                   | 13                                       | 23  | 1                                    | -                                | 11    |
| Not completed but inhabited . .                                    | 58    | 56                                    | 2  | -   | -                                    | -                                | -     |

(1) Excluding 729 detached rooms used as part of a household.

Table HBD04 - Residential and partly-residential buildings(1) by geographical location, type of wall and roof materials and year of completion

| Country, Districts,<br>Municipal Wards or<br>Village Council Areas | Total  | Type of wall and roof materials       |  |   |                                      |                                  |       |
|--|--------|---------------------------------------|--|---|--------------------------------------|----------------------------------|-------|
|  |        | Concrete wall<br>and<br>Concrete roof | Concrete wall<br>and iron or<br>tin roof | Iron or tin<br>wall and iron<br>or tin roof | Wood wall<br>and iron or<br>tin roof | Wood wall<br>and<br>shingle roof | Other |
| Town of Quatre Bornes  |        |                                       |  |   |                                      |                                  |       |
| Total . . . . .  | 15,716 | 15,139                                | 250                                      | 265   | 26                                   | 14                               | 22    |
| Before 1970 . . . . .  | 2,560  | 2,295                                 | 153                                      | 75  | 17                                   | 13                               | 7     |
| 1970 - 1984 . . . . .  | 2,938  | 2,894                                 | 25                                       | 12  | 2                                    | 1                                | 4     |
| 1985 - 1989 . . . . .  | 1,893  | 1,858                                 | 14                                       | 19  | 1                                    | -                                | 1     |
| 1990 - 1994 . . . . .  | 1,903  | 1,876                                 | 7  | 20  | -                                    | -                                | -     |
| 1995 - 1999 . . . . .  | 1,745  | 1,698                                 | 9  | 33  | 4                                    | -                                | 1     |
| 2000 - 2004 . . . . .  | 1,525  | 1,489                                 | 14                                       | 22  | -                                    | -                                | -     |
| 2005 - 2009 . . . . .  | 1,346  | 1,316                                 | 8  | 21  | -                                    | -                                | 1     |
| 2010 - 2011 . . . . .  | 535    | 505                                   | 1  | 28  | 1                                    | -                                | -     |
| Not known . . . . .  | 1,168  | 1,108                                 | 17                                       | 34  | 1                                    | -                                | 8     |
| Not completed but inhabited . .                                    | 103    | 100                                   | 2  | 1   | -                                    | -                                | -     |
| Town of Q-Bornes-Ward 1  |        |                                       |  |   |                                      |                                  |       |
| Total . . . . .  | 4,970  | 4,765                                 | 98                                       | 80  | 12                                   | 7                                | 8     |
| Before 1970 . . . . .  | 1,163  | 1,028                                 | 62                                       | 52  | 11                                   | 7                                | 3     |
| 1970 - 1984 . . . . .  | 1,072  | 1,054                                 | 14                                       | 3   | -                                    | -                                | 1     |
| 1985 - 1989 . . . . .  | 525    | 511                                   | 4  | 8   | 1                                    | -                                | 1     |
| 1990 - 1994 . . . . .  | 555    | 548                                   | 5  | 2   | -                                    | -                                | -     |
| 1995 - 1999 . . . . .  | 475    | 465                                   | 4  | 6   | -                                    | -                                | -     |
| 2000 - 2004 . . . . .  | 422    | 417                                   | 4  | 1   | -                                    | -                                | -     |
| 2005 - 2009 . . . . .  | 362    | 361                                   | 1  | -   | -                                    | -                                | -     |
| 2010 - 2011 . . . . .  | 180    | 180                                   | -  | -   | -                                    | -                                | -     |
| Not known . . . . .  | 171    | 156                                   | 4  | 8   | -                                    | -                                | 3     |
| Not completed but inhabited . .                                    | 45     | 45                                    | -  | -   | -                                    | -                                | -     |
| Town of Q-Bornes-Ward 2  |        |                                       |  |   |                                      |                                  |       |
| Total . . . . .  | 5,098  | 4,936                                 | 109                                      | 30  | 10                                   | 7                                | 6     |
| Before 1970 . . . . .  | 890    | 774                                   | 85                                       | 16  | 6                                    | 6                                | 3     |
| 1970 - 1984 . . . . .  | 1,104  | 1,091                                 | 8  | 2   | 2                                    | 1                                | -     |
| 1985 - 1989 . . . . .  | 680    | 676                                   | 3  | 1   | -                                    | -                                | -     |
| 1990 - 1994 . . . . .  | 568    | 565                                   | 1  | 2   | -                                    | -                                | -     |
| 1995 - 1999 . . . . .  | 475    | 471                                   | -  | 1   | 2                                    | -                                | 1     |
| 2000 - 2004 . . . . .  | 396    | 389                                   | 5  | 2   | -                                    | -                                | -     |
| 2005 - 2009 . . . . .  | 303    | 301                                   | -  | 2   | -                                    | -                                | -     |
| 2010 - 2011 . . . . .  | 88     | 88                                    | -  | -   | -                                    | -                                | -     |
| Not known . . . . .  | 579    | 566                                   | 7  | 4   | -                                    | -                                | 2     |
| Not completed but inhabited . .                                    | 15     | 15                                    | -  | -   | -                                    | -                                | -     |

(1) Excluding 729 detached rooms used as part of a household.

Table HBD04 - Residential and partly-residential buildings(1) by geographical location, type of wall and roof materials and year of completion

| Country, Districts,<br>Municipal Wards or<br>Village Council Areas | Total  | Type of wall and roof materials       |  |   |                                      |                                  |       |
|--|--------|---------------------------------------|--|---|--------------------------------------|----------------------------------|-------|
|  |        | Concrete wall<br>and<br>Concrete roof | Concrete wall<br>and iron or<br>tin roof | Iron or tin<br>wall and iron<br>or tin roof | Wood wall<br>and iron or<br>tin roof | Wood wall<br>and<br>shingle roof | Other |
| <b>Town of Q-Bornes-Ward 3 East</b>                                |        |                                       |  |   |                                      |                                  |       |
| Total . . . . .  | 5,648  | 5,438                                 | 43                                       | 155   | 4                                    | -                                | 8     |
| Before 1970 . . . . .  | 507    | 493                                   | 6  | 7   | -                                    | -                                | 1     |
| 1970 - 1984 . . . . .  | 762    | 749                                   | 3  | 7   | -                                    | -                                | 3     |
| 1985 - 1989 . . . . .  | 688    | 671                                   | 7  | 10  | -                                    | -                                | -     |
| 1990 - 1994 . . . . .  | 780    | 763                                   | 1  | 16  | -                                    | -                                | -     |
| 1995 - 1999 . . . . .  | 795    | 762                                   | 5  | 26  | 2                                    | -                                | -     |
| 2000 - 2004 . . . . .  | 707    | 683                                   | 5  | 19  | -                                    | -                                | -     |
| 2005 - 2009 . . . . .  | 681    | 654                                   | 7  | 19  | -                                    | -                                | 1     |
| 2010 - 2011 . . . . .  | 267    | 237                                   | 1  | 28  | 1                                    | -                                | -     |
| Not known . . . . .  | 418    | 386                                   | 6  | 22  | 1                                    | -                                | 3     |
| Not completed but inhabited . .                                    | 43     | 40                                    | 2  | 1   | -                                    | -                                | -     |
| <b>Town of Vac/Phoenix</b>   |        |                                       |  |   |                                      |                                  |       |
| Total . . . . .  | 23,343 | 22,662                                | 293                                      | 297   | 31                                   | 25                               | 35    |
| Before 1970 . . . . .  | 2,803  | 2,487                                 | 151                                      | 107   | 23                                   | 24                               | 11    |
| 1970 - 1984 . . . . .  | 4,410  | 4,325                                 | 39                                       | 36  | 3                                    | -                                | 7     |
| 1985 - 1989 . . . . .  | 2,660  | 2,619                                 | 15                                       | 21  | 1                                    | -                                | 4     |
| 1990 - 1994 . . . . .  | 2,769  | 2,744                                 | 8  | 14  | 1                                    | 1                                | 1     |
| 1995 - 1999 . . . . .  | 2,710  | 2,680                                 | 14                                       | 15  | 1                                    | -                                | -     |
| 2000 - 2004 . . . . .  | 2,608  | 2,575                                 | 9  | 22  | -                                    | -                                | 2     |
| 2005 - 2009 . . . . .  | 2,153  | 2,101                                 | 24                                       | 28  | -                                    | -                                | -     |
| 2010 - 2011 . . . . .  | 953    | 936                                   | 4  | 13  | -                                    | -                                | -     |
| Not known . . . . .  | 1,772  | 1,698                                 | 23                                       | 39  | 2                                    | -                                | 10    |
| Not completed but inhabited . .                                    | 505    | 497                                   | 6  | 2   | -                                    | -                                | -     |
| <b>Town of Vac/Phoenix-Ward 1</b>                                  |        |                                       |  |   |                                      |                                  |       |
| Total . . . . .  | 6,518  | 6,314                                 | 83                                       | 104   | 5                                    | 3                                | 9     |
| Before 1970 . . . . .  | 704    | 634                                   | 35                                       | 27  | 4                                    | 3                                | 1     |
| 1970 - 1984 . . . . .  | 1,239  | 1,204                                 | 15                                       | 16  | 1                                    | -                                | 3     |
| 1985 - 1989 . . . . .  | 776    | 764                                   | 3  | 7   | -                                    | -                                | 2     |
| 1990 - 1994 . . . . .  | 851    | 839                                   | 2  | 9   | -                                    | -                                | 1     |
| 1995 - 1999 . . . . .  | 721    | 712                                   | 5  | 4   | -                                    | -                                | -     |
| 2000 - 2004 . . . . .  | 689    | 674                                   | 3  | 11  | -                                    | -                                | 1     |
| 2005 - 2009 . . . . .  | 665    | 637                                   | 11                                       | 17  | -                                    | -                                | -     |
| 2010 - 2011 . . . . .  | 358    | 351                                   | 2  | 5   | -                                    | -                                | -     |
| Not known . . . . .  | 356    | 345                                   | 3  | 7   | -                                    | -                                | 1     |
| Not completed but inhabited . .                                    | 159    | 154                                   | 4  | 1   | -                                    | -                                | -     |

(1) Excluding 729 detached rooms used as part of a household.

Table HBD04 - Residential and partly-residential buildings(1) by geographical location, type of wall and roof materials and year of completion

| Country, Districts,<br>Municipal Wards or<br>Village Council Areas | Total | Type of wall and roof materials       |  |   |                                      |                                  |       |
|--|-------|---------------------------------------|--|---|--------------------------------------|----------------------------------|-------|
|  |       | Concrete wall<br>and<br>Concrete roof | Concrete wall<br>and iron or<br>tin roof | Iron or tin<br>wall and iron<br>or tin roof | Wood wall<br>and iron or<br>tin roof | Wood wall<br>and<br>shingle roof | Other |
| Town of Vac/Phoenix-Ward 2   |       |                                       |  |   |                                      |                                  |       |
| Total . . . . .  | 5,715 | 5,559                                 | 80                                       | 57  | 9                                    | 5                                | 5     |
| Before 1970 . . . . .  | 630   | 539                                   | 52                                       | 26  | 7                                    | 5                                | 1     |
| 1970 - 1984 . . . . .  | 924   | 911                                   | 9  | 1   | 1                                    | -                                | 2     |
| 1985 - 1989 . . . . .  | 591   | 585                                   | 3  | 3   | -                                    | -                                | -     |
| 1990 - 1994 . . . . .  | 657   | 650                                   | 3  | 4   | -                                    | -                                | -     |
| 1995 - 1999 . . . . .  | 664   | 656                                   | 3  | 5   | -                                    | -                                | -     |
| 2000 - 2004 . . . . .  | 826   | 820                                   | 1  | 4   | -                                    | -                                | 1     |
| 2005 - 2009 . . . . .  | 576   | 570                                   | 4  | 2   | -                                    | -                                | -     |
| 2010 - 2011 . . . . .  | 225   | 220                                   | -  | 5   | -                                    | -                                | -     |
| Not known . . . . .  | 489   | 475                                   | 5  | 7   | 1                                    | -                                | 1     |
| Not completed but inhabited . .                                    | 133   | 133                                   | -  | -   | -                                    | -                                | -     |
| Town of Vac/Phoenix-Ward 3   |       |                                       |  |   |                                      |                                  |       |
| Total . . . . .  | 5,481 | 5,305                                 | 78                                       | 57  | 14                                   | 14                               | 13    |
| Before 1970 . . . . .  | 806   | 708                                   | 43                                       | 25  | 11                                   | 14                               | 5     |
| 1970 - 1984 . . . . .  | 1,108 | 1,089                                 | 12                                       | 7   | -                                    | -                                | -     |
| 1985 - 1989 . . . . .  | 592   | 585                                   | 3  | 2   | 1                                    | -                                | 1     |
| 1990 - 1994 . . . . .  | 665   | 662                                   | 1  | 1   | 1                                    | -                                | -     |
| 1995 - 1999 . . . . .  | 666   | 661                                   | 3  | 2   | -                                    | -                                | -     |
| 2000 - 2004 . . . . .  | 477   | 472                                   | 1  | 4   | -                                    | -                                | -     |
| 2005 - 2009 . . . . .  | 360   | 354                                   | 3  | 3   | -                                    | -                                | -     |
| 2010 - 2011 . . . . .  | 138   | 136                                   | 1  | 1   | -                                    | -                                | -     |
| Not known . . . . .  | 565   | 534                                   | 11                                       | 12  | 1                                    | -                                | 7     |
| Not completed but inhabited . .                                    | 104   | 104                                   | -  | -   | -                                    | -                                | -     |
| Town of Vac/Phoenix-Ward 4 West                                    |       |                                       |  |   |                                      |                                  |       |
| Total . . . . .  | 5,629 | 5,484                                 | 52                                       | 79  | 3                                    | 3                                | 8     |
| Before 1970 . . . . .  | 663   | 606                                   | 21                                       | 29  | 1                                    | 2                                | 4     |
| 1970 - 1984 . . . . .  | 1,139 | 1,121                                 | 3  | 12  | 1                                    | -                                | 2     |
| 1985 - 1989 . . . . .  | 701   | 685                                   | 6  | 9   | -                                    | -                                | 1     |
| 1990 - 1994 . . . . .  | 596   | 593                                   | 2  | -   | -                                    | 1                                | -     |
| 1995 - 1999 . . . . .  | 659   | 651                                   | 3  | 4   | 1                                    | -                                | -     |
| 2000 - 2004 . . . . .  | 616   | 609                                   | 4  | 3   | -                                    | -                                | -     |
| 2005 - 2009 . . . . .  | 552   | 540                                   | 6  | 6   | -                                    | -                                | -     |
| 2010 - 2011 . . . . .  | 232   | 229                                   | 1  | 2   | -                                    | -                                | -     |
| Not known . . . . .  | 362   | 344                                   | 4  | 13  | -                                    | -                                | 1     |
| Not completed but inhabited . .                                    | 109   | 106                                   | 2  | 1   | -                                    | -                                | -     |

(1) Excluding 729 detached rooms used as part of a household.

Table HBD04 - Residential and partly-residential buildings(1) by geographical location, type of wall and roof materials and year of completion

| Country, Districts,<br>Municipal Wards or<br>Village Council Areas | Total  | Type of wall and roof materials       |  |   |                                      |                                  |       |
|--|--------|---------------------------------------|--|---|--------------------------------------|----------------------------------|-------|
|  |        | Concrete wall<br>and<br>Concrete roof | Concrete wall<br>and iron or<br>tin roof | Iron or tin<br>wall and iron<br>or tin roof | Wood wall<br>and iron or<br>tin roof | Wood wall<br>and<br>shingle roof | Other |
| <b>Town of Curepipe</b>  |        |                                       |  |   |                                      |                                  |       |
| Total . . . . .  | 15,526 | 15,031                                | 258                                      | 164   | 27                                   | 7                                | 39    |
| Before 1970 . . . . .  | 2,724  | 2,518                                 | 109                                      | 57  | 19                                   | 5                                | 16    |
| 1970 - 1984 . . . . .  | 3,134  | 3,052                                 | 49                                       | 25  | 1                                    | 1                                | 6     |
| 1985 - 1989 . . . . .  | 1,774  | 1,744                                 | 22                                       | 5   | 2                                    | -                                | 1     |
| 1990 - 1994 . . . . .  | 1,796  | 1,762                                 | 23                                       | 8   | -                                    | -                                | 3     |
| 1995 - 1999 . . . . .  | 1,685  | 1,658                                 | 10                                       | 15  | -                                    | -                                | 2     |
| 2000 - 2004 . . . . .  | 1,593  | 1,564                                 | 9  | 18  | 1                                    | -                                | 1     |
| 2005 - 2009 . . . . .  | 1,124  | 1,108                                 | 6  | 10  | -                                    | -                                | -     |
| 2010 - 2011 . . . . .  | 352    | 341                                   | 5  | 6   | -                                    | -                                | -     |
| Not known . . . . .  | 1,183  | 1,125                                 | 23                                       | 20  | 4                                    | 1                                | 10    |
| Not completed but inhabited . .                                    | 161    | 159                                   | 2  | -   | -                                    | -                                | -     |
| <b>Town of Curepipe-Ward 1</b>                                     |        |                                       |  |   |                                      |                                  |       |
| Total . . . . .  | 5,205  | 5,002                                 | 94                                       | 71  | 15                                   | 1                                | 22    |
| Before 1970 . . . . .  | 921    | 845                                   | 33                                       | 27  | 10                                   | 1                                | 5     |
| 1970 - 1984 . . . . .  | 970    | 936                                   | 20                                       | 10  | -                                    | -                                | 4     |
| 1985 - 1989 . . . . .  | 530    | 513                                   | 10                                       | 4   | 2                                    | -                                | 1     |
| 1990 - 1994 . . . . .  | 635    | 618                                   | 10                                       | 4   | -                                    | -                                | 3     |
| 1995 - 1999 . . . . .  | 619    | 600                                   | 7  | 10  | -                                    | -                                | 2     |
| 2000 - 2004 . . . . .  | 604    | 593                                   | 4  | 6   | -                                    | -                                | 1     |
| 2005 - 2009 . . . . .  | 412    | 405                                   | 4  | 3   | -                                    | -                                | -     |
| 2010 - 2011 . . . . .  | 123    | 120                                   | 1  | 2   | -                                    | -                                | -     |
| Not known . . . . .  | 332    | 313                                   | 5  | 5   | 3                                    | -                                | 6     |
| Not completed but inhabited . .                                    | 59     | 59                                    | -  | -   | -                                    | -                                | -     |
| <b>Town of Curepipe-Ward 2 West</b>                                |        |                                       |  |   |                                      |                                  |       |
| Total . . . . .  | 5,050  | 4,880                                 | 95                                       | 52  | 6                                    | 5                                | 12    |
| Before 1970 . . . . .  | 935    | 858                                   | 43                                       | 17  | 5                                    | 4                                | 8     |
| 1970 - 1984 . . . . .  | 1,038  | 1,016                                 | 14                                       | 5   | -                                    | 1                                | 2     |
| 1985 - 1989 . . . . .  | 649    | 642                                   | 6  | 1   | -                                    | -                                | -     |
| 1990 - 1994 . . . . .  | 541    | 532                                   | 6  | 3   | -                                    | -                                | -     |
| 1995 - 1999 . . . . .  | 512    | 506                                   | 3  | 3   | -                                    | -                                | -     |
| 2000 - 2004 . . . . .  | 433    | 424                                   | 3  | 6   | -                                    | -                                | -     |
| 2005 - 2009 . . . . .  | 328    | 323                                   | 1  | 4   | -                                    | -                                | -     |
| 2010 - 2011 . . . . .  | 84     | 79                                    | 2  | 3   | -                                    | -                                | -     |
| Not known . . . . .  | 439    | 411                                   | 15                                       | 10  | 1                                    | -                                | 2     |
| Not completed but inhabited . .                                    | 91     | 89                                    | 2  | -   | -                                    | -                                | -     |

(1) Excluding 729 detached rooms used as part of a household.

Table HBD04 - Residential and partly-residential buildings(1) by geographical location, type of wall and roof materials and year of completion

| Country, Districts,<br>Municipal Wards or<br>Village Council Areas | Total | Type of wall and roof materials       |  |   |                                      |                                  |       |
|--|-------|---------------------------------------|--|---|--------------------------------------|----------------------------------|-------|
|  |       | Concrete wall<br>and<br>Concrete roof | Concrete wall<br>and iron or<br>tin roof | Iron or tin<br>wall and iron<br>or tin roof | Wood wall<br>and iron or<br>tin roof | Wood wall<br>and<br>shingle roof | Other |
| Town of Curepipe-Ward 3  |       |                                       |  |   |                                      |                                  |       |
| Total . . . . .  | 5,271 | 5,149                                 | 69                                       | 41  | 6                                    | 1                                | 5     |
| Before 1970 . . . . .  | 868   | 815                                   | 33                                       | 13  | 4                                    | -                                | 3     |
| 1970 - 1984 . . . . .  | 1,126 | 1,100                                 | 15                                       | 10  | 1                                    | -                                | -     |
| 1985 - 1989 . . . . .  | 595   | 589                                   | 6  | -   | -                                    | -                                | -     |
| 1990 - 1994 . . . . .  | 620   | 612                                   | 7  | 1   | -                                    | -                                | -     |
| 1995 - 1999 . . . . .  | 554   | 552                                   | -  | 2   | -                                    | -                                | -     |
| 2000 - 2004 . . . . .  | 556   | 547                                   | 2  | 6   | 1                                    | -                                | -     |
| 2005 - 2009 . . . . .  | 384   | 380                                   | 1  | 3   | -                                    | -                                | -     |
| 2010 - 2011 . . . . .  | 145   | 142                                   | 2  | 1   | -                                    | -                                | -     |
| Not known . . . . .  | 412   | 401                                   | 3  | 5   | -                                    | 1                                | 2     |
| Not completed but inhabited . .                                    | 11    | 11                                    | -  | -   | -                                    | -                                | -     |
| PLAINES WILHEMS DISTRICT - Rural                                   |       |                                       |  |   |                                      |                                  |       |
| Total . . . . .  | 1,247 | 1,188                                 | 19                                       | 39  | -                                    | 1                                | -     |
| Before 1970 . . . . .  | 74    | 74                                    | -  | -   | -                                    | -                                | -     |
| 1970 - 1984 . . . . .  | 137   | 134                                   | 2  | 1   | -                                    | -                                | -     |
| 1985 - 1989 . . . . .  | 85    | 84                                    | -  | 1   | -                                    | -                                | -     |
| 1990 - 1994 . . . . .  | 132   | 130                                   | 1  | 1   | -                                    | -                                | -     |
| 1995 - 1999 . . . . .  | 187   | 177                                   | 2  | 8   | -                                    | -                                | -     |
| 2000 - 2004 . . . . .  | 263   | 248                                   | 3  | 12  | -                                    | -                                | -     |
| 2005 - 2009 . . . . .  | 222   | 202                                   | 6  | 14  | -                                    | -                                | -     |
| 2010 - 2011 . . . . .  | 85    | 84                                    | -  | -   | -                                    | 1                                | -     |
| Not known . . . . .  | 60    | 53                                    | 5  | 2   | -                                    | -                                | -     |
| Not completed but inhabited . .                                    | 2     | 2                                     | -  | -   | -                                    | -                                | -     |
| Midlands VCA   |       |                                       |  |   |                                      |                                  |       |
| Total . . . . .  | 1,147 | 1,089                                 | 19                                       | 39  | -                                    | -                                | -     |
| Before 1970 . . . . .  | 74    | 74                                    | -  | -   | -                                    | -                                | -     |
| 1970 - 1984 . . . . .  | 137   | 134                                   | 2  | 1   | -                                    | -                                | -     |
| 1985 - 1989 . . . . .  | 85    | 84                                    | -  | 1   | -                                    | -                                | -     |
| 1990 - 1994 . . . . .  | 132   | 130                                   | 1  | 1   | -                                    | -                                | -     |
| 1995 - 1999 . . . . .  | 187   | 177                                   | 2  | 8   | -                                    | -                                | -     |
| 2000 - 2004 . . . . .  | 204   | 189                                   | 3  | 12  | -                                    | -                                | -     |
| 2005 - 2009 . . . . .  | 211   | 191                                   | 6  | 14  | -                                    | -                                | -     |
| 2010 - 2011 . . . . .  | 56    | 56                                    | -  | -   | -                                    | -                                | -     |
| Not known . . . . .  | 60    | 53                                    | 5  | 2   | -                                    | -                                | -     |
| Not completed but inhabited . .                                    | 1     | 1                                     | -  | -   | -                                    | -                                | -     |

(1) Excluding 729 detached rooms used as part of a household.



Table HBD04 - Residential and partly-residential buildings(1) by geographical location, type of wall and roof materials and year of completion

| Country, Districts,<br>Municipal Wards or<br>Village Council Areas | Total  | Type of wall and roof materials       |  |   |                                      |                                  |       |
|--|--------|---------------------------------------|--|---|--------------------------------------|----------------------------------|-------|
|  |        | Concrete wall<br>and<br>Concrete roof | Concrete wall<br>and iron or<br>tin roof | Iron or tin<br>wall and iron<br>or tin roof | Wood wall<br>and iron or<br>tin roof | Wood wall<br>and<br>shingle roof | Other |
| Moka VCA-West(East in Moka)  |        |                                       |  |   |                                      |                                  |       |
| Total . . . . .  | 100    | 99                                    | -  | -   | -                                    | 1                                | -     |
| Before 1970 . . . . .  | -      | -                                     | -  | -   | -                                    | -                                | -     |
| 1970 - 1984 . . . . .  | -      | -                                     | -  | -   | -                                    | -                                | -     |
| 1985 - 1989 . . . . .  | -      | -                                     | -  | -   | -                                    | -                                | -     |
| 1990 - 1994 . . . . .  | -      | -                                     | -  | -   | -                                    | -                                | -     |
| 1995 - 1999 . . . . .  | -      | -                                     | -  | -   | -                                    | -                                | -     |
| 2000 - 2004 . . . . .  | 59     | 59                                    | -  | -   | -                                    | -                                | -     |
| 2005 - 2009 . . . . .  | 11     | 11                                    | -  | -   | -                                    | -                                | -     |
| 2010 - 2011 . . . . .  | 29     | 28                                    | -  | -   | -                                    | 1                                | -     |
| Not known . . . . .  | -      | -                                     | -  | -   | -                                    | -                                | -     |
| Not completed but inhabited . .                                    | 1      | 1                                     | -  | -   | -                                    | -                                | -     |
| MOKA DISTRICT  |        |                                       |  |   |                                      |                                  |       |
| Total . . . . .  | 17,810 | 16,967                                | 163                                      | 594   | 11                                   | 3                                | 72    |
| Before 1970 . . . . .  | 1,928  | 1,745                                 | 38                                       | 123   | 7                                    | 1                                | 14    |
| 1970 - 1984 . . . . .  | 3,076  | 3,016                                 | 17                                       | 31  | -                                    | -                                | 12    |
| 1985 - 1989 . . . . .  | 1,887  | 1,847                                 | 12                                       | 28  | -                                    | -                                | -     |
| 1990 - 1994 . . . . .  | 2,274  | 2,221                                 | 19                                       | 25  | -                                    | -                                | 9     |
| 1995 - 1999 . . . . .  | 2,190  | 2,120                                 | 12                                       | 56  | 1                                    | -                                | 1     |
| 2000 - 2004 . . . . .  | 2,347  | 2,249                                 | 14                                       | 83  | -                                    | -                                | 1     |
| 2005 - 2009 . . . . .  | 2,075  | 1,947                                 | 16                                       | 112   | -                                    | -                                | -     |
| 2010 - 2011 . . . . .  | 607    | 530                                   | 4  | 71  | 1                                    | -                                | 1     |
| Not known . . . . .  | 1,052  | 936                                   | 18                                       | 60  | 2                                    | 2                                | 34    |
| Not completed but inhabited . .                                    | 374    | 356                                   | 13                                       | 5   | -                                    | -                                | -     |
| MOKA DISTRICT - Urban  |        |                                       |  |   |                                      |                                  |       |
| Total . . . . .  | 338    | 335                                   | -  | 2   | -                                    | -                                | 1     |
| Before 1970 . . . . .  | 90     | 90                                    | -  | -   | -                                    | -                                | -     |
| 1970 - 1984 . . . . .  | 58     | 58                                    | -  | -   | -                                    | -                                | -     |
| 1985 - 1989 . . . . .  | 50     | 49                                    | -  | 1   | -                                    | -                                | -     |
| 1990 - 1994 . . . . .  | 36     | 36                                    | -  | -   | -                                    | -                                | -     |
| 1995 - 1999 . . . . .  | 29     | 29                                    | -  | -   | -                                    | -                                | -     |
| 2000 - 2004 . . . . .  | 25     | 25                                    | -  | -   | -                                    | -                                | -     |
| 2005 - 2009 . . . . .  | 22     | 21                                    | -  | 1   | -                                    | -                                | -     |
| 2010 - 2011 . . . . .  | 10     | 10                                    | -  | -   | -                                    | -                                | -     |
| Not known . . . . .  | 18     | 17                                    | -  | -   | -                                    | -                                | 1     |
| Not completed but inhabited . .                                    | -      | -                                     | -  | -   | -                                    | -                                | -     |

(1) Excluding 729 detached rooms used as part of a household.

Table HBD04 - Residential and partly-residential buildings(1) by geographical location, type of wall and roof materials and year of completion

| Country, Districts,<br>Municipal Wards or<br>Village Council Areas | Total  | Type of wall and roof materials       |  |   |                                      |                                  |       |
|--|--------|---------------------------------------|--|---|--------------------------------------|----------------------------------|-------|
|  |        | Concrete wall<br>and<br>Concrete roof | Concrete wall<br>and iron or<br>tin roof | Iron or tin<br>wall and iron<br>or tin roof | Wood wall<br>and iron or<br>tin roof | Wood wall<br>and<br>shingle roof | Other |
| <b>Town of Curepipe-Ward 2 East</b>                                |        |                                       |  |   |                                      |                                  |       |
| Total . . . . .  | 1      | 1                                     | -  | -   | -                                    | -                                | -     |
| Before 1970 . . . . .  | -      | -                                     | -  | -   | -                                    | -                                | -     |
| 1970 - 1984 . . . . .  | -      | -                                     | -  | -   | -                                    | -                                | -     |
| 1985 - 1989 . . . . .  | -      | -                                     | -  | -   | -                                    | -                                | -     |
| 1990 - 1994 . . . . .  | -      | -                                     | -  | -   | -                                    | -                                | -     |
| 1995 - 1999 . . . . .  | -      | -                                     | -  | -   | -                                    | -                                | -     |
| 2000 - 2004 . . . . .  | -      | -                                     | -  | -   | -                                    | -                                | -     |
| 2005 - 2009 . . . . .  | -      | -                                     | -  | -   | -                                    | -                                | -     |
| 2010 - 2011 . . . . .  | -      | -                                     | -  | -   | -                                    | -                                | -     |
| Not known . . . . .  | 1      | 1                                     | -  | -   | -                                    | -                                | -     |
| Not completed but inhabited . .                                    | -      | -                                     | -  | -   | -                                    | -                                | -     |
| <b>Town of Vac/Phoenix-Ward 4 East</b>                             |        |                                       |  |   |                                      |                                  |       |
| Total . . . . .  | 337    | 334                                   | -  | 2   | -                                    | -                                | 1     |
| Before 1970 . . . . .  | 90     | 90                                    | -  | -   | -                                    | -                                | -     |
| 1970 - 1984 . . . . .  | 58     | 58                                    | -  | -   | -                                    | -                                | -     |
| 1985 - 1989 . . . . .  | 50     | 49                                    | -  | 1   | -                                    | -                                | -     |
| 1990 - 1994 . . . . .  | 36     | 36                                    | -  | -   | -                                    | -                                | -     |
| 1995 - 1999 . . . . .  | 29     | 29                                    | -  | -   | -                                    | -                                | -     |
| 2000 - 2004 . . . . .  | 25     | 25                                    | -  | -   | -                                    | -                                | -     |
| 2005 - 2009 . . . . .  | 22     | 21                                    | -  | 1   | -                                    | -                                | -     |
| 2010 - 2011 . . . . .  | 10     | 10                                    | -  | -   | -                                    | -                                | -     |
| Not known . . . . .  | 17     | 16                                    | -  | -   | -                                    | -                                | 1     |
| Not completed but inhabited . .                                    | -      | -                                     | -  | -   | -                                    | -                                | -     |
| <b>MOKA DISTRICT - Rural</b>                                       |        |                                       |  |   |                                      |                                  |       |
| Total . . . . .  | 17,472 | 16,632                                | 163                                      | 592   | 11                                   | 3                                | 71    |
| Before 1970 . . . . .  | 1,838  | 1,655                                 | 38                                       | 123   | 7                                    | 1                                | 14    |
| 1970 - 1984 . . . . .  | 3,018  | 2,958                                 | 17                                       | 31  | -                                    | -                                | 12    |
| 1985 - 1989 . . . . .  | 1,837  | 1,798                                 | 12                                       | 27  | -                                    | -                                | -     |
| 1990 - 1994 . . . . .  | 2,238  | 2,185                                 | 19                                       | 25  | -                                    | -                                | 9     |
| 1995 - 1999 . . . . .  | 2,161  | 2,091                                 | 12                                       | 56  | 1                                    | -                                | 1     |
| 2000 - 2004 . . . . .  | 2,322  | 2,224                                 | 14                                       | 83  | -                                    | -                                | 1     |
| 2005 - 2009 . . . . .  | 2,053  | 1,926                                 | 16                                       | 111   | -                                    | -                                | -     |
| 2010 - 2011 . . . . .  | 597    | 520                                   | 4  | 71  | 1                                    | -                                | 1     |
| Not known . . . . .  | 1,034  | 919                                   | 18                                       | 60  | 2                                    | 2                                | 33    |
| Not completed but inhabited . .                                    | 374    | 356                                   | 13                                       | 5   | -                                    | -                                | -     |

(1) Excluding 729 detached rooms used as part of a household.

Table HBD04 - Residential and partly-residential buildings(1) by geographical location, type of wall and roof materials and year of completion

| Country, Districts,<br>Municipal Wards or<br>Village Council Areas | Total | Type of wall and roof materials       |  |   |                                      |                                  | Other |
|--|-------|---------------------------------------|--|---|--------------------------------------|----------------------------------|-------|
|  |       | Concrete wall<br>and<br>Concrete roof | Concrete wall<br>and iron or<br>tin roof | Iron or tin<br>wall and iron<br>or tin roof | Wood wall<br>and iron or<br>tin roof | Wood wall<br>and<br>shingle roof |       |
| Camp Thorel VCA  |       |                                       |  |   |                                      |                                  |       |
| Total . . . . .  | 514   | 509                                   | 2  | 3   | -                                    | -                                | -     |
| Before 1970 . . . . .  | 68    | 67                                    | 1  | -   | -                                    | -                                | -     |
| 1970 - 1984 . . . . .  | 140   | 140                                   | -  | -   | -                                    | -                                | -     |
| 1985 - 1989 . . . . .  | 55    | 55                                    | -  | -   | -                                    | -                                | -     |
| 1990 - 1994 . . . . .  | 49    | 49                                    | -  | -   | -                                    | -                                | -     |
| 1995 - 1999 . . . . .  | 55    | 55                                    | -  | -   | -                                    | -                                | -     |
| 2000 - 2004 . . . . .  | 62    | 61                                    | 1  | -   | -                                    | -                                | -     |
| 2005 - 2009 . . . . .  | 45    | 43                                    | -  | 2   | -                                    | -                                | -     |
| 2010 - 2011 . . . . .  | 6     | 6                                     | -  | -   | -                                    | -                                | -     |
| Not known . . . . .  | 30    | 29                                    | -  | 1   | -                                    | -                                | -     |
| Not completed but inhabited . .                                    | 4     | 4                                     | -  | -   | -                                    | -                                | -     |
| Dagotière VCA  |       |                                       |  |   |                                      |                                  |       |
| Total . . . . .  | 1,560 | 1,525                                 | 10                                       | 25  | -                                    | -                                | -     |
| Before 1970 . . . . .  | 131   | 123                                   | -  | 8   | -                                    | -                                | -     |
| 1970 - 1984 . . . . .  | 165   | 164                                   | 1  | -   | -                                    | -                                | -     |
| 1985 - 1989 . . . . .  | 153   | 152                                   | -  | 1   | -                                    | -                                | -     |
| 1990 - 1994 . . . . .  | 223   | 220                                   | 1  | 2   | -                                    | -                                | -     |
| 1995 - 1999 . . . . .  | 173   | 172                                   | -  | 1   | -                                    | -                                | -     |
| 2000 - 2004 . . . . .  | 213   | 211                                   | -  | 2   | -                                    | -                                | -     |
| 2005 - 2009 . . . . .  | 234   | 231                                   | 3  | -   | -                                    | -                                | -     |
| 2010 - 2011 . . . . .  | 66    | 64                                    | 1  | 1   | -                                    | -                                | -     |
| Not known . . . . .  | 129   | 120                                   | 3  | 6   | -                                    | -                                | -     |
| Not completed but inhabited . .                                    | 73    | 68                                    | 1  | 4   | -                                    | -                                | -     |
| Dubreuil VCA-West (East in Flacq)                                  |       |                                       |  |   |                                      |                                  |       |
| Total . . . . .  | 498   | 339                                   | 14                                       | 136   | -                                    | -                                | 9     |
| Before 1970 . . . . .  | 31    | 24                                    | -  | -   | -                                    | -                                | 7     |
| 1970 - 1984 . . . . .  | 59    | 56                                    | -  | 1   | -                                    | -                                | 2     |
| 1985 - 1989 . . . . .  | 41    | 39                                    | -  | 2   | -                                    | -                                | -     |
| 1990 - 1994 . . . . .  | 23    | 21                                    | -  | 2   | -                                    | -                                | -     |
| 1995 - 1999 . . . . .  | 58    | 42                                    | 2  | 14  | -                                    | -                                | -     |
| 2000 - 2004 . . . . .  | 73    | 47                                    | 3  | 23  | -                                    | -                                | -     |
| 2005 - 2009 . . . . .  | 107   | 67                                    | 1  | 39  | -                                    | -                                | -     |
| 2010 - 2011 . . . . .  | 40    | 10                                    | -  | 30  | -                                    | -                                | -     |
| Not known . . . . .  | 30    | 4                                     | 1  | 25  | -                                    | -                                | -     |
| Not completed but inhabited . .                                    | 36    | 29                                    | 7  | -   | -                                    | -                                | -     |

(1) Excluding 729 detached rooms used as part of a household.

Table HBD04 - Residential and partly-residential buildings(1) by geographical location, type of wall and roof materials and year of completion

| Country, Districts,<br>Municipal Wards or<br>Village Council Areas | Total | Type of wall and roof materials       |  |   |                                      |                                  |       |
|--|-------|---------------------------------------|--|---|--------------------------------------|----------------------------------|-------|
|  |       | Concrete wall<br>and<br>Concrete roof | Concrete wall<br>and iron or<br>tin roof | Iron or tin<br>wall and iron<br>or tin roof | Wood wall<br>and iron or<br>tin roof | Wood wall<br>and<br>shingle roof | Other |
| <b>Espérance VCA</b>   |       |                                       |  |   |                                      |                                  |       |
| Total . . . . .  | 420   | 407                                   | 3  | 9   | -                                    | -                                | 1     |
| Before 1970 . . . . .  | 43    | 43                                    | -  | -   | -                                    | -                                | -     |
| 1970 - 1984 . . . . .  | 67    | 67                                    | -  | -   | -                                    | -                                | -     |
| 1985 - 1989 . . . . .  | 37    | 34                                    | -  | 3   | -                                    | -                                | -     |
| 1990 - 1994 . . . . .  | 50    | 49                                    | -  | 1   | -                                    | -                                | -     |
| 1995 - 1999 . . . . .  | 34    | 34                                    | -  | -   | -                                    | -                                | -     |
| 2000 - 2004 . . . . .  | 62    | 61                                    | -  | 1   | -                                    | -                                | -     |
| 2005 - 2009 . . . . .  | 48    | 44                                    | 1  | 3   | -                                    | -                                | -     |
| 2010 - 2011 . . . . .  | 20    | 20                                    | -  | -   | -                                    | -                                | -     |
| Not known . . . . .  | 36    | 32                                    | 2  | 1   | -                                    | -                                | 1     |
| Not completed but inhabited . .                                    | 23    | 23                                    | -  | -   | -                                    | -                                | -     |
| <b>La Laura - Malenga VCA</b>                                      |       |                                       |  |   |                                      |                                  |       |
| Total . . . . .  | 305   | 304                                   | -  | 1   | -                                    | -                                | -     |
| Before 1970 . . . . .  | 24    | 24                                    | -  | -   | -                                    | -                                | -     |
| 1970 - 1984 . . . . .  | 87    | 87                                    | -  | -   | -                                    | -                                | -     |
| 1985 - 1989 . . . . .  | 32    | 32                                    | -  | -   | -                                    | -                                | -     |
| 1990 - 1994 . . . . .  | 42    | 42                                    | -  | -   | -                                    | -                                | -     |
| 1995 - 1999 . . . . .  | 44    | 43                                    | -  | 1   | -                                    | -                                | -     |
| 2000 - 2004 . . . . .  | 26    | 26                                    | -  | -   | -                                    | -                                | -     |
| 2005 - 2009 . . . . .  | 32    | 32                                    | -  | -   | -                                    | -                                | -     |
| 2010 - 2011 . . . . .  | 14    | 14                                    | -  | -   | -                                    | -                                | -     |
| Not known . . . . .  | 4     | 4                                     | -  | -   | -                                    | -                                | -     |
| Not completed but inhabited . .                                    | -     | -                                     | -  | -   | -                                    | -                                | -     |
| <b>L'Avenir VCA</b>  |       |                                       |  |   |                                      |                                  |       |
| Total . . . . .  | 589   | 575                                   | 3  | 11  | -                                    | -                                | -     |
| Before 1970 . . . . .  | 44    | 43                                    | -  | 1   | -                                    | -                                | -     |
| 1970 - 1984 . . . . .  | 86    | 84                                    | 1  | 1   | -                                    | -                                | -     |
| 1985 - 1989 . . . . .  | 48    | 47                                    | 1  | -   | -                                    | -                                | -     |
| 1990 - 1994 . . . . .  | 57    | 57                                    | -  | -   | -                                    | -                                | -     |
| 1995 - 1999 . . . . .  | 77    | 74                                    | -  | 3   | -                                    | -                                | -     |
| 2000 - 2004 . . . . .  | 115   | 114                                   | -  | 1   | -                                    | -                                | -     |
| 2005 - 2009 . . . . .  | 99    | 98                                    | -  | 1   | -                                    | -                                | -     |
| 2010 - 2011 . . . . .  | 35    | 31                                    | 1  | 3   | -                                    | -                                | -     |
| Not known . . . . .  | 17    | 16                                    | -  | 1   | -                                    | -                                | -     |
| Not completed but inhabited . .                                    | 11    | 11                                    | -  | -   | -                                    | -                                | -     |

(1) Excluding 729 detached rooms used as part of a household.

Table HBD04 - Residential and partly-residential buildings(1) by geographical location, type of wall and roof materials and year of completion

| Country, Districts,<br>Municipal Wards or<br>Village Council Areas | Total | Type of wall and roof materials       |  |   |                                      |                                  |       |
|--|-------|---------------------------------------|--|---|--------------------------------------|----------------------------------|-------|
|  |       | Concrete wall<br>and<br>Concrete roof | Concrete wall<br>and iron or<br>tin roof | Iron or tin<br>wall and iron<br>or tin roof | Wood wall<br>and iron or<br>tin roof | Wood wall<br>and<br>shingle roof | Other |
| <b>Médine - Camp de Masque VCA-West</b>                            |       |                                       |  |   |                                      |                                  |       |
| Total . . . . .  | 341   | 334                                   | 3  | 3   | 1                                    | -                                | -     |
| Before 1970 . . . . .  | 25    | 23                                    | -  | 2   | -                                    | -                                | -     |
| 1970 - 1984 . . . . .  | 47    | 47                                    | -  | -   | -                                    | -                                | -     |
| 1985 - 1989 . . . . .  | 43    | 43                                    | -  | -   | -                                    | -                                | -     |
| 1990 - 1994 . . . . .  | 38    | 38                                    | -  | -   | -                                    | -                                | -     |
| 1995 - 1999 . . . . .  | 61    | 60                                    | -  | -   | 1                                    | -                                | -     |
| 2000 - 2004 . . . . .  | 61    | 59                                    | 2  | -   | -                                    | -                                | -     |
| 2005 - 2009 . . . . .  | 47    | 46                                    | -  | 1   | -                                    | -                                | -     |
| 2010 - 2011 . . . . .  | 9     | 9                                     | -  | -   | -                                    | -                                | -     |
| Not known . . . . .  | 1     | 1                                     | -  | -   | -                                    | -                                | -     |
| Not completed but inhabited . .                                    | 9     | 8                                     | 1  | -   | -                                    | -                                | -     |
| <b>Melrose VCA</b>   |       |                                       |  |   |                                      |                                  |       |
| Total . . . . .  | 447   | 432                                   | 3  | 12  | -                                    | -                                | -     |
| Before 1970 . . . . .  | 32    | 29                                    | -  | 3   | -                                    | -                                | -     |
| 1970 - 1984 . . . . .  | 115   | 114                                   | -  | 1   | -                                    | -                                | -     |
| 1985 - 1989 . . . . .  | 75    | 71                                    | 1  | 3   | -                                    | -                                | -     |
| 1990 - 1994 . . . . .  | 69    | 68                                    | 1  | -   | -                                    | -                                | -     |
| 1995 - 1999 . . . . .  | 35    | 33                                    | -  | 2   | -                                    | -                                | -     |
| 2000 - 2004 . . . . .  | 51    | 49                                    | 1  | 1   | -                                    | -                                | -     |
| 2005 - 2009 . . . . .  | 45    | 45                                    | -  | -   | -                                    | -                                | -     |
| 2010 - 2011 . . . . .  | 15    | 13                                    | -  | 2   | -                                    | -                                | -     |
| Not known . . . . .  | -     | -                                     | -  | -   | -                                    | -                                | -     |
| Not completed but inhabited . .                                    | 10    | 10                                    | -  | -   | -                                    | -                                | -     |
| <b>Moka VCA-East(West in Pl.Wilhems)</b>                           |       |                                       |  |   |                                      |                                  |       |
| Total . . . . .  | 2,025 | 1,955                                 | 26                                       | 34  | 5                                    | -                                | 5     |
| Before 1970 . . . . .  | 274   | 230                                   | 15                                       | 22  | 5                                    | -                                | 2     |
| 1970 - 1984 . . . . .  | 433   | 422                                   | 4  | 7   | -                                    | -                                | -     |
| 1985 - 1989 . . . . .  | 289   | 288                                   | 1  | -   | -                                    | -                                | -     |
| 1990 - 1994 . . . . .  | 266   | 263                                   | 2  | 1   | -                                    | -                                | -     |
| 1995 - 1999 . . . . .  | 215   | 214                                   | -  | 1   | -                                    | -                                | -     |
| 2000 - 2004 . . . . .  | 211   | 210                                   | -  | 1   | -                                    | -                                | -     |
| 2005 - 2009 . . . . .  | 160   | 159                                   | -  | 1   | -                                    | -                                | -     |
| 2010 - 2011 . . . . .  | 67    | 65                                    | 1  | -   | -                                    | -                                | 1     |
| Not known . . . . .  | 94    | 88                                    | 3  | 1   | -                                    | -                                | 2     |
| Not completed but inhabited . .                                    | 16    | 16                                    | -  | -   | -                                    | -                                | -     |

(1) Excluding 729 detached rooms used as part of a household.

Table HBD04 - Residential and partly-residential buildings(1) by geographical location, type of wall and roof materials and year of completion

| Country, Districts,<br>Municipal Wards or<br>Village Council Areas | Total | Type of wall and roof materials       |  |   |                                      |                                  |       |
|--|-------|---------------------------------------|--|---|--------------------------------------|----------------------------------|-------|
|  |       | Concrete wall<br>and<br>Concrete roof | Concrete wall<br>and iron or<br>tin roof | Iron or tin<br>wall and iron<br>or tin roof | Wood wall<br>and iron or<br>tin roof | Wood wall<br>and<br>shingle roof | Other |
| <b>Montagne Blanche VCA-West</b>                                   |       |                                       |  |   |                                      |                                  |       |
| Total . . . . .  | 1,675 | 1,615                                 | 15                                       | 35  | -                                    | -                                | 10    |
| Before 1970 . . . . .  | 122   | 119                                   | 1  | 1   | -                                    | -                                | 1     |
| 1970 - 1984 . . . . .  | 394   | 378                                   | 3  | 4   | -                                    | -                                | 9     |
| 1985 - 1989 . . . . .  | 187   | 184                                   | 2  | 1   | -                                    | -                                | -     |
| 1990 - 1994 . . . . .  | 196   | 191                                   | 3  | 2   | -                                    | -                                | -     |
| 1995 - 1999 . . . . .  | 230   | 224                                   | 2  | 4   | -                                    | -                                | -     |
| 2000 - 2004 . . . . .  | 175   | 170                                   | -  | 5   | -                                    | -                                | -     |
| 2005 - 2009 . . . . .  | 228   | 218                                   | 1  | 9   | -                                    | -                                | -     |
| 2010 - 2011 . . . . .  | 52    | 43                                    | 1  | 8   | -                                    | -                                | -     |
| Not known . . . . .  | 54    | 53                                    | -  | 1   | -                                    | -                                | -     |
| Not completed but inhabited . .                                    | 37    | 35                                    | 2  | -   | -                                    | -                                | -     |
| <b>Pailles VCA</b>   |       |                                       |  |   |                                      |                                  |       |
| Total . . . . .  | 2,333 | 2,183                                 | 30                                       | 96  | 1                                    | -                                | 23    |
| Before 1970 . . . . .  | 162   | 150                                   | 4  | 8   | -                                    | -                                | -     |
| 1970 - 1984 . . . . .  | 278   | 272                                   | 2  | 4   | -                                    | -                                | -     |
| 1985 - 1989 . . . . .  | 204   | 196                                   | 2  | 6   | -                                    | -                                | -     |
| 1990 - 1994 . . . . .  | 418   | 396                                   | 8  | 14  | -                                    | -                                | -     |
| 1995 - 1999 . . . . .  | 351   | 337                                   | 2  | 12  | -                                    | -                                | -     |
| 2000 - 2004 . . . . .  | 335   | 314                                   | 1  | 20  | -                                    | -                                | -     |
| 2005 - 2009 . . . . .  | 255   | 238                                   | 2  | 15  | -                                    | -                                | -     |
| 2010 - 2011 . . . . .  | 63    | 59                                    | -  | 4   | -                                    | -                                | -     |
| Not known . . . . .  | 224   | 180                                   | 8  | 12  | 1                                    | -                                | 23    |
| Not completed but inhabited . .                                    | 43    | 41                                    | 1  | 1   | -                                    | -                                | -     |
| <b>Providence VCA</b>  |       |                                       |  |   |                                      |                                  |       |
| Total . . . . .  | 702   | 679                                   | 9  | 13  | 1                                    | -                                | -     |
| Before 1970 . . . . .  | 35    | 31                                    | 3  | -   | 1                                    | -                                | -     |
| 1970 - 1984 . . . . .  | 75    | 72                                    | 1  | 2   | -                                    | -                                | -     |
| 1985 - 1989 . . . . .  | 55    | 52                                    | 2  | 1   | -                                    | -                                | -     |
| 1990 - 1994 . . . . .  | 87    | 86                                    | 1  | -   | -                                    | -                                | -     |
| 1995 - 1999 . . . . .  | 113   | 111                                   | 1  | 1   | -                                    | -                                | -     |
| 2000 - 2004 . . . . .  | 130   | 124                                   | 1  | 5   | -                                    | -                                | -     |
| 2005 - 2009 . . . . .  | 111   | 108                                   | -  | 3   | -                                    | -                                | -     |
| 2010 - 2011 . . . . .  | 36    | 35                                    | -  | 1   | -                                    | -                                | -     |
| Not known . . . . .  | 19    | 19                                    | -  | -   | -                                    | -                                | -     |
| Not completed but inhabited . .                                    | 41    | 41                                    | -  | -   | -                                    | -                                | -     |

(1) Excluding 729 detached rooms used as part of a household.

Table HBD04 - Residential and partly-residential buildings(1) by geographical location, type of wall and roof materials and year of completion

| Country, Districts,<br>Municipal Wards or<br>Village Council Areas | Total | Type of wall and roof materials       |  |   |                                      |                                  |       |
|--|-------|---------------------------------------|--|---|--------------------------------------|----------------------------------|-------|
|  |       | Concrete wall<br>and<br>Concrete roof | Concrete wall<br>and iron or<br>tin roof | Iron or tin<br>wall and iron<br>or tin roof | Wood wall<br>and iron or<br>tin roof | Wood wall<br>and<br>shingle roof | Other |
| <b>Quartier Militaire VCA</b>                                      |       |                                       |  |   |                                      |                                  |       |
| Total . . . . .  | 1,399 | 1,272                                 | 20                                       | 97  | -                                    | 3                                | 7     |
| Before 1970 . . . . .  | 159   | 144                                   | 2  | 11  | -                                    | 1                                | 1     |
| 1970 - 1984 . . . . .  | 173   | 168                                   | 1  | 3   | -                                    | -                                | 1     |
| 1985 - 1989 . . . . .  | 152   | 146                                   | 2  | 4   | -                                    | -                                | -     |
| 1990 - 1994 . . . . .  | 169   | 165                                   | 2  | 2   | -                                    | -                                | -     |
| 1995 - 1999 . . . . .  | 154   | 142                                   | 1  | 11  | -                                    | -                                | -     |
| 2000 - 2004 . . . . .  | 229   | 205                                   | 4  | 20  | -                                    | -                                | -     |
| 2005 - 2009 . . . . .  | 177   | 147                                   | 7  | 23  | -                                    | -                                | -     |
| 2010 - 2011 . . . . .  | 64    | 49                                    | -  | 15  | -                                    | -                                | -     |
| Not known . . . . .  | 92    | 76                                    | 1  | 8   | -                                    | 2                                | 5     |
| Not completed but inhabited . .                                    | 30    | 30                                    | -  | -   | -                                    | -                                | -     |
| <b>Nouvelle Decouverte VCA</b>                                     |       |                                       |  |   |                                      |                                  |       |
| Total . . . . .  | 710   | 694                                   | 7  | 8   | -                                    | -                                | 1     |
| Before 1970 . . . . .  | 60    | 56                                    | 1  | 3   | -                                    | -                                | -     |
| 1970 - 1984 . . . . .  | 161   | 161                                   | -  | -   | -                                    | -                                | -     |
| 1985 - 1989 . . . . .  | 78    | 76                                    | -  | 2   | -                                    | -                                | -     |
| 1990 - 1994 . . . . .  | 83    | 81                                    | 1  | 1   | -                                    | -                                | -     |
| 1995 - 1999 . . . . .  | 105   | 103                                   | 2  | -   | -                                    | -                                | -     |
| 2000 - 2004 . . . . .  | 98    | 96                                    | 1  | -   | -                                    | -                                | 1     |
| 2005 - 2009 . . . . .  | 94    | 91                                    | 1  | 2   | -                                    | -                                | -     |
| 2010 - 2011 . . . . .  | 17    | 17                                    | -  | -   | -                                    | -                                | -     |
| Not known . . . . .  | 10    | 10                                    | -  | -   | -                                    | -                                | -     |
| Not completed but inhabited . .                                    | 4     | 3                                     | 1  | -   | -                                    | -                                | -     |
| <b>St Julien d'Hotman VCA-West</b>                                 |       |                                       |  |   |                                      |                                  |       |
| Total . . . . .  | 28    | 28                                    | -  | -   | -                                    | -                                | -     |
| Before 1970 . . . . .  | 1     | 1                                     | -  | -   | -                                    | -                                | -     |
| 1970 - 1984 . . . . .  | 7     | 7                                     | -  | -   | -                                    | -                                | -     |
| 1985 - 1989 . . . . .  | 1     | 1                                     | -  | -   | -                                    | -                                | -     |
| 1990 - 1994 . . . . .  | 3     | 3                                     | -  | -   | -                                    | -                                | -     |
| 1995 - 1999 . . . . .  | 3     | 3                                     | -  | -   | -                                    | -                                | -     |
| 2000 - 2004 . . . . .  | 4     | 4                                     | -  | -   | -                                    | -                                | -     |
| 2005 - 2009 . . . . .  | 4     | 4                                     | -  | -   | -                                    | -                                | -     |
| 2010 - 2011 . . . . .  | 2     | 2                                     | -  | -   | -                                    | -                                | -     |
| Not known . . . . .  | 3     | 3                                     | -  | -   | -                                    | -                                | -     |
| Not completed but inhabited . .                                    | -     | -                                     | -  | -   | -                                    | -                                | -     |

(1) Excluding 729 detached rooms used as part of a household.

Table HBD04 - Residential and partly-residential buildings(1) by geographical location, type of wall and roof materials and year of completion

| Country, Districts,<br>Municipal Wards or<br>Village Council Areas | Total  | Type of wall and roof materials       |  |   |                                      |                                  |       |
|--|--------|---------------------------------------|--|---|--------------------------------------|----------------------------------|-------|
|  |        | Concrete wall<br>and<br>Concrete roof | Concrete wall<br>and iron or<br>tin roof | Iron or tin<br>wall and iron<br>or tin roof | Wood wall<br>and iron or<br>tin roof | Wood wall<br>and<br>shingle roof | Other |
| <b>St Pierre VCA</b>   |        |                                       |  |   |                                      |                                  |       |
| Total . . . . .  | 3,478  | 3,359                                 | 17                                       | 85  | 2                                    | -                                | 15    |
| Before 1970 . . . . .  | 519    | 457                                   | 10                                       | 48  | 1                                    | -                                | 3     |
| 1970 - 1984 . . . . .  | 637    | 625                                   | 4  | 8   | -                                    | -                                | -     |
| 1985 - 1989 . . . . .  | 350    | 345                                   | 1  | 4   | -                                    | -                                | -     |
| 1990 - 1994 . . . . .  | 412    | 403                                   | -  | -   | -                                    | -                                | 9     |
| 1995 - 1999 . . . . .  | 408    | 400                                   | 2  | 5   | -                                    | -                                | 1     |
| 2000 - 2004 . . . . .  | 442    | 441                                   | -  | 1   | -                                    | -                                | -     |
| 2005 - 2009 . . . . .  | 338    | 329                                   | -  | 9   | -                                    | -                                | -     |
| 2010 - 2011 . . . . .  | 85     | 77                                    | -  | 7   | 1                                    | -                                | -     |
| Not known . . . . .  | 271    | 266                                   | -  | 3   | -                                    | -                                | 2     |
| Not completed but inhabited . .                                    | 16     | 16                                    | -  | -   | -                                    | -                                | -     |
| <b>Verdun VCA</b>  |        |                                       |  |   |                                      |                                  |       |
| Total . . . . .  | 448    | 422                                   | 1  | 24  | 1                                    | -                                | -     |
| Before 1970 . . . . .  | 108    | 91                                    | 1  | 16  | -                                    | -                                | -     |
| 1970 - 1984 . . . . .  | 94     | 94                                    | -  | -   | -                                    | -                                | -     |
| 1985 - 1989 . . . . .  | 37     | 37                                    | -  | -   | -                                    | -                                | -     |
| 1990 - 1994 . . . . .  | 53     | 53                                    | -  | -   | -                                    | -                                | -     |
| 1995 - 1999 . . . . .  | 45     | 44                                    | -  | 1   | -                                    | -                                | -     |
| 2000 - 2004 . . . . .  | 35     | 32                                    | -  | 3   | -                                    | -                                | -     |
| 2005 - 2009 . . . . .  | 29     | 26                                    | -  | 3   | -                                    | -                                | -     |
| 2010 - 2011 . . . . .  | 6      | 6                                     | -  | -   | -                                    | -                                | -     |
| Not known . . . . .  | 20     | 18                                    | -  | 1   | 1                                    | -                                | -     |
| Not completed but inhabited . .                                    | 21     | 21                                    | -  | -   | -                                    | -                                | -     |
| <b>BLACK RIVER DISTRICT</b>  |        |                                       |  |   |                                      |                                  |       |
| Total . . . . .  | 18,120 | 15,766                                | 671                                      | 1,527                                       | 60                                   | 3                                | 93    |
| Before 1970 . . . . .  | 1,047  | 659                                   | 215                                      | 130   | 9                                    | 1                                | 33    |
| 1970 - 1984 . . . . .  | 1,917  | 1,750                                 | 40                                       | 111   | 12                                   | 1                                | 3     |
| 1985 - 1989 . . . . .  | 1,662  | 1,506                                 | 44                                       | 98  | 7                                    | 1                                | 6     |
| 1990 - 1994 . . . . .  | 2,061  | 1,867                                 | 37                                       | 145   | 5                                    | -                                | 7     |
| 1995 - 1999 . . . . .  | 2,316  | 2,058                                 | 60                                       | 191   | -                                    | -                                | 7     |
| 2000 - 2004 . . . . .  | 3,033  | 2,704                                 | 69                                       | 249   | 5                                    | -                                | 6     |
| 2005 - 2009 . . . . .  | 3,141  | 2,647                                 | 103                                      | 368   | 11                                   | -                                | 12    |
| 2010 - 2011 . . . . .  | 913    | 727                                   | 17                                       | 161   | 4                                    | -                                | 4     |
| Not known . . . . .  | 1,856  | 1,690                                 | 75                                       | 69  | 7                                    | -                                | 15    |
| Not completed but inhabited . .                                    | 174    | 158                                   | 11                                       | 5   | -                                    | -                                | -     |

(1) Excluding 729 detached rooms used as part of a household.



Table HBD04 - Residential and partly-residential buildings(1) by geographical location, type of wall and roof materials and year of completion

| Country, Districts,<br>Municipal Wards or<br>Village Council Areas | Total | Type of wall and roof materials       |  |   |                                      |                                  |       |
|--|-------|---------------------------------------|--|---|--------------------------------------|----------------------------------|-------|
|  |       | Concrete wall<br>and<br>Concrete roof | Concrete wall<br>and iron or<br>tin roof | Iron or tin<br>wall and iron<br>or tin roof | Wood wall<br>and iron or<br>tin roof | Wood wall<br>and<br>shingle roof | Other |
| <b>BLACK RIVER DISTRICT - Urban</b>                                |       |                                       |  |   |                                      |                                  |       |
| Total . . . . .  | 4,455 | 4,242                                 | 57                                       | 138   | 5                                    | -                                | 13    |
| Before 1970 . . . . .  | 199   | 168                                   | 9  | 22  | -                                    | -                                | -     |
| 1970 - 1984 . . . . .  | 787   | 765                                   | 6  | 11  | 4                                    | -                                | 1     |
| 1985 - 1989 . . . . .  | 480   | 467                                   | 5  | 8   | -                                    | -                                | -     |
| 1990 - 1994 . . . . .  | 549   | 532                                   | 3  | 12  | -                                    | -                                | 2     |
| 1995 - 1999 . . . . .  | 466   | 452                                   | 5  | 8   | -                                    | -                                | 1     |
| 2000 - 2004 . . . . .  | 660   | 641                                   | 4  | 12  | -                                    | -                                | 3     |
| 2005 - 2009 . . . . .  | 582   | 547                                   | 7  | 27  | -                                    | -                                | 1     |
| 2010 - 2011 . . . . .  | 185   | 168                                   | 4  | 13  | -                                    | -                                | -     |
| Not known . . . . .  | 529   | 486                                   | 12                                       | 25  | 1                                    | -                                | 5     |
| Not completed but inhabited . .                                    | 18    | 16                                    | 2  | -   | -                                    | -                                | -     |
| <b>Town of Port Louis-Ward 1 West</b>                              |       |                                       |  |   |                                      |                                  |       |
| Total . . . . .  | 3,639 | 3,471                                 | 46                                       | 110   | 5                                    | -                                | 7     |
| Before 1970 . . . . .  | 129   | 106                                   | 6  | 17  | -                                    | -                                | -     |
| 1970 - 1984 . . . . .  | 658   | 641                                   | 5  | 7   | 4                                    | -                                | 1     |
| 1985 - 1989 . . . . .  | 379   | 368                                   | 3  | 8   | -                                    | -                                | -     |
| 1990 - 1994 . . . . .  | 386   | 375                                   | 2  | 9   | -                                    | -                                | -     |
| 1995 - 1999 . . . . .  | 388   | 377                                   | 5  | 6   | -                                    | -                                | -     |
| 2000 - 2004 . . . . .  | 549   | 533                                   | 4  | 10  | -                                    | -                                | 2     |
| 2005 - 2009 . . . . .  | 496   | 467                                   | 5  | 23  | -                                    | -                                | 1     |
| 2010 - 2011 . . . . .  | 150   | 136                                   | 3  | 11  | -                                    | -                                | -     |
| Not known . . . . .  | 495   | 460                                   | 12                                       | 19  | 1                                    | -                                | 3     |
| Not completed but inhabited . .                                    | 9     | 8                                     | 1  | -   | -                                    | -                                | -     |
| <b>Town of Q/Bornes-Ward 3 West</b>                                |       |                                       |  |   |                                      |                                  |       |
| Total . . . . .  | 816   | 771                                   | 11                                       | 28  | -                                    | -                                | 6     |
| Before 1970 . . . . .  | 70    | 62                                    | 3  | 5   | -                                    | -                                | -     |
| 1970 - 1984 . . . . .  | 129   | 124                                   | 1  | 4   | -                                    | -                                | -     |
| 1985 - 1989 . . . . .  | 101   | 99                                    | 2  | -   | -                                    | -                                | -     |
| 1990 - 1994 . . . . .  | 163   | 157                                   | 1  | 3   | -                                    | -                                | 2     |
| 1995 - 1999 . . . . .  | 78    | 75                                    | -  | 2   | -                                    | -                                | 1     |
| 2000 - 2004 . . . . .  | 111   | 108                                   | -  | 2   | -                                    | -                                | 1     |
| 2005 - 2009 . . . . .  | 86    | 80                                    | 2  | 4   | -                                    | -                                | -     |
| 2010 - 2011 . . . . .  | 35    | 32                                    | 1  | 2   | -                                    | -                                | -     |
| Not known . . . . .  | 34    | 26                                    | -  | 6   | -                                    | -                                | 2     |
| Not completed but inhabited . .                                    | 9     | 8                                     | 1  | -   | -                                    | -                                | -     |

(1) Excluding 729 detached rooms used as part of a household.

Table HBD04 - Residential and partly-residential buildings(1) by geographical location, type of wall and roof materials and year of completion

| Country, Districts,<br>Municipal Wards or<br>Village Council Areas | Total  | Type of wall and roof materials       |  |   |                                      |                                  |       |
|--|--------|---------------------------------------|--|---|--------------------------------------|----------------------------------|-------|
|  |        | Concrete wall<br>and<br>Concrete roof | Concrete wall<br>and iron or<br>tin roof | Iron or tin<br>wall and iron<br>or tin roof | Wood wall<br>and iron or<br>tin roof | Wood wall<br>and<br>shingle roof | Other |
| <b>BLACK RIVER DISTRICT - Rural</b>                                |        |                                       |  |   |                                      |                                  |       |
| Total . . . . .  | 13,665 | 11,524                                | 614                                      | 1,389                                       | 55                                   | 3                                | 80    |
| Before 1970 . . . . .  | 848    | 491                                   | 206                                      | 108   | 9                                    | 1                                | 33    |
| 1970 - 1984 . . . . .  | 1,130  | 985                                   | 34                                       | 100   | 8                                    | 1                                | 2     |
| 1985 - 1989 . . . . .  | 1,182  | 1,039                                 | 39                                       | 90  | 7                                    | 1                                | 6     |
| 1990 - 1994 . . . . .  | 1,512  | 1,335                                 | 34                                       | 133   | 5                                    | -                                | 5     |
| 1995 - 1999 . . . . .  | 1,850  | 1,606                                 | 55                                       | 183   | -                                    | -                                | 6     |
| 2000 - 2004 . . . . .  | 2,373  | 2,063                                 | 65                                       | 237   | 5                                    | -                                | 3     |
| 2005 - 2009 . . . . .  | 2,559  | 2,100                                 | 96                                       | 341   | 11                                   | -                                | 11    |
| 2010 - 2011 . . . . .  | 728    | 559                                   | 13                                       | 148   | 4                                    | -                                | 4     |
| Not known . . . . .  | 1,327  | 1,204                                 | 63                                       | 44  | 6                                    | -                                | 10    |
| Not completed but inhabited . .                                    | 156    | 142                                   | 9  | 5   | -                                    | -                                | -     |
| <b>Albion VCA</b>  |        |                                       |  |   |                                      |                                  |       |
| Total . . . . .  | 1,817  | 1,633                                 | 78                                       | 99  | 4                                    | -                                | 3     |
| Before 1970 . . . . .  | 5      | 4                                     | -  | 1   | -                                    | -                                | -     |
| 1970 - 1984 . . . . .  | 62     | 52                                    | 1  | 6   | 3                                    | -                                | -     |
| 1985 - 1989 . . . . .  | 121    | 102                                   | 5  | 14  | -                                    | -                                | -     |
| 1990 - 1994 . . . . .  | 207    | 193                                   | 6  | 8   | -                                    | -                                | -     |
| 1995 - 1999 . . . . .  | 236    | 226                                   | 3  | 7   | -                                    | -                                | -     |
| 2000 - 2004 . . . . .  | 281    | 253                                   | 12                                       | 16  | -                                    | -                                | -     |
| 2005 - 2009 . . . . .  | 483    | 411                                   | 30                                       | 39  | -                                    | -                                | 3     |
| 2010 - 2011 . . . . .  | 162    | 148                                   | 6  | 8   | -                                    | -                                | -     |
| Not known . . . . .  | 248    | 235                                   | 12                                       | -   | 1                                    | -                                | -     |
| Not completed but inhabited . .                                    | 12     | 9                                     | 3  | -   | -                                    | -                                | -     |
| <b>Bambous VCA</b>   |        |                                       |  |   |                                      |                                  |       |
| Total . . . . .  | 2,944  | 2,484                                 | 36                                       | 407   | 3                                    | 1                                | 13    |
| Before 1970 . . . . .  | 129    | 84                                    | 1  | 32  | -                                    | -                                | 12    |
| 1970 - 1984 . . . . .  | 411    | 374                                   | 4  | 32  | 1                                    | -                                | -     |
| 1985 - 1989 . . . . .  | 366    | 328                                   | 13                                       | 23  | -                                    | 1                                | 1     |
| 1990 - 1994 . . . . .  | 356    | 315                                   | 2  | 38  | 1                                    | -                                | -     |
| 1995 - 1999 . . . . .  | 367    | 309                                   | 4  | 54  | -                                    | -                                | -     |
| 2000 - 2004 . . . . .  | 576    | 499                                   | 3  | 74  | -                                    | -                                | -     |
| 2005 - 2009 . . . . .  | 511    | 411                                   | 6  | 93  | 1                                    | -                                | -     |
| 2010 - 2011 . . . . .  | 140    | 80                                    | 2  | 58  | -                                    | -                                | -     |
| Not known . . . . .  | 47     | 44                                    | -  | 3   | -                                    | -                                | -     |
| Not completed but inhabited . .                                    | 41     | 40                                    | 1  | -   | -                                    | -                                | -     |

(1) Excluding 729 detached rooms used as part of a household.

Table HBD04 - Residential and partly-residential buildings(1) by geographical location, type of wall and roof materials and year of completion

| Country, Districts,<br>Municipal Wards or<br>Village Council Areas | Total | Type of wall and roof materials       |  |   |                                      |                                  |       |
|--|-------|---------------------------------------|--|---|--------------------------------------|----------------------------------|-------|
|  |       | Concrete wall<br>and<br>Concrete roof | Concrete wall<br>and iron or<br>tin roof | Iron or tin<br>wall and iron<br>or tin roof | Wood wall<br>and iron or<br>tin roof | Wood wall<br>and<br>shingle roof | Other |
| Cascavelle VCA-West (East in P/W)                                  |       |                                       |  |   |                                      |                                  |       |
| Total . . . . .  | 518   | 456                                   | 9  | 53  | -                                    | -                                | -     |
| Before 1970 . . . . .  | 14    | 9                                     | -  | 5   | -                                    | -                                | -     |
| 1970 - 1984 . . . . .  | 66    | 64                                    | -  | 2   | -                                    | -                                | -     |
| 1985 - 1989 . . . . .  | 75    | 67                                    | 1  | 7   | -                                    | -                                | -     |
| 1990 - 1994 . . . . .  | 95    | 90                                    | -  | 5   | -                                    | -                                | -     |
| 1995 - 1999 . . . . .  | 76    | 73                                    | -  | 3   | -                                    | -                                | -     |
| 2000 - 2004 . . . . .  | 83    | 69                                    | 2  | 12  | -                                    | -                                | -     |
| 2005 - 2009 . . . . .  | 44    | 31                                    | 5  | 8   | -                                    | -                                | -     |
| 2010 - 2011 . . . . .  | 24    | 22                                    | -  | 2   | -                                    | -                                | -     |
| Not known . . . . .  | 34    | 25                                    | -  | 9   | -                                    | -                                | -     |
| Not completed but inhabited . .                                    | 7     | 6                                     | 1  | -   | -                                    | -                                | -     |
| Case Noyale VCA  |       |                                       |  |   |                                      |                                  |       |
| Total . . . . .  | 397   | 249                                   | 5  | 142   | -                                    | -                                | 1     |
| Before 1970 . . . . .  | 26    | 11                                    | -  | 15  | -                                    | -                                | -     |
| 1970 - 1984 . . . . .  | 34    | 33                                    | -  | 1   | -                                    | -                                | -     |
| 1985 - 1989 . . . . .  | 26    | 22                                    | -  | 4   | -                                    | -                                | -     |
| 1990 - 1994 . . . . .  | 34    | 27                                    | 1  | 6   | -                                    | -                                | -     |
| 1995 - 1999 . . . . .  | 62    | 28                                    | 2  | 32  | -                                    | -                                | -     |
| 2000 - 2004 . . . . .  | 61    | 33                                    | -  | 28  | -                                    | -                                | -     |
| 2005 - 2009 . . . . .  | 94    | 60                                    | 1  | 33  | -                                    | -                                | -     |
| 2010 - 2011 . . . . .  | 24    | 8                                     | -  | 16  | -                                    | -                                | -     |
| Not known . . . . .  | 13    | 10                                    | -  | 2   | -                                    | -                                | 1     |
| Not completed but inhabited . .                                    | 23    | 17                                    | 1  | 5   | -                                    | -                                | -     |
| Chamarel VCA-West (East in Sav.)                                   |       |                                       |  |   |                                      |                                  |       |
| Total . . . . .  | 210   | 165                                   | 7  | 38  | -                                    | -                                | -     |
| Before 1970 . . . . .  | 5     | 2                                     | 1  | 2   | -                                    | -                                | -     |
| 1970 - 1984 . . . . .  | 13    | 9                                     | 1  | 3   | -                                    | -                                | -     |
| 1985 - 1989 . . . . .  | 16    | 12                                    | -  | 4   | -                                    | -                                | -     |
| 1990 - 1994 . . . . .  | 17    | 17                                    | -  | -   | -                                    | -                                | -     |
| 1995 - 1999 . . . . .  | 38    | 32                                    | 1  | 5   | -                                    | -                                | -     |
| 2000 - 2004 . . . . .  | 47    | 38                                    | 1  | 8   | -                                    | -                                | -     |
| 2005 - 2009 . . . . .  | 48    | 32                                    | 3  | 13  | -                                    | -                                | -     |
| 2010 - 2011 . . . . .  | 21    | 18                                    | -  | 3   | -                                    | -                                | -     |
| Not known . . . . .  | 5     | 5                                     | -  | -   | -                                    | -                                | -     |
| Not completed but inhabited . .                                    | -     | -                                     | -  | -   | -                                    | -                                | -     |

(1) Excluding 729 detached rooms used as part of a household.

Table HBD04 - Residential and partly-residential buildings(1) by geographical location, type of wall and roof materials and year of completion

| Country, Districts,<br>Municipal Wards or<br>Village Council Areas | Total | Type of wall and roof materials       |  |   |                                      |                                  |       |
|--|-------|---------------------------------------|--|---|--------------------------------------|----------------------------------|-------|
|  |       | Concrete wall<br>and<br>Concrete roof | Concrete wall<br>and iron or<br>tin roof | Iron or tin<br>wall and iron<br>or tin roof | Wood wall<br>and iron or<br>tin roof | Wood wall<br>and<br>shingle roof | Other |
| <b>Flic en Flac VCA</b>  |       |                                       |  |   |                                      |                                  |       |
| Total . . . . .  | 1,906 | 1,842                                 | 51                                       | 8   | 2                                    | -                                | 3     |
| Before 1970 . . . . .  | 6     | 6                                     | -  | -   | -                                    | -                                | -     |
| 1970 - 1984 . . . . .  | 50    | 43                                    | 3  | 3   | 1                                    | -                                | -     |
| 1985 - 1989 . . . . .  | 135   | 131                                   | 1  | 2   | -                                    | -                                | 1     |
| 1990 - 1994 . . . . .  | 174   | 166                                   | 6  | 2   | -                                    | -                                | -     |
| 1995 - 1999 . . . . .  | 404   | 391                                   | 13                                       | -   | -                                    | -                                | -     |
| 2000 - 2004 . . . . .  | 542   | 523                                   | 18                                       | -   | -                                    | -                                | 1     |
| 2005 - 2009 . . . . .  | 429   | 419                                   | 8  | 1   | -                                    | -                                | 1     |
| 2010 - 2011 . . . . .  | 66    | 66                                    | -  | -   | -                                    | -                                | -     |
| Not known . . . . .  | 99    | 96                                    | 2  | -   | 1                                    | -                                | -     |
| Not completed but inhabited . .                                    | 1     | 1                                     | -  | -   | -                                    | -                                | -     |
| <b>Grande Rivière Noire VCA</b>                                    |       |                                       |  |   |                                      |                                  |       |
| Total . . . . .  | 962   | 749                                   | 46                                       | 124   | 4                                    | -                                | 39    |
| Before 1970 . . . . .  | 106   | 41                                    | 22                                       | 22  | 3                                    | -                                | 18    |
| 1970 - 1984 . . . . .  | 63    | 49                                    | 2  | 10  | -                                    | -                                | 2     |
| 1985 - 1989 . . . . .  | 43    | 31                                    | 4  | 8   | -                                    | -                                | -     |
| 1990 - 1994 . . . . .  | 67    | 40                                    | 1  | 24  | -                                    | -                                | 2     |
| 1995 - 1999 . . . . .  | 59    | 41                                    | 3  | 14  | -                                    | -                                | 1     |
| 2000 - 2004 . . . . .  | 100   | 80                                    | 3  | 16  | -                                    | -                                | 1     |
| 2005 - 2009 . . . . .  | 153   | 132                                   | 1  | 15  | -                                    | -                                | 5     |
| 2010 - 2011 . . . . .  | 53    | 39                                    | -  | 10  | 1                                    | -                                | 3     |
| Not known . . . . .  | 317   | 295                                   | 10                                       | 5   | -                                    | -                                | 7     |
| Not completed but inhabited . .                                    | 1     | 1                                     | -  | -   | -                                    | -                                | -     |
| <b>Gros Cailloux VCA</b>   |       |                                       |  |   |                                      |                                  |       |
| Total . . . . .  | 651   | 555                                   | 18                                       | 74  | 4                                    | -                                | -     |
| Before 1970 . . . . .  | 29    | 24                                    | 3  | 2   | -                                    | -                                | -     |
| 1970 - 1984 . . . . .  | 78    | 70                                    | 2  | 6   | -                                    | -                                | -     |
| 1985 - 1989 . . . . .  | 84    | 77                                    | 2  | 5   | -                                    | -                                | -     |
| 1990 - 1994 . . . . .  | 94    | 79                                    | 1  | 13  | 1                                    | -                                | -     |
| 1995 - 1999 . . . . .  | 103   | 90                                    | 2  | 11  | -                                    | -                                | -     |
| 2000 - 2004 . . . . .  | 96    | 83                                    | 2  | 11  | -                                    | -                                | -     |
| 2005 - 2009 . . . . .  | 86    | 67                                    | 4  | 14  | 1                                    | -                                | -     |
| 2010 - 2011 . . . . .  | 35    | 24                                    | -  | 10  | 1                                    | -                                | -     |
| Not known . . . . .  | 13    | 9                                     | 1  | 2   | 1                                    | -                                | -     |
| Not completed but inhabited . .                                    | 33    | 32                                    | 1  | -   | -                                    | -                                | -     |

(1) Excluding 729 detached rooms used as part of a household.

Table HBD04 - Residential and partly-residential buildings(1) by geographical location, type of wall and roof materials and year of completion

| Country, Districts,<br>Municipal Wards or<br>Village Council Areas | Total | Type of wall and roof materials       |  |   |                                      |                                  |       |
|--|-------|---------------------------------------|--|---|--------------------------------------|----------------------------------|-------|
|  |       | Concrete wall<br>and<br>Concrete roof | Concrete wall<br>and iron or<br>tin roof | Iron or tin<br>wall and iron<br>or tin roof | Wood wall<br>and iron or<br>tin roof | Wood wall<br>and<br>shingle roof | Other |
| <b>La Gaulette VCA</b>   |       |                                       |  |   |                                      |                                  |       |
| Total . . . . .  | 712   | 589                                   | 10                                       | 113   | -                                    | -                                | -     |
| Before 1970 . . . . .  | 8     | 8                                     | -  | -   | -                                    | -                                | -     |
| 1970 - 1984 . . . . .  | 53    | 50                                    | -  | 3   | -                                    | -                                | -     |
| 1985 - 1989 . . . . .  | 54    | 51                                    | 1  | 2   | -                                    | -                                | -     |
| 1990 - 1994 . . . . .  | 70    | 64                                    | -  | 6   | -                                    | -                                | -     |
| 1995 - 1999 . . . . .  | 96    | 81                                    | -  | 15  | -                                    | -                                | -     |
| 2000 - 2004 . . . . .  | 138   | 117                                   | 3  | 18  | -                                    | -                                | -     |
| 2005 - 2009 . . . . .  | 188   | 126                                   | 6  | 56  | -                                    | -                                | -     |
| 2010 - 2011 . . . . .  | 54    | 44                                    | -  | 10  | -                                    | -                                | -     |
| Not known . . . . .  | 45    | 42                                    | -  | 3   | -                                    | -                                | -     |
| Not completed but inhabited . .                                    | 6     | 6                                     | -  | -   | -                                    | -                                | -     |
| <b>Le Morne VCA</b>  |       |                                       |  |   |                                      |                                  |       |
| Total . . . . .  | 391   | 220                                   | 7  | 163   | -                                    | -                                | 1     |
| Before 1970 . . . . .  | 2     | 1                                     | -  | 1   | -                                    | -                                | -     |
| 1970 - 1984 . . . . .  | 43    | 23                                    | 1  | 19  | -                                    | -                                | -     |
| 1985 - 1989 . . . . .  | 28    | 19                                    | -  | 9   | -                                    | -                                | -     |
| 1990 - 1994 . . . . .  | 43    | 28                                    | -  | 15  | -                                    | -                                | -     |
| 1995 - 1999 . . . . .  | 62    | 35                                    | 2  | 25  | -                                    | -                                | -     |
| 2000 - 2004 . . . . .  | 92    | 61                                    | 1  | 30  | -                                    | -                                | -     |
| 2005 - 2009 . . . . .  | 83    | 31                                    | 3  | 49  | -                                    | -                                | -     |
| 2010 - 2011 . . . . .  | 12    | 2                                     | -  | 10  | -                                    | -                                | -     |
| Not known . . . . .  | 25    | 19                                    | -  | 5   | -                                    | -                                | 1     |
| Not completed but inhabited . .                                    | 1     | 1                                     | -  | -   | -                                    | -                                | -     |
| <b>Petite Rivière VCA</b>  |       |                                       |  |   |                                      |                                  |       |
| Total . . . . .  | 961   | 807                                   | 26                                       | 96  | 31                                   | 1                                | -     |
| Before 1970 . . . . .  | 112   | 87                                    | 5  | 16  | 4                                    | -                                | -     |
| 1970 - 1984 . . . . .  | 108   | 90                                    | 4  | 10  | 3                                    | 1                                | -     |
| 1985 - 1989 . . . . .  | 125   | 112                                   | 2  | 5   | 6                                    | -                                | -     |
| 1990 - 1994 . . . . .  | 175   | 160                                   | 5  | 7   | 3                                    | -                                | -     |
| 1995 - 1999 . . . . .  | 161   | 150                                   | 1  | 10  | -                                    | -                                | -     |
| 2000 - 2004 . . . . .  | 111   | 87                                    | 2  | 17  | 5                                    | -                                | -     |
| 2005 - 2009 . . . . .  | 85    | 61                                    | 4  | 11  | 9                                    | -                                | -     |
| 2010 - 2011 . . . . .  | 37    | 21                                    | -  | 15  | 1                                    | -                                | -     |
| Not known . . . . .  | 17    | 11                                    | 1  | 5   | -                                    | -                                | -     |
| Not completed but inhabited . .                                    | 30    | 28                                    | 2  | -   | -                                    | -                                | -     |

(1) Excluding 729 detached rooms used as part of a household.

Table HBD04 - Residential and partly-residential buildings(1) by geographical location, type of wall and roof materials and year of completion

| Country, Districts,<br>Municipal Wards or<br>Village Council Areas | Total  | Type of wall and roof materials       |  |   |                                      |                                  |       |
|--|--------|---------------------------------------|--|---|--------------------------------------|----------------------------------|-------|
|  |        | Concrete wall<br>and<br>Concrete roof | Concrete wall<br>and iron or<br>tin roof | Iron or tin<br>wall and iron<br>or tin roof | Wood wall<br>and iron or<br>tin roof | Wood wall<br>and<br>shingle roof | Other |
| Richelieu VCA  |        |                                       |  |   |                                      |                                  |       |
| Total . . . . .  | 808    | 583                                   | 195                                      | 30  | -                                    | -                                | -     |
| Before 1970 . . . . .  | 258    | 92                                    | 164                                      | 2   | -                                    | -                                | -     |
| 1970 - 1984 . . . . .  | 74     | 60                                    | 11                                       | 3   | -                                    | -                                | -     |
| 1985 - 1989 . . . . .  | 25     | 23                                    | 1  | 1   | -                                    | -                                | -     |
| 1990 - 1994 . . . . .  | 72     | 65                                    | 3  | 4   | -                                    | -                                | -     |
| 1995 - 1999 . . . . .  | 36     | 34                                    | 2  | -   | -                                    | -                                | -     |
| 2000 - 2004 . . . . .  | 80     | 76                                    | 1  | 3   | -                                    | -                                | -     |
| 2005 - 2009 . . . . .  | 80     | 73                                    | 2  | 5   | -                                    | -                                | -     |
| 2010 - 2011 . . . . .  | 47     | 43                                    | 1  | 3   | -                                    | -                                | -     |
| Not known . . . . .  | 135    | 116                                   | 10                                       | 9   | -                                    | -                                | -     |
| Not completed but inhabited . .                                    | 1      | 1                                     | -  | -   | -                                    | -                                | -     |
| Tamarin VCA  |        |                                       |  |   |                                      |                                  |       |
| Total . . . . .  | 1,388  | 1,192                                 | 126                                      | 42  | 7                                    | 1                                | 20    |
| Before 1970 . . . . .  | 148    | 122                                   | 10                                       | 10  | 2                                    | 1                                | 3     |
| 1970 - 1984 . . . . .  | 75     | 68                                    | 5  | 2   | -                                    | -                                | -     |
| 1985 - 1989 . . . . .  | 84     | 64                                    | 9  | 6   | 1                                    | -                                | 4     |
| 1990 - 1994 . . . . .  | 108    | 91                                    | 9  | 5   | -                                    | -                                | 3     |
| 1995 - 1999 . . . . .  | 150    | 116                                   | 22                                       | 7   | -                                    | -                                | 5     |
| 2000 - 2004 . . . . .  | 166    | 144                                   | 17                                       | 4   | -                                    | -                                | 1     |
| 2005 - 2009 . . . . .  | 275    | 246                                   | 23                                       | 4   | -                                    | -                                | 2     |
| 2010 - 2011 . . . . .  | 53     | 44                                    | 4  | 3   | 1                                    | -                                | 1     |
| Not known . . . . .  | 329    | 297                                   | 27                                       | 1   | 3                                    | -                                | 1     |
| Not completed but inhabited . .                                    | -      | -                                     | -  | -   | -                                    | -                                | -     |
| ISLAND OF RODRIGUES-wholly rural                                   |        |                                       |  |   |                                      |                                  |       |
| Total . . . . .  | 11,950 | 8,738                                 | 1,304                                    | 1,893                                       | 7                                    | -                                | 8     |
| Before 1970 . . . . .  | 513    | 345                                   | 20                                       | 146   | 1                                    | -                                | 1     |
| 1970 - 1984 . . . . .  | 1,916  | 1,740                                 | 33                                       | 143   | -                                    | -                                | -     |
| 1985 - 1989 . . . . .  | 1,205  | 1,078                                 | 28                                       | 98  | 1                                    | -                                | -     |
| 1990 - 1994 . . . . .  | 1,273  | 1,107                                 | 38                                       | 127   | 1                                    | -                                | -     |
| 1995 - 1999 . . . . .  | 1,392  | 1,115                                 | 81                                       | 195   | -                                    | -                                | 1     |
| 2000 - 2004 . . . . .  | 1,932  | 1,134                                 | 506                                      | 291   | 1                                    | -                                | -     |
| 2005 - 2009 . . . . .  | 1,956  | 1,132                                 | 344                                      | 477   | 1                                    | -                                | 2     |
| 2010 - 2011 . . . . .  | 623    | 288                                   | 144                                      | 187   | -                                    | -                                | 4     |
| Not known . . . . .  | 979    | 657                                   | 98                                       | 222   | 2                                    | -                                | -     |
| Not completed but inhabited . .                                    | 161    | 142                                   | 12                                       | 7   | -                                    | -                                | -     |

(1) Excluding 729 detached rooms used as part of a household.

Table HBD04 - Residential and partly-residential buildings(1) by geographical location, type of wall and roof materials and year of completion

| Country, Districts,<br>Municipal Wards or<br>Village Council Areas | Total | Type of wall and roof materials       |  |   |                                      |                                  |       |
|--|-------|---------------------------------------|--|---|--------------------------------------|----------------------------------|-------|
|  |       | Concrete wall<br>and<br>Concrete roof | Concrete wall<br>and iron or<br>tin roof | Iron or tin<br>wall and iron<br>or tin roof | Wood wall<br>and iron or<br>tin roof | Wood wall<br>and<br>shingle roof | Other |
| <b>Region 1</b>  |       |                                       |  |   |                                      |                                  |       |
| Total . . . . .  | 2,051 | 1,492                                 | 232                                      | 320   | 4                                    | -                                | 3     |
| Before 1970 . . . . .  | 103   | 76                                    | 1  | 25  | -                                    | -                                | 1     |
| 1970 - 1984 . . . . .  | 383   | 359                                   | 7  | 17  | -                                    | -                                | -     |
| 1985 - 1989 . . . . .  | 240   | 215                                   | 9  | 16  | -                                    | -                                | -     |
| 1990 - 1994 . . . . .  | 218   | 187                                   | 9  | 21  | 1                                    | -                                | -     |
| 1995 - 1999 . . . . .  | 208   | 166                                   | 16                                       | 26  | -                                    | -                                | -     |
| 2000 - 2004 . . . . .  | 304   | 172                                   | 77                                       | 54  | 1                                    | -                                | -     |
| 2005 - 2009 . . . . .  | 336   | 171                                   | 70                                       | 93  | -                                    | -                                | 2     |
| 2010 - 2011 . . . . .  | 109   | 45                                    | 28                                       | 36  | -                                    | -                                | -     |
| Not known . . . . .  | 130   | 86                                    | 11                                       | 31  | 2                                    | -                                | -     |
| Not completed but inhabited . .                                    | 20    | 15                                    | 4  | 1   | -                                    | -                                | -     |
| <b>Region 2</b>  |       |                                       |  |   |                                      |                                  |       |
| Total . . . . .  | 1,629 | 1,220                                 | 185                                      | 223   | 1                                    | -                                | -     |
| Before 1970 . . . . .  | 30    | 21                                    | 1  | 8   | -                                    | -                                | -     |
| 1970 - 1984 . . . . .  | 291   | 272                                   | 2  | 17  | -                                    | -                                | -     |
| 1985 - 1989 . . . . .  | 217   | 195                                   | 5  | 16  | 1                                    | -                                | -     |
| 1990 - 1994 . . . . .  | 218   | 186                                   | 4  | 28  | -                                    | -                                | -     |
| 1995 - 1999 . . . . .  | 198   | 157                                   | 11                                       | 30  | -                                    | -                                | -     |
| 2000 - 2004 . . . . .  | 258   | 147                                   | 77                                       | 34  | -                                    | -                                | -     |
| 2005 - 2009 . . . . .  | 258   | 151                                   | 53                                       | 54  | -                                    | -                                | -     |
| 2010 - 2011 . . . . .  | 85    | 40                                    | 24                                       | 21  | -                                    | -                                | -     |
| Not known . . . . .  | 71    | 48                                    | 8  | 15  | -                                    | -                                | -     |
| Not completed but inhabited . .                                    | 3     | 3                                     | -  | -   | -                                    | -                                | -     |
| <b>Region 3</b>  |       |                                       |  |   |                                      |                                  |       |
| Total . . . . .  | 2,179 | 1,596                                 | 216                                      | 366   | -                                    | -                                | 1     |
| Before 1970 . . . . .  | 123   | 100                                   | 1  | 22  | -                                    | -                                | -     |
| 1970 - 1984 . . . . .  | 374   | 359                                   | 5  | 10  | -                                    | -                                | -     |
| 1985 - 1989 . . . . .  | 235   | 209                                   | 3  | 23  | -                                    | -                                | -     |
| 1990 - 1994 . . . . .  | 240   | 207                                   | 9  | 24  | -                                    | -                                | -     |
| 1995 - 1999 . . . . .  | 251   | 192                                   | 17                                       | 41  | -                                    | -                                | 1     |
| 2000 - 2004 . . . . .  | 342   | 191                                   | 90                                       | 61  | -                                    | -                                | -     |
| 2005 - 2009 . . . . .  | 326   | 176                                   | 57                                       | 93  | -                                    | -                                | -     |
| 2010 - 2011 . . . . .  | 110   | 40                                    | 20                                       | 50  | -                                    | -                                | -     |
| Not known . . . . .  | 149   | 94                                    | 13                                       | 42  | -                                    | -                                | -     |
| Not completed but inhabited . .                                    | 29    | 28                                    | 1  | -   | -                                    | -                                | -     |

(1) Excluding 729 detached rooms used as part of a household.

Table HBD04 - Residential and partly-residential buildings(1) by geographical location, type of wall and roof materials and year of completion

| Country, Districts,<br>Municipal Wards or<br>Village Council Areas | Total | Type of wall and roof materials       |  |   |                                      |                                  |       |
|--|-------|---------------------------------------|--|---|--------------------------------------|----------------------------------|-------|
|  |       | Concrete wall<br>and<br>Concrete roof | Concrete wall<br>and iron or<br>tin roof | Iron or tin<br>wall and iron<br>or tin roof | Wood wall<br>and iron or<br>tin roof | Wood wall<br>and<br>shingle roof | Other |
| Region 4   |       |                                       |  |   |                                      |                                  |       |
| Total . . . . .  | 1,838 | 1,309                                 | 196                                      | 332   | 1                                    | -                                | -     |
| Before 1970 . . . . .  | 152   | 87                                    | 11                                       | 54  | -                                    | -                                | -     |
| 1970 - 1984 . . . . .  | 316   | 264                                   | 10                                       | 42  | -                                    | -                                | -     |
| 1985 - 1989 . . . . .  | 209   | 180                                   | 8  | 21  | -                                    | -                                | -     |
| 1990 - 1994 . . . . .  | 195   | 166                                   | 8  | 21  | -                                    | -                                | -     |
| 1995 - 1999 . . . . .  | 223   | 172                                   | 15                                       | 36  | -                                    | -                                | -     |
| 2000 - 2004 . . . . .  | 246   | 142                                   | 73                                       | 31  | -                                    | -                                | -     |
| 2005 - 2009 . . . . .  | 243   | 141                                   | 43                                       | 58  | 1                                    | -                                | -     |
| 2010 - 2011 . . . . .  | 70    | 31                                    | 14                                       | 25  | -                                    | -                                | -     |
| Not known . . . . .  | 158   | 102                                   | 14                                       | 42  | -                                    | -                                | -     |
| Not completed but inhabited . .                                    | 26    | 24                                    | -  | 2   | -                                    | -                                | -     |
| Region 5   |       |                                       |  |   |                                      |                                  |       |
| Total . . . . .  | 2,333 | 1,633                                 | 275                                      | 422   | 1                                    | -                                | 2     |
| Before 1970 . . . . .  | 83    | 46                                    | 6  | 30  | 1                                    | -                                | -     |
| 1970 - 1984 . . . . .  | 281   | 238                                   | 7  | 36  | -                                    | -                                | -     |
| 1985 - 1989 . . . . .  | 145   | 129                                   | 2  | 14  | -                                    | -                                | -     |
| 1990 - 1994 . . . . .  | 225   | 191                                   | 6  | 28  | -                                    | -                                | -     |
| 1995 - 1999 . . . . .  | 296   | 239                                   | 12                                       | 45  | -                                    | -                                | -     |
| 2000 - 2004 . . . . .  | 433   | 246                                   | 111                                      | 76  | -                                    | -                                | -     |
| 2005 - 2009 . . . . .  | 439   | 265                                   | 66                                       | 108   | -                                    | -                                | -     |
| 2010 - 2011 . . . . .  | 131   | 72                                    | 31                                       | 26  | -                                    | -                                | 2     |
| Not known . . . . .  | 264   | 178                                   | 29                                       | 57  | -                                    | -                                | -     |
| Not completed but inhabited . .                                    | 36    | 29                                    | 5  | 2   | -                                    | -                                | -     |
| Region 6   |       |                                       |  |   |                                      |                                  |       |
| Total . . . . .  | 1,920 | 1,488                                 | 200                                      | 230   | -                                    | -                                | 2     |
| Before 1970 . . . . .  | 22    | 15                                    | -  | 7   | -                                    | -                                | -     |
| 1970 - 1984 . . . . .  | 271   | 248                                   | 2  | 21  | -                                    | -                                | -     |
| 1985 - 1989 . . . . .  | 159   | 150                                   | 1  | 8   | -                                    | -                                | -     |
| 1990 - 1994 . . . . .  | 177   | 170                                   | 2  | 5   | -                                    | -                                | -     |
| 1995 - 1999 . . . . .  | 216   | 189                                   | 10                                       | 17  | -                                    | -                                | -     |
| 2000 - 2004 . . . . .  | 349   | 236                                   | 78                                       | 35  | -                                    | -                                | -     |
| 2005 - 2009 . . . . .  | 354   | 228                                   | 55                                       | 71  | -                                    | -                                | -     |
| 2010 - 2011 . . . . .  | 118   | 60                                    | 27                                       | 29  | -                                    | -                                | 2     |
| Not known . . . . .  | 207   | 149                                   | 23                                       | 35  | -                                    | -                                | -     |
| Not completed but inhabited . .                                    | 47    | 43                                    | 2  | 2   | -                                    | -                                | -     |

(1) Excluding 729 detached rooms used as part of a household.



Table HBD04 - Residential and partly-residential buildings(1) by geographical location, type of wall and roof materials and year of completion

| Country, Districts,<br>Municipal Wards or<br>Village Council Areas | Total | Type of wall and roof materials       |  |   |                                      |                                  |       |
|--|-------|---------------------------------------|--|---|--------------------------------------|----------------------------------|-------|
|  |       | Concrete wall<br>and<br>Concrete roof | Concrete wall<br>and iron or<br>tin roof | Iron or tin<br>wall and iron<br>or tin roof | Wood wall<br>and iron or<br>tin roof | Wood wall<br>and<br>shingle roof | Other |
| ISLAND OF AGALEGA-wholly rural                                     |       |                                       |  |   |                                      |                                  |       |
| Total . . . . .  | 75    | -                                     | 72                                       | 2   | 1                                    | -                                | -     |
| Before 1970 . . . . .  | -     | -                                     | -  | -   | -                                    | -                                | -     |
| 1970 - 1984 . . . . .  | -     | -                                     | -  | -   | -                                    | -                                | -     |
| 1985 - 1989 . . . . .  | 2     | -                                     | 2  | -   | -                                    | -                                | -     |
| 1990 - 1994 . . . . .  | -     | -                                     | -  | -   | -                                    | -                                | -     |
| 1995 - 1999 . . . . .  | 32    | -                                     | 31                                       | 1   | -                                    | -                                | -     |
| 2000 - 2004 . . . . .  | 2     | -                                     | 2  | -   | -                                    | -                                | -     |
| 2005 - 2009 . . . . .  | 5     | -                                     | 5  | -   | -                                    | -                                | -     |
| 2010 - 2011 . . . . .  | -     | -                                     | -  | -   | -                                    | -                                | -     |
| Not known . . . . .  | 34    | -                                     | 32                                       | 1   | 1                                    | -                                | -     |
| Not completed but inhabited . .                                    | -     | -                                     | -  | -   | -                                    | -                                | -     |

(1) Excluding 729 detached rooms used as part of a household.

Table HDU01 - Residential and partly-residential buildings(1) by geographical location and number of housing units in building

| Country, Districts,<br>Municipal Wards or<br>Village Council Areas | Total   | Number of housing units in building |        |       |       |     |     |     |     |     |
|--|---------|-------------------------------------|--------|-------|-------|-----|-----|-----|-----|-----|
|  |         | 1                                   | 2      | 3     | 4     | 5   | 6   | 7   | 8   | 9+  |
| REPUBLIC OF MAURITIUS. . . . .                                     | 278,013 | 226,885                             | 38,048 | 7,619 | 3,036 | 760 | 580 | 168 | 277 | 640 |
| REPUBLIC OF MAURITIUS - Urban. . . . .                             | 104,095 | 78,581                              | 17,647 | 4,422 | 1,745 | 534 | 353 | 131 | 203 | 479 |
| REPUBLIC OF MAURITIUS - Rural. . . . .                             | 173,918 | 148,304                             | 20,401 | 3,197 | 1,291 | 226 | 227 | 37  | 74  | 161 |
| ISLAND OF MAURITIUS. . . . .                                       | 265,988 | 215,027                             | 37,914 | 7,609 | 3,024 | 755 | 578 | 167 | 277 | 637 |
| ISLAND OF MAURITIUS - Urban. . . . .                               | 104,095 | 78,581                              | 17,647 | 4,422 | 1,745 | 534 | 353 | 131 | 203 | 479 |
| ISLAND OF MAURITIUS - Rural. . . . .                               | 161,893 | 136,446                             | 20,267 | 3,187 | 1,279 | 221 | 225 | 36  | 74  | 158 |
| PORT LOUIS DISTRICT-wholly urban . . .                             | 24,245  | 18,557                              | 3,670  | 1,193 | 435   | 150 | 77  | 22  | 46  | 95  |
| Town of Port Louis-Ward 1 East. . . . .                            | 2,064   | 1,292                               | 436    | 190   | 71    | 26  | 15  | 5   | 16  | 13  |
| Town of Port Louis-Ward 2 . . . . .                                | 3,092   | 2,408                               | 479    | 121   | 42    | 20  | 6   | 2   | 5   | 9   |
| Town of Port Louis-Ward 3 . . . . .                                | 4,569   | 3,637                               | 614    | 173   | 63    | 23  | 18  | 5   | 10  | 26  |
| Town of Port Louis-Ward 4 . . . . .                                | 3,652   | 2,422                               | 715    | 336   | 100   | 37  | 24  | 6   | 6   | 6   |
| Town of Port Louis-Ward 5 . . . . .                                | 4,733   | 3,816                               | 639    | 185   | 57    | 16  | 7   | 3   | 6   | 4   |
| Town of Port Louis-Ward 6 . . . . .                                | 6,135   | 4,982                               | 787    | 188   | 102   | 28  | 7   | 1   | 3   | 37  |
| PAMPLEMOUSSES DISTRICT-wholly rural. .                             | 31,790  | 27,397                              | 3,567  | 486   | 209   | 45  | 32  | 6   | 15  | 33  |
| Arsenal VCA . . . . .  | 761     | 710                                 | 47     | 2     | -     | 2   | -   | -   | -   | -   |
| Baie du Tombeau VCA . . . . .                                      | 3,099   | 2,700                               | 279    | 37    | 34    | 14  | 14  | 2   | 2   | 17  |
| Calebasses VCA. . . . .  | 1,124   | 995                                 | 101    | 22    | 5     | 1   | -   | -   | -   | -   |
| Congomah VCA. . . . .  | 448     | 409                                 | 36     | 2     | 1     | -   | -   | -   | -   | -   |
| Crève Coeur VCA . . . . .  | 674     | 577                                 | 92     | 4     | 1     | -   | -   | -   | -   | -   |
| D'Épinay VCA. . . . .  | 1,244   | 1,079                               | 126    | 33    | 5     | 1   | -   | -   | -   | -   |
| Fond du Sac VCA . . . . .  | 1,185   | 1,031                               | 145    | 9     | -     | -   | -   | -   | -   | -   |
| Grand Baie VCA-West (East in R/R) . . .                            | 1,254   | 1,089                               | 121    | 13    | 18    | 1   | 4   | 1   | 4   | 3   |
| Le Hochet VCA . . . . .  | 3,300   | 2,651                               | 517    | 99    | 22    | 8   | -   | 1   | -   | 2   |
| Long Mountain VCA . . . . .  | 1,685   | 1,459                               | 198    | 21    | 5     | 1   | -   | 1   | -   | -   |
| Mapou VCA South (North in R/R) . . . . .                           | 67      | 56                                  | 11     | -     | -     | -   | -   | -   | -   | -   |
| Morcellement St André VCA . . . . .                                | 1,329   | 1,213                               | 101    | 13    | 1     | 1   | -   | -   | -   | -   |
| Notre Dame VCA. . . . .  | 915     | 778                                 | 98     | 9     | 28    | 1   | 1   | -   | -   | -   |
| Pamplemousses VCA . . . . .  | 1,952   | 1,576                               | 309    | 46    | 15    | 2   | 2   | -   | 1   | 1   |
| Piton VCA-West (East in R/R) . . . . .                             | 291     | 235                                 | 42     | 1     | 4     | 1   | 1   | -   | 7   | -   |
| Plaine des Papayes VCA. . . . .                                    | 1,757   | 1,626                               | 90     | 12    | 28    | 1   | -   | -   | -   | -   |
| Pointe aux Piments VCA. . . . .                                    | 2,522   | 2,258                               | 202    | 29    | 11    | 3   | 8   | 1   | 1   | 9   |
| Terre Rouge VCA . . . . .  | 2,344   | 1,969                               | 304    | 54    | 16    | 1   | -   | -   | -   | -   |
| Triplet VCA . . . . .  | 5,332   | 4,568                               | 669    | 72    | 14    | 6   | 2   | -   | -   | 1   |
| Villebague VCA-West (East in R/R) . . .                            | 507     | 418                                 | 79     | 8     | 1     | 1   | -   | -   | -   | -   |
| R. DU REMPART DISTRICT-wholly rural. .                             | 27,604  | 24,770                              | 2,378  | 290   | 89    | 18  | 26  | 2   | 3   | 28  |
| Amaury VCA-North (South in Flacq) . . .                            | 646     | 579                                 | 62     | 5     | -     | -   | -   | -   | -   | -   |
| Amitié VCA-East (West in Pamp) . . . . .                           | 504     | 491                                 | 13     | -     | -     | -   | -   | -   | -   | -   |
| Belle Vue Maurel VCA-South. . . . .                                | 1,047   | 915                                 | 121    | 8     | 3     | -   | -   | -   | -   | -   |
| Cap Malheureux VCA. . . . .  | 1,944   | 1,865                               | 51     | 11    | 4     | 1   | 5   | 1   | 2   | 4   |
| Cottage VCA . . . . .  | 892     | 750                                 | 120    | 7     | 13    | 2   | -   | -   | -   | -   |
| Espérance Trébuchet VCA . . . . .                                  | 518     | 452                                 | 55     | 8     | 3     | -   | -   | -   | -   | -   |
| Goodlands VCA . . . . .  | 4,952   | 4,487                               | 413    | 39    | 9     | 4   | -   | -   | -   | -   |
| Grand Baie VCA-East (West in Pamp) . .                             | 3,419   | 2,865                               | 408    | 84    | 33    | 5   | 4   | 1   | -   | 19  |
| Grand Gaube VCA . . . . .  | 2,287   | 2,165                               | 109    | 11    | 2     | -   | -   | -   | -   | -   |
| Mapou VCA-North (South in Pamp) . . . .                            | 206     | 102                                 | 85     | 3     | 1     | -   | 15  | -   | -   | -   |

(1) Excluding 729 detached rooms used as part of a household.

Table HDU01 - Residential and partly-residential buildings(1) by geographical location and number of housing units in building

| Country, Districts,<br>Municipal Wards or<br>Village Council Areas | Total  | Number of housing units in building |       |     |     |    |    |   |    |    |
|--|--------|-------------------------------------|-------|-----|-----|----|----|---|----|----|
|  |        | 1                                   | 2     | 3   | 4   | 5  | 6  | 7 | 8  | 9+ |
| Petit Raffray VCA . . . . .  | 2,220  | 2,156                               | 54    | 10  | -   | -  | -  | - | -  | -  |
| Piton VCA-East(West in Pamp). . . . .                              | 815    | 705                                 | 104   | 5   | 1   | -  | -  | - | -  | -  |
| Plaines des Roches VCA-North. . . . .                              | 908    | 844                                 | 49    | 12  | 2   | -  | 1  | - | -  | -  |
| Poudre d'Or Hamlet VCA. . . . .                                    | 571    | 491                                 | 71    | 7   | 1   | 1  | -  | - | -  | -  |
| Poudre d'Or VCA . . . . .  | 881    | 746                                 | 111   | 19  | 2   | 2  | -  | - | -  | 1  |
| Rivière du Rempart VCA. . . . .                                    | 2,530  | 2,139                               | 345   | 31  | 10  | 1  | -  | - | 1  | 3  |
| Roche Terre VCA . . . . .  | 738    | 653                                 | 68    | 14  | 1   | 1  | -  | - | -  | 1  |
| Roches Noires VCA-North . . . . .                                  | 1,563  | 1,493                               | 67    | 2   | -   | 1  | -  | - | -  | -  |
| The Vale VCA. . . . .  | 944    | 857                                 | 70    | 12  | 4   | -  | 1  | - | -  | -  |
| Villebague VCA-East . . . . .                                      | 19     | 15                                  | 2     | 2   | -   | -  | -  | - | -  | -  |
| FLACQ DISTRICT-wholly rural. . . . .                               | 31,145 | 26,980                              | 3,517 | 473 | 125 | 14 | 22 | 2 | 1  | 11 |
| Amaury VCA-South(North in RR) . . . . .                            | 75     | 73                                  | 1     | -   | 1   | -  | -  | - | -  | -  |
| Bel Air Riv. Sèche VCA. . . . .                                    | 3,806  | 3,098                               | 594   | 92  | 19  | 1  | 2  | - | -  | -  |
| Bon Accueil VCA . . . . .  | 1,396  | 1,249                               | 133   | 12  | 2   | -  | -  | - | -  | -  |
| Brisée Verdrière VCA-South(N.in RR). . . . .                       | 1,797  | 1,656                               | 124   | 13  | 4   | -  | -  | - | -  | -  |
| Camp de Masque Pavé VCA . . . . .                                  | 901    | 751                                 | 126   | 18  | 5   | 1  | -  | - | -  | -  |
| Camp de Masque VCA. . . . .  | 610    | 510                                 | 81    | 15  | 3   | 1  | -  | - | -  | -  |
| Camp Ithier VCA . . . . .  | 1,048  | 936                                 | 107   | 5   | -   | -  | -  | - | -  | -  |
| Centre de Flacq VCA . . . . .                                      | 3,540  | 2,882                               | 509   | 109 | 29  | 5  | 1  | - | 1  | 4  |
| Clémencia VCA . . . . .  | 411    | 358                                 | 44    | 8   | 1   | -  | -  | - | -  | -  |
| Écroignard VCA. . . . .  | 1,445  | 1,291                               | 147   | 4   | 2   | -  | 1  | - | -  | -  |
| Grand River South-East VCA. . . . .                                | 432    | 357                                 | 54    | 13  | 8   | -  | -  | - | -  | -  |
| Lalmatie VCA-East(West in Moka) . . . . .                          | 2,382  | 2,146                               | 201   | 25  | 8   | -  | 2  | - | -  | -  |
| Laventure VCA . . . . .  | 1,470  | 1,335                               | 131   | 4   | -   | -  | -  | - | -  | -  |
| Mare La Chau VCA . . . . .   | 450    | 383                                 | 57    | 10  | -   | -  | -  | - | -  | -  |
| Médine Camp de Masque East VCA. . . . .                            | 1,176  | 1,017                               | 126   | 19  | 10  | 3  | 1  | - | -  | -  |
| Montagne Blanche VCA - East . . . . .                              | 246    | 206                                 | 35    | 3   | 2   | -  | -  | - | -  | -  |
| Olivia VCA. . . . .  | 742    | 678                                 | 61    | 3   | -   | -  | -  | - | -  | -  |
| Plaines des Roches VCA - South. . . . .                            | 77     | 71                                  | 6     | -   | -   | -  | -  | - | -  | -  |
| Poste de Flacq VCA. . . . .  | 2,115  | 1,937                               | 145   | 8   | 2   | -  | 15 | 2 | -  | 6  |
| Quatre Cocos VCA. . . . .  | 1,433  | 1,290                               | 124   | 14  | 5   | -  | -  | - | -  | -  |
| Quatre Soeurs VCA . . . . .  | 775    | 716                                 | 54    | 2   | 3   | -  | -  | - | -  | -  |
| Queen Victoria VCA. . . . .  | 647    | 473                                 | 150   | 17  | 5   | 1  | -  | - | -  | 1  |
| Sébastopol VCA. . . . .  | 1,228  | 1,068                               | 125   | 29  | 6   | -  | -  | - | -  | -  |
| St Julien (Haut de Flacq) VCA-East. . . . .                        | 648    | 553                                 | 77    | 12  | 5   | 1  | -  | - | -  | -  |
| St Julien D'Hotman VCA-East . . . . .                              | 804    | 667                                 | 124   | 11  | 2   | -  | -  | - | -  | -  |
| Trou D'Eau Douce VCA. . . . .                                      | 1,491  | 1,279                               | 181   | 27  | 3   | 1  | -  | - | -  | -  |
| GRAND PORT DISTRICT-wholly rural . . . . .                         | 23,876 | 19,051                              | 3,718 | 729 | 272 | 50 | 19 | 2 | 28 | 7  |
| Bambous Virieux VCA . . . . .                                      | 335    | 277                                 | 42    | 13  | 2   | 1  | -  | - | -  | -  |
| Bananes VCA . . . . .  | 145    | 123                                 | 15    | 2   | 4   | 1  | -  | - | -  | -  |
| Beau Vallon VCA . . . . .  | 1,548  | 1,149                               | 245   | 66  | 40  | 12 | 8  | - | 26 | 2  |
| Bois des Amourettes VCA . . . . .                                  | 407    | 368                                 | 32    | 5   | -   | 1  | 1  | - | -  | -  |
| Cluny VCA . . . . .  | 339    | 276                                 | 59    | 2   | 2   | -  | -  | - | -  | -  |
| Grand Bel Air VCA . . . . .  | 374    | 306                                 | 52    | 11  | 5   | -  | -  | - | -  | -  |
| Grand Sable VCA . . . . .  | 423    | 348                                 | 53    | 15  | 7   | -  | -  | - | -  | -  |
| L'Escalier VCA - East . . . . .                                    | 1,719  | 1,321                               | 341   | 46  | 7   | 3  | 1  | - | -  | -  |
| Mahébourg VCA . . . . .  | 3,173  | 2,138                               | 746   | 220 | 48  | 13 | 5  | - | -  | 3  |

(1) Excluding 729 detached rooms used as part of a household.

Table HDU01 - Residential and partly-residential buildings(1) by geographical location and number of housing units in building

| Country, Districts,<br>Municipal Wards or<br>Village Council Areas | Total  | Number of housing units in building |        |       |       |     |     |     |     |     |
|--|--------|-------------------------------------|--------|-------|-------|-----|-----|-----|-----|-----|
|  |        | 1                                   | 2      | 3     | 4     | 5   | 6   | 7   | 8   | 9+  |
| Mare Chicose VCA . . . . .   | 80     | 70                                  | 4      | 6     | -     | -   | -   | -   | -   | -   |
| Mare d'Albert VCA . . . . .  | 1,052  | 838                                 | 173    | 24    | 13    | 2   | -   | -   | 1   | 1   |
| Mare Tabac VCA . . . . .   | 598    | 482                                 | 109    | 5     | 2     | -   | -   | -   | -   | -   |
| New Grove VCA . . . . .  | 2,384  | 1,990                               | 332    | 49    | 10    | 1   | 1   | 1   | -   | -   |
| Nouvelle France VCA . . . . .                                      | 1,495  | 1,218                               | 210    | 35    | 28    | 3   | -   | -   | 1   | -   |
| Old Grand Port VCA . . . . .                                       | 649    | 504                                 | 110    | 27    | 8     | -   | -   | -   | -   | -   |
| Petit Bel Air VCA . . . . .  | 277    | 222                                 | 42     | 9     | 3     | -   | 1   | -   | -   | -   |
| Plaine Magnien VCA . . . . .                                       | 1,993  | 1,599                               | 293    | 67    | 29    | 3   | 1   | -   | -   | 1   |
| Rivière des Créoles VCA . . . . .                                  | 677    | 579                                 | 68     | 25    | 3     | 2   | -   | -   | -   | -   |
| Riv. du Poste VCA-East . . . . .                                   | 307    | 277                                 | 27     | 2     | 1     | -   | -   | -   | -   | -   |
| Rose Belle VCA . . . . .   | 2,561  | 2,166                               | 313    | 58    | 17    | 5   | 1   | 1   | -   | -   |
| St Hubert VCA . . . . .  | 709    | 618                                 | 71     | 18    | 1     | 1   | -   | -   | -   | -   |
| Trois Boutiques VCA . . . . .                                      | 1,620  | 1,437                               | 150    | 15    | 18    | -   | -   | -   | -   | -   |
| Union Park VCA . . . . .   | 1,011  | 745                                 | 231    | 9     | 24    | 2   | -   | -   | -   | -   |
| SAVANNE DISTRICT-wholly rural . . . . .                            | 15,094 | 11,944                              | 2,616  | 374   | 134   | 17  | 4   | 1   | 2   | 2   |
| Baie du Cap VCA . . . . .  | 568    | 497                                 | 66     | 3     | 2     | -   | -   | -   | -   | -   |
| Bel Ombre VCA . . . . .  | 629    | 529                                 | 90     | 10    | -     | -   | -   | -   | -   | -   |
| Bénarès VCA . . . . .  | 545    | 486                                 | 54     | 2     | 3     | -   | -   | -   | -   | -   |
| Bois Chéri VCA . . . . .   | 770    | 657                                 | 105    | 6     | 1     | 1   | -   | -   | -   | -   |
| Britannia VCA . . . . .  | 272    | 203                                 | 64     | 5     | -     | -   | -   | -   | -   | -   |
| Camp Diable VCA . . . . .  | 919    | 652                                 | 187    | 64    | 13    | 3   | -   | -   | -   | -   |
| Chamouny VCA . . . . .   | 1,087  | 873                                 | 192    | 18    | 4     | -   | -   | -   | -   | -   |
| Chemin Grenier VCA . . . . .                                       | 2,546  | 1,925                               | 501    | 87    | 24    | 7   | 1   | -   | -   | 1   |
| Grand Bois VCA . . . . .   | 1,641  | 1,332                               | 272    | 28    | 7     | 1   | 1   | -   | -   | -   |
| L'Escalier VCA-West (East in G/P) . . . . .                        | 11     | 11                                  | -      | -     | -     | -   | -   | -   | -   | -   |
| Rivière des Anquilles VCA . . . . .                                | 1,978  | 1,395                               | 483    | 64    | 30    | 3   | 2   | -   | -   | 1   |
| Rivière du Poste VCA - West . . . . .                              | 202    | 179                                 | 20     | 3     | -     | -   | -   | -   | -   | -   |
| Saint Aubin VCA . . . . .  | 332    | 300                                 | 28     | 4     | -     | -   | -   | -   | -   | -   |
| Souillac VCA . . . . .   | 1,031  | 731                                 | 250    | 43    | 5     | 2   | -   | -   | -   | -   |
| Surinam VCA . . . . .  | 2,563  | 2,174                               | 304    | 37    | 45    | -   | -   | 1   | 2   | -   |
| PLAINES WILHEMS DISTRICT . . . . .                                 | 76,304 | 57,256                              | 13,409 | 3,152 | 1,237 | 383 | 266 | 108 | 152 | 341 |
| PLAINES WILHEMS DISTRICT - Urban . . . . .                         | 75,057 | 56,241                              | 13,229 | 3,117 | 1,227 | 381 | 266 | 108 | 152 | 336 |
| Town of B-Bassin/R-Hill . . . . .                                  | 20,472 | 14,734                              | 3,947  | 947   | 430   | 119 | 80  | 33  | 45  | 137 |
| Town of B-Bassin/R-Hill-Ward 1 . . . . .                           | 4,678  | 3,147                               | 1,072  | 232   | 106   | 37  | 26  | 16  | 20  | 22  |
| Town of B-Bassin/R-Hill-Ward 2 . . . . .                           | 4,648  | 3,212                               | 897    | 262   | 161   | 26  | 15  | 5   | 8   | 62  |
| Town of B-Bassin/R-Hill-Ward 3 . . . . .                           | 4,884  | 3,639                               | 872    | 207   | 81    | 23  | 24  | 7   | 8   | 23  |
| Town of B-Bassin/R-Hill-Ward 4 . . . . .                           | 6,262  | 4,736                               | 1,106  | 246   | 82    | 33  | 15  | 5   | 9   | 30  |
| Town of Quatre Bornes . . . . .                                    | 15,716 | 11,642                              | 2,985  | 651   | 218   | 57  | 49  | 24  | 22  | 68  |
| Town of Q-Bornes-Ward 1 . . . . .                                  | 4,970  | 3,540                               | 1,069  | 230   | 60    | 20  | 8   | 6   | 10  | 27  |
| Town of Q-Bornes-Ward 2 . . . . .                                  | 5,098  | 3,896                               | 872    | 177   | 52    | 16  | 32  | 12  | 12  | 29  |
| Town of Q-Bornes-Ward 3 East . . . . .                             | 5,648  | 4,206                               | 1,044  | 244   | 106   | 21  | 9   | 6   | -   | 12  |
| Town of Vac/Phoenix . . . . .                                      | 23,343 | 18,589                              | 3,619  | 680   | 262   | 79  | 38  | 17  | 36  | 23  |
| Town of Vac/Phoenix-Ward 1 . . . . .                               | 6,518  | 5,282                               | 976    | 186   | 46    | 13  | 5   | 5   | -   | 5   |
| Town of Vac/Phoenix-Ward 2 . . . . .                               | 5,715  | 4,553                               | 864    | 142   | 72    | 23  | 19  | 5   | 27  | 10  |
| Town of Vac/Phoenix-Ward 3 . . . . .                               | 5,481  | 4,383                               | 836    | 165   | 66    | 13  | 9   | 2   | 2   | 5   |
| Town of Vac/Phoenix-Ward 4 West . . . . .                          | 5,629  | 4,371                               | 943    | 187   | 78    | 30  | 5   | 5   | 7   | 3   |

(1) Excluding 729 detached rooms used as part of a household.

Table HDU01 - Residential and partly-residential buildings(1) by geographical location and number of housing units in building

| Country, Districts,<br>Municipal Wards or<br>Village Council Areas | Total  | Number of housing units in building |       |     |     |     |    |    |    |     |
|--|--------|-------------------------------------|-------|-----|-----|-----|----|----|----|-----|
|  |        | 1                                   | 2     | 3   | 4   | 5   | 6  | 7  | 8  | 9+  |
| Town of Curepipe. . . . .  | 15,526 | 11,276                              | 2,678 | 839 | 317 | 126 | 99 | 34 | 49 | 108 |
| Town of Curepipe-Ward 1. . . . .                                   | 5,205  | 3,851                               | 836   | 276 | 111 | 40  | 31 | 13 | 18 | 29  |
| Town of Curepipe-Ward 2 West. . . . .                              | 5,050  | 3,783                               | 827   | 232 | 97  | 29  | 32 | 8  | 8  | 34  |
| Town of Curepipe-Ward 3. . . . .                                   | 5,271  | 3,642                               | 1,015 | 331 | 109 | 57  | 36 | 13 | 23 | 45  |
| PLAINES WILHEMS DISTRICT - Rural. . . . .                          | 1,247  | 1,015                               | 180   | 35  | 10  | 2   | -  | -  | -  | 5   |
| Midlands VCA. . . . .  | 1,147  | 920                                 | 180   | 35  | 10  | 2   | -  | -  | -  | -   |
| Moka VCA-West(East in Moka). . . . .                               | 100    | 95                                  | -     | -   | -   | -   | -  | -  | -  | 5   |
| MOKA DISTRICT. . . . .   | 17,810 | 14,442                              | 2,571 | 438 | 256 | 34  | 36 | 11 | 9  | 13  |
| MOKA DISTRICT - Urban. . . . .                                     | 338    | 338                                 | -     | -   | -   | -   | -  | -  | -  | -   |
| Town of Curepipe-Ward 2 East. . . . .                              | 1      | 1                                   | -     | -   | -   | -   | -  | -  | -  | -   |
| Town of Vac/Phoenix-Ward 4 East. . . . .                           | 337    | 337                                 | -     | -   | -   | -   | -  | -  | -  | -   |
| MOKA DISTRICT - Rural. . . . .                                     | 17,472 | 14,104                              | 2,571 | 438 | 256 | 34  | 36 | 11 | 9  | 13  |
| Camp Thorel VCA. . . . .   | 514    | 463                                 | 47    | 4   | -   | -   | -  | -  | -  | -   |
| Dagotièrre VCA. . . . .  | 1,560  | 1,213                               | 302   | 21  | 19  | 5   | -  | -  | -  | -   |
| Dubreuil VCA-West (East in Flacq). . . . .                         | 498    | 325                                 | 129   | 17  | 26  | -   | -  | -  | -  | 1   |
| Espérance VCA. . . . .   | 420    | 359                                 | 51    | 10  | -   | -   | -  | -  | -  | -   |
| La Laura - Malenga VCA. . . . .                                    | 305    | 277                                 | 22    | 4   | 2   | -   | -  | -  | -  | -   |
| L'Avenir VCA. . . . .  | 589    | 487                                 | 86    | 13  | 3   | -   | -  | -  | -  | -   |
| Médine - Camp de Masque VCA-West. . . . .                          | 341    | 287                                 | 48    | 2   | 4   | -   | -  | -  | -  | -   |
| Melrose VCA. . . . .   | 447    | 404                                 | 41    | 1   | 1   | -   | -  | -  | -  | -   |
| Moka VCA-East(West in Pl.Wilhems). . . . .                         | 2,025  | 1,612                               | 308   | 65  | 24  | 6   | 8  | 1  | 1  | -   |
| Montagne Blanche VCA-West. . . . .                                 | 1,675  | 1,308                               | 277   | 47  | 41  | 1   | -  | -  | -  | 1   |
| Pailles VCA. . . . .   | 2,333  | 1,929                               | 235   | 62  | 51  | 14  | 21 | 9  | 4  | 8   |
| Providence VCA. . . . .  | 702    | 598                                 | 79    | 19  | 5   | 1   | -  | -  | -  | -   |
| Quartier Militaire VCA. . . . .                                    | 1,399  | 1,084                               | 255   | 53  | 6   | -   | -  | 1  | -  | -   |
| Nouvelle Decouverte VCA. . . . .                                   | 710    | 647                                 | 61    | 1   | 1   | -   | -  | -  | -  | -   |
| St Julien d'Hotman VCA-West. . . . .                               | 28     | 26                                  | 2     | -   | -   | -   | -  | -  | -  | -   |
| St Pierre VCA. . . . .   | 3,478  | 2,773                               | 522   | 93  | 70  | 6   | 7  | -  | 4  | 3   |
| Verdun VCA. . . . .  | 448    | 312                                 | 106   | 26  | 3   | 1   | -  | -  | -  | -   |
| BLACK RIVER DISTRICT. . . . .                                      | 18,120 | 14,630                              | 2,468 | 474 | 267 | 44  | 96 | 13 | 21 | 107 |
| BLACK RIVER DISTRICT - Urban. . . . .                              | 4,455  | 3,445                               | 748   | 112 | 83  | 3   | 10 | 1  | 5  | 48  |
| Town of Port Louis-Ward 1 West. . . . .                            | 3,639  | 2,786                               | 611   | 99  | 78  | 2   | 9  | 1  | 5  | 48  |
| Town of Q/Bornes-Ward 3 West. . . . .                              | 816    | 659                                 | 137   | 13  | 5   | 1   | 1  | -  | -  | -   |
| BLACK RIVER DISTRICT - Rural. . . . .                              | 13,665 | 11,185                              | 1,720 | 362 | 184 | 41  | 86 | 12 | 16 | 59  |
| Albion VCA. . . . .  | 1,817  | 1,592                               | 175   | 30  | 11  | 2   | 5  | -  | -  | 2   |
| Bambous VCA. . . . .   | 2,944  | 2,264                               | 489   | 83  | 61  | 5   | 35 | 2  | 1  | 4   |
| Cascavelle VCA-West(East in P/W). . . . .                          | 518    | 423                                 | 81    | 12  | 1   | -   | 1  | -  | -  | -   |
| Case Noyale VCA. . . . .   | 397    | 326                                 | 51    | 16  | 3   | 1   | -  | -  | -  | -   |
| Chamarel VCA-West(East in Sav.) . . . . .                          | 210    | 202                                 | 8     | -   | -   | -   | -  | -  | -  | -   |
| Flic en Flac VCA. . . . .  | 1,906  | 1,535                               | 163   | 55  | 33  | 11  | 41 | 9  | 12 | 47  |
| Grande Rivière Noire VCA. . . . .                                  | 962    | 845                                 | 92    | 11  | 7   | 1   | 4  | -  | 1  | 1   |
| Gros Cailloux VCA. . . . .   | 651    | 551                                 | 87    | 9   | 2   | 2   | -  | -  | -  | -   |
| La Gulette VCA. . . . .  | 712    | 645                                 | 49    | 16  | 2   | -   | -  | -  | -  | -   |
| Le Morne VCA. . . . .  | 391    | 366                                 | 20    | 4   | 1   | -   | -  | -  | -  | -   |
| Petite Rivière VCA. . . . .  | 961    | 753                                 | 173   | 26  | 8   | 1   | -  | -  | -  | -   |
| Richelieu VCA. . . . .   | 808    | 429                                 | 241   | 78  | 43  | 16  | -  | 1  | -  | -   |
| Tamarin VCA. . . . .   | 1,388  | 1,254                               | 91    | 22  | 12  | 2   | -  | -  | 2  | 5   |

(1) Excluding 729 detached rooms used as part of a household.

Table HDU01 - Residential and partly-residential buildings(1) by geographical location and number of housing units in building

| Country, Districts,<br>Municipal Wards or<br>Village Council Areas | Total  | Number of housing units in building |     |   |    |   |   |   |   |    |
|--|--------|-------------------------------------|-----|---|----|---|---|---|---|----|
|  |        | 1                                   | 2   | 3 | 4  | 5 | 6 | 7 | 8 | 9+ |
| ISLAND OF RODRIGUES-wholly rural . . .                             | 11,950 | 11,792                              | 126 | 9 | 12 | 5 | 2 | 1 | - | 3  |
| Region 1. . . . .  | 2,051  | 2,029                               | 16  | 1 | 3  | 1 | - | - | - | 1  |
| Region 2. . . . .  | 1,629  | 1,623                               | 6   | - | -  | - | - | - | - | -  |
| Region 3. . . . .  | 2,179  | 2,175                               | 4   | - | -  | - | - | - | - | -  |
| Region 4. . . . .  | 1,838  | 1,783                               | 48  | 3 | 1  | 1 | 1 | - | - | 1  |
| Region 5. . . . .  | 2,333  | 2,283                               | 35  | 3 | 6  | 3 | 1 | 1 | - | 1  |
| Region 6. . . . .  | 1,920  | 1,899                               | 17  | 2 | 2  | - | - | - | - | -  |
| ISLAND OF AGALEGA-wholly rural . . . .                             | 75     | 66                                  | 8   | 1 | -  | - | - | - | - | -  |

(1) Excluding 729 detached rooms used as part of a household.

Table HDU02 - Housing units by geographical location, type of building in which located, ownership and mortgage status

| Country, Districts,<br>Municipal Wards or<br>Village Council Areas | Total   | Ownership                    |                                       |   |   |  |                       |                              |                                       |   |   |  |                                     |                       |               | Public | S<br>t<br>o<br>t<br>a<br>l |
|--|---------|------------------------------|---------------------------------------|---|---|--|-----------------------|------------------------------|---------------------------------------|---|---|--|-------------------------------------|-----------------------|---------------|--------|----------------------------|
|  |         | Private                      |                                       |   |   |  |                       |                              |                                       |   |   |  |                                     |                       |               |        |                            |
|  |         | Mortgaged                    |                                       |   |   |  |                       | Non Mortgaged                |                                       |   |   |  |                                     |                       |               |        |                            |
|  |         | Detached<br>housing<br>units | Semi-<br>detached<br>housing<br>units | Block of<br>flats<br>with<br>three or<br>more<br>housing<br>units | Building<br>crudely<br>sub-<br>divided<br>into<br>smaller<br>housing<br>units | Housing<br>units in<br>partly<br>residen-<br>tial<br>buildings | O<br>t<br>h<br>e<br>r | Detached<br>housing<br>units | Semi-<br>detached<br>housing<br>units | Block of<br>flats<br>with<br>three or<br>more<br>housing<br>units | Building<br>crudely<br>sub-<br>divided<br>into<br>smaller<br>housing<br>units | Housing<br>units in<br>partly<br>residen-<br>tial<br>buildings | Impro-<br>vised<br>housing<br>units | O<br>t<br>h<br>e<br>r | Not<br>Stated |        |                            |
| REPUBLIC OF MAURITIUS . . . . .                                    | 359,015 | 26,648                       | 7,785                                 | 6,805   | 171   | 2,853  | 3                     | 166,045                      | 57,678                                | 33,002  | 3,532   | 18,566   | 151                                 | 35                    | 32,332        | 1,068  | 2,341                      |
| REPUBLIC OF MAURITIUS - Urban . . . . .                            | 149,905 | 11,726                       | 4,175                                 | 5,098   | 82  | 1,359  | 1                     | 52,633                       | 25,488                                | 20,579  | 1,343   | 9,077  | 107                                 | 12                    | 16,398        | 731    | 1,096                      |
| REPUBLIC OF MAURITIUS - Rural . . . . .                            | 209,110 | 14,922                       | 3,610                                 | 1,707   | 89  | 1,494  | 2                     | 113,412                      | 32,190                                | 12,423  | 2,189   | 9,489  | 44                                  | 23                    | 15,934        | 337    | 1,245                      |
| ISLAND OF MAURITIUS . . . . .                                      | 346,789 | 25,387                       | 7,741                                 | 6,801   | 171   | 2,763  | 3                     | 156,674                      | 57,498                                | 32,964  | 3,532   | 18,078   | 150                                 | 35                    | 31,676        | 976    | 2,340                      |
| ISLAND OF MAURITIUS - Urban . . . . .                              | 149,905 | 11,726                       | 4,175                                 | 5,098   | 82  | 1,359  | 1                     | 52,633                       | 25,488                                | 20,579  | 1,343   | 9,077  | 107                                 | 12                    | 16,398        | 731    | 1,096                      |
| ISLAND OF MAURITIUS - Rural . . . . .                              | 196,884 | 13,661                       | 3,566                                 | 1,703   | 89  | 1,404  | 2                     | 104,041                      | 32,010                                | 12,385  | 2,189   | 9,001  | 43                                  | 23                    | 15,278        | 245    | 1,244                      |
| PORT LOUIS DISTRICT-wholly urban. . . . .                          | 33,986  | 1,941                        | 479                                   | 748   | 10  | 314  | -                     | 12,634                       | 5,229                                 | 4,703   | 543   | 2,967  | 89                                  | 3                     | 3,847         | 124    | 355                        |
| Town of Port Louis-Ward 1 East . . . . .                           | 3,579   | 275                          | 108                                   | 64  | 1   | 42   | -                     | 766                          | 633                                   | 843   | 46  | 313  | -                                   | 1                     | 382           | 101    | 4                          |
| Town of Port Louis-Ward 2 . . . . .                                | 4,109   | 114                          | 42                                    | 13  | -   | 46   | -                     | 1,522                        | 627                                   | 432   | 67  | 498  | -                                   | -                     | 709           | 1      | 38                         |
| Town of Port Louis-Ward 3 . . . . .                                | 6,300   | 166                          | 69                                    | 26  | -   | 29   | -                     | 2,759                        | 972                                   | 918   | 80  | 459  | 81                                  | -                     | 616           | 1      | 124                        |
| Town of Port Louis-Ward 4 . . . . .                                | 5,665   | 99                           | 58                                    | 56  | 1   | 43   | -                     | 1,649                        | 1,020                                 | 1,192   | 68  | 753  | -                                   | 1                     | 709           | -      | 16                         |
| Town of Port Louis-Ward 5 . . . . .                                | 6,026   | 308                          | 79                                    | 18  | 4   | 66   | -                     | 2,626                        | 860                                   | 533   | 49  | 503  | -                                   | -                     | 903           | 21     | 56                         |
| Town of Port Louis-Ward 6 . . . . .                                | 8,307   | 979                          | 123                                   | 571   | 4   | 88   | -                     | 3,312                        | 1,117                                 | 785   | 233   | 441  | 8                                   | 1                     | 528           | -      | 117                        |
| PAMPLEMOUSSES DISTRICT-wholly rural                                | 38,016  | 3,113                        | 671                                   | 507   | 32  | 469  | 2                     | 20,277                       | 5,585                                 | 1,669   | 409   | 1,629  | 17                                  | 9                     | 3,315         | 73     | 239                        |
| Arsenal VCA . . . . .  | 819     | 71                           | 3                                     | -   | -   | 6  | -                     | 530                          | 79                                    | 8   | 9   | 21   | 1                                   | -                     | 91            | -      | -                          |
| Baie du Tombeau VCA . . . . .                                      | 4,163   | 485                          | 69                                    | 194   | 14  | 205  | -                     | 1,612                        | 386                                   | 230   | 82  | 151  | 1                                   | 4                     | 677           | 35     | 18                         |
| Calebasses VCA . . . . .   | 1,287   | 76                           | 19                                    | 3   | 1   | 6  | -                     | 834                          | 166                                   | 60  | 16  | 52   | -                                   | -                     | 54            | -      | -                          |
| Congomah VCA . . . . .   | 493     | 13                           | 2                                     | -   | 1   | -  | -                     | 372                          | 61                                    | 2   | 16  | 16   | 2                                   | -                     | 8             | -      | -                          |
| Crève Coeur VCA . . . . .  | 777     | 50                           | 11                                    | 1   | 1   | 2  | -                     | 474                          | 156                                   | 12  | 2   | 26   | 1                                   | -                     | 37            | -      | 4                          |
| D'Épinay VCA . . . . .   | 1,455   | 256                          | 41                                    | 17  | -   | 16   | -                     | 717                          | 204                                   | 90  | 3   | 37   | 1                                   | -                     | 73            | -      | -                          |
| Fond du Sac VCA . . . . .  | 1,343   | 118                          | 17                                    | 1   | -   | 5  | -                     | 816                          | 271                                   | 15  | -   | 42   | -                                   | -                     | 43            | -      | 15                         |
| Grand Baie VCA-West (East in R/R) . . . . .                        | 1,554   | 50                           | 12                                    | 6   | -   | 4  | -                     | 682                          | 101                                   | 82  | 8   | 37   | -                                   | -                     | 496           | -      | 76                         |
| Le Hochet VCA . . . . .  | 4,113   | 395                          | 163                                   | 70  | 8   | 66   | -                     | 1,796                        | 715                                   | 218   | 72  | 160  | 1                                   | -                     | 447           | -      | 2                          |
| Long Mountain VCA . . . . .  | 1,944   | 131                          | 13                                    | 3   | -   | 11   | -                     | 1,183                        | 356                                   | 71  | 6   | 86   | -                                   | 1                     | 78            | 3      | 2                          |
| Mapou VCA South (North in R/R) . . . . .                           | 78      | 8                            | 4                                     | -   | -   | -  | -                     | 46                           | 18                                    | -   | -   | -  | -                                   | -                     | 2             | -      | -                          |
| Morcellement St André VCA . . . . .                                | 1,460   | 125                          | 22                                    | 1   | -   | 12   | -                     | 992                          | 169                                   | 44  | -   | 56   | -                                   | 2                     | 33            | -      | 4                          |
| Notre Dame VCA . . . . .   | 1,127   | 77                           | 58                                    | 84  | -   | 12   | -                     | 625                          | 133                                   | 32  | 9   | 44   | -                                   | -                     | 45            | 8      | -                          |
| Pamplemousses VCA . . . . .  | 2,422   | 211                          | 32                                    | 4   | -   | 27   | -                     | 1,158                        | 505                                   | 197   | 19  | 108  | 2                                   | -                     | 153           | 5      | 1                          |
| Piton VCA-West (East in R/R) . . . . .                             | 406     | 3                            | -                                     | -   | -   | 1  | -                     | 196                          | 74                                    | 49  | 3   | 32   | -                                   | -                     | 37            | 10     | 1                          |
| Plaine des Papayes VCA . . . . .                                   | 1,951   | 147                          | 18                                    | 94  | -   | 21   | -                     | 1,292                        | 146                                   | 33  | 4   | 78   | -                                   | -                     | 101           | 2      | 15                         |
| Pointe aux Piments VCA . . . . .                                   | 3,009   | 188                          | 92                                    | 5   | -   | 7  | -                     | 1,591                        | 265                                   | 199   | 5   | 100  | -                                   | -                     | 478           | -      | 79                         |
| Terre Rouge VCA . . . . .  | 2,815   | 205                          | 28                                    | 9   | 7   | 20   | -                     | 1,527                        | 523                                   | 57  | 127   | 151  | 1                                   | 1                     | 155           | 4      | -                          |
| Triplet VCA . . . . .  | 6,188   | 442                          | 51                                    | 13  | -   | 42   | 2                     | 3,531                        | 1,122                                 | 239   | 28  | 413  | 7                                   | 1                     | 269           | 6      | 22                         |
| Villebague VCA-West (East in R/R) . . . . .                        | 612     | 62                           | 16                                    | 2   | -   | 6  | -                     | 303                          | 135                                   | 31  | -   | 19   | -                                   | -                     | 38            | -      | -                          |
| R. DU REMPART DISTRICT-wholly rural                                | 31,264  | 2,017                        | 417                                   | 117   | 5   | 166  | -                     | 18,769                       | 3,648                                 | 612   | 493   | 1,266  | 2                                   | 4                     | 3,333         | 52     | 363                        |
| Amaury VCA-North (South in Flacq) . . . . .                        | 718     | 34                           | 5                                     | -   | -   | 2  | -                     | 479                          | 104                                   | 6   | -   | 49   | -                                   | -                     | 36            | -      | 3                          |

Table HDU02 - Housing units by geographical location, type of building in which located, ownership and mortgage status

| Country, Districts,<br>Municipal Wards or<br>Village Council Areas | Total  | Ownership                    |                                       |   |   |  |                       |                              |                                       |   |   |  |                                     |               |                       | Public | S<br>N<br>t<br>o<br>t<br>a<br>l |
|--|--------|------------------------------|---------------------------------------|---|---|--|-----------------------|------------------------------|---------------------------------------|---|---|--|-------------------------------------|---------------|-----------------------|--------|---------------------------------|
|  |        | Private                      |                                       |   |   |  |                       |                              |                                       |   |   |  |                                     |               |                       |        |                                 |
|  |        | Mortgaged                    |                                       |   |   |  |                       | Non Mortgaged                |                                       |   |   |  |                                     | Not<br>Stated |                       |        |                                 |
|  |        | Detached<br>housing<br>units | Semi-<br>detached<br>housing<br>units | Block of<br>flats<br>with<br>three or<br>more<br>housing<br>units | Building<br>crudely<br>sub-<br>divided<br>into<br>smaller<br>housing<br>units | Housing<br>units in<br>partly<br>residen-<br>tial<br>buildings | O<br>t<br>h<br>e<br>r | Detached<br>housing<br>units | Semi-<br>detached<br>housing<br>units | Block of<br>flats<br>with<br>three or<br>more<br>housing<br>units | Building<br>crudely<br>sub-<br>divided<br>into<br>smaller<br>housing<br>units | Housing<br>units in<br>partly<br>residen-<br>tial<br>buildings | Impro-<br>vised<br>housing<br>units |               | O<br>t<br>h<br>e<br>r |        |                                 |
| Amitié VCA-East(West in Pamp) . . .                                | 519    | 66                           | -                                     | -   | -   | 1  | -                     | 384                          | 26                                    | -   | 1   | 21   | -                                   | -             | 20                    | -      | -                               |
| Belle Vue Maurel VCA-South . . . . .                               | 1,192  | 64                           | 16                                    | -   | -   | 1  | -                     | 779                          | 214                                   | 32  | -   | 43   | -                                   | -             | 42                    | -      | 1                               |
| Cap Malheureux VCA . . . . .                                       | 2,130  | 181                          | -                                     | 3   | -   | 3  | -                     | 1,027                        | 33                                    | 5   | 82  | 56   | -                                   | -             | 529                   | 2      | 209                             |
| Cottage VCA . . . . .  | 1,071  | 52                           | 66                                    | 52  | -   | 3  | -                     | 645                          | 145                                   | 30  | 25  | 38   | -                                   | -             | 15                    | -      | -                               |
| Espérance Trébuchet VCA . . . . .                                  | 597    | 11                           | -                                     | -   | -   | 2  | -                     | 398                          | 93                                    | 17  | 20  | 39   | -                                   | -             | 17                    | -      | -                               |
| Goodlands VCA . . . . .  | 5,458  | 496                          | 52                                    | 2   | 2   | 45   | -                     | 3,382                        | 696                                   | 27  | 99  | 250  | 2                                   | 2             | 365                   | -      | 38                              |
| Grand Baie VCA-East(West in Pamp) . .                              | 4,321  | 226                          | 69                                    | 8   | 1   | 30   | -                     | 1,679                        | 455                                   | 216   | 101   | 187  | -                                   | -             | 1,259                 | 46     | 44                              |
| Grand Gaube VCA . . . . .  | 2,419  | 80                           | -                                     | -   | -   | -  | -                     | 1,694                        | 193                                   | -   | 53  | 47   | -                                   | -             | 327                   | 1      | 24                              |
| Mapou VCA-North (South in Pamp) . . .                              | 375    | 28                           | 108                                   | 45  | -   | 31   | -                     | 51                           | 32                                    | 6   | 11  | 12   | -                                   | -             | 51                    | -      | -                               |
| Petit Raffray VCA . . . . .  | 2,288  | 129                          | -                                     | -   | -   | 8  | -                     | 1,867                        | 100                                   | 3   | 24  | 86   | -                                   | 2             | 44                    | -      | 25                              |
| Piton VCA-East(West in Pamp) . . . . .                             | 924    | 56                           | 5                                     | -   | -   | 2  | -                     | 578                          | 180                                   | 15  | -   | 44   | -                                   | -             | 44                    | -      | -                               |
| Plaines des Roches VCA-North . . . . .                             | 991    | 85                           | 10                                    | -   | 1   | 5  | -                     | 696                          | 84                                    | 37  | 3   | 38   | -                                   | -             | 32                    | -      | -                               |
| Poudre d'Or Hamlet VCA . . . . .                                   | 662    | 81                           | 7                                     | -   | 1   | 5  | -                     | 365                          | 116                                   | 9   | 18  | 30   | -                                   | -             | 28                    | -      | 2                               |
| Poudre d'Or VCA . . . . .  | 1,055  | 43                           | 12                                    | -   | -   | 3  | -                     | 607                          | 188                                   | 39  | 33  | 33   | -                                   | -             | 95                    | 1      | 1                               |
| Rivière du Rempart VCA . . . . .                                   | 2,982  | 200                          | 39                                    | 7   | -   | 17   | -                     | 1,688                        | 569                                   | 138   | 14  | 154  | -                                   | -             | 153                   | -      | 3                               |
| Roche Terre VCA . . . . .  | 843    | 46                           | 9                                     | -   | -   | 3  | -                     | 550                          | 167                                   | -   | 3   | 30   | -                                   | -             | 29                    | -      | 6                               |
| Roches Noires VCA-North . . . . .                                  | 1,638  | 39                           | -                                     | -   | -   | -  | -                     | 1,223                        | 112                                   | 11  | 2   | 63   | -                                   | -             | 186                   | 1      | 1                               |
| The Vale VCA . . . . .   | 1,056  | 98                           | 19                                    | -   | -   | 5  | -                     | 669                          | 137                                   | 19  | 4   | 40   | -                                   | -             | 59                    | -      | 6                               |
| Villebague VCA-East . . . . .                                      | 25     | 2                            | -                                     | -   | -   | -  | -                     | 8                            | 4                                     | 2   | -   | 6  | -                                   | -             | 2                     | 1      | -                               |
| FLACQ DISTRICT-wholly rural . . . . .                              | 36,265 | 2,410                        | 519                                   | 79  | 16  | 194  | -                     | 21,615                       | 5,899                                 | 1,598   | 333   | 1,642  | 7                                   | 1             | 1,858                 | 26     | 68                              |
| Amaury VCA-South(North in RR) . . . . .                            | 79     | 10                           | -                                     | -   | -   | 1  | -                     | 59                           | 2                                     | 4   | -   | 1  | -                                   | -             | 2                     | -      | -                               |
| Bel Air Riv. Sèche VCA . . . . .                                   | 4,640  | 238                          | 49                                    | 5   | 12  | 20   | -                     | 2,511                        | 1,034                                 | 192   | 133   | 316  | 2                                   | -             | 128                   | -      | -                               |
| Bon Accueil VCA . . . . .  | 1,553  | 18                           | 2                                     | -   | -   | 4  | -                     | 1,121                        | 253                                   | 29  | 6   | 70   | -                                   | -             | 47                    | -      | 3                               |
| Brisée Verdière VCA-South(N.in RR) . .                             | 1,947  | 75                           | 11                                    | 3   | -   | 8  | -                     | 1,414                        | 207                                   | 34  | 10  | 97   | -                                   | -             | 82                    | 5      | 1                               |
| Camp de Masque Pavé VCA . . . . .                                  | 1,085  | 55                           | 14                                    | 3   | -   | 4  | -                     | 651                          | 222                                   | 60  | 12  | 43   | -                                   | -             | 20                    | -      | 1                               |
| Camp de Masque VCA . . . . .                                       | 734    | 63                           | 14                                    | 4   | -   | 4  | -                     | 390                          | 135                                   | 45  | 3   | 23   | -                                   | -             | 53                    | -      | -                               |
| Camp Ithier VCA . . . . .  | 1,165  | 66                           | 34                                    | -   | -   | 3  | -                     | 788                          | 158                                   | 8   | 19  | 44   | -                                   | -             | 44                    | -      | 1                               |
| Centre de Flacq VCA . . . . .                                      | 4,384  | 341                          | 87                                    | 11  | 2   | 39   | -                     | 2,228                        | 853                                   | 394   | 15  | 213  | -                                   | -             | 181                   | 18     | 2                               |
| Clémencia VCA . . . . .  | 474    | 33                           | 9                                     | 3   | -   | 2  | -                     | 298                          | 77                                    | 15  | 12  | 9  | -                                   | -             | 16                    | -      | -                               |
| Écroignard VCA . . . . .   | 1,608  | 229                          | 52                                    | 2   | -   | 14   | -                     | 957                          | 219                                   | 16  | -   | 57   | 1                                   | -             | 60                    | -      | 1                               |
| Grand River South-East VCA . . . . .                               | 536    | 42                           | 2                                     | -   | -   | -  | -                     | 298                          | 108                                   | 39  | 15  | 26   | -                                   | -             | 6                     | -      | -                               |
| Lalmatie VCA-East(West in Moka) . . . .                            | 2,650  | 221                          | 29                                    | 5   | -   | 22   | -                     | 1,684                        | 310                                   | 78  | 19  | 146  | 1                                   | -             | 133                   | -      | 2                               |
| Laventure VCA . . . . .  | 1,608  | 149                          | 13                                    | -   | -   | 9  | -                     | 1,067                        | 225                                   | 7   | 7   | 48   | 1                                   | -             | 81                    | -      | 1                               |
| Mare La Chaux VCA . . . . .  | 527    | 31                           | 8                                     | 1   | -   | 2  | -                     | 326                          | 85                                    | 31  | 16  | 24   | -                                   | -             | 3                     | -      | -                               |
| Médine Camp de Masque East VCA . . . .                             | 1,382  | 83                           | 6                                     | 1   | -   | 4  | -                     | 798                          | 226                                   | 100   | 4   | 98   | -                                   | 1             | 61                    | -      | -                               |
| Montagne Blanche VCA - East . . . . .                              | 292    | 38                           | 11                                    | -   | -   | 4  | -                     | 139                          | 54                                    | 14  | -   | 10   | -                                   | -             | 22                    | -      | -                               |
| Olivia VCA . . . . .   | 805    | 36                           | 6                                     | -   | -   | -  | -                     | 605                          | 107                                   | 6   | 2   | 32   | -                                   | -             | 11                    | -      | -                               |
| Plaines des Roches VCA - South . . . . .                           | 83     | -                            | -                                     | -   | -   | -  | -                     | 60                           | 12                                    | -   | -   | 1  | -                                   | -             | 10                    | -      | -                               |
| Poste de Flacq VCA . . . . .                                       | 2,554  | 127                          | 8                                     | 1   | -   | 6  | -                     | 1,553                        | 265                                   | 208   | 9   | 73   | 1                                   | -             | 269                   | -      | 34                              |



Table HDU02 - Housing units by geographical location, type of building in which located, ownership and mortgage status

| Country, Districts,<br>Municipal Wards or<br>Village Council Areas | Total  | Ownership                    |                                       |   |   |  |                       |                              |                                       |   |   |  |                                     |               |                       | Public | S<br>t<br>o<br>t<br>a<br>l |
|--|--------|------------------------------|---------------------------------------|---|---|--|-----------------------|------------------------------|---------------------------------------|---|---|--|-------------------------------------|---------------|-----------------------|--------|----------------------------|
|  |        | Private                      |                                       |   |   |  |                       |                              |                                       |   |   |  |                                     |               |                       |        |                            |
|  |        | Mortgaged                    |                                       |   |   |  |                       | Non Mortgaged                |                                       |   |   |  |                                     | Not<br>Stated |                       |        |                            |
|  |        | Detached<br>housing<br>units | Semi-<br>detached<br>housing<br>units | Block of<br>flats<br>with<br>three or<br>more<br>housing<br>units | Building<br>crudely<br>sub-<br>divided<br>into<br>smaller<br>housing<br>units | Housing<br>units in<br>partly<br>residen-<br>tial<br>buildings | O<br>t<br>h<br>e<br>r | Detached<br>housing<br>units | Semi-<br>detached<br>housing<br>units | Block of<br>flats<br>with<br>three or<br>more<br>housing<br>units | Building<br>crudely<br>sub-<br>divided<br>into<br>smaller<br>housing<br>units | Housing<br>units in<br>partly<br>residen-<br>tial<br>buildings | Impro-<br>vised<br>housing<br>units |               | O<br>t<br>h<br>e<br>r |        |                            |
| Quatre Cocos VCA . . . . .   | 1,590  | 75                           | 8                                     | -   | -   | 5  | -                     | 1,098                        | 206                                   | 27  | 35  | 64   | -                                   | -             | 71                    | -      | 1                          |
| Quatre Soeurs VCA . . . . .  | 840    | 8                            | -                                     | -   | -   | -  | -                     | 690                          | 107                                   | 4   | -   | 21   | -                                   | -             | 10                    | -      | -                          |
| Queen Victoria VCA . . . . .                                       | 850    | 52                           | 60                                    | 8   | -   | 5  | -                     | 362                          | 214                                   | 63  | -   | 20   | 1                                   | -             | 51                    | -      | 14                         |
| Sébastopol VCA . . . . .   | 1,421  | 66                           | 6                                     | 4   | -   | 13   | -                     | 894                          | 228                                   | 89  | 6   | 66   | -                                   | -             | 48                    | -      | 1                          |
| St Julien (Haut de Flacq) VCA-East                                 | 767    | 83                           | 12                                    | 14  | 2   | 6  | -                     | 290                          | 115                                   | 45  | -   | 22   | -                                   | -             | 176                   | -      | 2                          |
| St Julien D'Hotman VCA-East . . . . .                              | 952    | 221                          | 69                                    | 9   | -   | 12   | -                     | 367                          | 158                                   | 17  | 3   | 34   | -                                   | -             | 57                    | 3      | 2                          |
| Trou D'Eau Douce VCA . . . . .                                     | 1,739  | 50                           | 9                                     | 5   | -   | 7  | -                     | 967                          | 319                                   | 73  | 7   | 84   | -                                   | -             | 216                   | -      | 2                          |
| GRAND PORT DISTRICT-wholly rural . .                               | 30,286 | 1,552                        | 485                                   | 180   | 16  | 128  | -                     | 15,533                       | 6,129                                 | 3,014   | 588   | 1,490  | 4                                   | 2             | 877                   | 23     | 265                        |
| Bambous Virieux VCA . . . . .                                      | 413    | 2                            | -                                     | -   | -   | -  | -                     | 267                          | 78                                    | 49  | -   | 14   | -                                   | -             | 3                     | -      | -                          |
| Bananes VCA . . . . .  | 180    | 31                           | 1                                     | 3   | -   | 1  | -                     | 87                           | 27                                    | 24  | -   | 3  | -                                   | -             | 3                     | -      | -                          |
| Beau Vallon VCA . . . . .  | 2,342  | 29                           | 13                                    | 10  | -   | 2  | -                     | 1,066                        | 451                                   | 639   | 31  | 63   | -                                   | -             | 36                    | -      | 2                          |
| Bois des Amourettes VCA . . . . .                                  | 457    | 3                            | -                                     | -   | -   | -  | -                     | 346                          | 54                                    | 26  | 4   | 20   | 1                                   | -             | 3                     | -      | -                          |
| Cluny VCA . . . . .  | 408    | 26                           | 3                                     | -   | -   | 1  | -                     | 225                          | 105                                   | 13  | -   | 10   | -                                   | -             | 25                    | -      | -                          |
| Grand Bel Air VCA . . . . .  | 466    | 10                           | -                                     | -   | -   | -  | -                     | 226                          | 117                                   | 29  | 11  | 3  | -                                   | -             | 56                    | -      | 14                         |
| Grand Sable VCA . . . . .  | 526    | -                            | -                                     | -   | -   | -  | -                     | 332                          | 71                                    | 43  | 51  | 17   | -                                   | -             | 11                    | -      | 1                          |
| L'Escalier VCA - East . . . . .                                    | 2,175  | 52                           | 10                                    | -   | -   | 3  | -                     | 1,179                        | 617                                   | 160   | 13  | 128  | -                                   | 2             | 7                     | -      | 4                          |
| Mahébourg VCA . . . . .  | 4,554  | 102                          | 101                                   | 14  | 5   | 16   | -                     | 1,696                        | 1,196                                 | 752   | 158   | 372  | 1                                   | -             | 128                   | -      | 13                         |
| Mare Chicose VCA . . . . .   | 96     | 8                            | -                                     | -   | -   | -  | -                     | 52                           | 7                                     | 18  | -   | 2  | -                                   | -             | 9                     | -      | -                          |
| Mare d'Albert VCA . . . . .  | 1,324  | 162                          | 49                                    | 3   | -   | 8  | -                     | 571                          | 243                                   | 103   | 45  | 56   | -                                   | -             | 54                    | -      | 30                         |
| Mare Tabac VCA . . . . .   | 723    | 66                           | 23                                    | -   | -   | 4  | -                     | 377                          | 164                                   | 23  | -   | 26   | -                                   | -             | 13                    | -      | 27                         |
| New Grove VCA . . . . .  | 2,836  | 218                          | 39                                    | 12  | 2   | 24   | -                     | 1,497                        | 547                                   | 135   | 35  | 144  | -                                   | -             | 128                   | -      | 55                         |
| Nouvelle France VCA . . . . .                                      | 1,870  | 239                          | 75                                    | 80  | 2   | 32   | -                     | 827                          | 307                                   | 133   | 2   | 87   | -                                   | -             | 86                    | -      | -                          |
| Old Grand Port VCA . . . . .                                       | 835    | 39                           | 57                                    | 4   | -   | 1  | -                     | 431                          | 163                                   | 81  | 3   | 26   | -                                   | -             | 24                    | 6      | -                          |
| Petit Bel Air VCA . . . . .  | 351    | 3                            | -                                     | -   | -   | -  | -                     | 210                          | 83                                    | 42  | -   | 9  | -                                   | -             | 3                     | -      | 1                          |
| Plaine Magnien VCA . . . . .                                       | 2,508  | 170                          | 41                                    | 46  | 3   | 16   | -                     | 1,248                        | 386                                   | 190   | 166   | 136  | -                                   | -             | 70                    | 3      | 33                         |
| Rivière des Créoles VCA . . . . .                                  | 813    | 16                           | 9                                     | -   | -   | 2  | -                     | 536                          | 128                                   | 69  | 11  | 30   | 1                                   | -             | 9                     | -      | 2                          |
| Riv. du Poste VCA-East . . . . .                                   | 341    | 47                           | 2                                     | -   | 2   | 2  | -                     | 208                          | 50                                    | 7   | 3   | 2  | -                                   | -             | 7                     | -      | 11                         |
| Rose Belle VCA . . . . .   | 3,054  | 140                          | 27                                    | 2   | -   | 11   | -                     | 1,782                        | 521                                   | 235   | 22  | 209  | 1                                   | -             | 82                    | 14     | 8                          |
| St Hubert VCA . . . . .  | 824    | 27                           | 5                                     | -   | 2   | 1  | -                     | 532                          | 131                                   | 55  | 4   | 20   | -                                   | -             | 40                    | -      | 7                          |
| Trois Boutiques VCA . . . . .                                      | 1,853  | 53                           | 5                                     | 1   | -   | -  | -                     | 1,269                        | 281                                   | 81  | 29  | 64   | -                                   | -             | 13                    | -      | 57                         |
| Union Park VCA . . . . .   | 1,337  | 109                          | 25                                    | 5   | -   | 4  | -                     | 569                          | 402                                   | 107   | -   | 49   | -                                   | -             | 67                    | -      | -                          |
| SAVANNE DISTRICT-wholly rural . . .                                | 18,943 | 1,104                        | 410                                   | 64  | 3   | 130  | -                     | 9,292                        | 4,217                                 | 1,426   | 85  | 1,120  | 6                                   | 1             | 988                   | 30     | 67                         |
| Baie du Cap VCA . . . . .  | 645    | 12                           | 3                                     | 1   | -   | 1  | -                     | 466                          | 127                                   | 16  | -   | 17   | -                                   | -             | 2                     | -      | -                          |
| Bel Ombre VCA . . . . .  | 740    | 27                           | 8                                     | -   | -   | 1  | -                     | 489                          | 172                                   | 30  | -   | 8  | -                                   | -             | 5                     | -      | -                          |
| Bénarès VCA . . . . .  | 615    | 37                           | 22                                    | -   | -   | 3  | -                     | 419                          | 74                                    | 14  | 2   | 30   | -                                   | -             | 11                    | 1      | 2                          |
| Bois Chéri VCA . . . . .   | 899    | 61                           | 21                                    | 2   | -   | 9  | -                     | 530                          | 176                                   | 24  | -   | 56   | -                                   | -             | 18                    | 2      | -                          |
| Britannia VCA . . . . .  | 346    | -                            | 1                                     | -   | -   | 1  | -                     | 189                          | 120                                   | 12  | -   | 12   | -                                   | -             | 6                     | 2      | 3                          |
| Camp Diable VCA . . . . .  | 1,292  | 34                           | 8                                     | 3   | -   | 7  | -                     | 551                          | 312                                   | 214   | 9   | 134  | -                                   | -             | 20                    | -      | -                          |

Table HDU02 - Housing units by geographical location, type of building in which located, ownership and mortgage status

| Country, Districts,<br>Municipal Wards or<br>Village Council Areas | Total   | Ownership                    |                                       |   |   |  |                       |                              |                                       |   |   |  |                                     |                       |               | Public | S<br>t<br>o<br>t<br>a<br>l |
|--|---------|------------------------------|---------------------------------------|---|---|--|-----------------------|------------------------------|---------------------------------------|---|---|--|-------------------------------------|-----------------------|---------------|--------|----------------------------|
|  |         | Private                      |                                       |   |   |  |                       |                              |                                       |   |   |  |                                     |                       |               |        |                            |
|  |         | Mortgaged                    |                                       |   |   |  |                       | Non Mortgaged                |                                       |   |   |  |                                     |                       |               |        |                            |
|  |         | Detached<br>housing<br>units | Semi-<br>detached<br>housing<br>units | Block of<br>flats<br>with<br>three or<br>more<br>housing<br>units | Building<br>crudely<br>sub-<br>divided<br>into<br>smaller<br>housing<br>units | Housing<br>units in<br>partly<br>residen-<br>tial<br>buildings | O<br>t<br>h<br>e<br>r | Detached<br>housing<br>units | Semi-<br>detached<br>housing<br>units | Block of<br>flats<br>with<br>three or<br>more<br>housing<br>units | Building<br>crudely<br>sub-<br>divided<br>into<br>smaller<br>housing<br>units | Housing<br>units in<br>partly<br>residen-<br>tial<br>buildings | Impro-<br>vised<br>housing<br>units | O<br>t<br>h<br>e<br>r | Not<br>Stated |        |                            |
| Chamouny VCA . . . . .   | 1,325   | 77                           | 24                                    | 4   | -   | 9  | -                     | 687                          | 332                                   | 57  | -   | 65   | 1                                   | -                     | 69            | -      | -                          |
| Chemin Grenier VCA . . . . .                                       | 3,327   | 156                          | 53                                    | 12  | -   | 20   | -                     | 1,492                        | 800                                   | 329   | 36  | 265  | -                                   | 1                     | 163           | -      | -                          |
| Grand Bois VCA . . . . .   | 1,982   | 110                          | 12                                    | 2   | -   | 19   | -                     | 1,051                        | 440                                   | 96  | 6   | 155  | 4                                   | -                     | 66            | 9      | 12                         |
| L'Escalier VCA-West(East in G/P) . . . . .                         | 11      | -                            | -                                     | -   | -   | -  | -                     | 10                           | -                                     | -   | -   | -  | -                                   | -                     | -             | -      | 1                          |
| Rivière des Anguilles VCA . . . . .                                | 2,690   | 156                          | 118                                   | 13  | -   | 25   | -                     | 1,042                        | 762                                   | 262   | 5   | 158  | -                                   | -                     | 126           | 10     | 13                         |
| Rivière du Poste VCA - West . . . . .                              | 228     | 23                           | 6                                     | 1   | 1   | 1  | -                     | 141                          | 37                                    | 2   | 2   | 6  | -                                   | -                     | 6             | -      | 2                          |
| Saint Aubin VCA . . . . .  | 368     | 40                           | 18                                    | -   | -   | 1  | -                     | 193                          | 33                                    | 10  | 2   | 12   | -                                   | -                     | 42            | -      | 17                         |
| Souillac VCA . . . . .   | 1,390   | 108                          | 28                                    | 6   | -   | 16   | -                     | 459                          | 412                                   | 140   | 2   | 68   | 1                                   | -                     | 127           | 6      | 17                         |
| Surinam VCA . . . . .  | 3,085   | 263                          | 88                                    | 20  | 2   | 17   | -                     | 1,573                        | 420                                   | 220   | 21  | 134  | -                                   | -                     | 327           | -      | -                          |
| PLAINES WILHEMS DISTRICT . . . . .                                 | 110,154 | 9,133                        | 3,482                                 | 3,297   | 76  | 1,003  | 1                     | 38,517                       | 19,514                                | 15,488  | 811   | 5,972  | 15                                  | 11                    | 11,548        | 580    | 706                        |
| PLAINES WILHEMS DISTRICT - Urban . . . . .                         | 108,475 | 8,959                        | 3,352                                 | 3,259   | 70  | 985  | 1                     | 37,825                       | 19,355                                | 15,306  | 773   | 5,904  | 15                                  | 9                     | 11,377        | 580    | 705                        |
| Town of B-Bassin/R-Hill . . . . .                                  | 31,715  | 2,235                        | 1,043                                 | 1,829   | 25  | 254  | -                     | 9,739                        | 5,527                                 | 4,754   | 269   | 1,703  | 4                                   | 6                     | 3,957         | 329    | 41                         |
| Town of B-Bassin/R-Hill-Ward 1 . . . . .                           | 7,247   | 551                          | 288                                   | 175   | 5   | 84   | -                     | 2,108                        | 1,478                                 | 1,282   | 108   | 557  | 1                                   | 4                     | 595           | 2      | 9                          |
| Town of B-Bassin/R-Hill-Ward 2 . . . . .                           | 8,518   | 449                          | 226                                   | 1,395   | 18  | 62   | -                     | 2,112                        | 1,236                                 | 1,300   | 97  | 492  | 2                                   | 2                     | 1,106         | -      | 21                         |
| Town of B-Bassin/R-Hill-Ward 3 . . . . .                           | 7,112   | 538                          | 203                                   | 144   | 2   | 43   | -                     | 2,382                        | 1,266                                 | 1,109   | 22  | 316  | 1                                   | -                     | 1,041         | 40     | 5                          |
| Town of B-Bassin/R-Hill-Ward 4 . . . . .                           | 8,838   | 697                          | 326                                   | 115   | -   | 65   | -                     | 3,137                        | 1,547                                 | 1,063   | 42  | 338  | -                                   | -                     | 1,215         | 287    | 6                          |
| Town of Quatre Bornes . . . . .                                    | 22,654  | 1,849                        | 746                                   | 438   | 12  | 238  | 1                     | 7,823                        | 4,375                                 | 3,083   | 96  | 1,211  | 4                                   | 1                     | 2,745         | 10     | 22                         |
| Town of Q-Bornes-Ward 1 . . . . .                                  | 7,337   | 488                          | 254                                   | 126   | -   | 79   | 1                     | 2,470                        | 1,561                                 | 925   | 12  | 537  | -                                   | -                     | 869           | 8      | 7                          |
| Town of Q-Bornes-Ward 2 . . . . .                                  | 7,334   | 619                          | 211                                   | 207   | 11  | 69   | -                     | 2,521                        | 1,285                                 | 814   | 55  | 323  | 4                                   | -                     | 1,209         | 2      | 8                          |
| Town of Q-Bornes-Ward 3 East . . . . .                             | 7,983   | 742                          | 281                                   | 105   | 1   | 90   | -                     | 2,832                        | 1,529                                 | 1,344   | 29  | 351  | 4                                   | 1                     | 667           | -      | 7                          |
| Town of Vac/Phoenix . . . . .                                      | 30,087  | 3,034                        | 795                                   | 404   | 21  | 271  | -                     | 12,807                       | 5,484                                 | 2,725   | 259   | 1,596  | 3                                   | -                     | 2,237         | 214    | 237                        |
| Town of Vac/Phoenix-Ward 1 . . . . .                               | 8,139   | 858                          | 218                                   | 43  | 2   | 63   | -                     | 3,730                        | 1,527                                 | 582   | 128   | 429  | 1                                   | -                     | 474           | 41     | 43                         |
| Town of Vac/Phoenix-Ward 2 . . . . .                               | 7,543   | 1,021                        | 281                                   | 212   | 2   | 71   | -                     | 2,799                        | 1,123                                 | 805   | 20  | 339  | 1                                   | -                     | 812           | 3      | 54                         |
| Town of Vac/Phoenix-Ward 3 . . . . .                               | 6,990   | 599                          | 133                                   | 48  | 15  | 71   | -                     | 2,964                        | 1,228                                 | 519   | 82  | 350  | -                                   | -                     | 755           | 169    | 57                         |
| Town of Vac/Phoenix-Ward 4 West . . . . .                          | 7,415   | 556                          | 163                                   | 101   | 2   | 66   | -                     | 3,314                        | 1,606                                 | 819   | 29  | 478  | 1                                   | -                     | 196           | 1      | 83                         |
| Town of Curepipe . . . . .   | 24,019  | 1,841                        | 768                                   | 588   | 12  | 222  | -                     | 7,456                        | 3,969                                 | 4,744   | 149   | 1,394  | 4                                   | 2                     | 2,438         | 27     | 405                        |
| Town of Curepipe-Ward 1 . . . . .                                  | 7,843   | 597                          | 233                                   | 125   | 4   | 73   | -                     | 2,611                        | 1,268                                 | 1,607   | 48  | 399  | -                                   | -                     | 556           | 12     | 310                        |
| Town of Curepipe-Ward 2 West . . . . .                             | 7,463   | 588                          | 223                                   | 81  | -   | 58   | -                     | 2,469                        | 1,218                                 | 1,228   | 32  | 538  | 1                                   | 2                     | 969           | 2      | 54                         |
| Town of Curepipe-Ward 3 . . . . .                                  | 8,713   | 656                          | 312                                   | 382   | 8   | 91   | -                     | 2,376                        | 1,483                                 | 1,909   | 69  | 457  | 3                                   | -                     | 913           | 13     | 41                         |
| PLAINES WILHEMS DISTRICT - Rural . . . . .                         | 1,679   | 174                          | 130                                   | 38  | 6   | 18   | -                     | 692                          | 159                                   | 182   | 38  | 68   | -                                   | 2                     | 171           | -      | 1                          |
| Midlands VCA . . . . .   | 1,428   | 153                          | 130                                   | 25  | 6   | 18   | -                     | 651                          | 159                                   | 95  | 38  | 67   | -                                   | 2                     | 84            | -      | -                          |
| Moka VCA-West(East in Moka) . . . . .                              | 251     | 21                           | -                                     | 13  | -   | -  | -                     | 41                           | -                                     | 87  | -   | 1  | -                                   | -                     | 87            | -      | 1                          |
| MOKA DISTRICT . . . . .  | 22,569  | 1,996                        | 517                                   | 249   | 7   | 196  | -                     | 10,617                       | 3,984                                 | 2,143   | 139   | 1,190  | 3                                   | 4                     | 1,414         | 37     | 73                         |
| MOKA DISTRICT - Urban . . . . .                                    | 338     | 79                           | -                                     | -   | -   | -  | -                     | 229                          | -                                     | -   | -   | 6  | -                                   | -                     | 16            | -      | 8                          |
| Town of Curepipe-Ward 2 East . . . . .                             | 1       | -                            | -                                     | -   | -   | -  | -                     | -                            | -                                     | -   | -   | -  | -                                   | -                     | 1             | -      | -                          |
| Town of Vac/Phoenix-Ward 4 East . . . . .                          | 337     | 79                           | -                                     | -   | -   | -  | -                     | 229                          | -                                     | -   | -   | 6  | -                                   | -                     | 15            | -      | 8                          |
| MOKA DISTRICT - Rural . . . . .                                    | 22,231  | 1,917                        | 517                                   | 249   | 7   | 196  | -                     | 10,388                       | 3,984                                 | 2,143   | 139   | 1,184  | 3                                   | 4                     | 1,398         | 37     | 65                         |
| Camp Thorel VCA . . . . .  | 569     | 25                           | 6                                     | 1   | -   | 2  | -                     | 403                          | 76                                    | 13  | -   | 24   | -                                   | -                     | 19            | -      | -                          |

Table HDU02 - Housing units by geographical location, type of building in which located, ownership and mortgage status

| Country, Districts,<br>Municipal Wards or<br>Village Council Areas | Total  | Ownership                    |                                       |   |   |  |                       |                              |                                       |   |   |  |                                     |               |                       | Public | S<br>N<br>t<br>o<br>a<br>t<br>t<br>e<br>d |
|--|--------|------------------------------|---------------------------------------|---|---|--|-----------------------|------------------------------|---------------------------------------|---|---|--|-------------------------------------|---------------|-----------------------|--------|---|
|  |        | Private                      |                                       |   |   |  |                       |                              |                                       |   |   |  |                                     | Not<br>Stated |                       |        |   |
|  |        | Mortgaged                    |                                       |   |   |  |                       | Non Mortgaged                |                                       |   |   |  |                                     |               |                       |        |   |
|  |        | Detached<br>housing<br>units | Semi-<br>detached<br>housing<br>units | Block of<br>flats<br>with<br>three or<br>more<br>housing<br>units | Building<br>crudely<br>sub-<br>divided<br>into<br>smaller<br>housing<br>units | Housing<br>units in<br>partly<br>residen-<br>tial<br>buildings | O<br>t<br>h<br>e<br>r | Detached<br>housing<br>units | Semi-<br>detached<br>housing<br>units | Block of<br>flats<br>with<br>three or<br>more<br>housing<br>units | Building<br>crudely<br>sub-<br>divided<br>into<br>smaller<br>housing<br>units | Housing<br>units in<br>partly<br>residen-<br>tial<br>buildings | Impro-<br>vised<br>housing<br>units |               | O<br>t<br>h<br>e<br>r |        |   |
| Dagotière VCA. . . . .   | 1,969  | 220                          | 91                                    | 42  | -   | 15   | -                     | 854                          | 442                                   | 77  | 18  | 89   | 1                                   | -             | 106                   | -      | 14  |
| Dubreuil VCA-West (East in Flacq). . . . .                         | 761    | 5                            | 12                                    | 8   | -   | 4  | -                     | 272                          | 209                                   | 109   | -   | 29   | -                                   | -             | 113                   | -      | -   |
| Espérance VCA. . . . .   | 491    | 5                            | 2                                     | -   | -   | 3  | -                     | 318                          | 94                                    | 30  | -   | 21   | -                                   | -             | 10                    | -      | 8   |
| La Laura - Malenga VCA . . . . .                                   | 341    | 67                           | 8                                     | 3   | -   | 9  | -                     | 202                          | 34                                    | 7   | -   | 6  | -                                   | -             | 5                     | -      | -   |
| L'Avenir VCA . . . . .   | 705    | 65                           | 21                                    | -   | -   | 15   | -                     | 362                          | 127                                   | 47  | -   | 50   | -                                   | -             | 18                    | -      | -   |
| Médine - Camp de Masque VCA-West . . . . .                         | 404    | 58                           | 7                                     | 1   | 1   | 5  | -                     | 211                          | 68                                    | 21  | 2   | 23   | -                                   | -             | 7                     | -      | -   |
| Melrose VCA. . . . .   | 493    | -                            | -                                     | -   | -   | -  | -                     | 381                          | 72                                    | 7   | -   | 33   | -                                   | -             | -                     | -      | -   |
| Moka VCA-East(West in Pl.Wilhems). . . . .                         | 2,603  | 244                          | 61                                    | 20  | 5   | 30   | -                     | 1,091                        | 470                                   | 261   | 26  | 109  | -                                   | -             | 261                   | 22     | 3   |
| Montagne Blanche VCA-West. . . . .                                 | 2,172  | 122                          | 32                                    | 18  | -   | 11   | -                     | 1,007                        | 459                                   | 276   | 8   | 142  | 1                                   | -             | 91                    | 4      | 1   |
| Pailles VCA. . . . .   | 3,173  | 438                          | 29                                    | 83  | -   | 33   | -                     | 1,237                        | 364                                   | 536   | 30  | 171  | -                                   | -             | 240                   | -      | 12  |
| Providence VCA . . . . .   | 840    | 40                           | 2                                     | -   | -   | 4  | -                     | 489                          | 148                                   | 56  | 6   | 70   | -                                   | -             | 25                    | -      | -   |
| Quartier Militaire VCA . . . . .                                   | 1,772  | 80                           | 80                                    | 24  | -   | 14   | -                     | 832                          | 374                                   | 118   | 13  | 83   | 1                                   | 4             | 131                   | 3      | 15  |
| Nouvelle Decouverte VCA. . . . .                                   | 774    | 67                           | 6                                     | -   | -   | 7  | -                     | 529                          | 107                                   | 7   | -   | 30   | -                                   | -             | 19                    | 2      | -   |
| St Julien d'Hotman VCA-West. . . . .                               | 30     | 7                            | -                                     | -   | -   | 1  | -                     | 14                           | 2                                     | -   | -   | -  | -                                   | -             | 5                     | -      | 1   |
| St Pierre VCA. . . . .   | 4,514  | 418                          | 115                                   | 21  | 1   | 35   | -                     | 1,958                        | 809                                   | 518   | 21  | 280  | -                                   | -             | 325                   | 5      | 8   |
| Verdun VCA . . . . .   | 620    | 56                           | 45                                    | 28  | -   | 8  | -                     | 228                          | 129                                   | 60  | 15  | 24   | -                                   | -             | 23                    | 1      | 3   |
| BLACK RIVER DISTRICT. . . . .                                      | 25,306 | 2,121                        | 761                                   | 1,560   | 6   | 163  | -                     | 9,420                        | 3,293                                 | 2,311   | 131   | 802  | 7                                   | -             | 4,496                 | 31     | 204                                       |
| BLACK RIVER DISTRICT - Urban. . . . .                              | 7,106  | 747                          | 344                                   | 1,091   | 2   | 60   | -                     | 1,945                        | 904                                   | 570   | 27  | 200  | 3                                   | -             | 1,158                 | 27     | 28  |
| Town of Port Louis-Ward 1 West . . . . .                           | 6,094  | 659                          | 318                                   | 1,087   | 2   | 53   | -                     | 1,462                        | 683                                   | 511   | 25  | 152  | 3                                   | -             | 1,084                 | 27     | 28  |
| Town of Q/Bornes-Ward 3 West . . . . .                             | 1,012  | 88                           | 26                                    | 4   | -   | 7  | -                     | 483                          | 221                                   | 59  | 2   | 48   | -                                   | -             | 74                    | -      | -   |
| BLACK RIVER DISTRICT - Rural. . . . .                              | 18,200 | 1,374                        | 417                                   | 469   | 4   | 103  | -                     | 7,475                        | 2,389                                 | 1,741   | 104   | 602  | 4                                   | -             | 3,338                 | 4      | 176                                       |
| Albion VCA . . . . .   | 2,135  | 537                          | 46                                    | 23  | -   | 11   | -                     | 636                          | 178                                   | 63  | -   | 17   | -                                   | -             | 617                   | -      | 7   |
| Bambous VCA. . . . .   | 4,085  | 333                          | 176                                   | 351   | 4   | 54   | -                     | 1,771                        | 718                                   | 347   | 39  | 184  | 1                                   | -             | 103                   | 4      | -   |
| Cascavelle VCA-West(East in P/W) . . . . .                         | 639    | 39                           | 8                                     | -   | -   | 1  | -                     | 332                          | 147                                   | 36  | 2   | 31   | -                                   | -             | 43                    | -      | -   |
| Case Noyale VCA. . . . .   | 493    | 30                           | 3                                     | 3   | -   | -  | -                     | 268                          | 96                                    | 59  | -   | 14   | -                                   | -             | 19                    | -      | 1   |
| Chamarel VCA-West(East in Sav.) . . . . .                          | 216    | 1                            | -                                     | -   | -   | -  | -                     | 184                          | 13                                    | -   | -   | 9  | -                                   | -             | 9                     | -      | -   |
| Flic en Flac VCA . . . . .   | 3,278  | 45                           | 5                                     | 14  | -   | 2  | -                     | 672                          | 110                                   | 485   | 7   | 50   | -                                   | -             | 1,885                 | -      | 3   |
| Grande Rivière Noire VCA . . . . .                                 | 1,134  | 14                           | -                                     | -   | -   | -  | -                     | 687                          | 169                                   | 79  | -   | 22   | 3                                   | -             | 86                    | -      | 74  |
| Gros Cailloux VCA. . . . .   | 768    | 42                           | 6                                     | 3   | -   | 2  | -                     | 479                          | 151                                   | 26  | 14  | 35   | -                                   | -             | 10                    | -      | -   |
| La Goulette VCA. . . . .   | 794    | 52                           | 3                                     | 1   | -   | -  | -                     | 460                          | 81                                    | 46  | -   | 21   | -                                   | -             | 127                   | -      | 3   |
| Le Morne VCA . . . . .   | 422    | 3                            | -                                     | -   | -   | 1  | -                     | 288                          | 37                                    | 17  | -   | 6  | -                                   | -             | 62                    | -      | 8   |
| Petite Rivière VCA . . . . .                                       | 1,211  | 61                           | 31                                    | 11  | -   | 9  | -                     | 634                          | 294                                   | 96  | -   | 57   | -                                   | -             | 18                    | -      | -   |
| Richelieu VCA. . . . .   | 1,404  | 89                           | 128                                   | 19  | -   | 17   | -                     | 298                          | 291                                   | 386   | 17  | 92   | -                                   | -             | 67                    | -      | -   |
| Tamarin VCA. . . . .   | 1,621  | 128                          | 11                                    | 44  | -   | 6  | -                     | 766                          | 104                                   | 101   | 25  | 64   | -                                   | -             | 292                   | -      | 80  |

Table HDU02 - Housing units by geographical location, type of building in which located, ownership and mortgage status

| Country, Districts,<br>Municipal Wards or<br>Village Council Areas | Total  | Ownership                    |                                       |   |   |  |                       |                              |                                       |   |   |  |                                     |                       |               | Public | S<br>N<br>t<br>o<br>t<br>a<br>l |
|--|--------|------------------------------|---------------------------------------|---|---|--|-----------------------|------------------------------|---------------------------------------|---|---|--|-------------------------------------|-----------------------|---------------|--------|---------------------------------|
|  |        | Private                      |                                       |   |   |  |                       |                              |                                       |   |   |  |                                     |                       |               |        |                                 |
|  |        | Mortgaged                    |                                       |   |   |  |                       | Non Mortgaged                |                                       |   |   |  |                                     |                       |               |        |                                 |
|  |        | Detached<br>housing<br>units | Semi-<br>detached<br>housing<br>units | Block of<br>flats<br>with<br>three or<br>more<br>housing<br>units | Building<br>crudely<br>sub-<br>divided<br>into<br>smaller<br>housing<br>units | Housing<br>units in<br>partly<br>residen-<br>tial<br>buildings | O<br>t<br>h<br>e<br>r | Detached<br>housing<br>units | Semi-<br>detached<br>housing<br>units | Block of<br>flats<br>with<br>three or<br>more<br>housing<br>units | Building<br>crudely<br>sub-<br>divided<br>into<br>smaller<br>housing<br>units | Housing<br>units in<br>partly<br>residen-<br>tial<br>buildings | Impro-<br>vised<br>housing<br>units | O<br>t<br>h<br>e<br>r | Not<br>Stated |        |                                 |
| ISLAND OF RODRIGUES-wholly rural. . .                              | 12,141 | 1,261                        | 44                                    | 4   | -   | 90   | -                     | 9,309                        | 161                                   | 38  | -   | 484  | 1                                   | -                     | 656           | 92     | 1                               |
| Region 1 . . . . .   | 2,069  | 176                          | 3                                     | 1   | -   | 19   | -                     | 1,634                        | 27                                    | 12  | -   | 93   | 1                                   | -                     | 88            | 15     | -                               |
| Region 2 . . . . .   | 1,630  | 178                          | 3                                     | -   | -   | 8  | -                     | 1,338                        | 9                                     | -   | -   | 49   | -                                   | -                     | 45            | -      | -                               |
| Region 3 . . . . .   | 2,176  | 205                          | -                                     | -   | -   | 10   | -                     | 1,795                        | 4                                     | -   | -   | 69   | -                                   | -                     | 93            | -      | -                               |
| Region 4 . . . . .   | 1,916  | 234                          | 22                                    | -   | -   | 13   | -                     | 1,406                        | 59                                    | 3   | -   | 60   | -                                   | -                     | 113           | 6      | -                               |
| Region 5 . . . . .   | 2,404  | 283                          | 15                                    | -   | -   | 24   | -                     | 1,649                        | 39                                    | 16  | -   | 134  | -                                   | -                     | 174           | 70     | -                               |
| Region 6 . . . . .   | 1,946  | 185                          | 1                                     | 3   | -   | 16   | -                     | 1,487                        | 23                                    | 7   | -   | 79   | -                                   | -                     | 143           | 1      | 1                               |
| ISLAND OF AGALEGA-wholly rural. . .                                | 85     | -                            | -                                     | -   | -   | -  | -                     | 62                           | 19                                    | -   | -   | 4  | -                                   | -                     | -             | -      | -                               |

Table HDU03 - Housing units by geographical location and occupancy status or type of vacancy

| Country, Districts,<br>Municipal Wards or<br>Village Council Areas | Total   | Type of occupancy or vacancy |                            |                      |             |                         |                  |            |
|--|---------|------------------------------|----------------------------|----------------------|-------------|-------------------------|------------------|------------|
|  |         | Housing units used as        |                            | Vacant housing units |             |                         |                  | Not stated |
|  |         | Principal<br>residence (1)   | Secondary<br>residence (2) | For<br>rent          | For<br>sale | Provided by<br>employer | Under<br>repairs |            |
| REPUBLIC OF MAURITIUS. . . . .                                     | 359,015 | 325,759                      | 5,271                      | 7,467                | 1,460       | 438                     | 1,732            | 16,888     |
| REPUBLIC OF MAURITIUS - Urban. . . . .                             | 149,905 | 137,407                      | 789                        | 2,734                | 647         | 153                     | 837              | 7,338      |
| REPUBLIC OF MAURITIUS - Rural. . . . .                             | 209,110 | 188,352                      | 4,482                      | 4,733                | 813         | 285                     | 895              | 9,550      |
| ISLAND OF MAURITIUS. . . . .                                       | 346,789 | 314,955                      | 5,255                      | 7,328                | 1,434       | 405                     | 1,673            | 15,739     |
| ISLAND OF MAURITIUS - Urban. . . . .                               | 149,905 | 137,407                      | 789                        | 2,734                | 647         | 153                     | 837              | 7,338      |
| ISLAND OF MAURITIUS - Rural. . . . .                               | 196,884 | 177,548                      | 4,466                      | 4,594                | 787         | 252                     | 836              | 8,401      |
| PORT LOUIS DISTRICT-wholly urban . . .                             | 33,986  | 31,269                       | 105                        | 556                  | 102         | 44                      | 218              | 1,692      |
| Town of Port Louis-Ward 1 East. . . . .                            | 3,579   | 3,344                        | 2                          | 50                   | 10          | 16                      | 23               | 134        |
| Town of Port Louis-Ward 2 . . . . .                                | 4,109   | 3,649                        | 17                         | 102                  | 22          | 3                       | 21               | 295        |
| Town of Port Louis-Ward 3 . . . . .                                | 6,300   | 5,782                        | 15                         | 100                  | 24          | 2                       | 71               | 306        |
| Town of Port Louis-Ward 4 . . . . .                                | 5,665   | 5,192                        | 24                         | 145                  | 20          | -                       | 45               | 239        |
| Town of Port Louis-Ward 5 . . . . .                                | 6,026   | 5,490                        | 33                         | 90                   | 13          | 23                      | 23               | 354        |
| Town of Port Louis-Ward 6 . . . . .                                | 8,307   | 7,812                        | 14                         | 69                   | 13          | -                       | 35               | 364        |
| PAMPLEMOUSSES DISTRICT-wholly rural. .                             | 38,016  | 34,429                       | 667                        | 552                  | 126         | 22                      | 155              | 2,065      |
| Arsenal VCA . . . . .  | 819     | 735                          | 10                         | 4                    | -           | -                       | 1                | 69         |
| Baie du Tombeau VCA . . . . .                                      | 4,163   | 3,648                        | 46                         | 51                   | 46          | 4                       | 14               | 354        |
| Calebasses VCA. . . . .  | 1,287   | 1,211                        | 7                          | 3                    | 1           | -                       | 2                | 63         |
| Congomah VCA. . . . .  | 493     | 476                          | -                          | 6                    | 1           | -                       | 1                | 9          |
| Crève Coeur VCA . . . . .  | 777     | 739                          | 1                          | -                    | -           | -                       | 1                | 36         |
| D'Épinay VCA. . . . .  | 1,455   | 1,384                        | 16                         | 12                   | 2           | 1                       | 5                | 35         |
| Fond du Sac VCA . . . . .  | 1,343   | 1,272                        | 4                          | 1                    | 1           | -                       | 1                | 64         |
| Grand Baie VCA-West (East in R/R) . . .                            | 1,554   | 775                          | 217                        | 254                  | 25          | 2                       | 26               | 255        |
| Le Hochet VCA . . . . .  | 4,113   | 3,849                        | 2                          | 36                   | 5           | -                       | 24               | 197        |
| Long Mountain VCA . . . . .  | 1,944   | 1,852                        | 4                          | 13                   | -           | -                       | 4                | 71         |
| Mapou VCA South (North in R/R) . . . .                             | 78      | 73                           | 4                          | -                    | -           | -                       | -                | 1          |
| Morcellement St André VCA . . . . .                                | 1,460   | 1,407                        | 1                          | 5                    | 2           | -                       | 5                | 40         |
| Notre Dame VCA. . . . .  | 1,127   | 1,063                        | 8                          | 5                    | 11          | 1                       | 3                | 36         |
| Pamplemousses VCA . . . . .  | 2,422   | 2,302                        | 10                         | 10                   | 5           | 8                       | 5                | 82         |
| Piton VCA-West (East in R/R) . . . . .                             | 406     | 366                          | 10                         | 1                    | 1           | -                       | 3                | 25         |
| Plaine des Papayes VCA. . . . .                                    | 1,951   | 1,810                        | -                          | 24                   | 10          | 3                       | 7                | 97         |
| Pointe aux Piments VCA. . . . .                                    | 3,009   | 2,300                        | 281                        | 72                   | 4           | -                       | 15               | 337        |
| Terre Rouge VCA . . . . .  | 2,815   | 2,685                        | 15                         | 18                   | 4           | -                       | 13               | 80         |
| Triolet VCA . . . . .  | 6,188   | 5,917                        | 8                          | 33                   | 6           | 2                       | 25               | 197        |
| Villebague VCA-West (East in R/R) . . .                            | 612     | 565                          | 23                         | 4                    | 2           | 1                       | -                | 17         |
| R. DU REMPART DISTRICT-wholly rural. .                             | 31,264  | 27,132                       | 671                        | 1,057                | 187         | 30                      | 160              | 2,027      |
| Amaury VCA-North (South in Flacq) . . .                            | 718     | 668                          | 4                          | 1                    | -           | -                       | -                | 45         |
| Amitié VCA-East (West in Pamp) . . . .                             | 519     | 491                          | -                          | 8                    | 1           | -                       | -                | 19         |
| Belle Vue Maurel VCA-South. . . . .                                | 1,192   | 1,134                        | 1                          | 4                    | 1           | 2                       | 5                | 45         |
| Cap Malheureux VCA. . . . .  | 2,130   | 1,401                        | 70                         | 325                  | 17          | 10                      | 17               | 290        |

(1) Includes housing units whose occupants were absent at the Housing Census.

(2) A housing unit kept for seasonal occupation by the owner's household or friends and relatives has been considered as a secondary residence even if it was unoccupied at the Housing Census.

Table HDU03 - Housing units by geographical location and occupancy status or type of vacancy

| Country, Districts,<br>Municipal Wards or<br>Village Council Areas | Total  | Type of occupancy or vacancy |                        |                      |          |                      |               |            |
|--|--------|------------------------------|------------------------|----------------------|----------|----------------------|---------------|------------|
|  |        | Housing units used as        |                        | Vacant housing units |          |                      |               | Not stated |
|  |        | Principal residence(1)       | Secondary residence(2) | For rent             | For sale | Provided by employer | Under repairs |            |
| Cottage VCA . . . . .  | 1,071  | 1,018                        | -                      | 2                    | 1        | 1                    | 4             | 45         |
| Espérance Trébuchet VCA . . . . .                                  | 597    | 560                          | -                      | -                    | -        | -                    | 5             | 32         |
| Goodlands VCA . . . . .  | 5,458  | 5,092                        | 9                      | 78                   | 8        | 1                    | 13            | 257        |
| Grand Baie VCA-East(West in Pamp) . .                              | 4,321  | 2,846                        | 391                    | 493                  | 59       | 4                    | 64            | 464        |
| Grand Gaube VCA . . . . .  | 2,419  | 1,941                        | 19                     | 75                   | 83       | 5                    | 29            | 267        |
| Mapou VCA-North (South in Pamp) . . .                              | 375    | 342                          | -                      | -                    | 3        | -                    | -             | 30         |
| Petit Raffray VCA . . . . .  | 2,288  | 2,175                        | 14                     | 17                   | -        | 6                    | 3             | 73         |
| Piton VCA-East(West in Pamp) . . . . .                             | 924    | 878                          | 2                      | 8                    | 1        | -                    | -             | 35         |
| Plaines des Roches VCA-North. . . . .                              | 991    | 948                          | 4                      | 5                    | 1        | -                    | 6             | 27         |
| Poudre d'Or Hamlet VCA. . . . .                                    | 662    | 626                          | -                      | -                    | -        | -                    | 1             | 35         |
| Poudre d'Or VCA . . . . .  | 1,055  | 1,009                        | -                      | 4                    | -        | -                    | -             | 42         |
| Rivière du Rempart VCA. . . . .                                    | 2,982  | 2,827                        | 15                     | 11                   | 1        | 1                    | 6             | 121        |
| Roche Terre VCA . . . . .  | 843    | 803                          | -                      | 2                    | 2        | -                    | -             | 36         |
| Roches Noires VCA-North . . . . .                                  | 1,638  | 1,388                        | 131                    | 8                    | 6        | -                    | 5             | 100        |
| The Vale VCA. . . . .  | 1,056  | 964                          | 11                     | 16                   | 3        | -                    | 2             | 60         |
| Villebague VCA-East . . . . .                                      | 25     | 21                           | -                      | -                    | -        | -                    | -             | 4          |
| FLACQ DISTRICT-wholly rural. . . . .                               | 36,265 | 33,940                       | 526                    | 307                  | 97       | 63                   | 86            | 1,246      |
| Amaury VCA-South(North in RR) . . . .                              | 79     | 77                           | -                      | -                    | -        | -                    | -             | 2          |
| Bel Air Riv. Sèche VCA. . . . .                                    | 4,640  | 4,457                        | 8                      | 27                   | 10       | 2                    | 8             | 128        |
| Bon Accueil VCA . . . . .  | 1,553  | 1,479                        | 13                     | 5                    | -        | -                    | 1             | 55         |
| Brisée Verdière VCA-South(N.in RR) . .                             | 1,947  | 1,834                        | 11                     | 6                    | 3        | 1                    | 1             | 91         |
| Camp de Masque Pavé VCA . . . . .                                  | 1,085  | 1,052                        | -                      | 4                    | 4        | -                    | 1             | 24         |
| Camp de Masque VCA. . . . .  | 734    | 688                          | -                      | 3                    | 3        | 1                    | 5             | 34         |
| Camp Ithier VCA . . . . .  | 1,165  | 1,094                        | 6                      | 1                    | 4        | -                    | 9             | 51         |
| Centre de Flacq VCA . . . . .                                      | 4,384  | 4,168                        | 15                     | 55                   | 2        | 6                    | 11            | 127        |
| Clémencia VCA . . . . .  | 474    | 451                          | -                      | 2                    | -        | -                    | -             | 21         |
| Écroignard VCA. . . . .  | 1,608  | 1,532                        | -                      | 8                    | 6        | -                    | 8             | 54         |
| Grand River South-East VCA. . . . .                                | 536    | 509                          | 6                      | 10                   | -        | 6                    | 1             | 4          |
| Lalmatie VCA-East(West in Moka) . . .                              | 2,650  | 2,518                        | 2                      | 36                   | 10       | -                    | 2             | 82         |
| Laventure VCA . . . . .  | 1,608  | 1,525                        | 51                     | 6                    | 2        | -                    | 3             | 21         |
| Mare La Chaux VCA . . . . .  | 527    | 499                          | 12                     | 1                    | -        | -                    | -             | 15         |
| Médine Camp de Masque East VCA. . . .                              | 1,382  | 1,328                        | 1                      | 10                   | 1        | -                    | 5             | 37         |
| Montagne Blanche VCA - East . . . . .                              | 292    | 273                          | -                      | -                    | -        | -                    | -             | 19         |
| Olivia VCA. . . . .  | 805    | 778                          | 1                      | 1                    | 1        | 4                    | 1             | 19         |
| Plaines des Roches VCA - South. . . . .                            | 83     | 72                           | 2                      | 6                    | 2        | -                    | 1             | -          |
| Poste de Flacq VCA. . . . .  | 2,554  | 2,129                        | 201                    | 55                   | 38       | 3                    | 13            | 115        |
| Quatre Cocos VCA. . . . .  | 1,590  | 1,473                        | 35                     | 18                   | 2        | -                    | 7             | 55         |
| Quatre Soeurs VCA . . . . .  | 840    | 796                          | 11                     | 10                   | -        | -                    | 3             | 20         |
| Queen Victoria VCA. . . . .  | 850    | 778                          | 1                      | 6                    | 1        | 2                    | 2             | 60         |
| Sébastopol VCA. . . . .  | 1,421  | 1,358                        | -                      | 16                   | 1        | -                    | 2             | 44         |
| St Julien (Haut de Flacq) VCA-East. .                              | 767    | 708                          | -                      | 3                    | -        | 34                   | 2             | 20         |
| St Julien D'Hotman VCA-East . . . . .                              | 952    | 899                          | 8                      | 3                    | 5        | -                    | -             | 37         |
| Trou D'Eau Douce VCA. . . . .                                      | 1,739  | 1,465                        | 142                    | 15                   | 2        | 4                    | -             | 111        |

(1) Includes housing units whose occupants were absent at the Housing Census.

(2) A housing unit kept for seasonal occupation by the owner's household or friends and relatives has been considered as a secondary residence even if it was unoccupied at the Housing Census.

Table HDU03 - Housing units by geographical location and occupancy status or type of vacancy

| Country, Districts,<br>Municipal Wards or<br>Village Council Areas | Total  | Type of occupancy or vacancy |                         |                      |          |                      |               |            |
|--|--------|------------------------------|-------------------------|----------------------|----------|----------------------|---------------|------------|
|  |        | Housing units used as        |                         | Vacant housing units |          |                      |               | Not stated |
|  |        | Principal residence (1)      | Secondary residence (2) | For rent             | For sale | Provided by employer | Under repairs |            |
| GRAND PORT DISTRICT-wholly rural . . .                             | 30,286 | 28,369                       | 251                     | 301                  | 98       | 11                   | 143           | 1,113      |
| Bambous Virieux VCA . . . . .                                      | 413    | 395                          | -                       | 1                    | -        | -                    | 2             | 15         |
| Bananes VCA . . . . .  | 180    | 179                          | -                       | -                    | -        | -                    | -             | 1          |
| Beau Vallon VCA . . . . .  | 2,342  | 1,893                        | 231                     | 80                   | 5        | -                    | 13            | 120        |
| Bois des Amourettes VCA . . . . .                                  | 457    | 437                          | -                       | 2                    | 4        | -                    | 5             | 9          |
| Cluny VCA . . . . .  | 408    | 385                          | -                       | 4                    | 3        | -                    | 2             | 14         |
| Grand Bel Air VCA . . . . .  | 466    | 385                          | -                       | 10                   | 50       | -                    | 3             | 18         |
| Grand Sable VCA . . . . .  | 526    | 518                          | 1                       | 2                    | -        | -                    | -             | 5          |
| L'Escalier VCA - East . . . . .                                    | 2,175  | 2,088                        | -                       | 26                   | 3        | -                    | 7             | 51         |
| Mahébourg VCA . . . . .  | 4,554  | 4,239                        | 18                      | 53                   | 6        | -                    | 62            | 176        |
| Mare Chicose VCA . . . . .   | 96     | 88                           | -                       | -                    | -        | 2                    | -             | 6          |
| Mare d'Albert VCA . . . . .  | 1,324  | 1,253                        | -                       | 10                   | 2        | -                    | 2             | 57         |
| Mare Tabac VCA . . . . .   | 723    | 685                          | -                       | 2                    | -        | -                    | -             | 36         |
| New Grove VCA . . . . .  | 2,836  | 2,675                        | -                       | 7                    | 1        | -                    | 4             | 149        |
| Nouvelle France VCA . . . . .                                      | 1,870  | 1,782                        | -                       | 20                   | 2        | 1                    | 12            | 53         |
| Old Grand Port VCA . . . . .                                       | 835    | 788                          | -                       | 2                    | 9        | -                    | 7             | 29         |
| Petit Bel Air VCA . . . . .  | 351    | 334                          | -                       | -                    | 1        | -                    | 2             | 14         |
| Plaine Magnien VCA . . . . .                                       | 2,508  | 2,414                        | -                       | 19                   | 1        | -                    | 5             | 69         |
| Rivière des Créoles VCA . . . . .                                  | 813    | 781                          | 1                       | 2                    | 2        | 3                    | 5             | 19         |
| Riv. du Poste VCA-East . . . . .                                   | 341    | 325                          | -                       | 3                    | -        | -                    | 1             | 12         |
| Rose Belle VCA . . . . .   | 3,054  | 2,927                        | -                       | 29                   | 7        | 2                    | 2             | 87         |
| St Hubert VCA . . . . .  | 824    | 779                          | -                       | 7                    | -        | -                    | 1             | 37         |
| Trois Boutiques VCA . . . . .                                      | 1,853  | 1,776                        | -                       | 21                   | -        | 1                    | 2             | 53         |
| Union Park VCA . . . . .   | 1,337  | 1,243                        | -                       | 1                    | 2        | 2                    | 6             | 83         |
| SAVANNE DISTRICT-wholly rural . . . . .                            | 18,943 | 17,570                       | 476                     | 190                  | 53       | 45                   | 117           | 492        |
| Baie du Cap VCA . . . . .  | 645    | 614                          | 20                      | 5                    | -        | 4                    | 1             | 1          |
| Bel Ombre VCA . . . . .  | 740    | 632                          | 78                      | 12                   | 3        | 4                    | 11            | -          |
| Bénarès VCA . . . . .  | 615    | 558                          | 18                      | 5                    | 6        | 4                    | 3             | 21         |
| Bois Chéri VCA . . . . .   | 899    | 865                          | -                       | 4                    | 6        | 1                    | 18            | 5          |
| Britannia VCA . . . . .  | 346    | 316                          | -                       | 3                    | 2        | 12                   | 3             | 10         |
| Camp Diable VCA . . . . .  | 1,292  | 1,229                        | 1                       | 2                    | 3        | 2                    | 3             | 52         |
| Chamouny VCA . . . . .   | 1,325  | 1,250                        | 17                      | 6                    | 4        | -                    | 4             | 44         |
| Chemin Grenier VCA . . . . .                                       | 3,327  | 3,144                        | 94                      | 48                   | 2        | 1                    | 8             | 30         |
| Grand Bois VCA . . . . .   | 1,982  | 1,895                        | 1                       | 23                   | 13       | 4                    | 20            | 26         |
| L'Escalier VCA-West (East in G/P) . . . . .                        | 11     | 5                            | -                       | 1                    | -        | 1                    | -             | 4          |
| Rivière des Anguilles VCA . . . . .                                | 2,690  | 2,532                        | 63                      | 5                    | 6        | 4                    | 15            | 65         |
| Rivière du Poste VCA - West . . . . .                              | 228    | 221                          | -                       | 3                    | -        | -                    | 1             | 3          |
| Saint Aubin VCA . . . . .  | 368    | 313                          | -                       | 4                    | -        | -                    | 3             | 48         |
| Souillac VCA . . . . .   | 1,390  | 1,230                        | 22                      | 30                   | 1        | 4                    | 11            | 92         |
| Surinam VCA . . . . .  | 3,085  | 2,766                        | 162                     | 39                   | 7        | 4                    | 16            | 91         |

(1) Includes housing units whose occupants were absent at the Housing Census.

(2) A housing unit kept for seasonal occupation by the owner's household or friends and relatives has been considered as a secondary residence even if it was unoccupied at the Housing Census.

Table HDU03 - Housing units by geographical location and occupancy status or type of vacancy

| Country, Districts,<br>Municipal Wards or<br>Village Council Areas | Total   | Type of occupancy or vacancy |                         |                      |          |                      |               | Not stated |
|--|---------|------------------------------|-------------------------|----------------------|----------|----------------------|---------------|------------|
|  |         | Housing units used as        |                         | Vacant housing units |          |                      |               |            |
|  |         | Principal residence (1)      | Secondary residence (2) | For rent             | For sale | Provided by employer | Under repairs |            |
| PLAINES WILHEMS DISTRICT . . . . .                                 | 110,154 | 101,140                      | 472                     | 2,039                | 515      | 101                  | 582           | 5,305      |
| PLAINES WILHEMS DISTRICT - Urban . . . . .                         | 108,475 | 99,590                       | 471                     | 2,023                | 510      | 100                  | 582           | 5,199      |
| Town of B-Bassin/R-Hill . . . . .                                  | 31,715  | 28,861                       | 179                     | 627                  | 154      | 42                   | 189           | 1,663      |
| Town of B-Bassin/R-Hill-Ward 1 . . . . .                           | 7,247   | 6,791                        | 19                      | 107                  | 23       | -                    | 27            | 280        |
| Town of B-Bassin/R-Hill-Ward 2 . . . . .                           | 8,518   | 7,668                        | 52                      | 239                  | 62       | -                    | 42            | 455        |
| Town of B-Bassin/R-Hill-Ward 3 . . . . .                           | 7,112   | 6,436                        | 35                      | 78                   | 14       | 4                    | 38            | 507        |
| Town of B-Bassin/R-Hill-Ward 4 . . . . .                           | 8,838   | 7,966                        | 73                      | 203                  | 55       | 38                   | 82            | 421        |
| Town of Quatre Bornes . . . . .                                    | 22,654  | 20,500                       | 143                     | 523                  | 148      | 4                    | 120           | 1,216      |
| Town of Q-Bornes-Ward 1 . . . . .                                  | 7,337   | 6,487                        | 71                      | 214                  | 93       | 2                    | 51            | 419        |
| Town of Q-Bornes-Ward 2 . . . . .                                  | 7,334   | 6,438                        | 55                      | 226                  | 45       | 1                    | 41            | 528        |
| Town of Q-Bornes-Ward 3 East . . . . .                             | 7,983   | 7,575                        | 17                      | 83                   | 10       | 1                    | 28            | 269        |
| Town of Vac/Phoenix . . . . .                                      | 30,087  | 28,148                       | 88                      | 351                  | 101      | 35                   | 113           | 1,251      |
| Town of Vac/Phoenix-Ward 1 . . . . .                               | 8,139   | 7,637                        | 19                      | 89                   | 43       | 3                    | 20            | 328        |
| Town of Vac/Phoenix-Ward 2 . . . . .                               | 7,543   | 7,105                        | 8                       | 64                   | 12       | 1                    | 39            | 314        |
| Town of Vac/Phoenix-Ward 3 . . . . .                               | 6,990   | 6,427                        | 14                      | 104                  | 19       | 29                   | 33            | 364        |
| Town of Vac/Phoenix-Ward 4 West . . . . .                          | 7,415   | 6,979                        | 47                      | 94                   | 27       | 2                    | 21            | 245        |
| Town of Curepipe . . . . .   | 24,019  | 22,081                       | 61                      | 522                  | 107      | 19                   | 160           | 1,069      |
| Town of Curepipe-Ward 1 . . . . .                                  | 7,843   | 7,197                        | 3                       | 131                  | 42       | 14                   | 51            | 405        |
| Town of Curepipe-Ward 2 West . . . . .                             | 7,463   | 6,868                        | 33                      | 185                  | 30       | 1                    | 35            | 311        |
| Town of Curepipe-Ward 3 . . . . .                                  | 8,713   | 8,016                        | 25                      | 206                  | 35       | 4                    | 74            | 353        |
| PLAINES WILHEMS DISTRICT - Rural . . . . .                         | 1,679   | 1,550                        | 1                       | 16                   | 5        | 1                    | -             | 106        |
| Midlands VCA . . . . .   | 1,428   | 1,354                        | 1                       | 14                   | 5        | 1                    | -             | 53         |
| Moka VCA-West(East in Moka) . . . . .                              | 251     | 196                          | -                       | 2                    | -        | -                    | -             | 53         |
| MOKA DISTRICT . . . . .  | 22,569  | 21,143                       | 128                     | 210                  | 69       | 34                   | 88            | 897        |
| MOKA DISTRICT - Urban . . . . .                                    | 338     | 314                          | 5                       | -                    | -        | -                    | -             | 19         |
| Town of Curepipe-Ward 2 East . . . . .                             | 1       | 1                            | -                       | -                    | -        | -                    | -             | -          |
| Town of Vac/Phoenix-Ward 4 East . . . . .                          | 337     | 313                          | 5                       | -                    | -        | -                    | -             | 19         |
| MOKA DISTRICT - Rural . . . . .                                    | 22,231  | 20,829                       | 123                     | 210                  | 69       | 34                   | 88            | 878        |
| Camp Thorel VCA . . . . .  | 569     | 533                          | -                       | -                    | -        | -                    | -             | 36         |
| Dagotière VCA . . . . .  | 1,969   | 1,852                        | 7                       | 13                   | 15       | -                    | 5             | 77         |
| Dubreuil VCA-West (East in Flacq) . . . . .                        | 761     | 663                          | -                       | -                    | 10       | -                    | 3             | 85         |
| Espérance VCA . . . . .  | 491     | 474                          | -                       | 4                    | 3        | -                    | -             | 10         |
| La Laura - Malenga VCA . . . . .                                   | 341     | 319                          | 1                       | 1                    | 1        | -                    | 3             | 16         |
| L'Avenir VCA . . . . .   | 705     | 672                          | 1                       | 9                    | -        | -                    | 3             | 20         |
| Médine - Camp de Masque VCA-West . . . . .                         | 404     | 390                          | -                       | 10                   | 3        | -                    | -             | 1          |
| Melrose VCA . . . . .  | 493     | 477                          | -                       | 1                    | 1        | -                    | 2             | 12         |
| Moka VCA-East(West in Pl.Wilhems) . . . . .                        | 2,603   | 2,373                        | 44                      | 37                   | 12       | 9                    | 12            | 116        |
| Montagne Blanche VCA-West . . . . .                                | 2,172   | 2,045                        | 44                      | 20                   | 5        | 4                    | 3             | 51         |
| Pailles VCA . . . . .  | 3,173   | 2,981                        | 4                       | 52                   | 9        | -                    | 9             | 118        |
| Providence VCA . . . . .   | 840     | 815                          | -                       | 2                    | -        | -                    | 5             | 18         |
| Quartier Militaire VCA . . . . .                                   | 1,772   | 1,643                        | -                       | 6                    | 5        | -                    | 9             | 109        |

(1) Includes housing units whose occupants were absent at the Housing Census.

(2) A housing unit kept for seasonal occupation by the owner's household or friends and relatives has been considered as a secondary residence even if it was unoccupied at the Housing Census.



Table HDU03 - Housing units by geographical location and occupancy status or type of vacancy

| Country, Districts,<br>Municipal Wards or<br>Village Council Areas | Total  | Type of occupancy or vacancy |                         |                      |          |                      |               |            |
|--|--------|------------------------------|-------------------------|----------------------|----------|----------------------|---------------|------------|
|  |        | Housing units used as        |                         | Vacant housing units |          |                      |               | Not stated |
|  |        | Principal residence (1)      | Secondary residence (2) | For rent             | For sale | Provided by employer | Under repairs |            |
| Nouvelle Decouverte VCA . . . . .                                  | 774    | 733                          | -                       | 2                    | 2        | 1                    | 7             | 29         |
| St Julien d'Hotman VCA-West . . . . .                              | 30     | 26                           | -                       | -                    | -        | -                    | -             | 4          |
| St Pierre VCA . . . . .  | 4,514  | 4,242                        | 19                      | 49                   | 3        | 19                   | 24            | 158        |
| Verdun VCA. . . . .  | 620    | 591                          | 3                       | 4                    | -        | 1                    | 3             | 18         |
| BLACK RIVER DISTRICT . . . . .                                     | 25,306 | 19,963                       | 1,959                   | 2,116                | 187      | 55                   | 124           | 902        |
| BLACK RIVER DISTRICT - Urban . . . . .                             | 7,106  | 6,234                        | 208                     | 155                  | 35       | 9                    | 37            | 428        |
| Town of Port Louis-Ward 1 West. . . . .                            | 6,094  | 5,272                        | 208                     | 154                  | 35       | 8                    | 37            | 380        |
| Town of Q/Bornes-Ward 3 West. . . . .                              | 1,012  | 962                          | -                       | 1                    | -        | 1                    | -             | 48         |
| BLACK RIVER DISTRICT - Rural . . . . .                             | 18,200 | 13,729                       | 1,751                   | 1,961                | 152      | 46                   | 87            | 474        |
| Albion VCA. . . . .  | 2,135  | 1,549                        | 352                     | 153                  | 14       | 5                    | 4             | 58         |
| Bambous VCA . . . . .  | 4,085  | 3,920                        | 64                      | 31                   | 6        | 1                    | 15            | 48         |
| Cascavelle VCA-West(East in P/W). . . . .                          | 639    | 594                          | 20                      | 3                    | -        | -                    | 2             | 20         |
| Case Noyale VCA . . . . .  | 493    | 470                          | 6                       | 5                    | -        | -                    | 1             | 11         |
| Chamarel VCA-West(East in Sav.) . . . . .                          | 216    | 205                          | -                       | 11                   | -        | -                    | -             | -          |
| Flic en Flac VCA. . . . .  | 3,278  | 744                          | 880                     | 1,489                | 89       | 4                    | 31            | 41         |
| Grande Rivière Noire VCA. . . . .                                  | 1,134  | 833                          | 94                      | 70                   | 6        | 30                   | 5             | 96         |
| Gros Cailloux VCA . . . . .  | 768    | 741                          | 2                       | 8                    | 2        | -                    | 4             | 11         |
| La Gaulette VCA . . . . .  | 794    | 676                          | 26                      | 66                   | 5        | -                    | 10            | 11         |
| Le Morne VCA. . . . .  | 422    | 352                          | 1                       | 47                   | 10       | 3                    | 6             | 3          |
| Petite Rivière VCA. . . . .  | 1,211  | 1,171                        | 1                       | 5                    | 15       | -                    | 5             | 14         |
| Richelieu VCA . . . . .  | 1,404  | 1,347                        | 5                       | 10                   | 3        | -                    | 4             | 35         |
| Tamarin VCA . . . . .  | 1,621  | 1,127                        | 300                     | 63                   | 2        | 3                    | -             | 126        |
| ISLAND OF RODRIGUES-wholly rural . . . . .                         | 12,141 | 10,726                       | 16                      | 139                  | 26       | 33                   | 59            | 1,142      |
| Region 1. . . . .  | 2,069  | 1,833                        | -                       | 36                   | 2        | 14                   | 6             | 178        |
| Region 2. . . . .  | 1,630  | 1,457                        | -                       | 3                    | -        | -                    | 10            | 160        |
| Region 3. . . . .  | 2,176  | 1,961                        | 1                       | 9                    | -        | -                    | 11            | 194        |
| Region 4. . . . .  | 1,916  | 1,654                        | 5                       | 37                   | 4        | 5                    | 3             | 208        |
| Region 5. . . . .  | 2,404  | 2,101                        | 6                       | 48                   | 16       | 14                   | 16            | 203        |
| Region 6. . . . .  | 1,946  | 1,720                        | 4                       | 6                    | 4        | -                    | 13            | 199        |
| ISLAND OF AGALEGA-wholly rural . . . . .                           | 85     | 78                           | -                       | -                    | -        | -                    | -             | 7          |

(1) Includes housing units whose occupants were absent at the Housing Census.

(2) A housing unit kept for seasonal occupation by the owner's household or friends and relatives has been considered as a secondary residence even if it was unoccupied at the Housing Census.

Table HDU04 - Total housing units, housing units occupied by private households(1), households and population by geographical location and type of water supply

| Country, Districts,<br>Municipal Wards or<br>Village Council Areas | Total     | Type of water supply   |                         |                               |            |            |       |               |
|--|-----------|------------------------|-------------------------|-------------------------------|------------|------------|-------|---------------|
|  |           | Piped water            |                         |                               | Tank-wagon | Well/River | Other | Not<br>stated |
|  |           | Inside<br>housing unit | Outside, on<br>premises | Outside, pub-<br>lic fountain |            |            |       |               |
| <b>REPUBLIC OF MAURITIUS</b>                                       |           |                        |                         |                               |            |            |       |               |
| Total housing units . . . . .                                      | 359,015   | 333,326                | 18,333                  | 412                           | 85         | 247        | 2,085 | 4,527         |
| Occupied housing units . . . . .                                   | 324,718   | 306,154                | 16,660                  | 338                           | 68         | 222        | 1,235 | 41            |
| Households . . . . .   | 342,358   | 322,733                | 17,649                  | 366                           | 73         | 225        | 1,271 | 41            |
| Population . . . . .   | 1,215,170 | 1,147,342              | 61,516                  | 1,295                         | 257        | 702        | 3,980 | 78            |
| <b>REPUBLIC OF MAURITIUS - Urban</b>                               |           |                        |                         |                               |            |            |       |               |
| Total housing units . . . . .                                      | 149,905   | 143,671                | 3,384                   | 61                            | 9          | 20         | 379   | 2,381         |
| Occupied housing units . . . . .                                   | 136,896   | 133,431                | 3,162                   | 60                            | 7          | 19         | 190   | 27            |
| Households . . . . .   | 141,871   | 138,224                | 3,336                   | 64                            | 7          | 19         | 194   | 27            |
| Population . . . . .   | 487,393   | 474,885                | 11,425                  | 273                           | 26         | 79         | 659   | 46            |
| <b>REPUBLIC OF MAURITIUS - Rural</b>                               |           |                        |                         |                               |            |            |       |               |
| Total housing units . . . . .                                      | 209,110   | 189,655                | 14,949                  | 351                           | 76         | 227        | 1,706 | 2,146         |
| Occupied housing units . . . . .                                   | 187,822   | 172,723                | 13,498                  | 278                           | 61         | 203        | 1,045 | 14            |
| Households . . . . .   | 200,487   | 184,509                | 14,313                  | 302                           | 66         | 206        | 1,077 | 14            |
| Population . . . . .   | 727,777   | 672,457                | 50,091                  | 1,022                         | 231        | 623        | 3,321 | 32            |
| <b>ISLAND OF MAURITIUS</b>   |           |                        |                         |                               |            |            |       |               |
| Total housing units . . . . .                                      | 346,789   | 327,041                | 13,334                  | 283                           | 37         | 82         | 1,543 | 4,469         |
| Occupied housing units . . . . .                                   | 313,934   | 300,280                | 12,413                  | 262                           | 32         | 79         | 828   | 40            |
| Households . . . . .   | 331,291   | 316,690                | 13,293                  | 290                           | 36         | 82         | 860   | 40            |
| Population . . . . .   | 1,175,038 | 1,125,302              | 45,494                  | 1,043                         | 138        | 262        | 2,722 | 77            |
| <b>ISLAND OF MAURITIUS - Urban</b>                                 |           |                        |                         |                               |            |            |       |               |
| Total housing units . . . . .                                      | 149,905   | 143,671                | 3,384                   | 61                            | 9          | 20         | 379   | 2,381         |
| Occupied housing units . . . . .                                   | 136,896   | 133,431                | 3,162                   | 60                            | 7          | 19         | 190   | 27            |
| Households . . . . .   | 141,871   | 138,224                | 3,336                   | 64                            | 7          | 19         | 194   | 27            |
| Population . . . . .   | 487,393   | 474,885                | 11,425                  | 273                           | 26         | 79         | 659   | 46            |
| <b>ISLAND OF MAURITIUS - Rural</b>                                 |           |                        |                         |                               |            |            |       |               |
| Total housing units . . . . .                                      | 196,884   | 183,370                | 9,950                   | 222                           | 28         | 62         | 1,164 | 2,088         |
| Occupied housing units . . . . .                                   | 177,038   | 166,849                | 9,251                   | 202                           | 25         | 60         | 638   | 13            |
| Households . . . . .   | 189,420   | 178,466                | 9,957                   | 226                           | 29         | 63         | 666   | 13            |
| Population . . . . .   | 687,645   | 650,417                | 34,069                  | 770                           | 112        | 183        | 2,063 | 31            |
| <b>PORT LOUIS DISTRICT-wholly urban</b>                            |           |                        |                         |                               |            |            |       |               |
| Total housing units . . . . .                                      | 33,986    | 30,423                 | 2,389                   | 56                            | 6          | 11         | 160   | 941           |
| Occupied housing units . . . . .                                   | 31,153    | 28,694                 | 2,267                   | 55                            | 5          | 11         | 109   | 12            |
| Households . . . . .   | 32,723    | 30,127                 | 2,397                   | 59                            | 5          | 11         | 112   | 12            |
| Population . . . . .   | 117,198   | 108,125                | 8,350                   | 252                           | 16         | 50         | 396   | 9             |
| <b>Town of Port Louis-Ward 1 East</b>                              |           |                        |                         |                               |            |            |       |               |
| Total housing units . . . . .                                      | 3,579     | 3,276                  | 217                     | -                             | -          | 3          | 9     | 74            |
| Occupied housing units . . . . .                                   | 3,329     | 3,121                  | 201                     | -                             | -          | 3          | 4     | -             |
| Households . . . . .   | 3,508     | 3,277                  | 224                     | -                             | -          | 3          | 4     | -             |
| Population . . . . .   | 12,328    | 11,546                 | 747                     | -                             | -          | 16         | 19    | -             |

(1) Excluding 27 homeless households with a population of 29.

Table HDU04 - Total housing units, housing units occupied by private households(1), households and population by geographical location and type of water supply

| Country, Districts,<br>Municipal Wards or<br>Village Council Areas | Total   | Type of water supply   |                         |                               |            |            |       |               |
|--|---------|------------------------|-------------------------|-------------------------------|------------|------------|-------|---------------|
|  |         | Piped water            |                         |                               | Tank-wagon | Well/River | Other | Not<br>stated |
|  |         | Inside<br>housing unit | Outside, on<br>premises | Outside, pub-<br>lic fountain |            |            |       |               |
| Town of Port Louis-Ward 2  |         |                        |                         |                               |            |            |       |               |
| Total housing units . . . . .                                      | 4,109   | 3,673                  | 297                     | 1                             | -          | -          | 16    | 122           |
| Occupied housing units . . . . .                                   | 3,628   | 3,336                  | 287                     | 1                             | -          | -          | 1     | 3             |
| Households . . . . .   | 3,720   | 3,420                  | 295                     | 1                             | -          | -          | 1     | 3             |
| Population . . . . .   | 12,468  | 11,508                 | 954                     | 4                             | -          | -          | 2     | -             |
| Town of Port Louis-Ward 3  |         |                        |                         |                               |            |            |       |               |
| Total housing units . . . . .                                      | 6,300   | 5,666                  | 288                     | 14                            | -          | -          | 21    | 311           |
| Occupied housing units . . . . .                                   | 5,775   | 5,472                  | 268                     | 14                            | -          | -          | 20    | 1             |
| Households . . . . .   | 6,123   | 5,805                  | 280                     | 16                            | -          | -          | 21    | 1             |
| Population . . . . .   | 21,556  | 20,528                 | 892                     | 60                            | -          | -          | 76    | -             |
| Town of Port Louis-Ward 4  |         |                        |                         |                               |            |            |       |               |
| Total housing units . . . . .                                      | 5,665   | 5,234                  | 290                     | 1                             | -          | -          | 3     | 137           |
| Occupied housing units . . . . .                                   | 5,163   | 4,896                  | 265                     | -                             | -          | -          | 2     | -             |
| Households . . . . .   | 5,348   | 5,078                  | 268                     | -                             | -          | -          | 2     | -             |
| Population . . . . .   | 18,436  | 17,631                 | 799                     | -                             | -          | -          | 6     | -             |
| Town of Port Louis-Ward 5  |         |                        |                         |                               |            |            |       |               |
| Total housing units . . . . .                                      | 6,026   | 5,034                  | 704                     | 15                            | 1          | 8          | 36    | 228           |
| Occupied housing units . . . . .                                   | 5,464   | 4,748                  | 677                     | 15                            | -          | 8          | 14    | 2             |
| Households . . . . .   | 5,839   | 5,083                  | 717                     | 15                            | -          | 8          | 14    | 2             |
| Population . . . . .   | 21,864  | 18,968                 | 2,749                   | 71                            | -          | 34         | 39    | 3             |
| Town of Port Louis-Ward 6  |         |                        |                         |                               |            |            |       |               |
| Total housing units . . . . .                                      | 8,307   | 7,540                  | 593                     | 25                            | 5          | -          | 75    | 69            |
| Occupied housing units . . . . .                                   | 7,794   | 7,121                  | 569                     | 25                            | 5          | -          | 68    | 6             |
| Households . . . . .   | 8,185   | 7,464                  | 613                     | 27                            | 5          | -          | 70    | 6             |
| Population . . . . .   | 30,546  | 27,944                 | 2,209                   | 117                           | 16         | -          | 254   | 6             |
| PAMPLEMOUSSES DISTRICT-wholly rural                                |         |                        |                         |                               |            |            |       |               |
| Total housing units . . . . .                                      | 38,016  | 35,430                 | 1,839                   | 87                            | 5          | 15         | 167   | 473           |
| Occupied housing units . . . . .                                   | 34,281  | 32,363                 | 1,727                   | 84                            | 5          | 15         | 87    | -             |
| Households . . . . .   | 36,150  | 34,101                 | 1,840                   | 95                            | 5          | 18         | 91    | -             |
| Population . . . . .   | 132,857 | 125,483                | 6,630                   | 351                           | 17         | 50         | 326   | -             |
| Arsenal VCA  |         |                        |                         |                               |            |            |       |               |
| Total housing units . . . . .                                      | 819     | 748                    | 59                      | 1                             | -          | -          | 8     | 3             |
| Occupied housing units . . . . .                                   | 733     | 667                    | 57                      | 1                             | -          | -          | 8     | -             |
| Households . . . . .   | 781     | 714                    | 58                      | 1                             | -          | -          | 8     | -             |
| Population . . . . .   | 2,911   | 2,665                  | 211                     | 4                             | -          | -          | 31    | -             |
| Baie du Tombeau VCA  |         |                        |                         |                               |            |            |       |               |
| Total housing units . . . . .                                      | 4,163   | 3,833                  | 148                     | 73                            | 5          | 5          | 14    | 85            |
| Occupied housing units . . . . .                                   | 3,629   | 3,406                  | 129                     | 73                            | 5          | 5          | 11    | -             |
| Households . . . . .   | 3,752   | 3,517                  | 132                     | 82                            | 5          | 5          | 11    | -             |
| Population . . . . .   | 13,616  | 12,734                 | 508                     | 308                           | 17         | 15         | 34    | -             |

(1) Excluding 27 homeless households with a population of 29.

Table HDU04 - Total housing units, housing units occupied by private households(1), households and population by geographical location and type of water supply

| Country, Districts,<br>Municipal Wards or<br>Village Council Areas | Total  | Type of water supply   |                         |                               |            |            |       |               |
|--|--------|------------------------|-------------------------|-------------------------------|------------|------------|-------|---------------|
|  |        | Piped water            |                         |                               | Tank-wagon | Well/River | Other | Not<br>stated |
|  |        | Inside<br>housing unit | Outside, on<br>premises | Outside, pub-<br>lic fountain |            |            |       |               |
| <b>Calebasses VCA</b>  |        |                        |                         |                               |            |            |       |               |
| Total housing units . . . . .                                      | 1,287  | 1,171                  | 102                     | 1                             | -          | -          | 9     | 4             |
| Occupied housing units . . . . .                                   | 1,207  | 1,105                  | 97                      | 1                             | -          | -          | 4     | -             |
| Households . . . . .   | 1,263  | 1,157                  | 101                     | 1                             | -          | -          | 4     | -             |
| Population . . . . .   | 4,666  | 4,285                  | 368                     | 1                             | -          | -          | 12    | -             |
| <b>Congomah VCA</b>  |        |                        |                         |                               |            |            |       |               |
| Total housing units . . . . .                                      | 493    | 421                    | 70                      | -                             | -          | -          | 1     | 1             |
| Occupied housing units . . . . .                                   | 476    | 409                    | 67                      | -                             | -          | -          | -     | -             |
| Households . . . . .   | 499    | 429                    | 70                      | -                             | -          | -          | -     | -             |
| Population . . . . .   | 1,895  | 1,654                  | 241                     | -                             | -          | -          | -     | -             |
| <b>Crève Coeur VCA</b>   |        |                        |                         |                               |            |            |       |               |
| Total housing units . . . . .                                      | 777    | 710                    | 40                      | 1                             | -          | 6          | 6     | 14            |
| Occupied housing units . . . . .                                   | 738    | 689                    | 39                      | 1                             | -          | 6          | 3     | -             |
| Households . . . . .   | 777    | 722                    | 43                      | 1                             | -          | 8          | 3     | -             |
| Population . . . . .   | 2,835  | 2,681                  | 129                     | 3                             | -          | 19         | 3     | -             |
| <b>D'Épinay VCA</b>  |        |                        |                         |                               |            |            |       |               |
| Total housing units . . . . .                                      | 1,455  | 1,375                  | 56                      | -                             | -          | -          | 5     | 19            |
| Occupied housing units . . . . .                                   | 1,383  | 1,328                  | 55                      | -                             | -          | -          | -     | -             |
| Households . . . . .   | 1,437  | 1,381                  | 56                      | -                             | -          | -          | -     | -             |
| Population . . . . .   | 5,364  | 5,185                  | 179                     | -                             | -          | -          | -     | -             |
| <b>Fond du Sac VCA</b>   |        |                        |                         |                               |            |            |       |               |
| Total housing units . . . . .                                      | 1,343  | 1,239                  | 65                      | -                             | -          | -          | 1     | 38            |
| Occupied housing units . . . . .                                   | 1,265  | 1,201                  | 64                      | -                             | -          | -          | -     | -             |
| Households . . . . .   | 1,353  | 1,284                  | 69                      | -                             | -          | -          | -     | -             |
| Population . . . . .   | 5,135  | 4,893                  | 242                     | -                             | -          | -          | -     | -             |
| <b>Grand Baie VCA-West (East in R/R)</b>                           |        |                        |                         |                               |            |            |       |               |
| Total housing units . . . . .                                      | 1,554  | 1,546                  | 5                       | -                             | -          | -          | -     | 3             |
| Occupied housing units . . . . .                                   | 770    | 765                    | 5                       | -                             | -          | -          | -     | -             |
| Households . . . . .   | 776    | 771                    | 5                       | -                             | -          | -          | -     | -             |
| Population . . . . .   | 2,430  | 2,415                  | 15                      | -                             | -          | -          | -     | -             |
| <b>Le Hochet VCA</b>   |        |                        |                         |                               |            |            |       |               |
| Total housing units . . . . .                                      | 4,113  | 3,902                  | 166                     | -                             | -          | 1          | 13    | 31            |
| Occupied housing units . . . . .                                   | 3,817  | 3,663                  | 148                     | -                             | -          | 1          | 5     | -             |
| Households . . . . .   | 4,038  | 3,866                  | 163                     | -                             | -          | 2          | 7     | -             |
| Population . . . . .   | 14,700 | 14,095                 | 579                     | -                             | -          | 5          | 21    | -             |
| <b>Long Mountain VCA</b>   |        |                        |                         |                               |            |            |       |               |
| Total housing units . . . . .                                      | 1,944  | 1,774                  | 119                     | -                             | -          | 1          | 14    | 36            |
| Occupied housing units . . . . .                                   | 1,848  | 1,733                  | 111                     | -                             | -          | 1          | 3     | -             |
| Households . . . . .   | 1,923  | 1,804                  | 115                     | -                             | -          | 1          | 3     | -             |
| Population . . . . .   | 6,997  | 6,598                  | 394                     | -                             | -          | 2          | 3     | -             |

(1) Excluding 27 homeless households with a population of 29.

Table HDU04 - Total housing units, housing units occupied by private households(1), households and population by geographical location and type of water supply

| Country, Districts,<br>Municipal Wards or<br>Village Council Areas | Total  | Type of water supply   |                         |                               |            |            |       |               |
|--|--------|------------------------|-------------------------|-------------------------------|------------|------------|-------|---------------|
|  |        | Piped water            |                         |                               | Tank-wagon | Well/River | Other | Not<br>stated |
|  |        | Inside<br>housing unit | Outside, on<br>premises | Outside, pub-<br>lic fountain |            |            |       |               |
| Mapou VCA South(North in R/R)                                      |        |                        |                         |                               |            |            |       |               |
| Total housing units . . . . .                                      | 78     | 78                     | -                       | -                             | -          | -          | -     | -             |
| Occupied housing units . . . . .                                   | 73     | 73                     | -                       | -                             | -          | -          | -     | -             |
| Households . . . . .   | 75     | 75                     | -                       | -                             | -          | -          | -     | -             |
| Population . . . . .   | 261    | 261                    | -                       | -                             | -          | -          | -     | -             |
| Morcellement St André VCA  |        |                        |                         |                               |            |            |       |               |
| Total housing units . . . . .                                      | 1,460  | 1,364                  | 69                      | -                             | -          | -          | -     | 27            |
| Occupied housing units . . . . .                                   | 1,405  | 1,338                  | 67                      | -                             | -          | -          | -     | -             |
| Households . . . . .   | 1,538  | 1,470                  | 68                      | -                             | -          | -          | -     | -             |
| Population . . . . .   | 5,770  | 5,566                  | 204                     | -                             | -          | -          | -     | -             |
| Notre Dame VCA   |        |                        |                         |                               |            |            |       |               |
| Total housing units . . . . .                                      | 1,127  | 1,044                  | 63                      | -                             | -          | -          | 4     | 16            |
| Occupied housing units . . . . .                                   | 1,062  | 1,002                  | 60                      | -                             | -          | -          | -     | -             |
| Households . . . . .   | 1,128  | 1,062                  | 66                      | -                             | -          | -          | -     | -             |
| Population . . . . .   | 4,106  | 3,867                  | 239                     | -                             | -          | -          | -     | -             |
| Pamplemousses VCA  |        |                        |                         |                               |            |            |       |               |
| Total housing units . . . . .                                      | 2,422  | 2,238                  | 154                     | 1                             | -          | -          | 16    | 13            |
| Occupied housing units . . . . .                                   | 2,294  | 2,143                  | 146                     | -                             | -          | -          | 5     | -             |
| Households . . . . .   | 2,374  | 2,213                  | 156                     | -                             | -          | -          | 5     | -             |
| Population . . . . .   | 8,642  | 8,069                  | 557                     | -                             | -          | -          | 16    | -             |
| Piton VCA-West(East in R/R)  |        |                        |                         |                               |            |            |       |               |
| Total housing units . . . . .                                      | 406    | 353                    | 19                      | -                             | -          | -          | 1     | 33            |
| Occupied housing units . . . . .                                   | 363    | 344                    | 19                      | -                             | -          | -          | -     | -             |
| Households . . . . .   | 413    | 390                    | 23                      | -                             | -          | -          | -     | -             |
| Population . . . . .   | 1,478  | 1,405                  | 73                      | -                             | -          | -          | -     | -             |
| Plaine des Papayes VCA   |        |                        |                         |                               |            |            |       |               |
| Total housing units . . . . .                                      | 1,951  | 1,829                  | 58                      | -                             | -          | -          | -     | 64            |
| Occupied housing units . . . . .                                   | 1,806  | 1,754                  | 52                      | -                             | -          | -          | -     | -             |
| Households . . . . .   | 1,958  | 1,902                  | 56                      | -                             | -          | -          | -     | -             |
| Population . . . . .   | 7,465  | 7,250                  | 215                     | -                             | -          | -          | -     | -             |
| Pointe aux Piments VCA   |        |                        |                         |                               |            |            |       |               |
| Total housing units . . . . .                                      | 3,009  | 2,856                  | 133                     | 1                             | -          | -          | 10    | 9             |
| Occupied housing units . . . . .                                   | 2,289  | 2,153                  | 132                     | 1                             | -          | -          | 3     | -             |
| Households . . . . .   | 2,473  | 2,325                  | 144                     | 1                             | -          | -          | 3     | -             |
| Population . . . . .   | 8,679  | 8,136                  | 531                     | 1                             | -          | -          | 11    | -             |
| Terre Rouge VCA  |        |                        |                         |                               |            |            |       |               |
| Total housing units . . . . .                                      | 2,815  | 2,490                  | 266                     | 4                             | -          | 2          | 48    | 5             |
| Occupied housing units . . . . .                                   | 2,675  | 2,369                  | 257                     | 4                             | -          | 2          | 43    | -             |
| Households . . . . .   | 2,793  | 2,476                  | 266                     | 4                             | -          | 2          | 45    | -             |
| Population . . . . .   | 10,572 | 9,362                  | 1,002                   | 12                            | -          | 9          | 187   | -             |

(1) Excluding 27 homeless households with a population of 29.

Table HDU04 - Total housing units, housing units occupied by private households(1), households and population by geographical location and type of water supply

| Country, Districts,<br>Municipal Wards or<br>Village Council Areas | Total   | Type of water supply   |                         |                               |            |            |       |               |
|--|---------|------------------------|-------------------------|-------------------------------|------------|------------|-------|---------------|
|  |         | Piped water            |                         |                               | Tank-wagon | Well/River | Other | Not<br>stated |
|  |         | Inside<br>housing unit | Outside, on<br>premises | Outside, pub-<br>lic fountain |            |            |       |               |
| Triolet VCA  |         |                        |                         |                               |            |            |       |               |
| Total housing units . . . . .                                      | 6,188   | 5,887                  | 224                     | 3                             | -          | -          | 17    | 57            |
| Occupied housing units . . . . .                                   | 5,883   | 5,673                  | 205                     | 3                             | -          | -          | 2     | -             |
| Households . . . . .   | 6,190   | 5,951                  | 232                     | 5                             | -          | -          | 2     | -             |
| Population . . . . .   | 23,092  | 22,175                 | 887                     | 22                            | -          | -          | 8     | -             |
| Villebague VCA-West(East in R/R)                                   |         |                        |                         |                               |            |            |       |               |
| Total housing units . . . . .                                      | 612     | 572                    | 23                      | 2                             | -          | -          | -     | 15            |
| Occupied housing units . . . . .                                   | 565     | 548                    | 17                      | -                             | -          | -          | -     | -             |
| Households . . . . .   | 609     | 592                    | 17                      | -                             | -          | -          | -     | -             |
| Population . . . . .   | 2,243   | 2,187                  | 56                      | -                             | -          | -          | -     | -             |
| R. DU REMPART DISTRICT-wholly rural                                |         |                        |                         |                               |            |            |       |               |
| Total housing units . . . . .                                      | 31,264  | 29,314                 | 1,449                   | 24                            | 2          | -          | 175   | 300           |
| Occupied housing units . . . . .                                   | 27,075  | 25,623                 | 1,351                   | 19                            | 1          | -          | 79    | 2             |
| Households . . . . .   | 29,373  | 27,799                 | 1,473                   | 19                            | 1          | -          | 79    | 2             |
| Population . . . . .   | 105,774 | 100,543                | 4,963                   | 52                            | 2          | -          | 214   | -             |
| Amaury VCA-North(South in Flacq )                                  |         |                        |                         |                               |            |            |       |               |
| Total housing units . . . . .                                      | 718     | 666                    | 32                      | 2                             | -          | -          | 10    | 8             |
| Occupied housing units . . . . .                                   | 668     | 639                    | 24                      | 1                             | -          | -          | 4     | -             |
| Households . . . . .   | 743     | 711                    | 27                      | 1                             | -          | -          | 4     | -             |
| Population . . . . .   | 2,659   | 2,567                  | 79                      | 1                             | -          | -          | 12    | -             |
| Amitié VCA-East(West in Pamp)                                      |         |                        |                         |                               |            |            |       |               |
| Total housing units . . . . .                                      | 519     | 497                    | 6                       | 1                             | -          | -          | 5     | 10            |
| Occupied housing units . . . . .                                   | 489     | 482                    | 6                       | 1                             | -          | -          | -     | -             |
| Households . . . . .   | 571     | 561                    | 9                       | 1                             | -          | -          | -     | -             |
| Population . . . . .   | 2,042   | 2,022                  | 19                      | 1                             | -          | -          | -     | -             |
| Belle Vue Maurel VCA-South   |         |                        |                         |                               |            |            |       |               |
| Total housing units . . . . .                                      | 1,192   | 1,112                  | 57                      | -                             | -          | -          | 3     | 20            |
| Occupied housing units . . . . .                                   | 1,131   | 1,072                  | 57                      | -                             | -          | -          | 2     | -             |
| Households . . . . .   | 1,196   | 1,136                  | 58                      | -                             | -          | -          | 2     | -             |
| Population . . . . .   | 4,390   | 4,174                  | 210                     | -                             | -          | -          | 6     | -             |
| Cap Malheureux VCA   |         |                        |                         |                               |            |            |       |               |
| Total housing units . . . . .                                      | 2,130   | 2,093                  | 24                      | -                             | -          | -          | 5     | 8             |
| Occupied housing units . . . . .                                   | 1,399   | 1,373                  | 22                      | -                             | -          | -          | 4     | -             |
| Households . . . . .   | 1,518   | 1,492                  | 22                      | -                             | -          | -          | 4     | -             |
| Population . . . . .   | 5,205   | 5,116                  | 81                      | -                             | -          | -          | 8     | -             |
| Cottage VCA  |         |                        |                         |                               |            |            |       |               |
| Total housing units . . . . .                                      | 1,071   | 1,034                  | 30                      | -                             | -          | -          | 4     | 3             |
| Occupied housing units . . . . .                                   | 1,017   | 987                    | 30                      | -                             | -          | -          | -     | -             |
| Households . . . . .   | 1,123   | 1,093                  | 30                      | -                             | -          | -          | -     | -             |
| Population . . . . .   | 4,177   | 4,091                  | 86                      | -                             | -          | -          | -     | -             |

(1) Excluding 27 homeless households with a population of 29.

Table HDU04 - Total housing units, housing units occupied by private households(1), households and population by geographical location and type of water supply

| Country, Districts,<br>Municipal Wards or<br>Village Council Areas | Total  | Type of water supply   |                         |                               |            |            |       |               |
|--|--------|------------------------|-------------------------|-------------------------------|------------|------------|-------|---------------|
|  |        | Piped water            |                         |                               | Tank-wagon | Well/River | Other | Not<br>stated |
|  |        | Inside<br>housing unit | Outside, on<br>premises | Outside, pub-<br>lic fountain |            |            |       |               |
| Espérance Trébuchet VCA  |        |                        |                         |                               |            |            |       |               |
| Total housing units . . . . .                                      | 597    | 585                    | 10                      | 1                             | -          | -          | -     | 1             |
| Occupied housing units . . . . .                                   | 560    | 553                    | 6                       | 1                             | -          | -          | -     | -             |
| Households . . . . .   | 604    | 597                    | 6                       | 1                             | -          | -          | -     | -             |
| Population . . . . .   | 2,165  | 2,150                  | 13                      | 2                             | -          | -          | -     | -             |
| Goodlands VCA  |        |                        |                         |                               |            |            |       |               |
| Total housing units . . . . .                                      | 5,458  | 5,086                  | 311                     | 4                             | -          | -          | 30    | 27            |
| Occupied housing units . . . . .                                   | 5,081  | 4,780                  | 288                     | 3                             | -          | -          | 8     | 2             |
| Households . . . . .   | 5,591  | 5,251                  | 327                     | 3                             | -          | -          | 8     | 2             |
| Population . . . . .   | 20,400 | 19,241                 | 1,132                   | 7                             | -          | -          | 20    | -             |
| Grand Baie VCA-East (West in Pamp)                                 |        |                        |                         |                               |            |            |       |               |
| Total housing units . . . . .                                      | 4,321  | 4,234                  | 69                      | -                             | -          | -          | 8     | 10            |
| Occupied housing units . . . . .                                   | 2,842  | 2,776                  | 62                      | -                             | -          | -          | 4     | -             |
| Households . . . . .   | 2,940  | 2,870                  | 66                      | -                             | -          | -          | 4     | -             |
| Population . . . . .   | 9,569  | 9,393                  | 167                     | -                             | -          | -          | 9     | -             |
| Grand Gaube VCA  |        |                        |                         |                               |            |            |       |               |
| Total housing units . . . . .                                      | 2,419  | 2,280                  | 80                      | 6                             | -          | -          | 46    | 7             |
| Occupied housing units . . . . .                                   | 1,939  | 1,832                  | 72                      | 5                             | -          | -          | 30    | -             |
| Households . . . . .   | 2,177  | 2,066                  | 76                      | 5                             | -          | -          | 30    | -             |
| Population . . . . .   | 7,657  | 7,311                  | 252                     | 12                            | -          | -          | 82    | -             |
| Mapou VCA-North (South in Pamp)                                    |        |                        |                         |                               |            |            |       |               |
| Total housing units . . . . .                                      | 375    | 374                    | 1                       | -                             | -          | -          | -     | -             |
| Occupied housing units . . . . .                                   | 342    | 341                    | 1                       | -                             | -          | -          | -     | -             |
| Households . . . . .   | 369    | 368                    | 1                       | -                             | -          | -          | -     | -             |
| Population . . . . .   | 1,285  | 1,283                  | 2                       | -                             | -          | -          | -     | -             |
| Petit Raffray VCA  |        |                        |                         |                               |            |            |       |               |
| Total housing units . . . . .                                      | 2,288  | 2,068                  | 200                     | 1                             | -          | -          | 8     | 11            |
| Occupied housing units . . . . .                                   | 2,173  | 1,977                  | 191                     | 1                             | -          | -          | 4     | -             |
| Households . . . . .   | 2,401  | 2,175                  | 221                     | 1                             | -          | -          | 4     | -             |
| Population . . . . .   | 9,234  | 8,418                  | 803                     | 4                             | -          | -          | 9     | -             |
| Piton VCA-East (West in Pamp)                                      |        |                        |                         |                               |            |            |       |               |
| Total housing units . . . . .                                      | 924    | 876                    | 24                      | -                             | -          | -          | 2     | 22            |
| Occupied housing units . . . . .                                   | 877    | 853                    | 24                      | -                             | -          | -          | -     | -             |
| Households . . . . .   | 975    | 950                    | 25                      | -                             | -          | -          | -     | -             |
| Population . . . . .   | 3,408  | 3,337                  | 71                      | -                             | -          | -          | -     | -             |
| Plaines des Roches VCA-North                                       |        |                        |                         |                               |            |            |       |               |
| Total housing units . . . . .                                      | 991    | 923                    | 57                      | -                             | -          | -          | 2     | 9             |
| Occupied housing units . . . . .                                   | 947    | 891                    | 54                      | -                             | -          | -          | 2     | -             |
| Households . . . . .   | 1,032  | 970                    | 60                      | -                             | -          | -          | 2     | -             |
| Population . . . . .   | 3,789  | 3,599                  | 185                     | -                             | -          | -          | 5     | -             |

(1) Excluding 27 homeless households with a population of 29.

Table HDU04 - Total housing units, housing units occupied by private households(1), households and population by geographical location and type of water supply

| Country, Districts,<br>Municipal Wards or<br>Village Council Areas | Total   | Type of water supply   |                         |                               |            |            |       |               |
|--|---------|------------------------|-------------------------|-------------------------------|------------|------------|-------|---------------|
|  |         | Piped water            |                         |                               | Tank-wagon | Well/River | Other | Not<br>stated |
|  |         | Inside<br>housing unit | Outside, on<br>premises | Outside, pub-<br>lic fountain |            |            |       |               |
| Poudre d'Or Hamlet VCA   |         |                        |                         |                               |            |            |       |               |
| Total housing units . . . . .                                      | 662     | 632                    | 13                      | -                             | -          | -          | 7     | 10            |
| Occupied housing units . . . . .                                   | 625     | 610                    | 11                      | -                             | -          | -          | 4     | -             |
| Households . . . . .   | 635     | 620                    | 11                      | -                             | -          | -          | 4     | -             |
| Population . . . . .   | 2,357   | 2,314                  | 34                      | -                             | -          | -          | 9     | -             |
| Poudre d'Or VCA  |         |                        |                         |                               |            |            |       |               |
| Total housing units . . . . .                                      | 1,055   | 964                    | 58                      | 4                             | -          | -          | 2     | 27            |
| Occupied housing units . . . . .                                   | 1,009   | 947                    | 56                      | 4                             | -          | -          | 2     | -             |
| Households . . . . .   | 1,114   | 1,049                  | 59                      | 4                             | -          | -          | 2     | -             |
| Population . . . . .   | 4,096   | 3,886                  | 189                     | 14                            | -          | -          | 7     | -             |
| Rivière du Rempart VCA   |         |                        |                         |                               |            |            |       |               |
| Total housing units . . . . .                                      | 2,982   | 2,724                  | 166                     | -                             | 2          | -          | 27    | 63            |
| Occupied housing units . . . . .                                   | 2,815   | 2,645                  | 158                     | -                             | 1          | -          | 11    | -             |
| Households . . . . .   | 2,955   | 2,775                  | 168                     | -                             | 1          | -          | 11    | -             |
| Population . . . . .   | 10,817  | 10,227                 | 549                     | -                             | 2          | -          | 39    | -             |
| Roche Terre VCA  |         |                        |                         |                               |            |            |       |               |
| Total housing units . . . . .                                      | 843     | 831                    | 12                      | -                             | -          | -          | -     | -             |
| Occupied housing units . . . . .                                   | 802     | 794                    | 8                       | -                             | -          | -          | -     | -             |
| Households . . . . .   | 872     | 863                    | 9                       | -                             | -          | -          | -     | -             |
| Population . . . . .   | 3,113   | 3,077                  | 36                      | -                             | -          | -          | -     | -             |
| Roches Noires VCA-North  |         |                        |                         |                               |            |            |       |               |
| Total housing units . . . . .                                      | 1,638   | 1,348                  | 244                     | 3                             | -          | -          | 9     | 34            |
| Occupied housing units . . . . .                                   | 1,375   | 1,131                  | 238                     | 3                             | -          | -          | 3     | -             |
| Households . . . . .   | 1,509   | 1,249                  | 254                     | 3                             | -          | -          | 3     | -             |
| Population . . . . .   | 5,470   | 4,541                  | 911                     | 11                            | -          | -          | 7     | -             |
| The Vale VCA   |         |                        |                         |                               |            |            |       |               |
| Total housing units . . . . .                                      | 1,056   | 964                    | 55                      | 2                             | -          | -          | 6     | 29            |
| Occupied housing units . . . . .                                   | 963     | 919                    | 43                      | -                             | -          | -          | 1     | -             |
| Households . . . . .   | 1,027   | 982                    | 44                      | -                             | -          | -          | 1     | -             |
| Population . . . . .   | 3,869   | 3,724                  | 144                     | -                             | -          | -          | 1     | -             |
| Villebague VCA-East  |         |                        |                         |                               |            |            |       |               |
| Total housing units . . . . .                                      | 25      | 23                     | -                       | -                             | -          | -          | 1     | 1             |
| Occupied housing units . . . . .                                   | 21      | 21                     | -                       | -                             | -          | -          | -     | -             |
| Households . . . . .   | 21      | 21                     | -                       | -                             | -          | -          | -     | -             |
| Population . . . . .   | 72      | 72                     | -                       | -                             | -          | -          | -     | -             |
| FLACQ DISTRICT-wholly rural  |         |                        |                         |                               |            |            |       |               |
| Total housing units . . . . .                                      | 36,265  | 33,503                 | 2,305                   | 33                            | -          | 6          | 219   | 199           |
| Occupied housing units . . . . .                                   | 33,819  | 31,565                 | 2,110                   | 26                            | -          | 5          | 110   | 3             |
| Households . . . . .   | 36,625  | 34,169                 | 2,307                   | 29                            | -          | 5          | 112   | 3             |
| Population . . . . .   | 135,389 | 127,233                | 7,703                   | 96                            | -          | 14         | 336   | 7             |

(1) Excluding 27 homeless households with a population of 29.



Table HDU04 - Total housing units, housing units occupied by private households(1), households and population by geographical location and type of water supply

| Country, Districts,<br>Municipal Wards or<br>Village Council Areas | Total  | Type of water supply   |                         |                               |            |            |       |               |
|--|--------|------------------------|-------------------------|-------------------------------|------------|------------|-------|---------------|
|  |        | Piped water            |                         |                               | Tank-wagon | Well/River | Other | Not<br>stated |
|  |        | Inside<br>housing unit | Outside, on<br>premises | Outside, pub-<br>lic fountain |            |            |       |               |
| Amaury VCA-South(North in RR)                                      |        |                        |                         |                               |            |            |       |               |
| Total housing units . . . . .                                      | 79     | 72                     | 4                       | 1                             | -          | -          | 2     | -             |
| Occupied housing units . . . . .                                   | 77     | 70                     | 4                       | 1                             | -          | -          | 2     | -             |
| Households . . . . .   | 91     | 84                     | 4                       | 1                             | -          | -          | 2     | -             |
| Population . . . . .   | 313    | 283                    | 18                      | 5                             | -          | -          | 7     | -             |
| Bel Air Riv. Sèche VCA   |        |                        |                         |                               |            |            |       |               |
| Total housing units . . . . .                                      | 4,640  | 4,308                  | 273                     | 2                             | -          | 1          | 37    | 19            |
| Occupied housing units . . . . .                                   | 4,443  | 4,170                  | 252                     | 2                             | -          | 1          | 18    | -             |
| Households . . . . .   | 4,845  | 4,554                  | 270                     | 2                             | -          | 1          | 18    | -             |
| Population . . . . .   | 17,677 | 16,760                 | 854                     | 5                             | -          | 2          | 56    | -             |
| Bon Accueil VCA  |        |                        |                         |                               |            |            |       |               |
| Total housing units . . . . .                                      | 1,553  | 1,401                  | 125                     | 2                             | -          | -          | 6     | 19            |
| Occupied housing units . . . . .                                   | 1,478  | 1,362                  | 110                     | 2                             | -          | -          | 4     | -             |
| Households . . . . .   | 1,616  | 1,481                  | 128                     | 3                             | -          | -          | 4     | -             |
| Population . . . . .   | 6,282  | 5,782                  | 483                     | 8                             | -          | -          | 9     | -             |
| Brisée Verdière VCA-South(N.in RR)                                 |        |                        |                         |                               |            |            |       |               |
| Total housing units . . . . .                                      | 1,947  | 1,723                  | 208                     | 11                            | -          | 1          | 1     | 3             |
| Occupied housing units . . . . .                                   | 1,833  | 1,660                  | 166                     | 7                             | -          | -          | -     | -             |
| Households . . . . .   | 2,023  | 1,822                  | 192                     | 9                             | -          | -          | -     | -             |
| Population . . . . .   | 7,534  | 6,876                  | 629                     | 29                            | -          | -          | -     | -             |
| Camp de Masque Pavé VCA  |        |                        |                         |                               |            |            |       |               |
| Total housing units . . . . .                                      | 1,085  | 984                    | 81                      | 1                             | -          | -          | 16    | 3             |
| Occupied housing units . . . . .                                   | 1,046  | 967                    | 72                      | 1                             | -          | -          | 6     | -             |
| Households . . . . .   | 1,112  | 1,025                  | 80                      | 1                             | -          | -          | 6     | -             |
| Population . . . . .   | 4,278  | 3,978                  | 285                     | 5                             | -          | -          | 10    | -             |
| Camp de Masque VCA   |        |                        |                         |                               |            |            |       |               |
| Total housing units . . . . .                                      | 734    | 707                    | 19                      | -                             | -          | -          | 5     | 3             |
| Occupied housing units . . . . .                                   | 687    | 666                    | 18                      | -                             | -          | -          | 3     | -             |
| Households . . . . .   | 711    | 689                    | 19                      | -                             | -          | -          | 3     | -             |
| Population . . . . .   | 2,714  | 2,655                  | 50                      | -                             | -          | -          | 9     | -             |
| Camp Ithier VCA  |        |                        |                         |                               |            |            |       |               |
| Total housing units . . . . .                                      | 1,165  | 1,084                  | 65                      | 2                             | -          | -          | 9     | 5             |
| Occupied housing units . . . . .                                   | 1,093  | 1,027                  | 58                      | 2                             | -          | -          | 6     | -             |
| Households . . . . .   | 1,135  | 1,066                  | 61                      | 2                             | -          | -          | 6     | -             |
| Population . . . . .   | 4,327  | 4,097                  | 198                     | 10                            | -          | -          | 22    | -             |
| Centre de Flacq VCA  |        |                        |                         |                               |            |            |       |               |
| Total housing units . . . . .                                      | 4,384  | 4,253                  | 120                     | -                             | -          | -          | 6     | 5             |
| Occupied housing units . . . . .                                   | 4,154  | 4,037                  | 114                     | -                             | -          | -          | 2     | 1             |
| Households . . . . .   | 4,366  | 4,241                  | 122                     | -                             | -          | -          | 2     | 1             |
| Population . . . . .   | 15,754 | 15,350                 | 392                     | -                             | -          | -          | 11    | 1             |

(1) Excluding 27 homeless households with a population of 29.

Table HDU04 - Total housing units, housing units occupied by private households(1), households and population by geographical location and type of water supply

| Country, Districts,<br>Municipal Wards or<br>Village Council Areas | Total  | Type of water supply   |                         |                               |            |            |       |               |
|--|--------|------------------------|-------------------------|-------------------------------|------------|------------|-------|---------------|
|  |        | Piped water            |                         |                               | Tank-wagon | Well/River | Other | Not<br>stated |
|  |        | Inside<br>housing unit | Outside, on<br>premises | Outside, pub-<br>lic fountain |            |            |       |               |
| Clémencia VCA  |        |                        |                         |                               |            |            |       |               |
| Total housing units . . . . .                                      | 474    | 445                    | 14                      | -                             | -          | 1          | 5     | 9             |
| Occupied housing units . . . . .                                   | 451    | 438                    | 12                      | -                             | -          | 1          | -     | -             |
| Households . . . . .   | 486    | 472                    | 13                      | -                             | -          | 1          | -     | -             |
| Population . . . . .   | 1,849  | 1,801                  | 47                      | -                             | -          | 1          | -     | -             |
| Écroignard VCA   |        |                        |                         |                               |            |            |       |               |
| Total housing units . . . . .                                      | 1,608  | 1,494                  | 98                      | -                             | -          | -          | 5     | 11            |
| Occupied housing units . . . . .                                   | 1,523  | 1,428                  | 92                      | -                             | -          | -          | 3     | -             |
| Households . . . . .   | 1,662  | 1,555                  | 104                     | -                             | -          | -          | 3     | -             |
| Population . . . . .   | 6,069  | 5,704                  | 359                     | -                             | -          | -          | 6     | -             |
| Grand River South-East VCA   |        |                        |                         |                               |            |            |       |               |
| Total housing units . . . . .                                      | 536    | 499                    | 37                      | -                             | -          | -          | -     | -             |
| Occupied housing units . . . . .                                   | 509    | 473                    | 36                      | -                             | -          | -          | -     | -             |
| Households . . . . .   | 552    | 515                    | 37                      | -                             | -          | -          | -     | -             |
| Population . . . . .   | 2,115  | 1,990                  | 125                     | -                             | -          | -          | -     | -             |
| Lalmatie VCA-East (West in Moka)                                   |        |                        |                         |                               |            |            |       |               |
| Total housing units . . . . .                                      | 2,650  | 2,442                  | 187                     | 1                             | -          | -          | 8     | 12            |
| Occupied housing units . . . . .                                   | 2,511  | 2,327                  | 176                     | 1                             | -          | -          | 6     | 1             |
| Households . . . . .   | 2,750  | 2,545                  | 197                     | 1                             | -          | -          | 6     | 1             |
| Population . . . . .   | 10,416 | 9,740                  | 655                     | 1                             | -          | -          | 16    | 4             |
| Laventure VCA  |        |                        |                         |                               |            |            |       |               |
| Total housing units . . . . .                                      | 1,608  | 1,449                  | 133                     | 3                             | -          | -          | 6     | 17            |
| Occupied housing units . . . . .                                   | 1,524  | 1,392                  | 126                     | 3                             | -          | -          | 3     | -             |
| Households . . . . .   | 1,667  | 1,520                  | 141                     | 3                             | -          | -          | 3     | -             |
| Population . . . . .   | 6,038  | 5,572                  | 445                     | 14                            | -          | -          | 7     | -             |
| Mare La Chaux VCA  |        |                        |                         |                               |            |            |       |               |
| Total housing units . . . . .                                      | 527    | 495                    | 30                      | -                             | -          | -          | 2     | -             |
| Occupied housing units . . . . .                                   | 499    | 470                    | 27                      | -                             | -          | -          | 2     | -             |
| Households . . . . .   | 521    | 492                    | 27                      | -                             | -          | -          | 2     | -             |
| Population . . . . .   | 1,951  | 1,853                  | 93                      | -                             | -          | -          | 5     | -             |
| Médine Camp de Masque East VCA                                     |        |                        |                         |                               |            |            |       |               |
| Total housing units . . . . .                                      | 1,382  | 1,346                  | 22                      | 1                             | -          | -          | 6     | 7             |
| Occupied housing units . . . . .                                   | 1,325  | 1,302                  | 19                      | -                             | -          | -          | 3     | 1             |
| Households . . . . .   | 1,473  | 1,449                  | 20                      | -                             | -          | -          | 3     | 1             |
| Population . . . . .   | 5,588  | 5,520                  | 59                      | -                             | -          | -          | 7     | 2             |
| Montagne Blanche VCA - East  |        |                        |                         |                               |            |            |       |               |
| Total housing units . . . . .                                      | 292    | 275                    | 9                       | -                             | -          | -          | -     | 8             |
| Occupied housing units . . . . .                                   | 273    | 264                    | 9                       | -                             | -          | -          | -     | -             |
| Households . . . . .   | 293    | 284                    | 9                       | -                             | -          | -          | -     | -             |
| Population . . . . .   | 1,067  | 1,035                  | 32                      | -                             | -          | -          | -     | -             |

(1) Excluding 27 homeless households with a population of 29.

Table HDU04 - Total housing units, housing units occupied by private households(1), households and population by geographical location and type of water supply

| Country, Districts,<br>Municipal Wards or<br>Village Council Areas | Total | Type of water supply   |                         |                               |            |            |       |               |
|--|-------|------------------------|-------------------------|-------------------------------|------------|------------|-------|---------------|
|  |       | Piped water            |                         |                               | Tank-wagon | Well/River | Other | Not<br>stated |
|  |       | Inside<br>housing unit | Outside, on<br>premises | Outside, pub-<br>lic fountain |            |            |       |               |
| Olivia VCA   |       |                        |                         |                               |            |            |       |               |
| Total housing units . . . . .                                      | 805   | 762                    | 29                      | 1                             | -          | 2          | 6     | 5             |
| Occupied housing units . . . . .                                   | 778   | 741                    | 28                      | 1                             | -          | 2          | 6     | -             |
| Households . . . . .   | 947   | 903                    | 34                      | 1                             | -          | 2          | 7     | -             |
| Population . . . . .   | 3,668 | 3,538                  | 103                     | 3                             | -          | 7          | 17    | -             |
| Plaines des Roches VCA - South                                     |       |                        |                         |                               |            |            |       |               |
| Total housing units . . . . .                                      | 83    | 74                     | 4                       | -                             | -          | -          | -     | 5             |
| Occupied housing units . . . . .                                   | 72    | 69                     | 3                       | -                             | -          | -          | -     | -             |
| Households . . . . .   | 75    | 72                     | 3                       | -                             | -          | -          | -     | -             |
| Population . . . . .   | 272   | 259                    | 13                      | -                             | -          | -          | -     | -             |
| Poste de Flacq VCA   |       |                        |                         |                               |            |            |       |               |
| Total housing units . . . . .                                      | 2,554 | 2,197                  | 330                     | 1                             | -          | 1          | 21    | 4             |
| Occupied housing units . . . . .                                   | 2,128 | 1,793                  | 318                     | -                             | -          | 1          | 16    | -             |
| Households . . . . .   | 2,334 | 1,960                  | 357                     | -                             | -          | 1          | 16    | -             |
| Population . . . . .   | 8,522 | 7,198                  | 1,263                   | -                             | -          | 4          | 57    | -             |
| Quatre Cocos VCA   |       |                        |                         |                               |            |            |       |               |
| Total housing units . . . . .                                      | 1,590 | 1,399                  | 162                     | 2                             | -          | -          | 24    | 3             |
| Occupied housing units . . . . .                                   | 1,473 | 1,311                  | 146                     | 1                             | -          | -          | 15    | -             |
| Households . . . . .   | 1,578 | 1,408                  | 153                     | 1                             | -          | -          | 16    | -             |
| Population . . . . .   | 5,867 | 5,250                  | 566                     | 4                             | -          | -          | 47    | -             |
| Quatre Soeurs VCA  |       |                        |                         |                               |            |            |       |               |
| Total housing units . . . . .                                      | 840   | 726                    | 106                     | -                             | -          | -          | 7     | 1             |
| Occupied housing units . . . . .                                   | 796   | 696                    | 97                      | -                             | -          | -          | 3     | -             |
| Households . . . . .   | 914   | 813                    | 98                      | -                             | -          | -          | 3     | -             |
| Population . . . . .   | 3,324 | 3,011                  | 303                     | -                             | -          | -          | 10    | -             |
| Queen Victoria VCA   |       |                        |                         |                               |            |            |       |               |
| Total housing units . . . . .                                      | 850   | 792                    | 28                      | -                             | -          | -          | 8     | 22            |
| Occupied housing units . . . . .                                   | 778   | 751                    | 27                      | -                             | -          | -          | -     | -             |
| Households . . . . .   | 823   | 795                    | 28                      | -                             | -          | -          | -     | -             |
| Population . . . . .   | 2,920 | 2,835                  | 85                      | -                             | -          | -          | -     | -             |
| Sébastopol VCA   |       |                        |                         |                               |            |            |       |               |
| Total housing units . . . . .                                      | 1,421 | 1,328                  | 76                      | 3                             | -          | -          | 8     | 6             |
| Occupied housing units . . . . .                                   | 1,356 | 1,277                  | 73                      | 3                             | -          | -          | 3     | -             |
| Households . . . . .   | 1,445 | 1,358                  | 81                      | 3                             | -          | -          | 3     | -             |
| Population . . . . .   | 5,574 | 5,312                  | 241                     | 5                             | -          | -          | 16    | -             |
| St Julien (Haut de Flacq) VCA-East                                 |       |                        |                         |                               |            |            |       |               |
| Total housing units . . . . .                                      | 767   | 729                    | 22                      | 2                             | -          | -          | 3     | 11            |
| Occupied housing units . . . . .                                   | 651   | 628                    | 21                      | 2                             | -          | -          | -     | -             |
| Households . . . . .   | 679   | 656                    | 21                      | 2                             | -          | -          | -     | -             |
| Population . . . . .   | 2,395 | 2,318                  | 70                      | 7                             | -          | -          | -     | -             |

(1) Excluding 27 homeless households with a population of 29.

Table HDU04 - Total housing units, housing units occupied by private households(1), households and population by geographical location and type of water supply

| Country, Districts,<br>Municipal Wards or<br>Village Council Areas | Total   | Type of water supply   |                         |                               |            |            |       |               |
|--|---------|------------------------|-------------------------|-------------------------------|------------|------------|-------|---------------|
|  |         | Piped water            |                         |                               | Tank-wagon | Well/River | Other | Not<br>stated |
|  |         | Inside<br>housing unit | Outside, on<br>premises | Outside, pub-<br>lic fountain |            |            |       |               |
| St Julien D'Hotman VCA-East  |         |                        |                         |                               |            |            |       |               |
| Total housing units . . . . .                                      | 952     | 928                    | 14                      | -                             | -          | -          | 4     | 6             |
| Occupied housing units . . . . .                                   | 899     | 886                    | 12                      | -                             | -          | -          | 1     | -             |
| Households . . . . .   | 960     | 946                    | 13                      | -                             | -          | -          | 1     | -             |
| Population . . . . .   | 3,295   | 3,251                  | 41                      | -                             | -          | -          | 3     | -             |
| Trou D'Eau Douce VCA   |         |                        |                         |                               |            |            |       |               |
| Total housing units . . . . .                                      | 1,739   | 1,591                  | 109                     | -                             | -          | -          | 24    | 15            |
| Occupied housing units . . . . .                                   | 1,462   | 1,360                  | 94                      | -                             | -          | -          | 8     | -             |
| Households . . . . .   | 1,567   | 1,464                  | 95                      | -                             | -          | -          | 8     | -             |
| Population . . . . .   | 5,580   | 5,265                  | 294                     | -                             | -          | -          | 21    | -             |
| GRAND PORT DISTRICT-wholly rural                                   |         |                        |                         |                               |            |            |       |               |
| Total housing units . . . . .                                      | 30,286  | 28,389                 | 1,218                   | 15                            | 16         | 21         | 160   | 467           |
| Occupied housing units . . . . .                                   | 28,339  | 27,050                 | 1,158                   | 14                            | 16         | 21         | 80    | -             |
| Households . . . . .   | 30,360  | 28,987                 | 1,230                   | 15                            | 20         | 21         | 87    | -             |
| Population . . . . .   | 110,247 | 105,688                | 4,113                   | 42                            | 86         | 56         | 262   | -             |
| Bambous Virieux VCA  |         |                        |                         |                               |            |            |       |               |
| Total housing units . . . . .                                      | 413     | 275                    | 133                     | -                             | -          | -          | 5     | -             |
| Occupied housing units . . . . .                                   | 395     | 262                    | 130                     | -                             | -          | -          | 3     | -             |
| Households . . . . .   | 429     | 285                    | 141                     | -                             | -          | -          | 3     | -             |
| Population . . . . .   | 1,523   | 1,064                  | 453                     | -                             | -          | -          | 6     | -             |
| Bananes VCA  |         |                        |                         |                               |            |            |       |               |
| Total housing units . . . . .                                      | 180     | 174                    | 6                       | -                             | -          | -          | -     | -             |
| Occupied housing units . . . . .                                   | 179     | 173                    | 6                       | -                             | -          | -          | -     | -             |
| Households . . . . .   | 179     | 173                    | 6                       | -                             | -          | -          | -     | -             |
| Population . . . . .   | 678     | 660                    | 18                      | -                             | -          | -          | -     | -             |
| Beau Vallon VCA  |         |                        |                         |                               |            |            |       |               |
| Total housing units . . . . .                                      | 2,342   | 2,204                  | 125                     | -                             | -          | -          | 2     | 11            |
| Occupied housing units . . . . .                                   | 1,889   | 1,763                  | 125                     | -                             | -          | -          | 1     | -             |
| Households . . . . .   | 2,002   | 1,871                  | 130                     | -                             | -          | -          | 1     | -             |
| Population . . . . .   | 6,962   | 6,483                  | 478                     | -                             | -          | -          | 1     | -             |
| Bois des Amourettes VCA  |         |                        |                         |                               |            |            |       |               |
| Total housing units . . . . .                                      | 457     | 431                    | 7                       | 1                             | 9          | 5          | 3     | 1             |
| Occupied housing units . . . . .                                   | 437     | 416                    | 4                       | -                             | 9          | 5          | 3     | -             |
| Households . . . . .   | 483     | 462                    | 4                       | -                             | 9          | 5          | 3     | -             |
| Population . . . . .   | 1,879   | 1,791                  | 19                      | -                             | 46         | 16         | 7     | -             |
| Cluny VCA  |         |                        |                         |                               |            |            |       |               |
| Total housing units . . . . .                                      | 408     | 385                    | 14                      | 5                             | -          | 2          | 2     | -             |
| Occupied housing units . . . . .                                   | 384     | 366                    | 11                      | 5                             | -          | 2          | -     | -             |
| Households . . . . .   | 432     | 413                    | 12                      | 5                             | -          | 2          | -     | -             |
| Population . . . . .   | 1,544   | 1,485                  | 39                      | 12                            | -          | 8          | -     | -             |

(1) Excluding 27 homeless households with a population of 29.

Table HDU04 - Total housing units, housing units occupied by private households(1), households and population by geographical location and type of water supply

| Country, Districts,<br>Municipal Wards or<br>Village Council Areas | Total  | Type of water supply   |                         |                               |            |            |       |               |
|--|--------|------------------------|-------------------------|-------------------------------|------------|------------|-------|---------------|
|  |        | Piped water            |                         |                               | Tank-wagon | Well/River | Other | Not<br>stated |
|  |        | Inside<br>housing unit | Outside, on<br>premises | Outside, pub-<br>lic fountain |            |            |       |               |
| Grand Bel Air VCA  |        |                        |                         |                               |            |            |       |               |
| Total housing units . . . . .                                      | 466    | 374                    | 11                      | -                             | -          | 3          | 9     | 69            |
| Occupied housing units . . . . .                                   | 385    | 367                    | 8                       | -                             | -          | 3          | 7     | -             |
| Households . . . . .   | 403    | 384                    | 8                       | -                             | -          | 3          | 8     | -             |
| Population . . . . .   | 1,506  | 1,425                  | 36                      | -                             | -          | 7          | 38    | -             |
| Grand Sable VCA  |        |                        |                         |                               |            |            |       |               |
| Total housing units . . . . .                                      | 526    | 422                    | 96                      | -                             | -          | -          | 7     | 1             |
| Occupied housing units . . . . .                                   | 517    | 417                    | 94                      | -                             | -          | -          | 6     | -             |
| Households . . . . .   | 557    | 452                    | 99                      | -                             | -          | -          | 6     | -             |
| Population . . . . .   | 2,157  | 1,771                  | 368                     | -                             | -          | -          | 18    | -             |
| L'Escalier VCA - East  |        |                        |                         |                               |            |            |       |               |
| Total housing units . . . . .                                      | 2,175  | 2,074                  | 77                      | -                             | -          | -          | 19    | 5             |
| Occupied housing units . . . . .                                   | 2,086  | 2,003                  | 72                      | -                             | -          | -          | 11    | -             |
| Households . . . . .   | 2,268  | 2,182                  | 74                      | -                             | -          | -          | 12    | -             |
| Population . . . . .   | 7,809  | 7,540                  | 237                     | -                             | -          | -          | 32    | -             |
| Mahebourg VCA  |        |                        |                         |                               |            |            |       |               |
| Total housing units . . . . .                                      | 4,554  | 4,421                  | 95                      | 5                             | -          | -          | 27    | 6             |
| Occupied housing units . . . . .                                   | 4,233  | 4,141                  | 82                      | 5                             | -          | -          | 5     | -             |
| Households . . . . .   | 4,320  | 4,226                  | 83                      | 6                             | -          | -          | 5     | -             |
| Population . . . . .   | 15,153 | 14,860                 | 254                     | 22                            | -          | -          | 17    | -             |
| Mare Chicose VCA   |        |                        |                         |                               |            |            |       |               |
| Total housing units . . . . .                                      | 96     | 81                     | 7                       | -                             | -          | -          | 2     | 6             |
| Occupied housing units . . . . .                                   | 88     | 81                     | 7                       | -                             | -          | -          | -     | -             |
| Households . . . . .   | 90     | 83                     | 7                       | -                             | -          | -          | -     | -             |
| Population . . . . .   | 327    | 308                    | 19                      | -                             | -          | -          | -     | -             |
| Mare d'Albert VCA  |        |                        |                         |                               |            |            |       |               |
| Total housing units . . . . .                                      | 1,324  | 1,280                  | 9                       | -                             | -          | -          | -     | 35            |
| Occupied housing units . . . . .                                   | 1,253  | 1,244                  | 9                       | -                             | -          | -          | -     | -             |
| Households . . . . .   | 1,295  | 1,286                  | 9                       | -                             | -          | -          | -     | -             |
| Population . . . . .   | 4,703  | 4,674                  | 29                      | -                             | -          | -          | -     | -             |
| Mare Tabac VCA   |        |                        |                         |                               |            |            |       |               |
| Total housing units . . . . .                                      | 723    | 683                    | 5                       | -                             | -          | -          | 1     | 34            |
| Occupied housing units . . . . .                                   | 684    | 678                    | 5                       | -                             | -          | -          | 1     | -             |
| Households . . . . .   | 723    | 717                    | 5                       | -                             | -          | -          | 1     | -             |
| Population . . . . .   | 2,718  | 2,700                  | 17                      | -                             | -          | -          | 1     | -             |
| New Grove VCA  |        |                        |                         |                               |            |            |       |               |
| Total housing units . . . . .                                      | 2,836  | 2,696                  | 34                      | -                             | -          | -          | 8     | 98            |
| Occupied housing units . . . . .                                   | 2,672  | 2,635                  | 34                      | -                             | -          | -          | 3     | -             |
| Households . . . . .   | 2,830  | 2,792                  | 35                      | -                             | -          | -          | 3     | -             |
| Population . . . . .   | 10,469 | 10,363                 | 103                     | -                             | -          | -          | 3     | -             |

(1) Excluding 27 homeless households with a population of 29.

Table HDU04 - Total housing units, housing units occupied by private households(1), households and population by geographical location and type of water supply

| Country, Districts,<br>Municipal Wards or<br>Village Council Areas | Total  | Type of water supply   |                         |                               |            |            |       |               |
|--|--------|------------------------|-------------------------|-------------------------------|------------|------------|-------|---------------|
|  |        | Piped water            |                         |                               | Tank-wagon | Well/River | Other | Not<br>stated |
|  |        | Inside<br>housing unit | Outside, on<br>premises | Outside, pub-<br>lic fountain |            |            |       |               |
| <b>Nouvelle France VCA</b>   |        |                        |                         |                               |            |            |       |               |
| Total housing units . . . . .                                      | 1,870  | 1,787                  | 42                      | -                             | -          | -          | 14    | 27            |
| Occupied housing units . . . . .                                   | 1,775  | 1,726                  | 40                      | -                             | -          | -          | 9     | -             |
| Households . . . . .   | 1,922  | 1,871                  | 42                      | -                             | -          | -          | 9     | -             |
| Population . . . . .   | 6,994  | 6,852                  | 110                     | -                             | -          | -          | 32    | -             |
| <b>Old Grand Port VCA</b>  |        |                        |                         |                               |            |            |       |               |
| Total housing units . . . . .                                      | 835    | 754                    | 69                      | 1                             | 5          | -          | 6     | -             |
| Occupied housing units . . . . .                                   | 788    | 711                    | 67                      | 1                             | 5          | -          | 4     | -             |
| Households . . . . .   | 853    | 768                    | 71                      | 1                             | 9          | -          | 4     | -             |
| Population . . . . .   | 2,962  | 2,734                  | 185                     | 3                             | 33         | -          | 7     | -             |
| <b>Petit Bel Air VCA</b>   |        |                        |                         |                               |            |            |       |               |
| Total housing units . . . . .                                      | 351    | 334                    | 13                      | -                             | -          | -          | -     | 4             |
| Occupied housing units . . . . .                                   | 334    | 322                    | 12                      | -                             | -          | -          | -     | -             |
| Households . . . . .   | 346    | 334                    | 12                      | -                             | -          | -          | -     | -             |
| Population . . . . .   | 1,203  | 1,160                  | 43                      | -                             | -          | -          | -     | -             |
| <b>Plaine Magnien VCA</b>  |        |                        |                         |                               |            |            |       |               |
| Total housing units . . . . .                                      | 2,508  | 2,354                  | 98                      | -                             | -          | -          | 3     | 53            |
| Occupied housing units . . . . .                                   | 2,411  | 2,314                  | 95                      | -                             | -          | -          | 2     | -             |
| Households . . . . .   | 2,677  | 2,568                  | 107                     | -                             | -          | -          | 2     | -             |
| Population . . . . .   | 10,002 | 9,614                  | 381                     | -                             | -          | -          | 7     | -             |
| <b>Rivière des Créoles VCA</b>                                     |        |                        |                         |                               |            |            |       |               |
| Total housing units . . . . .                                      | 813    | 738                    | 70                      | -                             | -          | 1          | 2     | 2             |
| Occupied housing units . . . . .                                   | 781    | 720                    | 60                      | -                             | -          | 1          | -     | -             |
| Households . . . . .   | 838    | 775                    | 62                      | -                             | -          | 1          | -     | -             |
| Population . . . . .   | 3,127  | 2,914                  | 212                     | -                             | -          | 1          | -     | -             |
| <b>Riv. du Poste VCA-East</b>                                      |        |                        |                         |                               |            |            |       |               |
| Total housing units . . . . .                                      | 341    | 318                    | 9                       | -                             | -          | -          | -     | 14            |
| Occupied housing units . . . . .                                   | 325    | 316                    | 9                       | -                             | -          | -          | -     | -             |
| Households . . . . .   | 348    | 339                    | 9                       | -                             | -          | -          | -     | -             |
| Population . . . . .   | 1,295  | 1,269                  | 26                      | -                             | -          | -          | -     | -             |
| <b>Rose Belle VCA</b>  |        |                        |                         |                               |            |            |       |               |
| Total housing units . . . . .                                      | 3,054  | 2,958                  | 67                      | -                             | -          | 1          | 18    | 10            |
| Occupied housing units . . . . .                                   | 2,926  | 2,854                  | 62                      | -                             | -          | 1          | 9     | -             |
| Households . . . . .   | 3,202  | 3,123                  | 69                      | -                             | -          | 1          | 9     | -             |
| Population . . . . .   | 11,826 | 11,565                 | 232                     | -                             | -          | 1          | 28    | -             |
| <b>St Hubert VCA</b>   |        |                        |                         |                               |            |            |       |               |
| Total housing units . . . . .                                      | 824    | 609                    | 154                     | -                             | 2          | 9          | 29    | 21            |
| Occupied housing units . . . . .                                   | 779    | 604                    | 150                     | -                             | 2          | 9          | 14    | -             |
| Households . . . . .   | 822    | 625                    | 167                     | -                             | 2          | 9          | 19    | -             |
| Population . . . . .   | 3,160  | 2,484                  | 583                     | -                             | 7          | 23         | 63    | -             |

(1) Excluding 27 homeless households with a population of 29.

Table HDU04 - Total housing units, housing units occupied by private households(1), households and population by geographical location and type of water supply

| Country, Districts,<br>Municipal Wards or<br>Village Council Areas | Total  | Type of water supply   |                         |                               |            |            |       |               |
|--|--------|------------------------|-------------------------|-------------------------------|------------|------------|-------|---------------|
|  |        | Piped water            |                         |                               | Tank-wagon | Well/River | Other | Not<br>stated |
|  |        | Inside<br>housing unit | Outside, on<br>premises | Outside, pub-<br>lic fountain |            |            |       |               |
| Trois Boutiques VCA  |        |                        |                         |                               |            |            |       |               |
| Total housing units . . . . .                                      | 1,853  | 1,709                  | 72                      | 1                             | -          | -          | 2     | 69            |
| Occupied housing units . . . . .                                   | 1,776  | 1,701                  | 72                      | 1                             | -          | -          | 2     | -             |
| Households . . . . .   | 1,989  | 1,912                  | 74                      | 1                             | -          | -          | 2     | -             |
| Population . . . . .   | 7,330  | 7,070                  | 255                     | 3                             | -          | -          | 2     | -             |
| Union Park VCA   |        |                        |                         |                               |            |            |       |               |
| Total housing units . . . . .                                      | 1,337  | 1,328                  | 5                       | 2                             | -          | -          | 1     | 1             |
| Occupied housing units . . . . .                                   | 1,242  | 1,236                  | 4                       | 2                             | -          | -          | -     | -             |
| Households . . . . .   | 1,352  | 1,346                  | 4                       | 2                             | -          | -          | -     | -             |
| Population . . . . .   | 4,920  | 4,902                  | 16                      | 2                             | -          | -          | -     | -             |
| SAVANNE DISTRICT-wholly rural                                      |        |                        |                         |                               |            |            |       |               |
| Total housing units . . . . .                                      | 18,943 | 17,545                 | 1,072                   | 36                            | -          | 7          | 140   | 143           |
| Occupied housing units . . . . .                                   | 17,518 | 16,412                 | 972                     | 36                            | -          | 7          | 89    | 2             |
| Households . . . . .   | 18,992 | 17,790                 | 1,056                   | 43                            | -          | 7          | 94    | 2             |
| Population . . . . .   | 67,145 | 63,261                 | 3,436                   | 144                           | -          | 22         | 274   | 8             |
| Baie du Cap VCA  |        |                        |                         |                               |            |            |       |               |
| Total housing units . . . . .                                      | 645    | 532                    | 110                     | -                             | -          | -          | 3     | -             |
| Occupied housing units . . . . .                                   | 614    | 506                    | 105                     | -                             | -          | -          | 3     | -             |
| Households . . . . .   | 663    | 550                    | 110                     | -                             | -          | -          | 3     | -             |
| Population . . . . .   | 2,400  | 2,048                  | 345                     | -                             | -          | -          | 7     | -             |
| Bel Ombre VCA  |        |                        |                         |                               |            |            |       |               |
| Total housing units . . . . .                                      | 740    | 636                    | 97                      | 4                             | -          | -          | 3     | -             |
| Occupied housing units . . . . .                                   | 632    | 549                    | 79                      | 4                             | -          | -          | -     | -             |
| Households . . . . .   | 650    | 564                    | 82                      | 4                             | -          | -          | -     | -             |
| Population . . . . .   | 2,434  | 2,146                  | 275                     | 13                            | -          | -          | -     | -             |
| Bénarès VCA  |        |                        |                         |                               |            |            |       |               |
| Total housing units . . . . .                                      | 615    | 510                    | 86                      | 1                             | -          | -          | 16    | 2             |
| Occupied housing units . . . . .                                   | 558    | 470                    | 79                      | 1                             | -          | -          | 8     | -             |
| Households . . . . .   | 673    | 567                    | 97                      | 1                             | -          | -          | 8     | -             |
| Population . . . . .   | 2,194  | 1,854                  | 311                     | 2                             | -          | -          | 27    | -             |
| Bois Chéri VCA   |        |                        |                         |                               |            |            |       |               |
| Total housing units . . . . .                                      | 899    | 839                    | 53                      | -                             | -          | 7          | -     | -             |
| Occupied housing units . . . . .                                   | 858    | 810                    | 41                      | -                             | -          | 7          | -     | -             |
| Households . . . . .   | 929    | 879                    | 43                      | -                             | -          | 7          | -     | -             |
| Population . . . . .   | 3,484  | 3,328                  | 134                     | -                             | -          | 22         | -     | -             |
| Britannia VCA  |        |                        |                         |                               |            |            |       |               |
| Total housing units . . . . .                                      | 346    | 295                    | 51                      | -                             | -          | -          | -     | -             |
| Occupied housing units . . . . .                                   | 316    | 274                    | 42                      | -                             | -          | -          | -     | -             |
| Households . . . . .   | 340    | 297                    | 43                      | -                             | -          | -          | -     | -             |
| Population . . . . .   | 1,266  | 1,113                  | 153                     | -                             | -          | -          | -     | -             |

(1) Excluding 27 homeless households with a population of 29.

Table HDU04 - Total housing units, housing units occupied by private households(1), households and population by geographical location and type of water supply

| Country, Districts,<br>Municipal Wards or<br>Village Council Areas | Total  | Type of water supply   |                         |                               |            |            |       |               |
|--|--------|------------------------|-------------------------|-------------------------------|------------|------------|-------|---------------|
|  |        | Piped water            |                         |                               | Tank-wagon | Well/River | Other | Not<br>stated |
|  |        | Inside<br>housing unit | Outside, on<br>premises | Outside, pub-<br>lic fountain |            |            |       |               |
| Camp Diabie VCA  |        |                        |                         |                               |            |            |       |               |
| Total housing units . . . . .                                      | 1,292  | 1,230                  | 52                      | -                             | -          | -          | 10    | -             |
| Occupied housing units . . . . .                                   | 1,226  | 1,174                  | 50                      | -                             | -          | -          | 2     | -             |
| Households . . . . .   | 1,359  | 1,299                  | 55                      | -                             | -          | -          | 5     | -             |
| Population . . . . .   | 4,808  | 4,635                  | 161                     | -                             | -          | -          | 12    | -             |
| Chamouny VCA   |        |                        |                         |                               |            |            |       |               |
| Total housing units . . . . .                                      | 1,325  | 1,249                  | 66                      | -                             | -          | -          | 10    | -             |
| Occupied housing units . . . . .                                   | 1,249  | 1,181                  | 58                      | -                             | -          | -          | 10    | -             |
| Households . . . . .   | 1,321  | 1,250                  | 61                      | -                             | -          | -          | 10    | -             |
| Population . . . . .   | 4,722  | 4,481                  | 208                     | -                             | -          | -          | 33    | -             |
| Chemin Grenier VCA   |        |                        |                         |                               |            |            |       |               |
| Total housing units . . . . .                                      | 3,327  | 3,100                  | 206                     | 3                             | -          | -          | 11    | 7             |
| Occupied housing units . . . . .                                   | 3,139  | 2,935                  | 191                     | 3                             | -          | -          | 10    | -             |
| Households . . . . .   | 3,416  | 3,186                  | 212                     | 7                             | -          | -          | 11    | -             |
| Population . . . . .   | 11,975 | 11,224                 | 702                     | 25                            | -          | -          | 24    | -             |
| Grand Bois VCA   |        |                        |                         |                               |            |            |       |               |
| Total housing units . . . . .                                      | 1,982  | 1,869                  | 58                      | 25                            | -          | -          | 11    | 19            |
| Occupied housing units . . . . .                                   | 1,878  | 1,798                  | 46                      | 25                            | -          | -          | 9     | -             |
| Households . . . . .   | 2,106  | 2,014                  | 55                      | 28                            | -          | -          | 9     | -             |
| Population . . . . .   | 7,627  | 7,330                  | 180                     | 93                            | -          | -          | 24    | -             |
| L'Escalier VCA-West (East in G/P)                                  |        |                        |                         |                               |            |            |       |               |
| Total housing units . . . . .                                      | 11     | 6                      | 1                       | -                             | -          | -          | 1     | 3             |
| Occupied housing units . . . . .                                   | 5      | 4                      | 1                       | -                             | -          | -          | -     | -             |
| Households . . . . .   | 5      | 4                      | 1                       | -                             | -          | -          | -     | -             |
| Population . . . . .   | 18     | 17                     | 1                       | -                             | -          | -          | -     | -             |
| Rivière des Anguilles VCA  |        |                        |                         |                               |            |            |       |               |
| Total housing units . . . . .                                      | 2,690  | 2,622                  | 41                      | 1                             | -          | -          | 11    | 15            |
| Occupied housing units . . . . .                                   | 2,532  | 2,488                  | 39                      | 1                             | -          | -          | 2     | 2             |
| Households . . . . .   | 2,686  | 2,642                  | 39                      | 1                             | -          | -          | 2     | 2             |
| Population . . . . .   | 9,280  | 9,158                  | 109                     | 3                             | -          | -          | 2     | 8             |
| Rivière du Poste VCA - West  |        |                        |                         |                               |            |            |       |               |
| Total housing units . . . . .                                      | 228    | 214                    | 8                       | -                             | -          | -          | 2     | 4             |
| Occupied housing units . . . . .                                   | 221    | 211                    | 8                       | -                             | -          | -          | 2     | -             |
| Households . . . . .   | 232    | 222                    | 8                       | -                             | -          | -          | 2     | -             |
| Population . . . . .   | 882    | 849                    | 31                      | -                             | -          | -          | 2     | -             |
| Saint Aubin VCA  |        |                        |                         |                               |            |            |       |               |
| Total housing units . . . . .                                      | 368    | 325                    | 1                       | -                             | -          | -          | 2     | 40            |
| Occupied housing units . . . . .                                   | 312    | 311                    | 1                       | -                             | -          | -          | -     | -             |
| Households . . . . .   | 351    | 350                    | 1                       | -                             | -          | -          | -     | -             |
| Population . . . . .   | 1,330  | 1,329                  | 1                       | -                             | -          | -          | -     | -             |

(1) Excluding 27 homeless households with a population of 29.



Table HDU04 - Total housing units, housing units occupied by private households(1), households and population by geographical location and type of water supply

| Country, Districts,<br>Municipal Wards or<br>Village Council Areas | Total   | Type of water supply   |                         |                               |            |            |       |               |
|--|---------|------------------------|-------------------------|-------------------------------|------------|------------|-------|---------------|
|  |         | Piped water            |                         |                               | Tank-wagon | Well/River | Other | Not<br>stated |
|  |         | Inside<br>housing unit | Outside, on<br>premises | Outside, pub-<br>lic fountain |            |            |       |               |
| <b>Souillac VCA</b>  |         |                        |                         |                               |            |            |       |               |
| Total housing units . . . . .                                      | 1,390   | 1,331                  | 38                      | -                             | -          | -          | 16    | 5             |
| Occupied housing units . . . . .                                   | 1,227   | 1,181                  | 37                      | -                             | -          | -          | 9     | -             |
| Households . . . . .   | 1,299   | 1,248                  | 41                      | -                             | -          | -          | 10    | -             |
| Population . . . . .   | 4,413   | 4,260                  | 137                     | -                             | -          | -          | 16    | -             |
| <b>Surinam VCA</b>   |         |                        |                         |                               |            |            |       |               |
| Total housing units . . . . .                                      | 3,085   | 2,787                  | 204                     | 2                             | -          | -          | 44    | 48            |
| Occupied housing units . . . . .                                   | 2,751   | 2,520                  | 195                     | 2                             | -          | -          | 34    | -             |
| Households . . . . .   | 2,962   | 2,718                  | 208                     | 2                             | -          | -          | 34    | -             |
| Population . . . . .   | 10,312  | 9,489                  | 688                     | 8                             | -          | -          | 127   | -             |
| <b>PLAINES WILHEMS DISTRICT</b>                                    |         |                        |                         |                               |            |            |       |               |
| Total housing units . . . . .                                      | 110,154 | 107,932                | 889                     | 5                             | 4          | 3          | 197   | 1,124         |
| Occupied housing units . . . . .                                   | 100,757 | 99,864                 | 794                     | 5                             | 3          | 2          | 77    | 12            |
| Households . . . . .   | 103,921 | 102,994                | 826                     | 5                             | 3          | 2          | 79    | 12            |
| Population . . . . .   | 352,148 | 349,195                | 2,650                   | 21                            | 11         | 6          | 240   | 25            |
| <b>PLAINES WILHEMS DISTRICT - Urban</b>                            |         |                        |                         |                               |            |            |       |               |
| Total housing units . . . . .                                      | 108,475 | 106,342                | 847                     | 5                             | 3          | 2          | 192   | 1,084         |
| Occupied housing units . . . . .                                   | 99,212  | 98,364                 | 754                     | 5                             | 2          | 2          | 73    | 12            |
| Households . . . . .   | 102,303 | 101,422                | 786                     | 5                             | 2          | 2          | 74    | 12            |
| Population . . . . .   | 346,404 | 343,614                | 2,503                   | 21                            | 10         | 6          | 225   | 25            |
| <b>Town of B-Bassin/R-Hill</b>                                     |         |                        |                         |                               |            |            |       |               |
| Total housing units . . . . .                                      | 31,715  | 31,137                 | 334                     | 1                             | 1          | -          | 47    | 195           |
| Occupied housing units . . . . .                                   | 28,736  | 28,414                 | 295                     | 1                             | -          | -          | 25    | 1             |
| Households . . . . .   | 29,339  | 29,010                 | 301                     | 1                             | -          | -          | 26    | 1             |
| Population . . . . .   | 98,355  | 97,317                 | 941                     | 5                             | -          | -          | 90    | 2             |
| <b>Town of B-Bassin/R-Hill-Ward 1</b>                              |         |                        |                         |                               |            |            |       |               |
| Total housing units . . . . .                                      | 7,247   | 7,100                  | 104                     | 1                             | -          | -          | 16    | 26            |
| Occupied housing units . . . . .                                   | 6,755   | 6,652                  | 95                      | 1                             | -          | -          | 7     | -             |
| Households . . . . .   | 6,970   | 6,866                  | 96                      | 1                             | -          | -          | 7     | -             |
| Population . . . . .   | 24,541  | 24,206                 | 307                     | 5                             | -          | -          | 23    | -             |
| <b>Town of B-Bassin/R-Hill-Ward 2</b>                              |         |                        |                         |                               |            |            |       |               |
| Total housing units . . . . .                                      | 8,518   | 8,398                  | 58                      | -                             | -          | -          | 13    | 49            |
| Occupied housing units . . . . .                                   | 7,642   | 7,587                  | 50                      | -                             | -          | -          | 5     | -             |
| Households . . . . .   | 7,762   | 7,707                  | 50                      | -                             | -          | -          | 5     | -             |
| Population . . . . .   | 25,311  | 25,157                 | 134                     | -                             | -          | -          | 20    | -             |
| <b>Town of B-Bassin/R-Hill-Ward 3</b>                              |         |                        |                         |                               |            |            |       |               |
| Total housing units . . . . .                                      | 7,112   | 6,971                  | 67                      | -                             | -          | -          | 18    | 56            |
| Occupied housing units . . . . .                                   | 6,431   | 6,355                  | 62                      | -                             | -          | -          | 13    | 1             |
| Households . . . . .   | 6,595   | 6,514                  | 66                      | -                             | -          | -          | 14    | 1             |
| Population . . . . .   | 21,488  | 21,226                 | 213                     | -                             | -          | -          | 47    | 2             |

(1) Excluding 27 homeless households with a population of 29.

Table HDU04 - Total housing units, housing units occupied by private households(1), households and population by geographical location and type of water supply

| Country, Districts,<br>Municipal Wards or<br>Village Council Areas | Total   | Type of water supply   |                         |                               |            |            |       |               |
|--|---------|------------------------|-------------------------|-------------------------------|------------|------------|-------|---------------|
|  |         | Piped water            |                         |                               | Tank-wagon | Well/River | Other | Not<br>stated |
|  |         | Inside<br>housing unit | Outside, on<br>premises | Outside, pub-<br>lic fountain |            |            |       |               |
| Town of B-Bassin/R-Hill-Ward 4                                     |         |                        |                         |                               |            |            |       |               |
| Total housing units . . . . .                                      | 8,838   | 8,668                  | 105                     | -                             | 1          | -          | -     | 64            |
| Occupied housing units . . . . .                                   | 7,908   | 7,820                  | 88                      | -                             | -          | -          | -     | -             |
| Households . . . . .   | 8,012   | 7,923                  | 89                      | -                             | -          | -          | -     | -             |
| Population . . . . .   | 27,015  | 26,728                 | 287                     | -                             | -          | -          | -     | -             |
| Town of Quatre Bornes  |         |                        |                         |                               |            |            |       |               |
| Total housing units . . . . .                                      | 22,654  | 22,380                 | 200                     | -                             | -          | -          | 44    | 30            |
| Occupied housing units . . . . .                                   | 20,385  | 20,195                 | 182                     | -                             | -          | -          | 8     | -             |
| Households . . . . .   | 21,148  | 20,938                 | 202                     | -                             | -          | -          | 8     | -             |
| Population . . . . .   | 69,985  | 69,270                 | 691                     | -                             | -          | -          | 24    | -             |
| Town of Q-Bornes-Ward 1  |         |                        |                         |                               |            |            |       |               |
| Total housing units . . . . .                                      | 7,337   | 7,294                  | 15                      | -                             | -          | -          | 18    | 10            |
| Occupied housing units . . . . .                                   | 6,456   | 6,442                  | 11                      | -                             | -          | -          | 3     | -             |
| Households . . . . .   | 6,614   | 6,600                  | 11                      | -                             | -          | -          | 3     | -             |
| Population . . . . .   | 21,208  | 21,164                 | 31                      | -                             | -          | -          | 13    | -             |
| Town of Q-Bornes-Ward 2  |         |                        |                         |                               |            |            |       |               |
| Total housing units . . . . .                                      | 7,334   | 7,273                  | 36                      | -                             | -          | -          | 11    | 14            |
| Occupied housing units . . . . .                                   | 6,393   | 6,361                  | 31                      | -                             | -          | -          | 1     | -             |
| Households . . . . .   | 6,546   | 6,513                  | 32                      | -                             | -          | -          | 1     | -             |
| Population . . . . .   | 20,742  | 20,643                 | 98                      | -                             | -          | -          | 1     | -             |
| Town of Q-Bornes-Ward 3 East                                       |         |                        |                         |                               |            |            |       |               |
| Total housing units . . . . .                                      | 7,983   | 7,813                  | 149                     | -                             | -          | -          | 15    | 6             |
| Occupied housing units . . . . .                                   | 7,536   | 7,392                  | 140                     | -                             | -          | -          | 4     | -             |
| Households . . . . .   | 7,988   | 7,825                  | 159                     | -                             | -          | -          | 4     | -             |
| Population . . . . .   | 28,035  | 27,463                 | 562                     | -                             | -          | -          | 10    | -             |
| Town of Vac/Phoenix  |         |                        |                         |                               |            |            |       |               |
| Total housing units . . . . .                                      | 30,087  | 29,587                 | 181                     | 2                             | -          | -          | 44    | 273           |
| Occupied housing units . . . . .                                   | 28,071  | 27,890                 | 155                     | 2                             | -          | -          | 17    | 7             |
| Households . . . . .   | 29,081  | 28,897                 | 158                     | 2                             | -          | -          | 17    | 7             |
| Population . . . . .   | 101,760 | 101,174                | 506                     | 8                             | -          | -          | 50    | 22            |
| Town of Vac/Phoenix-Ward 1   |         |                        |                         |                               |            |            |       |               |
| Total housing units . . . . .                                      | 8,139   | 8,002                  | 75                      | -                             | -          | -          | 15    | 47            |
| Occupied housing units . . . . .                                   | 7,622   | 7,550                  | 64                      | -                             | -          | -          | 5     | 3             |
| Households . . . . .   | 7,916   | 7,843                  | 65                      | -                             | -          | -          | 5     | 3             |
| Population . . . . .   | 27,888  | 27,649                 | 215                     | -                             | -          | -          | 14    | 10            |
| Town of Vac/Phoenix-Ward 2   |         |                        |                         |                               |            |            |       |               |
| Total housing units . . . . .                                      | 7,543   | 7,426                  | 41                      | -                             | -          | -          | 13    | 63            |
| Occupied housing units . . . . .                                   | 7,090   | 7,050                  | 35                      | -                             | -          | -          | 4     | 1             |
| Households . . . . .   | 7,282   | 7,243                  | 34                      | -                             | -          | -          | 4     | 1             |
| Population . . . . .   | 25,626  | 25,520                 | 97                      | -                             | -          | -          | 6     | 3             |

(1) Excluding 27 homeless households with a population of 29.

Table HDU04 - Total housing units, housing units occupied by private households(1), households and population by geographical location and type of water supply

| Country, Districts,<br>Municipal Wards or<br>Village Council Areas | Total  | Type of water supply   |                         |                               |            |            |       |               |
|--|--------|------------------------|-------------------------|-------------------------------|------------|------------|-------|---------------|
|  |        | Piped water            |                         |                               | Tank-wagon | Well/River | Other | Not<br>stated |
|  |        | Inside<br>housing unit | Outside, on<br>premises | Outside, pub-<br>lic fountain |            |            |       |               |
| Town of Vac/Phoenix-Ward 3   |        |                        |                         |                               |            |            |       |               |
| Total housing units . . . . .                                      | 6,990  | 6,878                  | 17                      | 1                             | -          | -          | 9     | 85            |
| Occupied housing units . . . . .                                   | 6,396  | 6,377                  | 13                      | 1                             | -          | -          | 4     | 1             |
| Households . . . . .   | 6,566  | 6,546                  | 14                      | 1                             | -          | -          | 4     | 1             |
| Population . . . . .   | 22,361 | 22,279                 | 63                      | 4                             | -          | -          | 15    | -             |
| Town of Vac/Phoenix-Ward 4 West                                    |        |                        |                         |                               |            |            |       |               |
| Total housing units . . . . .                                      | 7,415  | 7,281                  | 48                      | 1                             | -          | -          | 7     | 78            |
| Occupied housing units . . . . .                                   | 6,963  | 6,913                  | 43                      | 1                             | -          | -          | 4     | 2             |
| Households . . . . .   | 7,317  | 7,265                  | 45                      | 1                             | -          | -          | 4     | 2             |
| Population . . . . .   | 25,885 | 25,726                 | 131                     | 4                             | -          | -          | 15    | 9             |
| Town of Curepipe   |        |                        |                         |                               |            |            |       |               |
| Total housing units . . . . .                                      | 24,019 | 23,238                 | 132                     | 2                             | 2          | 2          | 57    | 586           |
| Occupied housing units . . . . .                                   | 22,020 | 21,865                 | 122                     | 2                             | 2          | 2          | 23    | 4             |
| Households . . . . .   | 22,735 | 22,577                 | 125                     | 2                             | 2          | 2          | 23    | 4             |
| Population . . . . .   | 76,304 | 75,853                 | 365                     | 8                             | 10         | 6          | 61    | 1             |
| Town of Curepipe-Ward 1  |        |                        |                         |                               |            |            |       |               |
| Total housing units . . . . .                                      | 7,843  | 7,473                  | 76                      | -                             | -          | 1          | 33    | 260           |
| Occupied housing units . . . . .                                   | 7,178  | 7,092                  | 71                      | -                             | -          | 1          | 11    | 3             |
| Households . . . . .   | 7,353  | 7,266                  | 72                      | -                             | -          | 1          | 11    | 3             |
| Population . . . . .   | 25,041 | 24,806                 | 206                     | -                             | -          | 2          | 27    | -             |
| Town of Curepipe-Ward 2 West                                       |        |                        |                         |                               |            |            |       |               |
| Total housing units . . . . .                                      | 7,463  | 7,274                  | 15                      | 2                             | 2          | -          | 10    | 160           |
| Occupied housing units . . . . .                                   | 6,846  | 6,822                  | 13                      | 2                             | 2          | -          | 6     | 1             |
| Households . . . . .   | 7,059  | 7,035                  | 13                      | 2                             | 2          | -          | 6     | 1             |
| Population . . . . .   | 23,654 | 23,575                 | 40                      | 8                             | 10         | -          | 20    | 1             |
| Town of Curepipe-Ward 3  |        |                        |                         |                               |            |            |       |               |
| Total housing units . . . . .                                      | 8,713  | 8,491                  | 41                      | -                             | -          | 1          | 14    | 166           |
| Occupied housing units . . . . .                                   | 7,996  | 7,951                  | 38                      | -                             | -          | 1          | 6     | -             |
| Households . . . . .   | 8,323  | 8,276                  | 40                      | -                             | -          | 1          | 6     | -             |
| Population . . . . .   | 27,609 | 27,472                 | 119                     | -                             | -          | 4          | 14    | -             |
| PLAINES WILHEMS DISTRICT - Rural                                   |        |                        |                         |                               |            |            |       |               |
| Total housing units . . . . .                                      | 1,679  | 1,590                  | 42                      | -                             | 1          | 1          | 5     | 40            |
| Occupied housing units . . . . .                                   | 1,545  | 1,500                  | 40                      | -                             | 1          | -          | 4     | -             |
| Households . . . . .   | 1,618  | 1,572                  | 40                      | -                             | 1          | -          | 5     | -             |
| Population . . . . .   | 5,744  | 5,581                  | 147                     | -                             | 1          | -          | 15    | -             |
| Midlands VCA   |        |                        |                         |                               |            |            |       |               |
| Total housing units . . . . .                                      | 1,428  | 1,339                  | 42                      | -                             | 1          | 1          | 5     | 40            |
| Occupied housing units . . . . .                                   | 1,349  | 1,304                  | 40                      | -                             | 1          | -          | 4     | -             |
| Households . . . . .   | 1,422  | 1,376                  | 40                      | -                             | 1          | -          | 5     | -             |
| Population . . . . .   | 5,244  | 5,081                  | 147                     | -                             | 1          | -          | 15    | -             |

(1) Excluding 27 homeless households with a population of 29.

Table HDU04 - Total housing units, housing units occupied by private households(1), households and population by geographical location and type of water supply

| Country, Districts,<br>Municipal Wards or<br>Village Council Areas | Total  | Type of water supply   |                         |                               |            |            |       |               |
|--|--------|------------------------|-------------------------|-------------------------------|------------|------------|-------|---------------|
|  |        | Piped water            |                         |                               | Tank-wagon | Well/River | Other | Not<br>stated |
|  |        | Inside<br>housing unit | Outside, on<br>premises | Outside, pub-<br>lic fountain |            |            |       |               |
| Moka VCA-West(East in Moka)  |        |                        |                         |                               |            |            |       |               |
| Total housing units . . . . .                                      | 251    | 251                    | -                       | -                             | -          | -          | -     | -             |
| Occupied housing units . . . . .                                   | 196    | 196                    | -                       | -                             | -          | -          | -     | -             |
| Households . . . . .   | 196    | 196                    | -                       | -                             | -          | -          | -     | -             |
| Population . . . . .   | 500    | 500                    | -                       | -                             | -          | -          | -     | -             |
| MOKA DISTRICT  |        |                        |                         |                               |            |            |       |               |
| Total housing units . . . . .                                      | 22,569 | 21,495                 | 596                     | 22                            | 4          | 15         | 143   | 294           |
| Occupied housing units . . . . .                                   | 21,065 | 20,447                 | 531                     | 20                            | 2          | 14         | 46    | 5             |
| Households . . . . .   | 22,122 | 21,481                 | 549                     | 22                            | 2          | 14         | 49    | 5             |
| Population . . . . .   | 80,408 | 78,298                 | 1,841                   | 72                            | 6          | 53         | 125   | 13            |
| MOKA DISTRICT - Urban  |        |                        |                         |                               |            |            |       |               |
| Total housing units . . . . .                                      | 338    | 319                    | 5                       | -                             | -          | 7          | 1     | 6             |
| Occupied housing units . . . . .                                   | 314    | 301                    | 4                       | -                             | -          | 6          | 1     | 2             |
| Households . . . . .   | 335    | 322                    | 4                       | -                             | -          | 6          | 1     | 2             |
| Population . . . . .   | 1,259  | 1,210                  | 13                      | -                             | -          | 23         | 5     | 8             |
| Town of Curepipe-Ward 2 East                                       |        |                        |                         |                               |            |            |       |               |
| Total housing units . . . . .                                      | 1      | 1                      | -                       | -                             | -          | -          | -     | -             |
| Occupied housing units . . . . .                                   | 1      | 1                      | -                       | -                             | -          | -          | -     | -             |
| Households . . . . .   | 1      | 1                      | -                       | -                             | -          | -          | -     | -             |
| Population . . . . .   | 5      | 5                      | -                       | -                             | -          | -          | -     | -             |
| Town of Vac/Phoenix-Ward 4 East                                    |        |                        |                         |                               |            |            |       |               |
| Total housing units . . . . .                                      | 337    | 318                    | 5                       | -                             | -          | 7          | 1     | 6             |
| Occupied housing units . . . . .                                   | 313    | 300                    | 4                       | -                             | -          | 6          | 1     | 2             |
| Households . . . . .   | 334    | 321                    | 4                       | -                             | -          | 6          | 1     | 2             |
| Population . . . . .   | 1,254  | 1,205                  | 13                      | -                             | -          | 23         | 5     | 8             |
| MOKA DISTRICT - Rural  |        |                        |                         |                               |            |            |       |               |
| Total housing units . . . . .                                      | 22,231 | 21,176                 | 591                     | 22                            | 4          | 8          | 142   | 288           |
| Occupied housing units . . . . .                                   | 20,751 | 20,146                 | 527                     | 20                            | 2          | 8          | 45    | 3             |
| Households . . . . .   | 21,787 | 21,159                 | 545                     | 22                            | 2          | 8          | 48    | 3             |
| Population . . . . .   | 79,149 | 77,088                 | 1,828                   | 72                            | 6          | 30         | 120   | 5             |
| Camp Thorel VCA  |        |                        |                         |                               |            |            |       |               |
| Total housing units . . . . .                                      | 569    | 548                    | 4                       | -                             | -          | -          | 16    | 1             |
| Occupied housing units . . . . .                                   | 533    | 523                    | 4                       | -                             | -          | -          | 6     | -             |
| Households . . . . .   | 579    | 569                    | 4                       | -                             | -          | -          | 6     | -             |
| Population . . . . .   | 2,153  | 2,131                  | 10                      | -                             | -          | -          | 12    | -             |
| Dagotière VCA  |        |                        |                         |                               |            |            |       |               |
| Total housing units . . . . .                                      | 1,969  | 1,900                  | 23                      | 1                             | -          | -          | 12    | 33            |
| Occupied housing units . . . . .                                   | 1,852  | 1,824                  | 21                      | 1                             | -          | -          | 6     | -             |
| Households . . . . .   | 1,976  | 1,948                  | 21                      | 1                             | -          | -          | 6     | -             |
| Population . . . . .   | 7,161  | 7,084                  | 67                      | 1                             | -          | -          | 9     | -             |

(1) Excluding 27 homeless households with a population of 29.

Table HDU04 - Total housing units, housing units occupied by private households(1), households and population by geographical location and type of water supply

| Country, Districts,<br>Municipal Wards or<br>Village Council Areas | Total | Type of water supply   |                         |                               |            |            |       |               |
|--|-------|------------------------|-------------------------|-------------------------------|------------|------------|-------|---------------|
|  |       | Piped water            |                         |                               | Tank-wagon | Well/River | Other | Not<br>stated |
|  |       | Inside<br>housing unit | Outside, on<br>premises | Outside, pub-<br>lic fountain |            |            |       |               |
| Dubreuil VCA-West (East in Flacq)                                  |       |                        |                         |                               |            |            |       |               |
| Total housing units . . . . .                                      | 761   | 574                    | 141                     | 1                             | 2          | 3          | 35    | 5             |
| Occupied housing units . . . . .                                   | 659   | 528                    | 121                     | 1                             | 1          | 3          | 4     | 1             |
| Households . . . . .   | 692   | 558                    | 124                     | 1                             | 1          | 3          | 4     | 1             |
| Population . . . . .   | 2,432 | 2,002                  | 405                     | 4                             | 3          | 7          | 10    | 1             |
| Espérance VCA  |       |                        |                         |                               |            |            |       |               |
| Total housing units . . . . .                                      | 491   | 452                    | 29                      | 1                             | -          | -          | 3     | 6             |
| Occupied housing units . . . . .                                   | 474   | 444                    | 28                      | 1                             | -          | -          | 1     | -             |
| Households . . . . .   | 493   | 462                    | 29                      | 1                             | -          | -          | 1     | -             |
| Population . . . . .   | 1,899 | 1,795                  | 97                      | 2                             | -          | -          | 5     | -             |
| La Laura - Malenga VCA   |       |                        |                         |                               |            |            |       |               |
| Total housing units . . . . .                                      | 341   | 332                    | 2                       | -                             | -          | -          | 7     | -             |
| Occupied housing units . . . . .                                   | 317   | 315                    | -                       | -                             | -          | -          | 2     | -             |
| Households . . . . .   | 341   | 339                    | -                       | -                             | -          | -          | 2     | -             |
| Population . . . . .   | 1,289 | 1,286                  | -                       | -                             | -          | -          | 3     | -             |
| L'Avenir VCA   |       |                        |                         |                               |            |            |       |               |
| Total housing units . . . . .                                      | 705   | 687                    | 13                      | -                             | -          | 1          | -     | 4             |
| Occupied housing units . . . . .                                   | 672   | 663                    | 8                       | -                             | -          | 1          | -     | -             |
| Households . . . . .   | 709   | 700                    | 8                       | -                             | -          | 1          | -     | -             |
| Population . . . . .   | 2,611 | 2,571                  | 37                      | -                             | -          | 3          | -     | -             |
| Médine - Camp de Masque VCA-West                                   |       |                        |                         |                               |            |            |       |               |
| Total housing units . . . . .                                      | 404   | 397                    | 7                       | -                             | -          | -          | -     | -             |
| Occupied housing units . . . . .                                   | 389   | 382                    | 7                       | -                             | -          | -          | -     | -             |
| Households . . . . .   | 399   | 392                    | 7                       | -                             | -          | -          | -     | -             |
| Population . . . . .   | 1,483 | 1,462                  | 21                      | -                             | -          | -          | -     | -             |
| Melrose VCA  |       |                        |                         |                               |            |            |       |               |
| Total housing units . . . . .                                      | 493   | 475                    | 14                      | -                             | -          | -          | 4     | -             |
| Occupied housing units . . . . .                                   | 477   | 463                    | 13                      | -                             | -          | -          | 1     | -             |
| Households . . . . .   | 528   | 514                    | 13                      | -                             | -          | -          | 1     | -             |
| Population . . . . .   | 1,959 | 1,909                  | 49                      | -                             | -          | -          | 1     | -             |
| Moka VCA-East(West in Pl.Wilhems)                                  |       |                        |                         |                               |            |            |       |               |
| Total housing units . . . . .                                      | 2,603 | 2,525                  | 21                      | -                             | -          | -          | 7     | 50            |
| Occupied housing units . . . . .                                   | 2,370 | 2,354                  | 16                      | -                             | -          | -          | -     | -             |
| Households . . . . .   | 2,439 | 2,420                  | 19                      | -                             | -          | -          | -     | -             |
| Population . . . . .   | 8,203 | 8,146                  | 57                      | -                             | -          | -          | -     | -             |
| Montagne Blanche VCA-West  |       |                        |                         |                               |            |            |       |               |
| Total housing units . . . . .                                      | 2,172 | 2,106                  | 51                      | -                             | -          | -          | 9     | 6             |
| Occupied housing units . . . . .                                   | 2,032 | 1,978                  | 47                      | -                             | -          | -          | 6     | 1             |
| Households . . . . .   | 2,118 | 2,064                  | 47                      | -                             | -          | -          | 6     | 1             |
| Population . . . . .   | 7,882 | 7,732                  | 126                     | -                             | -          | -          | 20    | 4             |

(1) Excluding 27 homeless households with a population of 29.

Table HDU04 - Total housing units, housing units occupied by private households(1), households and population by geographical location and type of water supply

| Country, Districts,<br>Municipal Wards or<br>Village Council Areas | Total  | Type of water supply   |                         |                               |            |            |       |               |
|--|--------|------------------------|-------------------------|-------------------------------|------------|------------|-------|---------------|
|  |        | Piped water            |                         |                               | Tank-wagon | Well/River | Other | Not<br>stated |
|  |        | Inside<br>housing unit | Outside, on<br>premises | Outside, pub-<br>lic fountain |            |            |       |               |
| Pailles VCA  |        |                        |                         |                               |            |            |       |               |
| Total housing units . . . . .                                      | 3,173  | 3,006                  | 45                      | -                             | 1          | -          | 7     | 114           |
| Occupied housing units . . . . .                                   | 2,971  | 2,924                  | 44                      | -                             | 1          | -          | 1     | 1             |
| Households . . . . .   | 3,042  | 2,994                  | 45                      | -                             | 1          | -          | 1     | 1             |
| Population . . . . .   | 11,475 | 11,312                 | 157                     | -                             | 3          | -          | 3     | -             |
| Providence VCA   |        |                        |                         |                               |            |            |       |               |
| Total housing units . . . . .                                      | 840    | 818                    | 20                      | 1                             | -          | -          | 1     | -             |
| Occupied housing units . . . . .                                   | 814    | 792                    | 20                      | 1                             | -          | -          | 1     | -             |
| Households . . . . .   | 872    | 848                    | 21                      | 1                             | -          | -          | 2     | -             |
| Population . . . . .   | 3,275  | 3,197                  | 66                      | 8                             | -          | -          | 4     | -             |
| Quartier Militaire VCA   |        |                        |                         |                               |            |            |       |               |
| Total housing units . . . . .                                      | 1,772  | 1,596                  | 109                     | 16                            | -          | 2          | 22    | 27            |
| Occupied housing units . . . . .                                   | 1,630  | 1,505                  | 98                      | 16                            | -          | 2          | 9     | -             |
| Households . . . . .   | 1,762  | 1,628                  | 103                     | 18                            | -          | 2          | 11    | -             |
| Population . . . . .   | 6,369  | 5,898                  | 373                     | 57                            | -          | 11         | 30    | -             |
| Nouvelle Decouverte VCA  |        |                        |                         |                               |            |            |       |               |
| Total housing units . . . . .                                      | 774    | 743                    | 29                      | -                             | 1          | -          | 1     | -             |
| Occupied housing units . . . . .                                   | 731    | 707                    | 23                      | -                             | -          | -          | 1     | -             |
| Households . . . . .   | 814    | 789                    | 24                      | -                             | -          | -          | 1     | -             |
| Population . . . . .   | 3,028  | 2,941                  | 86                      | -                             | -          | -          | 1     | -             |
| St Julien d'Hotman VCA-West  |        |                        |                         |                               |            |            |       |               |
| Total housing units . . . . .                                      | 30     | 28                     | 1                       | -                             | -          | -          | 1     | -             |
| Occupied housing units . . . . .                                   | 26     | 25                     | 1                       | -                             | -          | -          | -     | -             |
| Households . . . . .   | 28     | 26                     | 2                       | -                             | -          | -          | -     | -             |
| Population . . . . .   | 91     | 87                     | 4                       | -                             | -          | -          | -     | -             |
| St Pierre VCA  |        |                        |                         |                               |            |            |       |               |
| Total housing units . . . . .                                      | 4,514  | 4,401                  | 68                      | -                             | -          | 1          | 11    | 33            |
| Occupied housing units . . . . .                                   | 4,221  | 4,151                  | 66                      | -                             | -          | 1          | 3     | -             |
| Households . . . . .   | 4,380  | 4,308                  | 68                      | -                             | -          | 1          | 3     | -             |
| Population . . . . .   | 15,711 | 15,457                 | 241                     | -                             | -          | 5          | 8     | -             |
| Verdun VCA   |        |                        |                         |                               |            |            |       |               |
| Total housing units . . . . .                                      | 620    | 588                    | 14                      | 2                             | -          | 1          | 6     | 9             |
| Occupied housing units . . . . .                                   | 583    | 568                    | 10                      | -                             | -          | 1          | 4     | -             |
| Households . . . . .   | 615    | 600                    | 10                      | -                             | -          | 1          | 4     | -             |
| Population . . . . .   | 2,128  | 2,078                  | 32                      | -                             | -          | 4          | 14    | -             |
| BLACK RIVER DISTRICT   |        |                        |                         |                               |            |            |       |               |
| Total housing units . . . . .                                      | 25,306 | 23,010                 | 1,577                   | 5                             | -          | 4          | 182   | 528           |
| Occupied housing units . . . . .                                   | 19,927 | 18,262                 | 1,503                   | 3                             | -          | 4          | 151   | 4             |
| Households . . . . .   | 21,025 | 19,242                 | 1,615                   | 3                             | -          | 4          | 157   | 4             |
| Population . . . . .   | 73,872 | 67,476                 | 5,808                   | 13                            | -          | 11         | 549   | 15            |

(1) Excluding 27 homeless households with a population of 29.

Table HDU04 - Total housing units, housing units occupied by private households(1), households and population by geographical location and type of water supply

| Country, Districts,<br>Municipal Wards or<br>Village Council Areas | Total  | Type of water supply   |                         |                               |            |            |       |               |
|--|--------|------------------------|-------------------------|-------------------------------|------------|------------|-------|---------------|
|  |        | Piped water            |                         |                               | Tank-wagon | Well/River | Other | Not<br>stated |
|  |        | Inside<br>housing unit | Outside, on<br>premises | Outside, pub-<br>lic fountain |            |            |       |               |
| BLACK RIVER DISTRICT - Urban                                       |        |                        |                         |                               |            |            |       |               |
| Total housing units . . . . .                                      | 7,106  | 6,587                  | 143                     | -                             | -          | -          | 26    | 350           |
| Occupied housing units . . . . .                                   | 6,217  | 6,072                  | 137                     | -                             | -          | -          | 7     | 1             |
| Households . . . . .   | 6,510  | 6,353                  | 149                     | -                             | -          | -          | 7     | 1             |
| Population . . . . .   | 22,532 | 21,936                 | 559                     | -                             | -          | -          | 33    | 4             |
| Town of Port Louis-Ward 1 West                                     |        |                        |                         |                               |            |            |       |               |
| Total housing units . . . . .                                      | 6,094  | 5,584                  | 142                     | -                             | -          | -          | 21    | 347           |
| Occupied housing units . . . . .                                   | 5,256  | 5,115                  | 136                     | -                             | -          | -          | 5     | -             |
| Households . . . . .   | 5,408  | 5,255                  | 148                     | -                             | -          | -          | 5     | -             |
| Population . . . . .   | 18,567 | 17,979                 | 557                     | -                             | -          | -          | 31    | -             |
| Town of Q/Bornes-Ward 3 West                                       |        |                        |                         |                               |            |            |       |               |
| Total housing units . . . . .                                      | 1,012  | 1,003                  | 1                       | -                             | -          | -          | 5     | 3             |
| Occupied housing units . . . . .                                   | 961    | 957                    | 1                       | -                             | -          | -          | 2     | 1             |
| Households . . . . .   | 1,102  | 1,098                  | 1                       | -                             | -          | -          | 2     | 1             |
| Population . . . . .   | 3,965  | 3,957                  | 2                       | -                             | -          | -          | 2     | 4             |
| BLACK RIVER DISTRICT - Rural                                       |        |                        |                         |                               |            |            |       |               |
| Total housing units . . . . .                                      | 18,200 | 16,423                 | 1,434                   | 5                             | -          | 4          | 156   | 178           |
| Occupied housing units . . . . .                                   | 13,710 | 12,190                 | 1,366                   | 3                             | -          | 4          | 144   | 3             |
| Households . . . . .   | 14,515 | 12,889                 | 1,466                   | 3                             | -          | 4          | 150   | 3             |
| Population . . . . .   | 51,340 | 45,540                 | 5,249                   | 13                            | -          | 11         | 516   | 11            |
| Albion VCA   |        |                        |                         |                               |            |            |       |               |
| Total housing units . . . . .                                      | 2,135  | 2,025                  | 74                      | -                             | -          | 1          | 31    | 4             |
| Occupied housing units . . . . .                                   | 1,546  | 1,448                  | 70                      | -                             | -          | 1          | 27    | -             |
| Households . . . . .   | 1,581  | 1,479                  | 74                      | -                             | -          | 1          | 27    | -             |
| Population . . . . .   | 5,201  | 4,856                  | 250                     | -                             | -          | 1          | 94    | -             |
| Bambous VCA  |        |                        |                         |                               |            |            |       |               |
| Total housing units . . . . .                                      | 4,085  | 3,556                  | 495                     | 2                             | -          | 1          | 30    | 1             |
| Occupied housing units . . . . .                                   | 3,913  | 3,405                  | 477                     | 2                             | -          | 1          | 27    | 1             |
| Households . . . . .   | 4,230  | 3,674                  | 520                     | 2                             | -          | 1          | 32    | 1             |
| Population . . . . .   | 15,459 | 13,471                 | 1,867                   | 9                             | -          | 4          | 104   | 4             |
| Cascavelle VCA-West (East in P/W)                                  |        |                        |                         |                               |            |            |       |               |
| Total housing units . . . . .                                      | 639    | 619                    | 18                      | -                             | -          | -          | -     | 2             |
| Occupied housing units . . . . .                                   | 594    | 575                    | 17                      | -                             | -          | -          | -     | 2             |
| Households . . . . .   | 673    | 653                    | 18                      | -                             | -          | -          | -     | 2             |
| Population . . . . .   | 2,505  | 2,435                  | 63                      | -                             | -          | -          | -     | 7             |
| Case Noyale VCA  |        |                        |                         |                               |            |            |       |               |
| Total housing units . . . . .                                      | 493    | 382                    | 93                      | -                             | -          | -          | 18    | -             |
| Occupied housing units . . . . .                                   | 470    | 359                    | 93                      | -                             | -          | -          | 18    | -             |
| Households . . . . .   | 485    | 369                    | 98                      | -                             | -          | -          | 18    | -             |
| Population . . . . .   | 1,738  | 1,324                  | 354                     | -                             | -          | -          | 60    | -             |

(1) Excluding 27 homeless households with a population of 29.

Table HDU04 - Total housing units, housing units occupied by private households(1), households and population by geographical location and type of water supply

| Country, Districts,<br>Municipal Wards or<br>Village Council Areas | Total | Type of water supply   |                         |                               |            |            |       |               |
|--|-------|------------------------|-------------------------|-------------------------------|------------|------------|-------|---------------|
|  |       | Piped water            |                         |                               | Tank-wagon | Well/River | Other | Not<br>stated |
|  |       | Inside<br>housing unit | Outside, on<br>premises | Outside, pub-<br>lic fountain |            |            |       |               |
| Chamarel VCA-West (East in Sav.)                                   |       |                        |                         |                               |            |            |       |               |
| Total housing units . . . . .                                      | 216   | 177                    | 37                      | -                             | -          | 1          | -     | 1             |
| Occupied housing units . . . . .                                   | 205   | 167                    | 37                      | -                             | -          | 1          | -     | -             |
| Households . . . . .   | 207   | 169                    | 37                      | -                             | -          | 1          | -     | -             |
| Population . . . . .   | 786   | 644                    | 139                     | -                             | -          | 3          | -     | -             |
| Flic en Flac VCA   |       |                        |                         |                               |            |            |       |               |
| Total housing units . . . . .                                      | 3,278 | 3,267                  | 7                       | 1                             | -          | -          | 1     | 2             |
| Occupied housing units . . . . .                                   | 743   | 736                    | 7                       | -                             | -          | -          | -     | -             |
| Households . . . . .   | 772   | 761                    | 11                      | -                             | -          | -          | -     | -             |
| Population . . . . .   | 2,253 | 2,231                  | 22                      | -                             | -          | -          | -     | -             |
| Grande Rivière Noire VCA   |       |                        |                         |                               |            |            |       |               |
| Total housing units . . . . .                                      | 1,134 | 929                    | 125                     | -                             | -          | -          | -     | 80            |
| Occupied housing units . . . . .                                   | 833   | 713                    | 120                     | -                             | -          | -          | -     | -             |
| Households . . . . .   | 853   | 731                    | 122                     | -                             | -          | -          | -     | -             |
| Population . . . . .   | 2,763 | 2,345                  | 418                     | -                             | -          | -          | -     | -             |
| Gros Cailloux VCA  |       |                        |                         |                               |            |            |       |               |
| Total housing units . . . . .                                      | 768   | 637                    | 125                     | -                             | -          | 1          | 5     | -             |
| Occupied housing units . . . . .                                   | 741   | 616                    | 120                     | -                             | -          | 1          | 4     | -             |
| Households . . . . .   | 869   | 718                    | 146                     | -                             | -          | 1          | 4     | -             |
| Population . . . . .   | 3,217 | 2,704                  | 493                     | -                             | -          | 3          | 17    | -             |
| La Gaulette VCA  |       |                        |                         |                               |            |            |       |               |
| Total housing units . . . . .                                      | 794   | 712                    | 79                      | -                             | -          | -          | 1     | 2             |
| Occupied housing units . . . . .                                   | 676   | 608                    | 68                      | -                             | -          | -          | -     | -             |
| Households . . . . .   | 699   | 628                    | 71                      | -                             | -          | -          | -     | -             |
| Population . . . . .   | 2,343 | 2,118                  | 225                     | -                             | -          | -          | -     | -             |
| Le Morne VCA   |       |                        |                         |                               |            |            |       |               |
| Total housing units . . . . .                                      | 422   | 285                    | 96                      | -                             | -          | -          | 41    | -             |
| Occupied housing units . . . . .                                   | 352   | 215                    | 96                      | -                             | -          | -          | 41    | -             |
| Households . . . . .   | 358   | 219                    | 98                      | -                             | -          | -          | 41    | -             |
| Population . . . . .   | 1,343 | 835                    | 380                     | -                             | -          | -          | 128   | -             |
| Petite Rivière VCA   |       |                        |                         |                               |            |            |       |               |
| Total housing units . . . . .                                      | 1,211 | 1,075                  | 125                     | 1                             | -          | -          | 6     | 4             |
| Occupied housing units . . . . .                                   | 1,170 | 1,051                  | 112                     | 1                             | -          | -          | 6     | -             |
| Households . . . . .   | 1,236 | 1,109                  | 120                     | 1                             | -          | -          | 6     | -             |
| Population . . . . .   | 4,666 | 4,136                  | 501                     | 4                             | -          | -          | 25    | -             |
| Richelieu VCA  |       |                        |                         |                               |            |            |       |               |
| Total housing units . . . . .                                      | 1,404 | 1,226                  | 137                     | 1                             | -          | -          | 22    | 18            |
| Occupied housing units . . . . .                                   | 1,341 | 1,194                  | 127                     | -                             | -          | -          | 20    | -             |
| Households . . . . .   | 1,393 | 1,243                  | 129                     | -                             | -          | -          | 21    | -             |
| Population . . . . .   | 5,208 | 4,663                  | 458                     | -                             | -          | -          | 87    | -             |

(1) Excluding 27 homeless households with a population of 29.



Table HDU04 - Total housing units, housing units occupied by private households(1), households and population by geographical location and type of water supply

| Country, Districts,<br>Municipal Wards or<br>Village Council Areas | Total  | Type of water supply   |                         |                               |            |            |       |               |
|--|--------|------------------------|-------------------------|-------------------------------|------------|------------|-------|---------------|
|  |        | Piped water            |                         |                               | Tank-wagon | Well/River | Other | Not<br>stated |
|  |        | Inside<br>housing unit | Outside, on<br>premises | Outside, pub-<br>lic fountain |            |            |       |               |
| Tamarin VCA  |        |                        |                         |                               |            |            |       |               |
| Total housing units . . . . .                                      | 1,621  | 1,533                  | 23                      | -                             | -          | -          | 1     | 64            |
| Occupied housing units . . . . .                                   | 1,126  | 1,103                  | 22                      | -                             | -          | -          | 1     | -             |
| Households . . . . .   | 1,159  | 1,136                  | 22                      | -                             | -          | -          | 1     | -             |
| Population . . . . .   | 3,858  | 3,778                  | 79                      | -                             | -          | -          | 1     | -             |
| ISLAND OF RODRIGUES-wholly rural                                   |        |                        |                         |                               |            |            |       |               |
| Total housing units . . . . .                                      | 12,141 | 6,230                  | 4,999                   | 129                           | 48         | 135        | 542   | 58            |
| Occupied housing units . . . . .                                   | 10,706 | 5,819                  | 4,247                   | 76                            | 36         | 120        | 407   | 1             |
| Households . . . . .   | 10,988 | 5,987                  | 4,356                   | 76                            | 37         | 120        | 411   | 1             |
| Population . . . . .   | 39,867 | 21,813                 | 16,022                  | 252                           | 119        | 402        | 1,258 | 1             |
| Region 1   |        |                        |                         |                               |            |            |       |               |
| Total housing units . . . . .                                      | 2,069  | 1,047                  | 844                     | 36                            | 26         | 53         | 56    | 7             |
| Occupied housing units . . . . .                                   | 1,827  | 965                    | 738                     | 25                            | 23         | 47         | 28    | 1             |
| Households . . . . .   | 1,879  | 997                    | 756                     | 25                            | 24         | 47         | 29    | 1             |
| Population . . . . .   | 6,775  | 3,636                  | 2,746                   | 79                            | 77         | 148        | 88    | 1             |
| Region 2   |        |                        |                         |                               |            |            |       |               |
| Total housing units . . . . .                                      | 1,630  | 702                    | 814                     | 4                             | 2          | 13         | 90    | 5             |
| Occupied housing units . . . . .                                   | 1,457  | 679                    | 690                     | 3                             | 2          | 11         | 72    | -             |
| Households . . . . .   | 1,500  | 699                    | 713                     | 3                             | 2          | 11         | 72    | -             |
| Population . . . . .   | 5,701  | 2,728                  | 2,675                   | 14                            | 9          | 46         | 229   | -             |
| Region 3   |        |                        |                         |                               |            |            |       |               |
| Total housing units . . . . .                                      | 2,176  | 1,021                  | 934                     | 27                            | 12         | 22         | 151   | 9             |
| Occupied housing units . . . . .                                   | 1,959  | 1,000                  | 828                     | 11                            | 9          | 18         | 93    | -             |
| Households . . . . .   | 2,016  | 1,036                  | 848                     | 11                            | 9          | 18         | 94    | -             |
| Population . . . . .   | 7,532  | 3,935                  | 3,195                   | 39                            | 29         | 60         | 274   | -             |
| Region 4   |        |                        |                         |                               |            |            |       |               |
| Total housing units . . . . .                                      | 1,916  | 1,197                  | 573                     | 20                            | 1          | 28         | 74    | 23            |
| Occupied housing units . . . . .                                   | 1,647  | 1,066                  | 472                     | 13                            | -          | 28         | 68    | -             |
| Households . . . . .   | 1,686  | 1,090                  | 486                     | 13                            | -          | 28         | 69    | -             |
| Population . . . . .   | 5,803  | 3,673                  | 1,788                   | 39                            | -          | 90         | 213   | -             |
| Region 5   |        |                        |                         |                               |            |            |       |               |
| Total housing units . . . . .                                      | 2,404  | 1,381                  | 857                     | 19                            | 3          | 16         | 120   | 8             |
| Occupied housing units . . . . .                                   | 2,100  | 1,272                  | 695                     | 13                            | 1          | 13         | 106   | -             |
| Households . . . . .   | 2,147  | 1,298                  | 715                     | 13                            | 1          | 13         | 107   | -             |
| Population . . . . .   | 7,522  | 4,509                  | 2,574                   | 47                            | 1          | 43         | 348   | -             |
| Region 6   |        |                        |                         |                               |            |            |       |               |
| Total housing units . . . . .                                      | 1,946  | 882                    | 977                     | 23                            | 4          | 3          | 51    | 6             |
| Occupied housing units . . . . .                                   | 1,716  | 837                    | 824                     | 11                            | 1          | 3          | 40    | -             |
| Households . . . . .   | 1,760  | 867                    | 838                     | 11                            | 1          | 3          | 40    | -             |
| Population . . . . .   | 6,534  | 3,332                  | 3,044                   | 34                            | 3          | 15         | 106   | -             |

(1) Excluding 27 homeless households with a population of 29.

Table HDU04 - Total housing units, housing units occupied by private households(1), households and population by geographical location and type of water supply

| Country, Districts,<br>Municipal Wards or<br>Village Council Areas | Total | Type of water supply   |                         |                               |            |            |       |               |
|--|-------|------------------------|-------------------------|-------------------------------|------------|------------|-------|---------------|
|  |       | Piped water            |                         |                               | Tank-wagon | Well/River | Other | Not<br>stated |
|  |       | Inside<br>housing unit | Outside, on<br>premises | Outside, pub-<br>lic fountain |            |            |       |               |

|                                 |     |     |   |   |   |    |   |   |
|---------------------------------|-----|-----|---|---|---|----|---|---|
| ISLAND OF AGALEGA-wholly rural  |     |     |   |   |   |    |   |   |
| Total housing units . . . . .   | 85  | 55  | - | - | - | 30 | - | - |
| Occupied housing units. . . . . | 78  | 55  | - | - | - | 23 | - | - |
| Households. . . . .             | 79  | 56  | - | - | - | 23 | - | - |
| Population. . . . .             | 265 | 227 | - | - | - | 38 | - | - |

(1) Excluding 27 homeless households with a population of 29.

Table HDU05 - Total housing units, housing units occupied by private households(1), households and population by geographical location and availability of domestic water tank/reservoir(2)

| Country, Districts,<br>Municipal Wards or<br>Village Council Areas | Total     | Availability of domestic water tank/reservoir |               |            |
|--|-----------|---|---------------|------------|
|  |           | Available                                     | Not available | Not stated |
| <b>REPUBLIC OF MAURITIUS</b>                                       |           |   |               |            |
| Total housing units . . . . .                                      | 359,015   | 177,361                                       | 175,384       | 6,270      |
| Occupied housing units . . . . .                                   | 324,718   | 162,322                                       | 162,253       | 143        |
| Households . . . . .   | 342,358   | 169,461                                       | 172,750       | 147        |
| Population . . . . .   | 1,215,170 | 600,141                                       | 614,641       | 388        |
| <b>REPUBLIC OF MAURITIUS - Urban</b>                               |           |   |               |            |
| Total housing units . . . . .                                      | 149,905   | 81,682  | 64,780        | 3,443      |
| Occupied housing units . . . . .                                   | 136,896   | 77,093  | 59,705        | 98         |
| Households . . . . .   | 141,871   | 79,328  | 62,442        | 101        |
| Population . . . . .   | 487,393   | 270,451                                       | 216,698       | 244        |
| <b>REPUBLIC OF MAURITIUS - Rural</b>                               |           |   |               |            |
| Total housing units . . . . .                                      | 209,110   | 95,679  | 110,604       | 2,827      |
| Occupied housing units . . . . .                                   | 187,822   | 85,229  | 102,548       | 45         |
| Households . . . . .   | 200,487   | 90,133  | 110,308       | 46         |
| Population . . . . .   | 727,777   | 329,690                                       | 397,943       | 144        |
| <b>ISLAND OF MAURITIUS</b>   |           |   |               |            |
| Total housing units . . . . .                                      | 346,789   | 166,340                                       | 174,196       | 6,253      |
| Occupied housing units . . . . .                                   | 313,934   | 152,302                                       | 161,490       | 142        |
| Households . . . . .   | 331,291   | 159,167                                       | 171,978       | 146        |
| Population . . . . .   | 1,175,038 | 562,421                                       | 612,230       | 387        |
| <b>ISLAND OF MAURITIUS - Urban</b>                                 |           |   |               |            |
| Total housing units . . . . .                                      | 149,905   | 81,682  | 64,780        | 3,443      |
| Occupied housing units . . . . .                                   | 136,896   | 77,093  | 59,705        | 98         |
| Households . . . . .   | 141,871   | 79,328  | 62,442        | 101        |
| Population . . . . .   | 487,393   | 270,451                                       | 216,698       | 244        |
| <b>ISLAND OF MAURITIUS - Rural</b>                                 |           |   |               |            |
| Total housing units . . . . .                                      | 196,884   | 84,658  | 109,416       | 2,810      |
| Occupied housing units . . . . .                                   | 177,038   | 75,209  | 101,785       | 44         |
| Households . . . . .   | 189,420   | 79,839  | 109,536       | 45         |
| Population . . . . .   | 687,645   | 291,970                                       | 395,532       | 143        |
| <b>PORT LOUIS DISTRICT-wholly urban</b>                            |           |   |               |            |
| Total housing units . . . . .                                      | 33,986    | 14,654  | 18,210        | 1,122      |
| Occupied housing units . . . . .                                   | 31,153    | 14,015  | 17,101        | 37         |
| Households . . . . .   | 32,723    | 14,639  | 18,045        | 39         |
| Population . . . . .   | 117,198   | 53,180  | 63,924        | 94         |

(1) Excluding 27 homeless households with a population of 29.

(2) A domestic tank or reservoir means a container made of fibre-glass or concrete to store water to be used for domestic purposes.

Table HDU05 - Total housing units, housing units occupied by private households(1), households and population by geographical location and availability of domestic water tank/reservoir(2)

| Country, Districts,<br>Municipal Wards or<br>Village Council Areas | Total   | Availability of domestic water tank/reservoir |               |            |
|--|---------|---|---------------|------------|
|  |         | Available                                     | Not available | Not stated |
| Town of Port Louis-Ward 1 East                                     |         |   |               |            |
| Total housing units . . . . .                                      | 3,579   | 1,029   | 2,478         | 72         |
| Occupied housing units . . . . .                                   | 3,329   | 996   | 2,333         | -          |
| Households . . . . .   | 3,508   | 1,036   | 2,472         | -          |
| Population . . . . .   | 12,328  | 3,756   | 8,572         | -          |
| Town of Port Louis-Ward 2  |         |   |               |            |
| Total housing units . . . . .                                      | 4,109   | 1,468   | 2,508         | 133        |
| Occupied housing units . . . . .                                   | 3,628   | 1,358   | 2,265         | 5          |
| Households . . . . .   | 3,720   | 1,383   | 2,332         | 5          |
| Population . . . . .   | 12,468  | 4,717   | 7,750         | 1          |
| Town of Port Louis-Ward 3  |         |   |               |            |
| Total housing units . . . . .                                      | 6,300   | 2,662   | 3,296         | 342        |
| Occupied housing units . . . . .                                   | 5,775   | 2,569   | 3,194         | 12         |
| Households . . . . .   | 6,123   | 2,698   | 3,413         | 12         |
| Population . . . . .   | 21,556  | 9,663   | 11,845        | 48         |
| Town of Port Louis-Ward 4  |         |   |               |            |
| Total housing units . . . . .                                      | 5,665   | 3,369   | 2,126         | 170        |
| Occupied housing units . . . . .                                   | 5,163   | 3,194   | 1,968         | 1          |
| Households . . . . .   | 5,348   | 3,316   | 2,031         | 1          |
| Population . . . . .   | 18,436  | 11,919  | 6,516         | 1          |
| Town of Port Louis-Ward 5  |         |   |               |            |
| Total housing units . . . . .                                      | 6,026   | 2,432   | 3,332         | 262        |
| Occupied housing units . . . . .                                   | 5,464   | 2,327   | 3,134         | 3          |
| Households . . . . .   | 5,839   | 2,463   | 3,372         | 4          |
| Population . . . . .   | 21,864  | 9,205   | 12,647        | 12         |
| Town of Port Louis-Ward 6  |         |   |               |            |
| Total housing units . . . . .                                      | 8,307   | 3,694   | 4,470         | 143        |
| Occupied housing units . . . . .                                   | 7,794   | 3,571   | 4,207         | 16         |
| Households . . . . .   | 8,185   | 3,743   | 4,425         | 17         |
| Population . . . . .   | 30,546  | 13,920  | 16,594        | 32         |
| PAMPLEMOUSSES DISTRICT-wholly rural                                |         |   |               |            |
| Total housing units . . . . .                                      | 38,016  | 16,276  | 20,901        | 839        |
| Occupied housing units . . . . .                                   | 34,281  | 14,884  | 19,388        | 9          |
| Households . . . . .   | 36,150  | 15,544  | 20,597        | 9          |
| Population . . . . .   | 132,857 | 56,955  | 75,880        | 22         |
| Arsenal VCA  |         |   |               |            |
| Total housing units . . . . .                                      | 819     | 173   | 624           | 22         |
| Occupied housing units . . . . .                                   | 733     | 165   | 568           | -          |
| Households . . . . .   | 781     | 174   | 607           | -          |
| Population . . . . .   | 2,911   | 670   | 2,241         | -          |

(1) Excluding 27 homeless households with a population of 29.

(2) A domestic tank or reservoir means a container made of fibre-glass or concrete to store water to be used for domestic purposes.

Table HDU05 - Total housing units, housing units occupied by private households(1), households and population by geographical location and availability of domestic water tank/reservoir(2)

| Country, Districts,<br>Municipal Wards or<br>Village Council Areas | Total  | Availability of domestic water tank/reservoir |               |            |
|--|--------|---|---------------|------------|
|  |        | Available                                     | Not available | Not stated |
| Baie du Tombeau VCA  |        |   |               |            |
| Total housing units . . . . .                                      | 4,163  | 2,462   | 1,580         | 121        |
| Occupied housing units . . . . .                                   | 3,629  | 2,226   | 1,403         | -          |
| Households . . . . .   | 3,752  | 2,286   | 1,466         | -          |
| Population . . . . .   | 13,616 | 8,046   | 5,570         | -          |
| Calebasses VCA   |        |   |               |            |
| Total housing units . . . . .                                      | 1,287  | 431   | 848           | 8          |
| Occupied housing units . . . . .                                   | 1,207  | 423   | 784           | -          |
| Households . . . . .   | 1,263  | 444   | 819           | -          |
| Population . . . . .   | 4,666  | 1,656   | 3,010         | -          |
| Congomah VCA   |        |   |               |            |
| Total housing units . . . . .                                      | 493    | 290   | 202           | 1          |
| Occupied housing units . . . . .                                   | 476    | 287   | 189           | -          |
| Households . . . . .   | 499    | 303   | 196           | -          |
| Population . . . . .   | 1,895  | 1,175   | 720           | -          |
| Crève Coeur VCA  |        |   |               |            |
| Total housing units . . . . .                                      | 777    | 392   | 369           | 16         |
| Occupied housing units . . . . .                                   | 738    | 386   | 349           | 3          |
| Households . . . . .   | 777    | 402   | 372           | 3          |
| Population . . . . .   | 2,835  | 1,521   | 1,308         | 6          |
| D'Épinay VCA   |        |   |               |            |
| Total housing units . . . . .                                      | 1,455  | 381   | 1,048         | 26         |
| Occupied housing units . . . . .                                   | 1,383  | 376   | 1,007         | -          |
| Households . . . . .   | 1,437  | 398   | 1,039         | -          |
| Population . . . . .   | 5,364  | 1,467   | 3,897         | -          |
| Fond du Sac VCA  |        |   |               |            |
| Total housing units . . . . .                                      | 1,343  | 543   | 758           | 42         |
| Occupied housing units . . . . .                                   | 1,265  | 524   | 741           | -          |
| Households . . . . .   | 1,353  | 557   | 796           | -          |
| Population . . . . .   | 5,135  | 2,118   | 3,017         | -          |
| Grand Baie VCA-West(East in R/R)                                   |        |   |               |            |
| Total housing units . . . . .                                      | 1,554  | 1,171   | 155           | 228        |
| Occupied housing units . . . . .                                   | 770    | 663   | 107           | -          |
| Households . . . . .   | 776    | 666   | 110           | -          |
| Population . . . . .   | 2,430  | 2,022   | 408           | -          |
| Le Hochet VCA  |        |   |               |            |
| Total housing units . . . . .                                      | 4,113  | 1,615   | 2,464         | 34         |
| Occupied housing units . . . . .                                   | 3,817  | 1,556   | 2,258         | 3          |
| Households . . . . .   | 4,038  | 1,634   | 2,401         | 3          |
| Population . . . . .   | 14,700 | 5,962   | 8,729         | 9          |

(1) Excluding 27 homeless households with a population of 29.

(2) A domestic tank or reservoir means a container made of fibre-glass or concrete to store water to be used for domestic purposes.

Table HDU05 - Total housing units, housing units occupied by private households(1), households and population by geographical location and availability of domestic water tank/reservoir(2)

| Country, Districts,<br>Municipal Wards or<br>Village Council Areas | Total | Availability of domestic water tank/reservoir |               |            |
|--|-------|---|---------------|------------|
|  |       | Available                                     | Not available | Not stated |
| Long Mountain VCA  |       |   |               |            |
| Total housing units . . . . .                                      | 1,944 | 1,067   | 846           | 31         |
| Occupied housing units . . . . .                                   | 1,848 | 1,049   | 798           | 1          |
| Households . . . . .   | 1,923 | 1,083   | 839           | 1          |
| Population . . . . .   | 6,997 | 4,021   | 2,972         | 4          |
| Mapou VCA South(North in R/R)                                      |       |   |               |            |
| Total housing units . . . . .                                      | 78    | 27  | 51            | -          |
| Occupied housing units . . . . .                                   | 73    | 25  | 48            | -          |
| Households . . . . .   | 75    | 26  | 49            | -          |
| Population . . . . .   | 261   | 77  | 184           | -          |
| Morcellement St André VCA  |       |   |               |            |
| Total housing units . . . . .                                      | 1,460 | 686   | 749           | 25         |
| Occupied housing units . . . . .                                   | 1,405 | 683   | 722           | -          |
| Households . . . . .   | 1,538 | 742   | 796           | -          |
| Population . . . . .   | 5,770 | 2,873   | 2,897         | -          |
| Notre Dame VCA   |       |   |               |            |
| Total housing units . . . . .                                      | 1,127 | 424   | 683           | 20         |
| Occupied housing units . . . . .                                   | 1,062 | 418   | 642           | 2          |
| Households . . . . .   | 1,128 | 446   | 680           | 2          |
| Population . . . . .   | 4,106 | 1,640   | 2,463         | 3          |
| Pamplemousses VCA  |       |   |               |            |
| Total housing units . . . . .                                      | 2,422 | 564   | 1,848         | 10         |
| Occupied housing units . . . . .                                   | 2,294 | 555   | 1,739         | -          |
| Households . . . . .   | 2,374 | 567   | 1,807         | -          |
| Population . . . . .   | 8,642 | 2,129   | 6,513         | -          |
| Piton VCA-West(East in R/R)  |       |   |               |            |
| Total housing units . . . . .                                      | 406   | 116   | 259           | 31         |
| Occupied housing units . . . . .                                   | 363   | 110   | 253           | -          |
| Households . . . . .   | 413   | 127   | 286           | -          |
| Population . . . . .   | 1,478 | 519   | 959           | -          |
| Plaine des Papayes VCA   |       |   |               |            |
| Total housing units . . . . .                                      | 1,951 | 637   | 1,242         | 72         |
| Occupied housing units . . . . .                                   | 1,806 | 623   | 1,183         | -          |
| Households . . . . .   | 1,958 | 678   | 1,280         | -          |
| Population . . . . .   | 7,465 | 2,585   | 4,880         | -          |
| Pointe aux Piments VCA   |       |   |               |            |
| Total housing units . . . . .                                      | 3,009 | 1,173   | 1,741         | 95         |
| Occupied housing units . . . . .                                   | 2,289 | 793   | 1,496         | -          |
| Households . . . . .   | 2,473 | 814   | 1,659         | -          |
| Population . . . . .   | 8,679 | 2,620   | 6,059         | -          |

(1) Excluding 27 homeless households with a population of 29.

(2) A domestic tank or reservoir means a container made of fibre-glass or concrete to store water to be used for domestic purposes.

Table HDU05 - Total housing units, housing units occupied by private households(1), households and population by geographical location and availability of domestic water tank/reservoir(2)

| Country, Districts,<br>Municipal Wards or<br>Village Council Areas | Total   | Availability of domestic water tank/reservoir |               |            |
|--|---------|---|---------------|------------|
|  |         | Available                                     | Not available | Not stated |
| <b>Terre Rouge VCA</b>   |         |   |               |            |
| Total housing units . . . . .                                      | 2,815   | 893   | 1,915         | 7          |
| Occupied housing units . . . . .                                   | 2,675   | 865   | 1,810         | -          |
| Households . . . . .   | 2,793   | 907   | 1,886         | -          |
| Population . . . . .   | 10,572  | 3,486   | 7,086         | -          |
| <b>Triolet VCA</b>   |         |   |               |            |
| Total housing units . . . . .                                      | 6,188   | 3,096   | 3,055         | 37         |
| Occupied housing units . . . . .                                   | 5,883   | 3,024   | 2,859         | -          |
| Households . . . . .   | 6,190   | 3,147   | 3,043         | -          |
| Population . . . . .   | 23,092  | 11,799  | 11,293        | -          |
| <b>Villebague VCA-West (East in R/R)</b>                           |         |   |               |            |
| Total housing units . . . . .                                      | 612     | 135   | 464           | 13         |
| Occupied housing units . . . . .                                   | 565     | 133   | 432           | -          |
| Households . . . . .   | 609     | 143   | 466           | -          |
| Population . . . . .   | 2,243   | 569   | 1,674         | -          |
| <b>R. DU REMPART DISTRICT-wholly rural</b>                         |         |   |               |            |
| Total housing units . . . . .                                      | 31,264  | 16,893  | 13,969        | 402        |
| Occupied housing units . . . . .                                   | 27,075  | 14,150  | 12,913        | 12         |
| Households . . . . .   | 29,373  | 15,305  | 14,056        | 12         |
| Population . . . . .   | 105,774 | 55,456  | 50,274        | 44         |
| <b>Amaury VCA-North (South in Flacq )</b>                          |         |   |               |            |
| Total housing units . . . . .                                      | 718     | 267   | 445           | 6          |
| Occupied housing units . . . . .                                   | 668     | 266   | 402           | -          |
| Households . . . . .   | 743     | 296   | 447           | -          |
| Population . . . . .   | 2,659   | 1,110   | 1,549         | -          |
| <b>Amitié VCA-East (West in Pamp)</b>                              |         |   |               |            |
| Total housing units . . . . .                                      | 519     | 188   | 323           | 8          |
| Occupied housing units . . . . .                                   | 489     | 184   | 305           | -          |
| Households . . . . .   | 571     | 210   | 361           | -          |
| Population . . . . .   | 2,042   | 743   | 1,299         | -          |
| <b>Belle Vue Maurel VCA-South</b>                                  |         |   |               |            |
| Total housing units . . . . .                                      | 1,192   | 367   | 811           | 14         |
| Occupied housing units . . . . .                                   | 1,131   | 359   | 772           | -          |
| Households . . . . .   | 1,196   | 381   | 815           | -          |
| Population . . . . .   | 4,390   | 1,443   | 2,947         | -          |
| <b>Cap Malheureux VCA</b>  |         |   |               |            |
| Total housing units . . . . .                                      | 2,130   | 1,733   | 371           | 26         |
| Occupied housing units . . . . .                                   | 1,399   | 1,095   | 304           | -          |
| Households . . . . .   | 1,518   | 1,186   | 332           | -          |
| Population . . . . .   | 5,205   | 4,060   | 1,145         | -          |

(1) Excluding 27 homeless households with a population of 29.

(2) A domestic tank or reservoir means a container made of fibre-glass or concrete to store water to be used for domestic purposes.

Table HDU05 - Total housing units, housing units occupied by private households(1), households and population by geographical location and availability of domestic water tank/reservoir(2)

| Country, Districts,<br>Municipal Wards or<br>Village Council Areas | Total  | Availability of domestic water tank/reservoir |               |            |
|--|--------|---|---------------|------------|
|  |        | Available                                     | Not available | Not stated |
| Cottage VCA  |        |   |               |            |
| Total housing units . . . . .                                      | 1,071  | 194   | 874           | 3          |
| Occupied housing units . . . . .                                   | 1,017  | 193   | 824           | -          |
| Households . . . . .   | 1,123  | 218   | 905           | -          |
| Population . . . . .   | 4,177  | 874   | 3,303         | -          |
| Espérance Trébuchet VCA  |        |   |               |            |
| Total housing units . . . . .                                      | 597    | 133   | 463           | 1          |
| Occupied housing units . . . . .                                   | 560    | 132   | 428           | -          |
| Households . . . . .   | 604    | 140   | 464           | -          |
| Population . . . . .   | 2,165  | 549   | 1,616         | -          |
| Goodlands VCA  |        |   |               |            |
| Total housing units . . . . .                                      | 5,458  | 3,648   | 1,770         | 40         |
| Occupied housing units . . . . .                                   | 5,081  | 3,480   | 1,590         | 11         |
| Households . . . . .   | 5,591  | 3,831   | 1,749         | 11         |
| Population . . . . .   | 20,400 | 14,104  | 6,256         | 40         |
| Grand Baie VCA-East (West in Pamp)                                 |        |   |               |            |
| Total housing units . . . . .                                      | 4,321  | 3,226   | 1,004         | 91         |
| Occupied housing units . . . . .                                   | 2,842  | 1,989   | 853           | -          |
| Households . . . . .   | 2,940  | 2,039   | 901           | -          |
| Population . . . . .   | 9,569  | 6,600   | 2,969         | -          |
| Grand Gaube VCA  |        |   |               |            |
| Total housing units . . . . .                                      | 2,419  | 1,591   | 818           | 10         |
| Occupied housing units . . . . .                                   | 1,939  | 1,212   | 727           | -          |
| Households . . . . .   | 2,177  | 1,345   | 832           | -          |
| Population . . . . .   | 7,657  | 4,809   | 2,848         | -          |
| Mapou VCA-North (South in Pamp)                                    |        |   |               |            |
| Total housing units . . . . .                                      | 375    | 130   | 245           | -          |
| Occupied housing units . . . . .                                   | 342    | 118   | 224           | -          |
| Households . . . . .   | 369    | 125   | 244           | -          |
| Population . . . . .   | 1,285  | 403   | 882           | -          |
| Petit Raffray VCA  |        |   |               |            |
| Total housing units . . . . .                                      | 2,288  | 1,416   | 854           | 18         |
| Occupied housing units . . . . .                                   | 2,173  | 1,370   | 803           | -          |
| Households . . . . .   | 2,401  | 1,514   | 887           | -          |
| Population . . . . .   | 9,234  | 5,893   | 3,341         | -          |
| Piton VCA-East (West in Pamp)                                      |        |   |               |            |
| Total housing units . . . . .                                      | 924    | 434   | 467           | 23         |
| Occupied housing units . . . . .                                   | 877    | 423   | 454           | -          |
| Households . . . . .   | 975    | 461   | 514           | -          |
| Population . . . . .   | 3,408  | 1,636   | 1,772         | -          |

(1) Excluding 27 homeless households with a population of 29.

(2) A domestic tank or reservoir means a container made of fibre-glass or concrete to store water to be used for domestic purposes.



Table HDU05 - Total housing units, housing units occupied by private households(1), households and population by geographical location and availability of domestic water tank/reservoir(2)

| Country, Districts,<br>Municipal Wards or<br>Village Council Areas | Total  | Availability of domestic water tank/reservoir |               |            |
|--|--------|---|---------------|------------|
|  |        | Available                                     | Not available | Not stated |
| <b>Plaines des Roches VCA-North</b>                                |        |   |               |            |
| Total housing units . . . . .                                      | 991    | 310   | 675           | 6          |
| Occupied housing units . . . . .                                   | 947    | 302   | 645           | -          |
| Households . . . . .   | 1,032  | 327   | 705           | -          |
| Population . . . . .   | 3,789  | 1,287   | 2,502         | -          |
| <b>Poudre d'Or Hamlet VCA</b>                                      |        |   |               |            |
| Total housing units . . . . .                                      | 662    | 149   | 502           | 11         |
| Occupied housing units . . . . .                                   | 625    | 147   | 477           | 1          |
| Households . . . . .   | 635    | 150   | 484           | 1          |
| Population . . . . .   | 2,357  | 571   | 1,782         | 4          |
| <b>Poudre d'Or VCA</b>   |        |   |               |            |
| Total housing units . . . . .                                      | 1,055  | 281   | 754           | 20         |
| Occupied housing units . . . . .                                   | 1,009  | 279   | 730           | -          |
| Households . . . . .   | 1,114  | 306   | 808           | -          |
| Population . . . . .   | 4,096  | 1,114   | 2,982         | -          |
| <b>Rivière du Rempart VCA</b>                                      |        |   |               |            |
| Total housing units . . . . .                                      | 2,982  | 1,148   | 1,773         | 61         |
| Occupied housing units . . . . .                                   | 2,815  | 1,125   | 1,690         | -          |
| Households . . . . .   | 2,955  | 1,178   | 1,777         | -          |
| Population . . . . .   | 10,817 | 4,349   | 6,468         | -          |
| <b>Roche Terre VCA</b>   |        |   |               |            |
| Total housing units . . . . .                                      | 843    | 614   | 217           | 12         |
| Occupied housing units . . . . .                                   | 802    | 595   | 207           | -          |
| Households . . . . .   | 872    | 645   | 227           | -          |
| Population . . . . .   | 3,113  | 2,332   | 781           | -          |
| <b>Roches Noires VCA-North</b>                                     |        |   |               |            |
| Total housing units . . . . .                                      | 1,638  | 575   | 1,043         | 20         |
| Occupied housing units . . . . .                                   | 1,375  | 410   | 965           | -          |
| Households . . . . .   | 1,509  | 453   | 1,056         | -          |
| Population . . . . .   | 5,470  | 1,630   | 3,840         | -          |
| <b>The Vale VCA</b>  |        |   |               |            |
| Total housing units . . . . .                                      | 1,056  | 486   | 538           | 32         |
| Occupied housing units . . . . .                                   | 963    | 468   | 495           | -          |
| Households . . . . .   | 1,027  | 497   | 530           | -          |
| Population . . . . .   | 3,869  | 1,939   | 1,930         | -          |
| <b>Villebague VCA-East</b>   |        |   |               |            |
| Total housing units . . . . .                                      | 25     | 3   | 22            | -          |
| Occupied housing units . . . . .                                   | 21     | 3   | 18            | -          |
| Households . . . . .   | 21     | 3   | 18            | -          |
| Population . . . . .   | 72     | 10  | 62            | -          |

(1) Excluding 27 homeless households with a population of 29.

(2) A domestic tank or reservoir means a container made of fibre-glass or concrete to store water to be used for domestic purposes.

Table HDU05 - Total housing units, housing units occupied by private households(1), households and population by geographical location and availability of domestic water tank/reservoir(2)

| Country, Districts,<br>Municipal Wards or<br>Village Council Areas | Total   | Availability of domestic water tank/reservoir |               |            |
|--|---------|---|---------------|------------|
|  |         | Available                                     | Not available | Not stated |
| FLACQ DISTRICT-wholly rural  |         |   |               |            |
| Total housing units . . . . .                                      | 36,265  | 12,937  | 23,031        | 297        |
| Occupied housing units . . . . .                                   | 33,819  | 12,295  | 21,519        | 5          |
| Households . . . . .   | 36,625  | 13,154  | 23,466        | 5          |
| Population . . . . .   | 135,389 | 49,838  | 85,537        | 14         |
| Amaury VCA-South(North in RR)                                      |         |   |               |            |
| Total housing units . . . . .                                      | 79      | 12  | 67            | -          |
| Occupied housing units . . . . .                                   | 77      | 12  | 65            | -          |
| Households . . . . .   | 91      | 16  | 75            | -          |
| Population . . . . .   | 313     | 57  | 256           | -          |
| Bel Air Riv. Sèche VCA   |         |   |               |            |
| Total housing units . . . . .                                      | 4,640   | 1,607   | 3,012         | 21         |
| Occupied housing units . . . . .                                   | 4,443   | 1,588   | 2,855         | -          |
| Households . . . . .   | 4,845   | 1,722   | 3,123         | -          |
| Population . . . . .   | 17,677  | 6,582   | 11,095        | -          |
| Bon Accueil VCA  |         |   |               |            |
| Total housing units . . . . .                                      | 1,553   | 796   | 711           | 46         |
| Occupied housing units . . . . .                                   | 1,478   | 788   | 690           | -          |
| Households . . . . .   | 1,616   | 839   | 777           | -          |
| Population . . . . .   | 6,282   | 3,298   | 2,984         | -          |
| Brisée Verdière VCA-South(N.in RR)                                 |         |   |               |            |
| Total housing units . . . . .                                      | 1,947   | 725   | 1,222         | -          |
| Occupied housing units . . . . .                                   | 1,833   | 709   | 1,124         | -          |
| Households . . . . .   | 2,023   | 769   | 1,254         | -          |
| Population . . . . .   | 7,534   | 2,959   | 4,575         | -          |
| Camp de Masque Pavé VCA  |         |   |               |            |
| Total housing units . . . . .                                      | 1,085   | 335   | 747           | 3          |
| Occupied housing units . . . . .                                   | 1,046   | 330   | 716           | -          |
| Households . . . . .   | 1,112   | 350   | 762           | -          |
| Population . . . . .   | 4,278   | 1,382   | 2,896         | -          |
| Camp de Masque VCA   |         |   |               |            |
| Total housing units . . . . .                                      | 734     | 254   | 477           | 3          |
| Occupied housing units . . . . .                                   | 687     | 247   | 440           | -          |
| Households . . . . .   | 711     | 253   | 458           | -          |
| Population . . . . .   | 2,714   | 975   | 1,739         | -          |
| Camp Ithier VCA  |         |   |               |            |
| Total housing units . . . . .                                      | 1,165   | 504   | 653           | 8          |
| Occupied housing units . . . . .                                   | 1,093   | 498   | 595           | -          |
| Households . . . . .   | 1,135   | 509   | 626           | -          |
| Population . . . . .   | 4,327   | 1,988   | 2,339         | -          |

(1) Excluding 27 homeless households with a population of 29.

(2) A domestic tank or reservoir means a container made of fibre-glass or concrete to store water to be used for domestic purposes.

Table HDU05 - Total housing units, housing units occupied by private households(1), households and population by geographical location and availability of domestic water tank/reservoir(2)

| Country, Districts,<br>Municipal Wards or<br>Village Council Areas | Total  | Availability of domestic water tank/reservoir |               |            |
|--|--------|---|---------------|------------|
|  |        | Available                                     | Not available | Not stated |
| Centre de Flacq VCA  |        |   |               |            |
| Total housing units . . . . .                                      | 4,384  | 1,756   | 2,609         | 19         |
| Occupied housing units . . . . .                                   | 4,154  | 1,714   | 2,439         | 1          |
| Households . . . . .   | 4,366  | 1,783   | 2,582         | 1          |
| Population . . . . .   | 15,754 | 6,518   | 9,235         | 1          |
| Clémencia VCA  |        |   |               |            |
| Total housing units . . . . .                                      | 474    | 86  | 380           | 8          |
| Occupied housing units . . . . .                                   | 451    | 86  | 365           | -          |
| Households . . . . .   | 486    | 91  | 395           | -          |
| Population . . . . .   | 1,849  | 361   | 1,488         | -          |
| Écroignard VCA   |        |   |               |            |
| Total housing units . . . . .                                      | 1,608  | 919   | 676           | 13         |
| Occupied housing units . . . . .                                   | 1,523  | 903   | 620           | -          |
| Households . . . . .   | 1,662  | 976   | 686           | -          |
| Population . . . . .   | 6,069  | 3,714   | 2,355         | -          |
| Grand River South-East VCA   |        |   |               |            |
| Total housing units . . . . .                                      | 536    | 56  | 480           | -          |
| Occupied housing units . . . . .                                   | 509    | 51  | 458           | -          |
| Households . . . . .   | 552    | 52  | 500           | -          |
| Population . . . . .   | 2,115  | 213   | 1,902         | -          |
| Lalmatie VCA-East (West in Moka)                                   |        |   |               |            |
| Total housing units . . . . .                                      | 2,650  | 1,128   | 1,461         | 61         |
| Occupied housing units . . . . .                                   | 2,511  | 1,117   | 1,393         | 1          |
| Households . . . . .   | 2,750  | 1,236   | 1,513         | 1          |
| Population . . . . .   | 10,416 | 4,785   | 5,627         | 4          |
| Laventure VCA  |        |   |               |            |
| Total housing units . . . . .                                      | 1,608  | 522   | 1,076         | 10         |
| Occupied housing units . . . . .                                   | 1,524  | 512   | 1,011         | 1          |
| Households . . . . .   | 1,667  | 549   | 1,117         | 1          |
| Population . . . . .   | 6,038  | 2,074   | 3,963         | 1          |
| Mare La Chaux VCA  |        |   |               |            |
| Total housing units . . . . .                                      | 527    | 154   | 373           | -          |
| Occupied housing units . . . . .                                   | 499    | 146   | 353           | -          |
| Households . . . . .   | 521    | 152   | 369           | -          |
| Population . . . . .   | 1,951  | 573   | 1,378         | -          |
| Médine Camp de Masque East VCA                                     |        |   |               |            |
| Total housing units . . . . .                                      | 1,382  | 497   | 880           | 5          |
| Occupied housing units . . . . .                                   | 1,325  | 494   | 830           | 1          |
| Households . . . . .   | 1,473  | 543   | 929           | 1          |
| Population . . . . .   | 5,588  | 2,139   | 3,447         | 2          |

(1) Excluding 27 homeless households with a population of 29.

(2) A domestic tank or reservoir means a container made of fibre-glass or concrete to store water to be used for domestic purposes.

Table HDU05 - Total housing units, housing units occupied by private households(1), households and population by geographical location and availability of domestic water tank/reservoir(2)

| Country, Districts,<br>Municipal Wards or<br>Village Council Areas | Total | Availability of domestic water tank/reservoir |               |            |
|--|-------|---|---------------|------------|
|  |       | Available                                     | Not available | Not stated |
| Montagne Blanche VCA - East  |       |   |               |            |
| Total housing units . . . . .                                      | 292   | 76  | 207           | 9          |
| Occupied housing units . . . . .                                   | 273   | 76  | 197           | -          |
| Households . . . . .   | 293   | 77  | 216           | -          |
| Population . . . . .   | 1,067 | 269   | 798           | -          |
| Olivia VCA   |       |   |               |            |
| Total housing units . . . . .                                      | 805   | 110   | 690           | 5          |
| Occupied housing units . . . . .                                   | 778   | 109   | 668           | 1          |
| Households . . . . .   | 947   | 133   | 813           | 1          |
| Population . . . . .   | 3,668 | 528   | 3,134         | 6          |
| Plaines des Roches VCA - South                                     |       |   |               |            |
| Total housing units . . . . .                                      | 83    | 23  | 60            | -          |
| Occupied housing units . . . . .                                   | 72    | 23  | 49            | -          |
| Households . . . . .   | 75    | 24  | 51            | -          |
| Population . . . . .   | 272   | 93  | 179           | -          |
| Poste de Flacq VCA   |       |   |               |            |
| Total housing units . . . . .                                      | 2,554 | 946   | 1,595         | 13         |
| Occupied housing units . . . . .                                   | 2,128 | 609   | 1,519         | -          |
| Households . . . . .   | 2,334 | 642   | 1,692         | -          |
| Population . . . . .   | 8,522 | 2,269   | 6,253         | -          |
| Quatre Cocos VCA   |       |   |               |            |
| Total housing units . . . . .                                      | 1,590 | 387   | 1,201         | 2          |
| Occupied housing units . . . . .                                   | 1,473 | 376   | 1,097         | -          |
| Households . . . . .   | 1,578 | 406   | 1,172         | -          |
| Population . . . . .   | 5,867 | 1,553   | 4,314         | -          |
| Quatre Soeurs VCA  |       |   |               |            |
| Total housing units . . . . .                                      | 840   | 263   | 576           | 1          |
| Occupied housing units . . . . .                                   | 796   | 262   | 534           | -          |
| Households . . . . .   | 914   | 307   | 607           | -          |
| Population . . . . .   | 3,324 | 1,175   | 2,149         | -          |
| Queen Victoria VCA   |       |   |               |            |
| Total housing units . . . . .                                      | 850   | 153   | 677           | 20         |
| Occupied housing units . . . . .                                   | 778   | 150   | 628           | -          |
| Households . . . . .   | 823   | 158   | 665           | -          |
| Population . . . . .   | 2,920 | 584   | 2,336         | -          |
| Sébastopol VCA   |       |   |               |            |
| Total housing units . . . . .                                      | 1,421 | 261   | 1,156         | 4          |
| Occupied housing units . . . . .                                   | 1,356 | 258   | 1,098         | -          |
| Households . . . . .   | 1,445 | 271   | 1,174         | -          |
| Population . . . . .   | 5,574 | 1,081   | 4,493         | -          |

(1) Excluding 27 homeless households with a population of 29.

(2) A domestic tank or reservoir means a container made of fibre-glass or concrete to store water to be used for domestic purposes.

Table HDU05 - Total housing units, housing units occupied by private households(1), households and population by geographical location and availability of domestic water tank/reservoir(2)

| Country, Districts,<br>Municipal Wards or<br>Village Council Areas | Total   | Availability of domestic water tank/reservoir |               |            |
|--|---------|---|---------------|------------|
|  |         | Available                                     | Not available | Not stated |
| St Julien (Haut de Flacq) VCA-East                                 |         |   |               |            |
| Total housing units . . . . .                                      | 767     | 340   | 418           | 9          |
| Occupied housing units . . . . .                                   | 651     | 335   | 316           | -          |
| Households . . . . .   | 679     | 342   | 337           | -          |
| Population . . . . .   | 2,395   | 1,212   | 1,183         | -          |
| St Julien D'Hotman VCA-East  |         |   |               |            |
| Total housing units . . . . .                                      | 952     | 293   | 655           | 4          |
| Occupied housing units . . . . .                                   | 899     | 289   | 610           | -          |
| Households . . . . .   | 960     | 303   | 657           | -          |
| Population . . . . .   | 3,295   | 1,101   | 2,194         | -          |
| Trou D'Eau Douce VCA   |         |   |               |            |
| Total housing units . . . . .                                      | 1,739   | 734   | 972           | 33         |
| Occupied housing units . . . . .                                   | 1,462   | 613   | 849           | -          |
| Households . . . . .   | 1,567   | 651   | 916           | -          |
| Population . . . . .   | 5,580   | 2,355   | 3,225         | -          |
| GRAND PORT DISTRICT-wholly rural                                   |         |   |               |            |
| Total housing units . . . . .                                      | 30,286  | 12,487  | 17,302        | 497        |
| Occupied housing units . . . . .                                   | 28,339  | 11,903  | 16,431        | 5          |
| Households . . . . .   | 30,360  | 12,751  | 17,604        | 5          |
| Population . . . . .   | 110,247 | 46,926  | 63,302        | 19         |
| Bambous Virieux VCA  |         |   |               |            |
| Total housing units . . . . .                                      | 413     | 190   | 222           | 1          |
| Occupied housing units . . . . .                                   | 395     | 186   | 209           | -          |
| Households . . . . .   | 429     | 207   | 222           | -          |
| Population . . . . .   | 1,523   | 762   | 761           | -          |
| Bananes VCA  |         |   |               |            |
| Total housing units . . . . .                                      | 180     | 9   | 171           | -          |
| Occupied housing units . . . . .                                   | 179     | 9   | 170           | -          |
| Households . . . . .   | 179     | 9   | 170           | -          |
| Population . . . . .   | 678     | 48  | 630           | -          |
| Beau Vallon VCA  |         |   |               |            |
| Total housing units . . . . .                                      | 2,342   | 1,083   | 1,227         | 32         |
| Occupied housing units . . . . .                                   | 1,889   | 735   | 1,154         | -          |
| Households . . . . .   | 2,002   | 762   | 1,240         | -          |
| Population . . . . .   | 6,962   | 2,462   | 4,500         | -          |
| Bois des Amourettes VCA  |         |   |               |            |
| Total housing units . . . . .                                      | 457     | 150   | 306           | 1          |
| Occupied housing units . . . . .                                   | 437     | 148   | 289           | -          |
| Households . . . . .   | 483     | 165   | 318           | -          |
| Population . . . . .   | 1,879   | 661   | 1,218         | -          |

(1) Excluding 27 homeless households with a population of 29.

(2) A domestic tank or reservoir means a container made of fibre-glass or concrete to store water to be used for domestic purposes.

Table HDU05 - Total housing units, housing units occupied by private households(1), households and population by geographical location and availability of domestic water tank/reservoir(2)

| Country, Districts,<br>Municipal Wards or<br>Village Council Areas | Total  | Availability of domestic water tank/reservoir |               |            |
|--|--------|---|---------------|------------|
|  |        | Available                                     | Not available | Not stated |
| Cluny VCA  |        |   |               |            |
| Total housing units . . . . .                                      | 408    | 39  | 369           | -          |
| Occupied housing units . . . . .                                   | 384    | 39  | 345           | -          |
| Households . . . . .   | 432    | 46  | 386           | -          |
| Population . . . . .   | 1,544  | 161   | 1,383         | -          |
| Grand Bel Air VCA  |        |   |               |            |
| Total housing units . . . . .                                      | 466    | 144   | 252           | 70         |
| Occupied housing units . . . . .                                   | 385    | 143   | 242           | -          |
| Households . . . . .   | 403    | 154   | 249           | -          |
| Population . . . . .   | 1,506  | 572   | 934           | -          |
| Grand Sable VCA  |        |   |               |            |
| Total housing units . . . . .                                      | 526    | 207   | 319           | -          |
| Occupied housing units . . . . .                                   | 517    | 206   | 311           | -          |
| Households . . . . .   | 557    | 228   | 329           | -          |
| Population . . . . .   | 2,157  | 900   | 1,257         | -          |
| L'Escalier VCA - East  |        |   |               |            |
| Total housing units . . . . .                                      | 2,175  | 869   | 1,302         | 4          |
| Occupied housing units . . . . .                                   | 2,086  | 850   | 1,236         | -          |
| Households . . . . .   | 2,268  | 924   | 1,344         | -          |
| Population . . . . .   | 7,809  | 3,220   | 4,589         | -          |
| Mahebourg VCA  |        |   |               |            |
| Total housing units . . . . .                                      | 4,554  | 2,321   | 2,217         | 16         |
| Occupied housing units . . . . .                                   | 4,233  | 2,226   | 2,007         | -          |
| Households . . . . .   | 4,320  | 2,269   | 2,051         | -          |
| Population . . . . .   | 15,153 | 8,109   | 7,044         | -          |
| Mare Chicose VCA   |        |   |               |            |
| Total housing units . . . . .                                      | 96     | 11  | 79            | 6          |
| Occupied housing units . . . . .                                   | 88     | 10  | 78            | -          |
| Households . . . . .   | 90     | 10  | 80            | -          |
| Population . . . . .   | 327    | 38  | 289           | -          |
| Mare d'Albert VCA  |        |   |               |            |
| Total housing units . . . . .                                      | 1,324  | 336   | 949           | 39         |
| Occupied housing units . . . . .                                   | 1,253  | 332   | 920           | 1          |
| Households . . . . .   | 1,295  | 344   | 950           | 1          |
| Population . . . . .   | 4,703  | 1,253   | 3,447         | 3          |
| Mare Tabac VCA   |        |   |               |            |
| Total housing units . . . . .                                      | 723    | 106   | 583           | 34         |
| Occupied housing units . . . . .                                   | 684    | 104   | 580           | -          |
| Households . . . . .   | 723    | 109   | 614           | -          |
| Population . . . . .   | 2,718  | 458   | 2,260         | -          |

(1) Excluding 27 homeless households with a population of 29.

(2) A domestic tank or reservoir means a container made of fibre-glass or concrete to store water to be used for domestic purposes.

Table HDU05 - Total housing units, housing units occupied by private households(1), households and population by geographical location and availability of domestic water tank/reservoir(2)

| Country, Districts,<br>Municipal Wards or<br>Village Council Areas | Total  | Availability of domestic water tank/reservoir |               |            |
|--|--------|---|---------------|------------|
|  |        | Available                                     | Not available | Not stated |
| <b>New Grove VCA</b>   |        |   |               |            |
| Total housing units . . . . .                                      | 2,836  | 1,144   | 1,589         | 103        |
| Occupied housing units . . . . .                                   | 2,672  | 1,136   | 1,532         | 4          |
| Households . . . . .   | 2,830  | 1,199   | 1,627         | 4          |
| Population . . . . .   | 10,469 | 4,542   | 5,911         | 16         |
| <b>Nouvelle France VCA</b>   |        |   |               |            |
| Total housing units . . . . .                                      | 1,870  | 1,101   | 749           | 20         |
| Occupied housing units . . . . .                                   | 1,775  | 1,085   | 690           | -          |
| Households . . . . .   | 1,922  | 1,177   | 745           | -          |
| Population . . . . .   | 6,994  | 4,370   | 2,624         | -          |
| <b>Old Grand Port VCA</b>  |        |   |               |            |
| Total housing units . . . . .                                      | 835    | 376   | 459           | -          |
| Occupied housing units . . . . .                                   | 788    | 365   | 423           | -          |
| Households . . . . .   | 853    | 394   | 459           | -          |
| Population . . . . .   | 2,962  | 1,438   | 1,524         | -          |
| <b>Petit Bel Air VCA</b>   |        |   |               |            |
| Total housing units . . . . .                                      | 351    | 175   | 174           | 2          |
| Occupied housing units . . . . .                                   | 334    | 172   | 162           | -          |
| Households . . . . .   | 346    | 176   | 170           | -          |
| Population . . . . .   | 1,203  | 621   | 582           | -          |
| <b>Plaine Magnien VCA</b>  |        |   |               |            |
| Total housing units . . . . .                                      | 2,508  | 1,098   | 1,356         | 54         |
| Occupied housing units . . . . .                                   | 2,411  | 1,090   | 1,321         | -          |
| Households . . . . .   | 2,677  | 1,228   | 1,449         | -          |
| Population . . . . .   | 10,002 | 4,643   | 5,359         | -          |
| <b>Rivière des Créoles VCA</b>                                     |        |   |               |            |
| Total housing units . . . . .                                      | 813    | 320   | 493           | -          |
| Occupied housing units . . . . .                                   | 781    | 316   | 465           | -          |
| Households . . . . .   | 838    | 343   | 495           | -          |
| Population . . . . .   | 3,127  | 1,322   | 1,805         | -          |
| <b>Riv. du Poste VCA-East</b>                                      |        |   |               |            |
| Total housing units . . . . .                                      | 341    | 56  | 272           | 13         |
| Occupied housing units . . . . .                                   | 325    | 56  | 269           | -          |
| Households . . . . .   | 348    | 62  | 286           | -          |
| Population . . . . .   | 1,295  | 238   | 1,057         | -          |
| <b>Rose Belle VCA</b>  |        |   |               |            |
| Total housing units . . . . .                                      | 3,054  | 1,398   | 1,645         | 11         |
| Occupied housing units . . . . .                                   | 2,926  | 1,375   | 1,551         | -          |
| Households . . . . .   | 3,202  | 1,513   | 1,689         | -          |
| Population . . . . .   | 11,826 | 5,682   | 6,144         | -          |

(1) Excluding 27 homeless households with a population of 29.

(2) A domestic tank or reservoir means a container made of fibre-glass or concrete to store water to be used for domestic purposes.

Table HDU05 - Total housing units, housing units occupied by private households(1), households and population by geographical location and availability of domestic water tank/reservoir(2)

| Country, Districts,<br>Municipal Wards or<br>Village Council Areas | Total  | Availability of domestic water tank/reservoir |               |            |
|--|--------|---|---------------|------------|
|  |        | Available                                     | Not available | Not stated |
| St Hubert VCA  |        |   |               |            |
| Total housing units . . . . .                                      | 824    | 169   | 633           | 22         |
| Occupied housing units . . . . .                                   | 779    | 168   | 611           | -          |
| Households . . . . .   | 822    | 172   | 650           | -          |
| Population . . . . .   | 3,160  | 692   | 2,468         | -          |
| Trois Boutiques VCA  |        |   |               |            |
| Total housing units . . . . .                                      | 1,853  | 484   | 1,300         | 69         |
| Occupied housing units . . . . .                                   | 1,776  | 483   | 1,293         | -          |
| Households . . . . .   | 1,989  | 537   | 1,452         | -          |
| Population . . . . .   | 7,330  | 2,056   | 5,274         | -          |
| Union Park VCA   |        |   |               |            |
| Total housing units . . . . .                                      | 1,337  | 701   | 636           | -          |
| Occupied housing units . . . . .                                   | 1,242  | 669   | 573           | -          |
| Households . . . . .   | 1,352  | 723   | 629           | -          |
| Population . . . . .   | 4,920  | 2,678   | 2,242         | -          |
| SAVANNE DISTRICT-wholly rural                                      |        |   |               |            |
| Total housing units . . . . .                                      | 18,943 | 5,458   | 13,296        | 189        |
| Occupied housing units . . . . .                                   | 17,518 | 5,169   | 12,346        | 3          |
| Households . . . . .   | 18,992 | 5,534   | 13,455        | 3          |
| Population . . . . .   | 67,145 | 19,980  | 47,156        | 9          |
| Baie du Cap VCA  |        |   |               |            |
| Total housing units . . . . .                                      | 645    | 148   | 497           | -          |
| Occupied housing units . . . . .                                   | 614    | 141   | 473           | -          |
| Households . . . . .   | 663    | 154   | 509           | -          |
| Population . . . . .   | 2,400  | 579   | 1,821         | -          |
| Bel Ombre VCA  |        |   |               |            |
| Total housing units . . . . .                                      | 740    | 232   | 508           | -          |
| Occupied housing units . . . . .                                   | 632    | 160   | 472           | -          |
| Households . . . . .   | 650    | 167   | 483           | -          |
| Population . . . . .   | 2,434  | 645   | 1,789         | -          |
| Bénarès VCA  |        |   |               |            |
| Total housing units . . . . .                                      | 615    | 88  | 525           | 2          |
| Occupied housing units . . . . .                                   | 558    | 86  | 472           | -          |
| Households . . . . .   | 673    | 107   | 566           | -          |
| Population . . . . .   | 2,194  | 338   | 1,856         | -          |
| Bois Chéri VCA   |        |   |               |            |
| Total housing units . . . . .                                      | 899    | 92  | 807           | -          |
| Occupied housing units . . . . .                                   | 858    | 90  | 768           | -          |
| Households . . . . .   | 929    | 95  | 834           | -          |
| Population . . . . .   | 3,484  | 384   | 3,100         | -          |

(1) Excluding 27 homeless households with a population of 29.

(2) A domestic tank or reservoir means a container made of fibre-glass or concrete to store water to be used for domestic purposes.



Table HDU05 - Total housing units, housing units occupied by private households(1), households and population by geographical location and availability of domestic water tank/reservoir(2)

| Country, Districts,<br>Municipal Wards or<br>Village Council Areas | Total  | Availability of domestic water tank/reservoir |               |            |
|--|--------|---|---------------|------------|
|  |        | Available                                     | Not available | Not stated |
| Britannia VCA  |        |   |               |            |
| Total housing units . . . . .                                      | 346    | 109   | 237           | -          |
| Occupied housing units . . . . .                                   | 316    | 108   | 208           | -          |
| Households . . . . .   | 340    | 122   | 218           | -          |
| Population . . . . .   | 1,266  | 456   | 810           | -          |
| Camp Diabie VCA  |        |   |               |            |
| Total housing units . . . . .                                      | 1,292  | 567   | 724           | 1          |
| Occupied housing units . . . . .                                   | 1,226  | 551   | 675           | -          |
| Households . . . . .   | 1,359  | 590   | 769           | -          |
| Population . . . . .   | 4,808  | 2,197   | 2,611         | -          |
| Chamouny VCA   |        |   |               |            |
| Total housing units . . . . .                                      | 1,325  | 336   | 989           | -          |
| Occupied housing units . . . . .                                   | 1,249  | 331   | 918           | -          |
| Households . . . . .   | 1,321  | 350   | 971           | -          |
| Population . . . . .   | 4,722  | 1,300   | 3,422         | -          |
| Chemin Grenier VCA   |        |   |               |            |
| Total housing units . . . . .                                      | 3,327  | 912   | 2,415         | -          |
| Occupied housing units . . . . .                                   | 3,139  | 888   | 2,251         | -          |
| Households . . . . .   | 3,416  | 949   | 2,467         | -          |
| Population . . . . .   | 11,975 | 3,372   | 8,603         | -          |
| Grand Bois VCA   |        |   |               |            |
| Total housing units . . . . .                                      | 1,982  | 502   | 1,461         | 19         |
| Occupied housing units . . . . .                                   | 1,878  | 489   | 1,388         | 1          |
| Households . . . . .   | 2,106  | 542   | 1,563         | 1          |
| Population . . . . .   | 7,627  | 2,026   | 5,600         | 1          |
| L'Escalier VCA-West (East in G/P)                                  |        |   |               |            |
| Total housing units . . . . .                                      | 11     | 4   | 7             | -          |
| Occupied housing units . . . . .                                   | 5      | 2   | 3             | -          |
| Households . . . . .   | 5      | 2   | 3             | -          |
| Population . . . . .   | 18     | 9   | 9             | -          |
| Rivière des Anguilles VCA  |        |   |               |            |
| Total housing units . . . . .                                      | 2,690  | 990   | 1,681         | 19         |
| Occupied housing units . . . . .                                   | 2,532  | 951   | 1,579         | 2          |
| Households . . . . .   | 2,686  | 1,001   | 1,683         | 2          |
| Population . . . . .   | 9,280  | 3,549   | 5,723         | 8          |
| Rivière du Poste VCA - West  |        |   |               |            |
| Total housing units . . . . .                                      | 228    | 44  | 180           | 4          |
| Occupied housing units . . . . .                                   | 221    | 44  | 177           | -          |
| Households . . . . .   | 232    | 44  | 188           | -          |
| Population . . . . .   | 882    | 191   | 691           | -          |

(1) Excluding 27 homeless households with a population of 29.

(2) A domestic tank or reservoir means a container made of fibre-glass or concrete to store water to be used for domestic purposes.

Table HDU05 - Total housing units, housing units occupied by private households(1), households and population by geographical location and availability of domestic water tank/reservoir(2)

| Country, Districts,<br>Municipal Wards or<br>Village Council Areas | Total   | Availability of domestic water tank/reservoir |               |            |
|--|---------|---|---------------|------------|
|  |         | Available                                     | Not available | Not stated |
| <b>Saint Aubin VCA</b>   |         |   |               |            |
| Total housing units . . . . .                                      | 368     | 59  | 287           | 22         |
| Occupied housing units . . . . .                                   | 312     | 56  | 256           | -          |
| Households . . . . .   | 351     | 62  | 289           | -          |
| Population . . . . .   | 1,330   | 228   | 1,102         | -          |
| <b>Souillac VCA</b>  |         |   |               |            |
| Total housing units . . . . .                                      | 1,390   | 389   | 976           | 25         |
| Occupied housing units . . . . .                                   | 1,227   | 370   | 857           | -          |
| Households . . . . .   | 1,299   | 383   | 916           | -          |
| Population . . . . .   | 4,413   | 1,290   | 3,123         | -          |
| <b>Surinam VCA</b>   |         |   |               |            |
| Total housing units . . . . .                                      | 3,085   | 986   | 2,002         | 97         |
| Occupied housing units . . . . .                                   | 2,751   | 902   | 1,849         | -          |
| Households . . . . .   | 2,962   | 966   | 1,996         | -          |
| Population . . . . .   | 10,312  | 3,416   | 6,896         | -          |
| <b>PLAINES WILHEMS DISTRICT</b>                                    |         |   |               |            |
| Total housing units . . . . .                                      | 110,154 | 64,642  | 43,542        | 1,970      |
| Occupied housing units . . . . .                                   | 100,757 | 60,915  | 39,792        | 50         |
| Households . . . . .   | 103,921 | 62,462  | 41,409        | 50         |
| Population . . . . .   | 352,148 | 209,950                                       | 142,094       | 104        |
| <b>PLAINES WILHEMS DISTRICT - Urban</b>                            |         |   |               |            |
| Total housing units . . . . .                                      | 108,475 | 63,455  | 43,091        | 1,929      |
| Occupied housing units . . . . .                                   | 99,212  | 59,790  | 39,372        | 50         |
| Households . . . . .   | 102,303 | 61,282  | 40,971        | 50         |
| Population . . . . .   | 346,404 | 205,757                                       | 140,543       | 104        |
| <b>Town of B-Bassin/R-Hill</b>                                     |         |   |               |            |
| Total housing units . . . . .                                      | 31,715  | 20,122  | 11,039        | 554        |
| Occupied housing units . . . . .                                   | 28,736  | 18,794  | 9,927         | 15         |
| Households . . . . .   | 29,339  | 19,076  | 10,248        | 15         |
| Population . . . . .   | 98,355  | 63,252  | 35,079        | 24         |
| <b>Town of B-Bassin/R-Hill-Ward 1</b>                              |         |   |               |            |
| Total housing units . . . . .                                      | 7,247   | 4,221   | 2,958         | 68         |
| Occupied housing units . . . . .                                   | 6,755   | 4,048   | 2,706         | 1          |
| Households . . . . .   | 6,970   | 4,162   | 2,807         | 1          |
| Population . . . . .   | 24,541  | 14,755  | 9,784         | 2          |
| <b>Town of B-Bassin/R-Hill-Ward 2</b>                              |         |   |               |            |
| Total housing units . . . . .                                      | 8,518   | 6,144   | 2,281         | 93         |
| Occupied housing units . . . . .                                   | 7,642   | 5,616   | 2,026         | -          |
| Households . . . . .   | 7,762   | 5,692   | 2,070         | -          |
| Population . . . . .   | 25,311  | 18,610  | 6,701         | -          |

(1) Excluding 27 homeless households with a population of 29.

(2) A domestic tank or reservoir means a container made of fibre-glass or concrete to store water to be used for domestic purposes.

Table HDU05 - Total housing units, housing units occupied by private households(1), households and population by geographical location and availability of domestic water tank/reservoir(2)

| Country, Districts,<br>Municipal Wards or<br>Village Council Areas | Total   | Availability of domestic water tank/reservoir |               |            |
|--|---------|---|---------------|------------|
|  |         | Available                                     | Not available | Not stated |
| Town of B-Bassin/R-Hill-Ward 3                                     |         |   |               |            |
| Total housing units . . . . .                                      | 7,112   | 4,468   | 2,423         | 221        |
| Occupied housing units . . . . .                                   | 6,431   | 4,182   | 2,241         | 8          |
| Households . . . . .   | 6,595   | 4,230   | 2,357         | 8          |
| Population . . . . .   | 21,488  | 13,203  | 8,282         | 3          |
| Town of B-Bassin/R-Hill-Ward 4                                     |         |   |               |            |
| Total housing units . . . . .                                      | 8,838   | 5,289   | 3,377         | 172        |
| Occupied housing units . . . . .                                   | 7,908   | 4,948   | 2,954         | 6          |
| Households . . . . .   | 8,012   | 4,992   | 3,014         | 6          |
| Population . . . . .   | 27,015  | 16,684  | 10,312        | 19         |
| Town of Quatre Bornes  |         |   |               |            |
| Total housing units . . . . .                                      | 22,654  | 14,341  | 8,050         | 263        |
| Occupied housing units . . . . .                                   | 20,385  | 13,129  | 7,252         | 4          |
| Households . . . . .   | 21,148  | 13,495  | 7,649         | 4          |
| Population . . . . .   | 69,985  | 44,242  | 25,737        | 6          |
| Town of Q-Bornes-Ward 1  |         |   |               |            |
| Total housing units . . . . .                                      | 7,337   | 4,450   | 2,824         | 63         |
| Occupied housing units . . . . .                                   | 6,456   | 3,952   | 2,503         | 1          |
| Households . . . . .   | 6,614   | 4,036   | 2,577         | 1          |
| Population . . . . .   | 21,208  | 12,846  | 8,361         | 1          |
| Town of Q-Bornes-Ward 2  |         |   |               |            |
| Total housing units . . . . .                                      | 7,334   | 5,266   | 1,881         | 187        |
| Occupied housing units . . . . .                                   | 6,393   | 4,749   | 1,641         | 3          |
| Households . . . . .   | 6,546   | 4,845   | 1,698         | 3          |
| Population . . . . .   | 20,742  | 15,252  | 5,485         | 5          |
| Town of Q-Bornes-Ward 3 East                                       |         |   |               |            |
| Total housing units . . . . .                                      | 7,983   | 4,625   | 3,345         | 13         |
| Occupied housing units . . . . .                                   | 7,536   | 4,428   | 3,108         | -          |
| Households . . . . .   | 7,988   | 4,614   | 3,374         | -          |
| Population . . . . .   | 28,035  | 16,144  | 11,891        | -          |
| Town of Vac/Phoenix  |         |   |               |            |
| Total housing units . . . . .                                      | 30,087  | 13,271  | 16,366        | 450        |
| Occupied housing units . . . . .                                   | 28,071  | 12,841  | 15,217        | 13         |
| Households . . . . .   | 29,081  | 13,263  | 15,805        | 13         |
| Population . . . . .   | 101,760 | 46,877  | 54,847        | 36         |
| Town of Vac/Phoenix-Ward 1   |         |   |               |            |
| Total housing units . . . . .                                      | 8,139   | 3,045   | 4,997         | 97         |
| Occupied housing units . . . . .                                   | 7,622   | 2,971   | 4,644         | 7          |
| Households . . . . .   | 7,916   | 3,065   | 4,844         | 7          |
| Population . . . . .   | 27,888  | 10,968  | 16,900        | 20         |

(1) Excluding 27 homeless households with a population of 29.

(2) A domestic tank or reservoir means a container made of fibre-glass or concrete to store water to be used for domestic purposes.

Table HDU05 - Total housing units, housing units occupied by private households(1), households and population by geographical location and availability of domestic water tank/reservoir(2)

| Country, Districts,<br>Municipal Wards or<br>Village Council Areas | Total  | Availability of domestic water tank/reservoir |               |            |
|--|--------|---|---------------|------------|
|  |        | Available                                     | Not available | Not stated |
| Town of Vac/Phoenix-Ward 2   |        |   |               |            |
| Total housing units . . . . .                                      | 7,543  | 2,942   | 4,529         | 72         |
| Occupied housing units . . . . .                                   | 7,090  | 2,886   | 4,201         | 3          |
| Households . . . . .   | 7,282  | 2,967   | 4,312         | 3          |
| Population . . . . .   | 25,626 | 10,542  | 15,077        | 7          |
| Town of Vac/Phoenix-Ward 3   |        |   |               |            |
| Total housing units . . . . .                                      | 6,990  | 3,651   | 3,147         | 192        |
| Occupied housing units . . . . .                                   | 6,396  | 3,492   | 2,903         | 1          |
| Households . . . . .   | 6,566  | 3,588   | 2,977         | 1          |
| Population . . . . .   | 22,361 | 12,257  | 10,104        | -          |
| Town of Vac/Phoenix-Ward 4 West                                    |        |   |               |            |
| Total housing units . . . . .                                      | 7,415  | 3,633   | 3,693         | 89         |
| Occupied housing units . . . . .                                   | 6,963  | 3,492   | 3,469         | 2          |
| Households . . . . .   | 7,317  | 3,643   | 3,672         | 2          |
| Population . . . . .   | 25,885 | 13,110  | 12,766        | 9          |
| Town of Curepipe   |        |   |               |            |
| Total housing units . . . . .                                      | 24,019 | 15,721  | 7,636         | 662        |
| Occupied housing units . . . . .                                   | 22,020 | 15,026  | 6,976         | 18         |
| Households . . . . .   | 22,735 | 15,448  | 7,269         | 18         |
| Population . . . . .   | 76,304 | 51,386  | 24,880        | 38         |
| Town of Curepipe-Ward 1  |        |   |               |            |
| Total housing units . . . . .                                      | 7,843  | 4,928   | 2,608         | 307        |
| Occupied housing units . . . . .                                   | 7,178  | 4,787   | 2,381         | 10         |
| Households . . . . .   | 7,353  | 4,895   | 2,448         | 10         |
| Population . . . . .   | 25,041 | 16,680  | 8,349         | 12         |
| Town of Curepipe-Ward 2 West                                       |        |   |               |            |
| Total housing units . . . . .                                      | 7,463  | 5,268   | 2,021         | 174        |
| Occupied housing units . . . . .                                   | 6,846  | 4,991   | 1,848         | 7          |
| Households . . . . .   | 7,059  | 5,139   | 1,913         | 7          |
| Population . . . . .   | 23,654 | 17,014  | 6,618         | 22         |
| Town of Curepipe-Ward 3  |        |   |               |            |
| Total housing units . . . . .                                      | 8,713  | 5,525   | 3,007         | 181        |
| Occupied housing units . . . . .                                   | 7,996  | 5,248   | 2,747         | 1          |
| Households . . . . .   | 8,323  | 5,414   | 2,908         | 1          |
| Population . . . . .   | 27,609 | 17,692  | 9,913         | 4          |
| PLAINES WILHEMS DISTRICT - Rural                                   |        |   |               |            |
| Total housing units . . . . .                                      | 1,679  | 1,187   | 451           | 41         |
| Occupied housing units . . . . .                                   | 1,545  | 1,125   | 420           | -          |
| Households . . . . .   | 1,618  | 1,180   | 438           | -          |
| Population . . . . .   | 5,744  | 4,193   | 1,551         | -          |

(1) Excluding 27 homeless households with a population of 29.

(2) A domestic tank or reservoir means a container made of fibre-glass or concrete to store water to be used for domestic purposes.

Table HDU05 - Total housing units, housing units occupied by private households(1), households and population by geographical location and availability of domestic water tank/reservoir(2)

| Country, Districts,<br>Municipal Wards or<br>Village Council Areas | Total  | Availability of domestic water tank/reservoir |               |            |
|--|--------|---|---------------|------------|
|  |        | Available                                     | Not available | Not stated |
| <b>Midlands VCA</b>  |        |   |               |            |
| Total housing units . . . . .                                      | 1,428  | 953   | 436           | 39         |
| Occupied housing units . . . . .                                   | 1,349  | 933   | 416           | -          |
| Households . . . . .   | 1,422  | 988   | 434           | -          |
| Population . . . . .   | 5,244  | 3,706   | 1,538         | -          |
| <b>Moka VCA-West (East in Moka)</b>                                |        |   |               |            |
| Total housing units . . . . .                                      | 251    | 234   | 15            | 2          |
| Occupied housing units . . . . .                                   | 196    | 192   | 4             | -          |
| Households . . . . .   | 196    | 192   | 4             | -          |
| Population . . . . .   | 500    | 487   | 13            | -          |
| <b>MOKA DISTRICT</b>   |        |   |               |            |
| Total housing units . . . . .                                      | 22,569 | 10,532  | 11,706        | 331        |
| Occupied housing units . . . . .                                   | 21,065 | 10,234  | 10,820        | 11         |
| Households . . . . .   | 22,122 | 10,713  | 11,397        | 12         |
| Population . . . . .   | 80,408 | 39,757  | 40,610        | 41         |
| <b>MOKA DISTRICT - Urban</b>                                       |        |   |               |            |
| Total housing units . . . . .                                      | 338    | 136   | 193           | 9          |
| Occupied housing units . . . . .                                   | 314    | 130   | 179           | 5          |
| Households . . . . .   | 335    | 139   | 191           | 5          |
| Population . . . . .   | 1,259  | 531   | 707           | 21         |
| <b>Town of Curepipe-Ward 2 East</b>                                |        |   |               |            |
| Total housing units . . . . .                                      | 1      | -   | 1             | -          |
| Occupied housing units . . . . .                                   | 1      | -   | 1             | -          |
| Households . . . . .   | 1      | -   | 1             | -          |
| Population . . . . .   | 5      | -   | 5             | -          |
| <b>Town of Vac/Phoenix-Ward 4 East</b>                             |        |   |               |            |
| Total housing units . . . . .                                      | 337    | 136   | 192           | 9          |
| Occupied housing units . . . . .                                   | 313    | 130   | 178           | 5          |
| Households . . . . .   | 334    | 139   | 190           | 5          |
| Population . . . . .   | 1,254  | 531   | 702           | 21         |
| <b>MOKA DISTRICT - Rural</b>                                       |        |   |               |            |
| Total housing units . . . . .                                      | 22,231 | 10,396  | 11,513        | 322        |
| Occupied housing units . . . . .                                   | 20,751 | 10,104  | 10,641        | 6          |
| Households . . . . .   | 21,787 | 10,574  | 11,206        | 7          |
| Population . . . . .   | 79,149 | 39,226  | 39,903        | 20         |
| <b>Camp Thorel VCA</b>   |        |   |               |            |
| Total housing units . . . . .                                      | 569    | 140   | 427           | 2          |
| Occupied housing units . . . . .                                   | 533    | 139   | 394           | -          |
| Households . . . . .   | 579    | 151   | 428           | -          |
| Population . . . . .   | 2,153  | 589   | 1,564         | -          |

(1) Excluding 27 homeless households with a population of 29.

(2) A domestic tank or reservoir means a container made of fibre-glass or concrete to store water to be used for domestic purposes.

Table HDU05 - Total housing units, housing units occupied by private households(1), households and population by geographical location and availability of domestic water tank/reservoir(2)

| Country, Districts,<br>Municipal Wards or<br>Village Council Areas | Total | Availability of domestic water tank/reservoir |               |            |
|--|-------|---|---------------|------------|
|  |       | Available                                     | Not available | Not stated |
| Dagotière VCA  |       |   |               |            |
| Total housing units . . . . .                                      | 1,969 | 1,008   | 941           | 20         |
| Occupied housing units . . . . .                                   | 1,852 | 981   | 871           | -          |
| Households . . . . .   | 1,976 | 1,040   | 936           | -          |
| Population . . . . .   | 7,161 | 3,864   | 3,297         | -          |
| Dubreuil VCA-West (East in Flacq)                                  |       |   |               |            |
| Total housing units . . . . .                                      | 761   | 27  | 733           | 1          |
| Occupied housing units . . . . .                                   | 659   | 22  | 636           | 1          |
| Households . . . . .   | 692   | 23  | 668           | 1          |
| Population . . . . .   | 2,432 | 87  | 2,344         | 1          |
| Espérance VCA  |       |   |               |            |
| Total housing units . . . . .                                      | 491   | 328   | 151           | 12         |
| Occupied housing units . . . . .                                   | 474   | 327   | 147           | -          |
| Households . . . . .   | 493   | 338   | 155           | -          |
| Population . . . . .   | 1,899 | 1,338   | 561           | -          |
| La Laura - Malenga VCA   |       |   |               |            |
| Total housing units . . . . .                                      | 341   | 95  | 245           | 1          |
| Occupied housing units . . . . .                                   | 317   | 91  | 226           | -          |
| Households . . . . .   | 341   | 94  | 247           | -          |
| Population . . . . .   | 1,289 | 372   | 917           | -          |
| L'Avenir VCA   |       |   |               |            |
| Total housing units . . . . .                                      | 705   | 426   | 277           | 2          |
| Occupied housing units . . . . .                                   | 672   | 416   | 256           | -          |
| Households . . . . .   | 709   | 439   | 270           | -          |
| Population . . . . .   | 2,611 | 1,604   | 1,007         | -          |
| Médine - Camp de Masque VCA-West                                   |       |   |               |            |
| Total housing units . . . . .                                      | 404   | 108   | 296           | -          |
| Occupied housing units . . . . .                                   | 389   | 107   | 282           | -          |
| Households . . . . .   | 399   | 110   | 289           | -          |
| Population . . . . .   | 1,483 | 422   | 1,061         | -          |
| Melrose VCA  |       |   |               |            |
| Total housing units . . . . .                                      | 493   | 135   | 358           | -          |
| Occupied housing units . . . . .                                   | 477   | 133   | 344           | -          |
| Households . . . . .   | 528   | 151   | 377           | -          |
| Population . . . . .   | 1,959 | 566   | 1,393         | -          |
| Moka VCA-East(West in Pl.Wilhems)                                  |       |   |               |            |
| Total housing units . . . . .                                      | 2,603 | 1,319   | 1,225         | 59         |
| Occupied housing units . . . . .                                   | 2,370 | 1,237   | 1,133         | -          |
| Households . . . . .   | 2,439 | 1,269   | 1,170         | -          |
| Population . . . . .   | 8,203 | 4,408   | 3,795         | -          |

(1) Excluding 27 homeless households with a population of 29.

(2) A domestic tank or reservoir means a container made of fibre-glass or concrete to store water to be used for domestic purposes.

Table HDU05 - Total housing units, housing units occupied by private households(1), households and population by geographical location and availability of domestic water tank/reservoir(2)

| Country, Districts,<br>Municipal Wards or<br>Village Council Areas | Total  | Availability of domestic water tank/reservoir |               |            |
|--|--------|---|---------------|------------|
|  |        | Available                                     | Not available | Not stated |
| Montagne Blanche VCA-West  |        |   |               |            |
| Total housing units . . . . .                                      | 2,172  | 950   | 1,217         | 5          |
| Occupied housing units . . . . .                                   | 2,032  | 914   | 1,118         | -          |
| Households . . . . .   | 2,118  | 953   | 1,165         | -          |
| Population . . . . .   | 7,882  | 3,676   | 4,206         | -          |
| Pailles VCA  |        |   |               |            |
| Total housing units . . . . .                                      | 3,173  | 1,424   | 1,628         | 121        |
| Occupied housing units . . . . .                                   | 2,971  | 1,400   | 1,570         | 1          |
| Households . . . . .   | 3,042  | 1,432   | 1,609         | 1          |
| Population . . . . .   | 11,475 | 5,623   | 5,852         | -          |
| Providence VCA   |        |   |               |            |
| Total housing units . . . . .                                      | 840    | 360   | 476           | 4          |
| Occupied housing units . . . . .                                   | 814    | 358   | 454           | 2          |
| Households . . . . .   | 872    | 388   | 481           | 3          |
| Population . . . . .   | 3,275  | 1,444   | 1,819         | 12         |
| Quartier Militaire VCA   |        |   |               |            |
| Total housing units . . . . .                                      | 1,772  | 845   | 908           | 19         |
| Occupied housing units . . . . .                                   | 1,630  | 819   | 810           | 1          |
| Households . . . . .   | 1,762  | 866   | 895           | 1          |
| Population . . . . .   | 6,369  | 3,164   | 3,201         | 4          |
| Nouvelle Decouverte VCA  |        |   |               |            |
| Total housing units . . . . .                                      | 774    | 486   | 288           | -          |
| Occupied housing units . . . . .                                   | 731    | 471   | 260           | -          |
| Households . . . . .   | 814    | 520   | 294           | -          |
| Population . . . . .   | 3,028  | 1,953   | 1,075         | -          |
| St Julien d'Hotman VCA-West  |        |   |               |            |
| Total housing units . . . . .                                      | 30     | 17  | 13            | -          |
| Occupied housing units . . . . .                                   | 26     | 17  | 9             | -          |
| Households . . . . .   | 28     | 17  | 11            | -          |
| Population . . . . .   | 91     | 57  | 34            | -          |
| St Pierre VCA  |        |   |               |            |
| Total housing units . . . . .                                      | 4,514  | 2,365   | 2,083         | 66         |
| Occupied housing units . . . . .                                   | 4,221  | 2,314   | 1,906         | 1          |
| Households . . . . .   | 4,380  | 2,409   | 1,970         | 1          |
| Population . . . . .   | 15,711 | 8,729   | 6,979         | 3          |
| Verdun VCA   |        |   |               |            |
| Total housing units . . . . .                                      | 620    | 363   | 247           | 10         |
| Occupied housing units . . . . .                                   | 583    | 358   | 225           | -          |
| Households . . . . .   | 615    | 374   | 241           | -          |
| Population . . . . .   | 2,128  | 1,330   | 798           | -          |

(1) Excluding 27 homeless households with a population of 29.

(2) A domestic tank or reservoir means a container made of fibre-glass or concrete to store water to be used for domestic purposes.

Table HDU05 - Total housing units, housing units occupied by private households(1), households and population by geographical location and availability of domestic water tank/reservoir(2)

| Country, Districts,<br>Municipal Wards or<br>Village Council Areas | Total  | Availability of domestic water tank/reservoir |               |            |
|--|--------|---|---------------|------------|
|  |        | Available                                     | Not available | Not stated |
| <b>BLACK RIVER DISTRICT</b>  |        |   |               |            |
| Total housing units . . . . .                                      | 25,306 | 12,461  | 12,239        | 606        |
| Occupied housing units . . . . .                                   | 19,927 | 8,737   | 11,180        | 10         |
| Households . . . . .   | 21,025 | 9,065   | 11,949        | 11         |
| Population . . . . .   | 73,872 | 30,379  | 43,453        | 40         |
| <b>BLACK RIVER DISTRICT - Urban</b>                                |        |   |               |            |
| Total housing units . . . . .                                      | 7,106  | 3,437   | 3,286         | 383        |
| Occupied housing units . . . . .                                   | 6,217  | 3,158   | 3,053         | 6          |
| Households . . . . .   | 6,510  | 3,268   | 3,235         | 7          |
| Population . . . . .   | 22,532 | 10,983  | 11,524        | 25         |
| <b>Town of Port Louis-Ward 1 West</b>                              |        |   |               |            |
| Total housing units . . . . .                                      | 6,094  | 3,040   | 2,678         | 376        |
| Occupied housing units . . . . .                                   | 5,256  | 2,774   | 2,481         | 1          |
| Households . . . . .   | 5,408  | 2,832   | 2,575         | 1          |
| Population . . . . .   | 18,567 | 9,417   | 9,147         | 3          |
| <b>Town of Q/Bornes-Ward 3 West</b>                                |        |   |               |            |
| Total housing units . . . . .                                      | 1,012  | 397   | 608           | 7          |
| Occupied housing units . . . . .                                   | 961    | 384   | 572           | 5          |
| Households . . . . .   | 1,102  | 436   | 660           | 6          |
| Population . . . . .   | 3,965  | 1,566   | 2,377         | 22         |
| <b>BLACK RIVER DISTRICT - Rural</b>                                |        |   |               |            |
| Total housing units . . . . .                                      | 18,200 | 9,024   | 8,953         | 223        |
| Occupied housing units . . . . .                                   | 13,710 | 5,579   | 8,127         | 4          |
| Households . . . . .   | 14,515 | 5,797   | 8,714         | 4          |
| Population . . . . .   | 51,340 | 19,396  | 31,929        | 15         |
| <b>Albion VCA</b>  |        |   |               |            |
| Total housing units . . . . .                                      | 2,135  | 1,245   | 869           | 21         |
| Occupied housing units . . . . .                                   | 1,546  | 935   | 611           | -          |
| Households . . . . .   | 1,581  | 948   | 633           | -          |
| Population . . . . .   | 5,201  | 3,060   | 2,141         | -          |
| <b>Bambous VCA</b>   |        |   |               |            |
| Total housing units . . . . .                                      | 4,085  | 1,555   | 2,528         | 2          |
| Occupied housing units . . . . .                                   | 3,913  | 1,496   | 2,416         | 1          |
| Households . . . . .   | 4,230  | 1,594   | 2,635         | 1          |
| Population . . . . .   | 15,459 | 5,793   | 9,662         | 4          |
| <b>Cascavelle VCA-West(East in P/W)</b>                            |        |   |               |            |
| Total housing units . . . . .                                      | 639    | 112   | 524           | 3          |
| Occupied housing units . . . . .                                   | 594    | 96  | 495           | 3          |
| Households . . . . .   | 673    | 102   | 568           | 3          |
| Population . . . . .   | 2,505  | 394   | 2,100         | 11         |

(1) Excluding 27 homeless households with a population of 29.

(2) A domestic tank or reservoir means a container made of fibre-glass or concrete to store water to be used for domestic purposes.



Table HDU05 - Total housing units, housing units occupied by private households(1), households and population by geographical location and availability of domestic water tank/reservoir(2)

| Country, Districts,<br>Municipal Wards or<br>Village Council Areas | Total | Availability of domestic water tank/reservoir |               |            |
|--|-------|---|---------------|------------|
|  |       | Available                                     | Not available | Not stated |
| <b>Case Noyale VCA</b>   |       |   |               |            |
| Total housing units . . . . .                                      | 493   | 124   | 369           | -          |
| Occupied housing units . . . . .                                   | 470   | 105   | 365           | -          |
| Households . . . . .   | 485   | 106   | 379           | -          |
| Population . . . . .   | 1,738 | 361   | 1,377         | -          |
| <b>Chamarel VCA-West (East in Sav.)</b>                            |       |   |               |            |
| Total housing units . . . . .                                      | 216   | 38  | 177           | 1          |
| Occupied housing units . . . . .                                   | 205   | 37  | 168           | -          |
| Households . . . . .   | 207   | 37  | 170           | -          |
| Population . . . . .   | 786   | 135   | 651           | -          |
| <b>Flic en Flac VCA</b>  |       |   |               |            |
| Total housing units . . . . .                                      | 3,278 | 3,016   | 257           | 5          |
| Occupied housing units . . . . .                                   | 743   | 684   | 59            | -          |
| Households . . . . .   | 772   | 707   | 65            | -          |
| Population . . . . .   | 2,253 | 2,030   | 223           | -          |
| <b>Grande Rivière Noire VCA</b>                                    |       |   |               |            |
| Total housing units . . . . .                                      | 1,134 | 868   | 179           | 87         |
| Occupied housing units . . . . .                                   | 833   | 669   | 164           | -          |
| Households . . . . .   | 853   | 687   | 166           | -          |
| Population . . . . .   | 2,763 | 2,186   | 577           | -          |
| <b>Gros Cailloux VCA</b>   |       |   |               |            |
| Total housing units . . . . .                                      | 768   | 73  | 695           | -          |
| Occupied housing units . . . . .                                   | 741   | 73  | 668           | -          |
| Households . . . . .   | 869   | 87  | 782           | -          |
| Population . . . . .   | 3,217 | 331   | 2,886         | -          |
| <b>La Gaulette VCA</b>   |       |   |               |            |
| Total housing units . . . . .                                      | 794   | 313   | 480           | 1          |
| Occupied housing units . . . . .                                   | 676   | 262   | 414           | -          |
| Households . . . . .   | 699   | 272   | 427           | -          |
| Population . . . . .   | 2,343 | 921   | 1,422         | -          |
| <b>Le Morne VCA</b>  |       |   |               |            |
| Total housing units . . . . .                                      | 422   | 84  | 338           | -          |
| Occupied housing units . . . . .                                   | 352   | 28  | 324           | -          |
| Households . . . . .   | 358   | 29  | 329           | -          |
| Population . . . . .   | 1,343 | 104   | 1,239         | -          |
| <b>Petite Rivière VCA</b>  |       |   |               |            |
| Total housing units . . . . .                                      | 1,211 | 186   | 1,025         | -          |
| Occupied housing units . . . . .                                   | 1,170 | 184   | 986           | -          |
| Households . . . . .   | 1,236 | 193   | 1,043         | -          |
| Population . . . . .   | 4,666 | 718   | 3,948         | -          |

(1) Excluding 27 homeless households with a population of 29.

(2) A domestic tank or reservoir means a container made of fibre-glass or concrete to store water to be used for domestic purposes.

Table HDU05 - Total housing units, housing units occupied by private households(1), households and population by geographical location and availability of domestic water tank/reservoir(2)

| Country, Districts,<br>Municipal Wards or<br>Village Council Areas | Total  | Availability of domestic water tank/reservoir |               |            |
|--|--------|---|---------------|------------|
|  |        | Available                                     | Not available | Not stated |
| Richelieu VCA  |        |   |               |            |
| Total housing units . . . . .                                      | 1,404  | 120   | 1,264         | 20         |
| Occupied housing units . . . . .                                   | 1,341  | 111   | 1,230         | -          |
| Households . . . . .   | 1,393  | 113   | 1,280         | -          |
| Population . . . . .   | 5,208  | 420   | 4,788         | -          |
| Tamarin VCA  |        |   |               |            |
| Total housing units . . . . .                                      | 1,621  | 1,290   | 248           | 83         |
| Occupied housing units . . . . .                                   | 1,126  | 899   | 227           | -          |
| Households . . . . .   | 1,159  | 922   | 237           | -          |
| Population . . . . .   | 3,858  | 2,943   | 915           | -          |
| ISLAND OF RODRIGUES-wholly rural                                   |        |   |               |            |
| Total housing units . . . . .                                      | 12,141 | 10,936  | 1,188         | 17         |
| Occupied housing units . . . . .                                   | 10,706 | 9,942   | 763           | 1          |
| Households . . . . .   | 10,988 | 10,215  | 772           | 1          |
| Population . . . . .   | 39,867 | 37,455  | 2,411         | 1          |
| Region 1   |        |   |               |            |
| Total housing units . . . . .                                      | 2,069  | 1,908   | 160           | 1          |
| Occupied housing units . . . . .                                   | 1,827  | 1,731   | 95            | 1          |
| Households . . . . .   | 1,879  | 1,782   | 96            | 1          |
| Population . . . . .   | 6,775  | 6,502   | 272           | 1          |
| Region 2   |        |   |               |            |
| Total housing units . . . . .                                      | 1,630  | 1,436   | 194           | -          |
| Occupied housing units . . . . .                                   | 1,457  | 1,333   | 124           | -          |
| Households . . . . .   | 1,500  | 1,373   | 127           | -          |
| Population . . . . .   | 5,701  | 5,275   | 426           | -          |
| Region 3   |        |   |               |            |
| Total housing units . . . . .                                      | 2,176  | 1,876   | 299           | 1          |
| Occupied housing units . . . . .                                   | 1,959  | 1,763   | 196           | -          |
| Households . . . . .   | 2,016  | 1,818   | 198           | -          |
| Population . . . . .   | 7,532  | 6,878   | 654           | -          |
| Region 4   |        |   |               |            |
| Total housing units . . . . .                                      | 1,916  | 1,729   | 179           | 8          |
| Occupied housing units . . . . .                                   | 1,647  | 1,525   | 122           | -          |
| Households . . . . .   | 1,686  | 1,563   | 123           | -          |
| Population . . . . .   | 5,803  | 5,440   | 363           | -          |

(1) Excluding 27 homeless households with a population of 29.

(2) A domestic tank or reservoir means a container made of fibre-glass or concrete to store water to be used for domestic purposes.

Table HDU05 - Total housing units, housing units occupied by private households(1), households and population by geographical location and availability of domestic water tank/reservoir(2)

| Country, Districts,<br>Municipal Wards or<br>Village Council Areas | Total | Availability of domestic water tank/reservoir |               |            |
|--|-------|---|---------------|------------|
|  |       | Available                                     | Not available | Not stated |
| Region 5   |       |   |               |            |
| Total housing units . . . . .                                      | 2,404 | 2,206   | 194           | 4          |
| Occupied housing units . . . . .                                   | 2,100 | 1,964   | 136           | -          |
| Households . . . . .   | 2,147 | 2,009   | 138           | -          |
| Population . . . . .   | 7,522 | 7,084   | 438           | -          |
| Region 6   |       |   |               |            |
| Total housing units . . . . .                                      | 1,946 | 1,781   | 162           | 3          |
| Occupied housing units . . . . .                                   | 1,716 | 1,626   | 90            | -          |
| Households . . . . .   | 1,760 | 1,670   | 90            | -          |
| Population . . . . .   | 6,534 | 6,276   | 258           | -          |
| ISLAND OF AGALEGA-wholly rural                                     |       |   |               |            |
| Total housing units . . . . .                                      | 85    | 85  | -             | -          |
| Occupied housing units . . . . .                                   | 78    | 78  | -             | -          |
| Households . . . . .   | 79    | 79  | -             | -          |
| Population . . . . .   | 265   | 265   | -             | -          |

(1) Excluding 27 homeless households with a population of 29.

(2) A domestic tank or reservoir means a container made of fibre-glass or concrete to store water to be used for domestic purposes.

Table HDU06 - Total housing units, housing units occupied by private households(1), households and population by geographical location and availability of electricity

| Country, Districts,<br>Municipal Wards or<br>Village Council Areas | Total     | Availability of electricity |               |            |
|--|-----------|-----------------------------|---------------|------------|
|  |           | Available                   | Not available | Not stated |
| <b>REPUBLIC OF MAURITIUS</b>                                       |           |                             |               |            |
| Total housing units . . . . .                                      | 359,015   | 351,551                     | 3,401         | 4,063      |
| Occupied housing units . . . . .                                   | 324,718   | 323,050                     | 1,647         | 21         |
| Households . . . . .   | 342,358   | 340,638                     | 1,699         | 21         |
| Population . . . . .   | 1,215,170 | 1,210,278                   | 4,869         | 23         |
| <b>REPUBLIC OF MAURITIUS - Urban</b>                               |           |                             |               |            |
| Total housing units . . . . .                                      | 149,905   | 146,910                     | 738           | 2,257      |
| Occupied housing units . . . . .                                   | 136,896   | 136,546                     | 333           | 17         |
| Households . . . . .   | 141,871   | 141,512                     | 342           | 17         |
| Population . . . . .   | 487,393   | 486,301                     | 1,071         | 21         |
| <b>REPUBLIC OF MAURITIUS - Rural</b>                               |           |                             |               |            |
| Total housing units . . . . .                                      | 209,110   | 204,641                     | 2,663         | 1,806      |
| Occupied housing units . . . . .                                   | 187,822   | 186,504                     | 1,314         | 4          |
| Households . . . . .   | 200,487   | 199,126                     | 1,357         | 4          |
| Population . . . . .   | 727,777   | 723,977                     | 3,798         | 2          |
| <b>ISLAND OF MAURITIUS</b>   |           |                             |               |            |
| Total housing units . . . . .                                      | 346,789   | 340,225                     | 2,509         | 4,055      |
| Occupied housing units . . . . .                                   | 313,934   | 312,756                     | 1,157         | 21         |
| Households . . . . .   | 331,291   | 330,063                     | 1,207         | 21         |
| Population . . . . .   | 1,175,038 | 1,171,544                   | 3,471         | 23         |
| <b>ISLAND OF MAURITIUS - Urban</b>                                 |           |                             |               |            |
| Total housing units . . . . .                                      | 149,905   | 146,910                     | 738           | 2,257      |
| Occupied housing units . . . . .                                   | 136,896   | 136,546                     | 333           | 17         |
| Households . . . . .   | 141,871   | 141,512                     | 342           | 17         |
| Population . . . . .   | 487,393   | 486,301                     | 1,071         | 21         |
| <b>ISLAND OF MAURITIUS - Rural</b>                                 |           |                             |               |            |
| Total housing units . . . . .                                      | 196,884   | 193,315                     | 1,771         | 1,798      |
| Occupied housing units . . . . .                                   | 177,038   | 176,210                     | 824           | 4          |
| Households . . . . .   | 189,420   | 188,551                     | 865           | 4          |
| Population . . . . .   | 687,645   | 685,243                     | 2,400         | 2          |
| <b>PORT LOUIS DISTRICT-wholly urban</b>                            |           |                             |               |            |
| Total housing units . . . . .                                      | 33,986    | 32,744                      | 325           | 917        |
| Occupied housing units . . . . .                                   | 31,153    | 30,944                      | 201           | 8          |
| Households . . . . .   | 32,723    | 32,506                      | 209           | 8          |
| Population . . . . .   | 117,198   | 116,484                     | 707           | 7          |
| <b>Town of Port Louis-Ward 1 East</b>                              |           |                             |               |            |
| Total housing units . . . . .                                      | 3,579     | 3,480                       | 33            | 66         |
| Occupied housing units . . . . .                                   | 3,329     | 3,314                       | 15            | -          |
| Households . . . . .   | 3,508     | 3,492                       | 16            | -          |
| Population . . . . .   | 12,328    | 12,279                      | 49            | -          |

(1) Excluding 27 homeless households with a population of 29.

Table HDU06 - Total housing units, housing units occupied by private households(1), households and population by geographical location and availability of electricity

| Country, Districts,<br>Municipal Wards or<br>Village Council Areas | Total   | Availability of electricity |               |            |
|--|---------|-----------------------------|---------------|------------|
|  |         | Available                   | Not available | Not stated |
| Town of Port Louis-Ward 2  |         |                             |               |            |
| Total housing units . . . . .                                      | 4,109   | 3,971                       | 31            | 107        |
| Occupied housing units . . . . .                                   | 3,628   | 3,608                       | 17            | 3          |
| Households . . . . .   | 3,720   | 3,700                       | 17            | 3          |
| Population . . . . .   | 12,468  | 12,419                      | 49            | -          |
| Town of Port Louis-Ward 3  |         |                             |               |            |
| Total housing units . . . . .                                      | 6,300   | 5,959                       | 27            | 314        |
| Occupied housing units . . . . .                                   | 5,775   | 5,757                       | 17            | 1          |
| Households . . . . .   | 6,123   | 6,105                       | 17            | 1          |
| Population . . . . .   | 21,556  | 21,500                      | 56            | -          |
| Town of Port Louis-Ward 4  |         |                             |               |            |
| Total housing units . . . . .                                      | 5,665   | 5,510                       | 8             | 147        |
| Occupied housing units . . . . .                                   | 5,163   | 5,161                       | 2             | -          |
| Households . . . . .   | 5,348   | 5,346                       | 2             | -          |
| Population . . . . .   | 18,436  | 18,430                      | 6             | -          |
| Town of Port Louis-Ward 5  |         |                             |               |            |
| Total housing units . . . . .                                      | 6,026   | 5,719                       | 75            | 232        |
| Occupied housing units . . . . .                                   | 5,464   | 5,412                       | 51            | 1          |
| Households . . . . .   | 5,839   | 5,782                       | 56            | 1          |
| Population . . . . .   | 21,864  | 21,665                      | 197           | 2          |
| Town of Port Louis-Ward 6  |         |                             |               |            |
| Total housing units . . . . .                                      | 8,307   | 8,105                       | 151           | 51         |
| Occupied housing units . . . . .                                   | 7,794   | 7,692                       | 99            | 3          |
| Households . . . . .   | 8,185   | 8,081                       | 101           | 3          |
| Population . . . . .   | 30,546  | 30,191                      | 350           | 5          |
| PAMPLEMOUSSES DISTRICT-wholly rural                                |         |                             |               |            |
| Total housing units . . . . .                                      | 38,016  | 37,112                      | 380           | 524        |
| Occupied housing units . . . . .                                   | 34,281  | 34,084                      | 197           | -          |
| Households . . . . .   | 36,150  | 35,943                      | 207           | -          |
| Population . . . . .   | 132,857 | 132,183                     | 674           | -          |
| Arsenal VCA  |         |                             |               |            |
| Total housing units . . . . .                                      | 819     | 814                         | 4             | 1          |
| Occupied housing units . . . . .                                   | 733     | 731                         | 2             | -          |
| Households . . . . .   | 781     | 779                         | 2             | -          |
| Population . . . . .   | 2,911   | 2,904                       | 7             | -          |
| Baie du Tombeau VCA  |         |                             |               |            |
| Total housing units . . . . .                                      | 4,163   | 3,977                       | 105           | 81         |
| Occupied housing units . . . . .                                   | 3,629   | 3,538                       | 91            | -          |
| Households . . . . .   | 3,752   | 3,652                       | 100           | -          |
| Population . . . . .   | 13,616  | 13,269                      | 347           | -          |

(1) Excluding 27 homeless households with a population of 29.

Table HDU06 - Total housing units, housing units occupied by private households(1), households and population by geographical location and availability of electricity

| Country, Districts,<br>Municipal Wards or<br>Village Council Areas | Total  | Availability of electricity |               |            |
|--|--------|-----------------------------|---------------|------------|
|  |        | Available                   | Not available | Not stated |
| <b>Calebasses VCA</b>  |        |                             |               |            |
| Total housing units . . . . .                                      | 1,287  | 1,264                       | 18            | 5          |
| Occupied housing units . . . . .                                   | 1,207  | 1,202                       | 5             | -          |
| Households . . . . .   | 1,263  | 1,258                       | 5             | -          |
| Population . . . . .   | 4,666  | 4,654                       | 12            | -          |
| <b>Congomah VCA</b>  |        |                             |               |            |
| Total housing units . . . . .                                      | 493    | 488                         | 5             | -          |
| Occupied housing units . . . . .                                   | 476    | 476                         | -             | -          |
| Households . . . . .   | 499    | 499                         | -             | -          |
| Population . . . . .   | 1,895  | 1,895                       | -             | -          |
| <b>Crève Coeur VCA</b>   |        |                             |               |            |
| Total housing units . . . . .                                      | 777    | 761                         | 11            | 5          |
| Occupied housing units . . . . .                                   | 738    | 737                         | 1             | -          |
| Households . . . . .   | 777    | 776                         | 1             | -          |
| Population . . . . .   | 2,835  | 2,834                       | 1             | -          |
| <b>D'Épinay VCA</b>  |        |                             |               |            |
| Total housing units . . . . .                                      | 1,455  | 1,430                       | 13            | 12         |
| Occupied housing units . . . . .                                   | 1,383  | 1,377                       | 6             | -          |
| Households . . . . .   | 1,437  | 1,431                       | 6             | -          |
| Population . . . . .   | 5,364  | 5,345                       | 19            | -          |
| <b>Fond du Sac VCA</b>   |        |                             |               |            |
| Total housing units . . . . .                                      | 1,343  | 1,299                       | 3             | 41         |
| Occupied housing units . . . . .                                   | 1,265  | 1,264                       | 1             | -          |
| Households . . . . .   | 1,353  | 1,352                       | 1             | -          |
| Population . . . . .   | 5,135  | 5,132                       | 3             | -          |
| <b>Grand Baie VCA-West (East in R/R)</b>                           |        |                             |               |            |
| Total housing units . . . . .                                      | 1,554  | 1,422                       | 1             | 131        |
| Occupied housing units . . . . .                                   | 770    | 770                         | -             | -          |
| Households . . . . .   | 776    | 776                         | -             | -          |
| Population . . . . .   | 2,430  | 2,430                       | -             | -          |
| <b>Le Hochet VCA</b>   |        |                             |               |            |
| Total housing units . . . . .                                      | 4,113  | 4,044                       | 48            | 21         |
| Occupied housing units . . . . .                                   | 3,817  | 3,797                       | 20            | -          |
| Households . . . . .   | 4,038  | 4,018                       | 20            | -          |
| Population . . . . .   | 14,700 | 14,639                      | 61            | -          |
| <b>Long Mountain VCA</b>   |        |                             |               |            |
| Total housing units . . . . .                                      | 1,944  | 1,908                       | 18            | 18         |
| Occupied housing units . . . . .                                   | 1,848  | 1,843                       | 5             | -          |
| Households . . . . .   | 1,923  | 1,918                       | 5             | -          |
| Population . . . . .   | 6,997  | 6,987                       | 10            | -          |
| <b>Mapou VCA South (North in R/R)</b>                              |        |                             |               |            |
| Total housing units . . . . .                                      | 78     | 77                          | 1             | -          |
| Occupied housing units . . . . .                                   | 73     | 73                          | -             | -          |
| Households . . . . .   | 75     | 75                          | -             | -          |
| Population . . . . .   | 261    | 261                         | -             | -          |

(1) Excluding 27 homeless households with a population of 29.

Table HDU06 - Total housing units, housing units occupied by private households(1), households and population by geographical location and availability of electricity

| Country, Districts,<br>Municipal Wards or<br>Village Council Areas | Total  | Availability of electricity |               |            |
|--|--------|-----------------------------|---------------|------------|
|  |        | Available                   | Not available | Not stated |
| Morcellement St André VCA  |        |                             |               |            |
| Total housing units . . . . .                                      | 1,460  | 1,426                       | 10            | 24         |
| Occupied housing units . . . . .                                   | 1,405  | 1,404                       | 1             | -          |
| Households . . . . .   | 1,538  | 1,537                       | 1             | -          |
| Population . . . . .   | 5,770  | 5,769                       | 1             | -          |
| Notre Dame VCA   |        |                             |               |            |
| Total housing units . . . . .                                      | 1,127  | 1,106                       | 7             | 14         |
| Occupied housing units . . . . .                                   | 1,062  | 1,060                       | 2             | -          |
| Households . . . . .   | 1,128  | 1,126                       | 2             | -          |
| Population . . . . .   | 4,106  | 4,104                       | 2             | -          |
| Pamplemousses VCA  |        |                             |               |            |
| Total housing units . . . . .                                      | 2,422  | 2,394                       | 22            | 6          |
| Occupied housing units . . . . .                                   | 2,294  | 2,290                       | 4             | -          |
| Households . . . . .   | 2,374  | 2,370                       | 4             | -          |
| Population . . . . .   | 8,642  | 8,629                       | 13            | -          |
| Piton VCA-West (East in R/R)                                       |        |                             |               |            |
| Total housing units . . . . .                                      | 406    | 371                         | -             | 35         |
| Occupied housing units . . . . .                                   | 363    | 363                         | -             | -          |
| Households . . . . .   | 413    | 413                         | -             | -          |
| Population . . . . .   | 1,478  | 1,478                       | -             | -          |
| Plaine des Papayes VCA   |        |                             |               |            |
| Total housing units . . . . .                                      | 1,951  | 1,881                       | 7             | 63         |
| Occupied housing units . . . . .                                   | 1,806  | 1,805                       | 1             | -          |
| Households . . . . .   | 1,958  | 1,957                       | 1             | -          |
| Population . . . . .   | 7,465  | 7,462                       | 3             | -          |
| Pointe aux Piments VCA   |        |                             |               |            |
| Total housing units . . . . .                                      | 3,009  | 2,985                       | 20            | 4          |
| Occupied housing units . . . . .                                   | 2,289  | 2,275                       | 14            | -          |
| Households . . . . .   | 2,473  | 2,459                       | 14            | -          |
| Population . . . . .   | 8,679  | 8,637                       | 42            | -          |
| Terre Rouge VCA  |        |                             |               |            |
| Total housing units . . . . .                                      | 2,815  | 2,761                       | 49            | 5          |
| Occupied housing units . . . . .                                   | 2,675  | 2,637                       | 38            | -          |
| Households . . . . .   | 2,793  | 2,754                       | 39            | -          |
| Population . . . . .   | 10,572 | 10,436                      | 136           | -          |
| Triplet VCA  |        |                             |               |            |
| Total housing units . . . . .                                      | 6,188  | 6,110                       | 30            | 48         |
| Occupied housing units . . . . .                                   | 5,883  | 5,878                       | 5             | -          |
| Households . . . . .   | 6,190  | 6,185                       | 5             | -          |
| Population . . . . .   | 23,092 | 23,077                      | 15            | -          |
| Villebague VCA-West (East in R/R)                                  |        |                             |               |            |
| Total housing units . . . . .                                      | 612    | 594                         | 8             | 10         |
| Occupied housing units . . . . .                                   | 565    | 564                         | 1             | -          |
| Households . . . . .   | 609    | 608                         | 1             | -          |
| Population . . . . .   | 2,243  | 2,241                       | 2             | -          |

(1) Excluding 27 homeless households with a population of 29.

Table HDU06 - Total housing units, housing units occupied by private households(1), households and population by geographical location and availability of electricity

| Country, Districts,<br>Municipal Wards or<br>Village Council Areas | Total   | Availability of electricity |               |            |
|--|---------|-----------------------------|---------------|------------|
|  |         | Available                   | Not available | Not stated |
| R. DU REMPART DISTRICT-wholly rural                                |         |                             |               |            |
| Total housing units . . . . .                                      | 31,264  | 30,755                      | 265           | 244        |
| Occupied housing units . . . . .                                   | 27,075  | 26,996                      | 78            | 1          |
| Households . . . . .   | 29,373  | 29,292                      | 80            | 1          |
| Population . . . . .   | 105,774 | 105,573                     | 201           | -          |
| Amaury VCA-North(South in Flacq )                                  |         |                             |               |            |
| Total housing units . . . . .                                      | 718     | 698                         | 8             | 12         |
| Occupied housing units . . . . .                                   | 668     | 666                         | 2             | -          |
| Households . . . . .   | 743     | 741                         | 2             | -          |
| Population . . . . .   | 2,659   | 2,651                       | 8             | -          |
| Amitié VCA-East(West in Pamp)                                      |         |                             |               |            |
| Total housing units . . . . .                                      | 519     | 504                         | 10            | 5          |
| Occupied housing units . . . . .                                   | 489     | 488                         | 1             | -          |
| Households . . . . .   | 571     | 570                         | 1             | -          |
| Population . . . . .   | 2,042   | 2,041                       | 1             | -          |
| Belle Vue Maurel VCA-South   |         |                             |               |            |
| Total housing units . . . . .                                      | 1,192   | 1,169                       | 7             | 16         |
| Occupied housing units . . . . .                                   | 1,131   | 1,130                       | 1             | -          |
| Households . . . . .   | 1,196   | 1,195                       | 1             | -          |
| Population . . . . .   | 4,390   | 4,387                       | 3             | -          |
| Cap Malheureux VCA   |         |                             |               |            |
| Total housing units . . . . .                                      | 2,130   | 2,116                       | 2             | 12         |
| Occupied housing units . . . . .                                   | 1,399   | 1,399                       | -             | -          |
| Households . . . . .   | 1,518   | 1,518                       | -             | -          |
| Population . . . . .   | 5,205   | 5,205                       | -             | -          |
| Cottage VCA  |         |                             |               |            |
| Total housing units . . . . .                                      | 1,071   | 1,060                       | 8             | 3          |
| Occupied housing units . . . . .                                   | 1,017   | 1,013                       | 4             | -          |
| Households . . . . .   | 1,123   | 1,119                       | 4             | -          |
| Population . . . . .   | 4,177   | 4,169                       | 8             | -          |
| Espérance Trébuchet VCA  |         |                             |               |            |
| Total housing units . . . . .                                      | 597     | 590                         | 7             | -          |
| Occupied housing units . . . . .                                   | 560     | 560                         | -             | -          |
| Households . . . . .   | 604     | 604                         | -             | -          |
| Population . . . . .   | 2,165   | 2,165                       | -             | -          |
| Goodlands VCA  |         |                             |               |            |
| Total housing units . . . . .                                      | 5,458   | 5,398                       | 49            | 11         |
| Occupied housing units . . . . .                                   | 5,081   | 5,071                       | 9             | 1          |
| Households . . . . .   | 5,591   | 5,581                       | 9             | 1          |
| Population . . . . .   | 20,400  | 20,387                      | 13            | -          |

(1) Excluding 27 homeless households with a population of 29.



Table HDU06 - Total housing units, housing units occupied by private households(1), households and population by geographical location and availability of electricity

| Country, Districts,<br>Municipal Wards or<br>Village Council Areas | Total  | Availability of electricity |               |            |
|--|--------|-----------------------------|---------------|------------|
|  |        | Available                   | Not available | Not stated |
| Grand Baie VCA-East(West in Pamp)                                  |        |                             |               |            |
| Total housing units . . . . .                                      | 4,321  | 4,285                       | 26            | 10         |
| Occupied housing units . . . . .                                   | 2,842  | 2,832                       | 10            | -          |
| Households . . . . .   | 2,940  | 2,930                       | 10            | -          |
| Population . . . . .   | 9,569  | 9,546                       | 23            | -          |
| Grand Gaube VCA  |        |                             |               |            |
| Total housing units . . . . .                                      | 2,419  | 2,381                       | 35            | 3          |
| Occupied housing units . . . . .                                   | 1,939  | 1,922                       | 17            | -          |
| Households . . . . .   | 2,177  | 2,159                       | 18            | -          |
| Population . . . . .   | 7,657  | 7,607                       | 50            | -          |
| Mapou VCA-North (South in Pamp)                                    |        |                             |               |            |
| Total housing units . . . . .                                      | 375    | 375                         | -             | -          |
| Occupied housing units . . . . .                                   | 342    | 342                         | -             | -          |
| Households . . . . .   | 369    | 369                         | -             | -          |
| Population . . . . .   | 1,285  | 1,285                       | -             | -          |
| Petit Raffray VCA  |        |                             |               |            |
| Total housing units . . . . .                                      | 2,288  | 2,259                       | 21            | 8          |
| Occupied housing units . . . . .                                   | 2,173  | 2,166                       | 7             | -          |
| Households . . . . .   | 2,401  | 2,394                       | 7             | -          |
| Population . . . . .   | 9,234  | 9,208                       | 26            | -          |
| Piton VCA-East(West in Pamp)                                       |        |                             |               |            |
| Total housing units . . . . .                                      | 924    | 900                         | 7             | 17         |
| Occupied housing units . . . . .                                   | 877    | 875                         | 2             | -          |
| Households . . . . .   | 975    | 973                         | 2             | -          |
| Population . . . . .   | 3,408  | 3,404                       | 4             | -          |
| Plaines des Roches VCA-North                                       |        |                             |               |            |
| Total housing units . . . . .                                      | 991    | 979                         | 9             | 3          |
| Occupied housing units . . . . .                                   | 947    | 944                         | 3             | -          |
| Households . . . . .   | 1,032  | 1,029                       | 3             | -          |
| Population . . . . .   | 3,789  | 3,784                       | 5             | -          |
| Poudre d'Or Hamlet VCA   |        |                             |               |            |
| Total housing units . . . . .                                      | 662    | 646                         | 6             | 10         |
| Occupied housing units . . . . .                                   | 625    | 623                         | 2             | -          |
| Households . . . . .   | 635    | 633                         | 2             | -          |
| Population . . . . .   | 2,357  | 2,351                       | 6             | -          |
| Poudre d'Or VCA  |        |                             |               |            |
| Total housing units . . . . .                                      | 1,055  | 1,014                       | 17            | 24         |
| Occupied housing units . . . . .                                   | 1,009  | 995                         | 14            | -          |
| Households . . . . .   | 1,114  | 1,099                       | 15            | -          |
| Population . . . . .   | 4,096  | 4,058                       | 38            | -          |
| Rivière du Rempart VCA   |        |                             |               |            |
| Total housing units . . . . .                                      | 2,982  | 2,897                       | 27            | 58         |
| Occupied housing units . . . . .                                   | 2,815  | 2,812                       | 3             | -          |
| Households . . . . .   | 2,955  | 2,952                       | 3             | -          |
| Population . . . . .   | 10,817 | 10,807                      | 10            | -          |

(1) Excluding 27 homeless households with a population of 29.

Table HDU06 - Total housing units, housing units occupied by private households(1), households and population by geographical location and availability of electricity

| Country, Districts,<br>Municipal Wards or<br>Village Council Areas | Total   | Availability of electricity |               |            |
|--|---------|-----------------------------|---------------|------------|
|  |         | Available                   | Not available | Not stated |
| Roche Terre VCA  |         |                             |               |            |
| Total housing units . . . . .                                      | 843     | 839                         | 4             | -          |
| Occupied housing units . . . . .                                   | 802     | 802                         | -             | -          |
| Households . . . . .   | 872     | 872                         | -             | -          |
| Population . . . . .   | 3,113   | 3,113                       | -             | -          |
| Roches Noires VCA-North  |         |                             |               |            |
| Total housing units . . . . .                                      | 1,638   | 1,598                       | 13            | 27         |
| Occupied housing units . . . . .                                   | 1,375   | 1,372                       | 3             | -          |
| Households . . . . .   | 1,509   | 1,506                       | 3             | -          |
| Population . . . . .   | 5,470   | 5,464                       | 6             | -          |
| The Vale VCA   |         |                             |               |            |
| Total housing units . . . . .                                      | 1,056   | 1,024                       | 7             | 25         |
| Occupied housing units . . . . .                                   | 963     | 963                         | -             | -          |
| Households . . . . .   | 1,027   | 1,027                       | -             | -          |
| Population . . . . .   | 3,869   | 3,869                       | -             | -          |
| Villebague VCA-East  |         |                             |               |            |
| Total housing units . . . . .                                      | 25      | 23                          | 2             | -          |
| Occupied housing units . . . . .                                   | 21      | 21                          | -             | -          |
| Households . . . . .   | 21      | 21                          | -             | -          |
| Population . . . . .   | 72      | 72                          | -             | -          |
| FLACQ DISTRICT-wholly rural  |         |                             |               |            |
| Total housing units . . . . .                                      | 36,265  | 35,885                      | 303           | 77         |
| Occupied housing units . . . . .                                   | 33,819  | 33,659                      | 159           | 1          |
| Households . . . . .   | 36,625  | 36,458                      | 166           | 1          |
| Population . . . . .   | 135,389 | 134,969                     | 419           | 1          |
| Amaury VCA-South(North in RR)                                      |         |                             |               |            |
| Total housing units . . . . .                                      | 79      | 79                          | -             | -          |
| Occupied housing units . . . . .                                   | 77      | 77                          | -             | -          |
| Households . . . . .   | 91      | 91                          | -             | -          |
| Population . . . . .   | 313     | 313                         | -             | -          |
| Bel Air Riv. Sèche VCA   |         |                             |               |            |
| Total housing units . . . . .                                      | 4,640   | 4,580                       | 47            | 13         |
| Occupied housing units . . . . .                                   | 4,443   | 4,421                       | 22            | -          |
| Households . . . . .   | 4,845   | 4,823                       | 22            | -          |
| Population . . . . .   | 17,677  | 17,638                      | 39            | -          |
| Bon Accueil VCA  |         |                             |               |            |
| Total housing units . . . . .                                      | 1,553   | 1,544                       | 5             | 4          |
| Occupied housing units . . . . .                                   | 1,478   | 1,476                       | 2             | -          |
| Households . . . . .   | 1,616   | 1,614                       | 2             | -          |
| Population . . . . .   | 6,282   | 6,280                       | 2             | -          |

(1) Excluding 27 homeless households with a population of 29.

Table HDU06 - Total housing units, housing units occupied by private households(1), households and population by geographical location and availability of electricity

| Country, Districts,<br>Municipal Wards or<br>Village Council Areas | Total  | Availability of electricity |               |            |
|--|--------|-----------------------------|---------------|------------|
|  |        | Available                   | Not available | Not stated |
| <b>Brisée Verdière VCA-South(N.in RR)</b>                          |        |                             |               |            |
| Total housing units . . . . .                                      | 1,947  | 1,934                       | 13            | -          |
| Occupied housing units . . . . .                                   | 1,833  | 1,828                       | 5             | -          |
| Households . . . . .   | 2,023  | 2,018                       | 5             | -          |
| Population . . . . .   | 7,534  | 7,526                       | 8             | -          |
| <b>Camp de Masque Pavé VCA</b>                                     |        |                             |               |            |
| Total housing units . . . . .                                      | 1,085  | 1,056                       | 26            | 3          |
| Occupied housing units . . . . .                                   | 1,046  | 1,033                       | 13            | -          |
| Households . . . . .   | 1,112  | 1,099                       | 13            | -          |
| Population . . . . .   | 4,278  | 4,252                       | 26            | -          |
| <b>Camp de Masque VCA</b>  |        |                             |               |            |
| Total housing units . . . . .                                      | 734    | 730                         | 4             | -          |
| Occupied housing units . . . . .                                   | 687    | 684                         | 3             | -          |
| Households . . . . .   | 711    | 708                         | 3             | -          |
| Population . . . . .   | 2,714  | 2,707                       | 7             | -          |
| <b>Camp Ithier VCA</b>   |        |                             |               |            |
| Total housing units . . . . .                                      | 1,165  | 1,157                       | 6             | 2          |
| Occupied housing units . . . . .                                   | 1,093  | 1,092                       | 1             | -          |
| Households . . . . .   | 1,135  | 1,134                       | 1             | -          |
| Population . . . . .   | 4,327  | 4,323                       | 4             | -          |
| <b>Centre de Flacq VCA</b>   |        |                             |               |            |
| Total housing units . . . . .                                      | 4,384  | 4,370                       | 12            | 2          |
| Occupied housing units . . . . .                                   | 4,154  | 4,143                       | 10            | 1          |
| Households . . . . .   | 4,366  | 4,355                       | 10            | 1          |
| Population . . . . .   | 15,754 | 15,723                      | 30            | 1          |
| <b>Clémencia VCA</b>   |        |                             |               |            |
| Total housing units . . . . .                                      | 474    | 461                         | 8             | 5          |
| Occupied housing units . . . . .                                   | 451    | 450                         | 1             | -          |
| Households . . . . .   | 486    | 485                         | 1             | -          |
| Population . . . . .   | 1,849  | 1,848                       | 1             | -          |
| <b>Écroignard VCA</b>  |        |                             |               |            |
| Total housing units . . . . .                                      | 1,608  | 1,592                       | 10            | 6          |
| Occupied housing units . . . . .                                   | 1,523  | 1,518                       | 5             | -          |
| Households . . . . .   | 1,662  | 1,657                       | 5             | -          |
| Population . . . . .   | 6,069  | 6,060                       | 9             | -          |
| <b>Grand River South-East VCA</b>                                  |        |                             |               |            |
| Total housing units . . . . .                                      | 536    | 531                         | 5             | -          |
| Occupied housing units . . . . .                                   | 509    | 504                         | 5             | -          |
| Households . . . . .   | 552    | 547                         | 5             | -          |
| Population . . . . .   | 2,115  | 2,102                       | 13            | -          |
| <b>Lalmatie VCA-East(West in Moka)</b>                             |        |                             |               |            |
| Total housing units . . . . .                                      | 2,650  | 2,631                       | 14            | 5          |
| Occupied housing units . . . . .                                   | 2,511  | 2,499                       | 12            | -          |
| Households . . . . .   | 2,750  | 2,738                       | 12            | -          |
| Population . . . . .   | 10,416 | 10,384                      | 32            | -          |

(1) Excluding 27 homeless households with a population of 29.

Table HDU06 - Total housing units, housing units occupied by private households(1), households and population by geographical location and availability of electricity

| Country, Districts,<br>Municipal Wards or<br>Village Council Areas | Total | Availability of electricity |               |            |
|--|-------|-----------------------------|---------------|------------|
|  |       | Available                   | Not available | Not stated |
| Laventure VCA  |       |                             |               |            |
| Total housing units . . . . .                                      | 1,608 | 1,595                       | 12            | 1          |
| Occupied housing units . . . . .                                   | 1,524 | 1,518                       | 6             | -          |
| Households . . . . .   | 1,667 | 1,660                       | 7             | -          |
| Population . . . . .   | 6,038 | 6,022                       | 16            | -          |
| Mare La Chaux VCA  |       |                             |               |            |
| Total housing units . . . . .                                      | 527   | 524                         | 3             | -          |
| Occupied housing units . . . . .                                   | 499   | 496                         | 3             | -          |
| Households . . . . .   | 521   | 518                         | 3             | -          |
| Population . . . . .   | 1,951 | 1,940                       | 11            | -          |
| Médine Camp de Masque East VCA                                     |       |                             |               |            |
| Total housing units . . . . .                                      | 1,382 | 1,373                       | 4             | 5          |
| Occupied housing units . . . . .                                   | 1,325 | 1,324                       | 1             | -          |
| Households . . . . .   | 1,473 | 1,472                       | 1             | -          |
| Population . . . . .   | 5,588 | 5,586                       | 2             | -          |
| Montagne Blanche VCA - East  |       |                             |               |            |
| Total housing units . . . . .                                      | 292   | 285                         | 1             | 6          |
| Occupied housing units . . . . .                                   | 273   | 273                         | -             | -          |
| Households . . . . .   | 293   | 293                         | -             | -          |
| Population . . . . .   | 1,067 | 1,067                       | -             | -          |
| Olivia VCA   |       |                             |               |            |
| Total housing units . . . . .                                      | 805   | 794                         | 9             | 2          |
| Occupied housing units . . . . .                                   | 778   | 769                         | 9             | -          |
| Households . . . . .   | 947   | 934                         | 13            | -          |
| Population . . . . .   | 3,668 | 3,628                       | 40            | -          |
| Plaines des Roches VCA - South                                     |       |                             |               |            |
| Total housing units . . . . .                                      | 83    | 78                          | 1             | 4          |
| Occupied housing units . . . . .                                   | 72    | 72                          | -             | -          |
| Households . . . . .   | 75    | 75                          | -             | -          |
| Population . . . . .   | 272   | 272                         | -             | -          |
| Poste de Flacq VCA   |       |                             |               |            |
| Total housing units . . . . .                                      | 2,554 | 2,528                       | 25            | 1          |
| Occupied housing units . . . . .                                   | 2,128 | 2,112                       | 16            | -          |
| Households . . . . .   | 2,334 | 2,317                       | 17            | -          |
| Population . . . . .   | 8,522 | 8,463                       | 59            | -          |
| Quatre Cocos VCA   |       |                             |               |            |
| Total housing units . . . . .                                      | 1,590 | 1,569                       | 21            | -          |
| Occupied housing units . . . . .                                   | 1,473 | 1,468                       | 5             | -          |
| Households . . . . .   | 1,578 | 1,573                       | 5             | -          |
| Population . . . . .   | 5,867 | 5,850                       | 17            | -          |
| Quatre Soeurs VCA  |       |                             |               |            |
| Total housing units . . . . .                                      | 840   | 822                         | 17            | 1          |
| Occupied housing units . . . . .                                   | 796   | 784                         | 12            | -          |
| Households . . . . .   | 914   | 901                         | 13            | -          |
| Population . . . . .   | 3,324 | 3,292                       | 32            | -          |

(1) Excluding 27 homeless households with a population of 29.

Table HDU06 - Total housing units, housing units occupied by private households(1), households and population by geographical location and availability of electricity

| Country, Districts,<br>Municipal Wards or<br>Village Council Areas | Total   | Availability of electricity |               |            |
|--|---------|-----------------------------|---------------|------------|
|  |         | Available                   | Not available | Not stated |
| Queen Victoria VCA   |         |                             |               |            |
| Total housing units . . . . .                                      | 850     | 838                         | 6             | 6          |
| Occupied housing units . . . . .                                   | 778     | 774                         | 4             | -          |
| Households . . . . .   | 823     | 819                         | 4             | -          |
| Population . . . . .   | 2,920   | 2,905                       | 15            | -          |
| Sébastopol VCA   |         |                             |               |            |
| Total housing units . . . . .                                      | 1,421   | 1,404                       | 15            | 2          |
| Occupied housing units . . . . .                                   | 1,356   | 1,348                       | 8             | -          |
| Households . . . . .   | 1,445   | 1,437                       | 8             | -          |
| Population . . . . .   | 5,574   | 5,558                       | 16            | -          |
| St Julien (Haut de Flacq) VCA-East                                 |         |                             |               |            |
| Total housing units . . . . .                                      | 767     | 762                         | 3             | 2          |
| Occupied housing units . . . . .                                   | 651     | 651                         | -             | -          |
| Households . . . . .   | 679     | 679                         | -             | -          |
| Population . . . . .   | 2,395   | 2,395                       | -             | -          |
| St Julien D'Hotman VCA-East  |         |                             |               |            |
| Total housing units . . . . .                                      | 952     | 942                         | 7             | 3          |
| Occupied housing units . . . . .                                   | 899     | 897                         | 2             | -          |
| Households . . . . .   | 960     | 958                         | 2             | -          |
| Population . . . . .   | 3,295   | 3,291                       | 4             | -          |
| Trou D'Eau Douce VCA   |         |                             |               |            |
| Total housing units . . . . .                                      | 1,739   | 1,706                       | 29            | 4          |
| Occupied housing units . . . . .                                   | 1,462   | 1,448                       | 14            | -          |
| Households . . . . .   | 1,567   | 1,553                       | 14            | -          |
| Population . . . . .   | 5,580   | 5,544                       | 36            | -          |
| GRAND PORT DISTRICT-wholly rural                                   |         |                             |               |            |
| Total housing units . . . . .                                      | 30,286  | 29,600                      | 265           | 421        |
| Occupied housing units . . . . .                                   | 28,339  | 28,199                      | 140           | -          |
| Households . . . . .   | 30,360  | 30,210                      | 150           | -          |
| Population . . . . .   | 110,247 | 109,883                     | 364           | -          |
| Bambous Virieux VCA  |         |                             |               |            |
| Total housing units . . . . .                                      | 413     | 406                         | 7             | -          |
| Occupied housing units . . . . .                                   | 395     | 389                         | 6             | -          |
| Households . . . . .   | 429     | 423                         | 6             | -          |
| Population . . . . .   | 1,523   | 1,511                       | 12            | -          |
| Bananes VCA  |         |                             |               |            |
| Total housing units . . . . .                                      | 180     | 177                         | 3             | -          |
| Occupied housing units . . . . .                                   | 179     | 177                         | 2             | -          |
| Households . . . . .   | 179     | 177                         | 2             | -          |
| Population . . . . .   | 678     | 674                         | 4             | -          |

(1) Excluding 27 homeless households with a population of 29.

Table HDU06 - Total housing units, housing units occupied by private households(1), households and population by geographical location and availability of electricity

| Country, Districts,<br>Municipal Wards or<br>Village Council Areas | Total  | Availability of electricity |               |            |
|--|--------|-----------------------------|---------------|------------|
|  |        | Available                   | Not available | Not stated |
| Beau Vallon VCA  |        |                             |               |            |
| Total housing units . . . . .                                      | 2,342  | 2,328                       | 14            | -          |
| Occupied housing units . . . . .                                   | 1,889  | 1,875                       | 14            | -          |
| Households . . . . .   | 2,002  | 1,985                       | 17            | -          |
| Population . . . . .   | 6,962  | 6,902                       | 60            | -          |
| Bois des Amourettes VCA  |        |                             |               |            |
| Total housing units . . . . .                                      | 457    | 452                         | 4             | 1          |
| Occupied housing units . . . . .                                   | 437    | 433                         | 4             | -          |
| Households . . . . .   | 483    | 479                         | 4             | -          |
| Population . . . . .   | 1,879  | 1,873                       | 6             | -          |
| Cluny VCA  |        |                             |               |            |
| Total housing units . . . . .                                      | 408    | 400                         | 8             | -          |
| Occupied housing units . . . . .                                   | 384    | 379                         | 5             | -          |
| Households . . . . .   | 432    | 427                         | 5             | -          |
| Population . . . . .   | 1,544  | 1,532                       | 12            | -          |
| Grand Bel Air VCA  |        |                             |               |            |
| Total housing units . . . . .                                      | 466    | 389                         | 9             | 68         |
| Occupied housing units . . . . .                                   | 385    | 382                         | 3             | -          |
| Households . . . . .   | 403    | 400                         | 3             | -          |
| Population . . . . .   | 1,506  | 1,502                       | 4             | -          |
| Grand Sable VCA  |        |                             |               |            |
| Total housing units . . . . .                                      | 526    | 518                         | 8             | -          |
| Occupied housing units . . . . .                                   | 517    | 511                         | 6             | -          |
| Households . . . . .   | 557    | 551                         | 6             | -          |
| Population . . . . .   | 2,157  | 2,144                       | 13            | -          |
| L'Escalier VCA - East  |        |                             |               |            |
| Total housing units . . . . .                                      | 2,175  | 2,154                       | 18            | 3          |
| Occupied housing units . . . . .                                   | 2,086  | 2,078                       | 8             | -          |
| Households . . . . .   | 2,268  | 2,259                       | 9             | -          |
| Population . . . . .   | 7,809  | 7,796                       | 13            | -          |
| Mahébourg VCA  |        |                             |               |            |
| Total housing units . . . . .                                      | 4,554  | 4,503                       | 48            | 3          |
| Occupied housing units . . . . .                                   | 4,233  | 4,219                       | 14            | -          |
| Households . . . . .   | 4,320  | 4,305                       | 15            | -          |
| Population . . . . .   | 15,153 | 15,102                      | 51            | -          |
| Mare Chicose VCA   |        |                             |               |            |
| Total housing units . . . . .                                      | 96     | 86                          | 4             | 6          |
| Occupied housing units . . . . .                                   | 88     | 84                          | 4             | -          |
| Households . . . . .   | 90     | 86                          | 4             | -          |
| Population . . . . .   | 327    | 320                         | 7             | -          |
| Mare d'Albert VCA  |        |                             |               |            |
| Total housing units . . . . .                                      | 1,324  | 1,289                       | 2             | 33         |
| Occupied housing units . . . . .                                   | 1,253  | 1,252                       | 1             | -          |
| Households . . . . .   | 1,295  | 1,294                       | 1             | -          |
| Population . . . . .   | 4,703  | 4,702                       | 1             | -          |

(1) Excluding 27 homeless households with a population of 29.

Table HDU06 - Total housing units, housing units occupied by private households(1), households and population by geographical location and availability of electricity

| Country, Districts,<br>Municipal Wards or<br>Village Council Areas | Total  | Availability of electricity |               |            |
|--|--------|-----------------------------|---------------|------------|
|  |        | Available                   | Not available | Not stated |
| Mare Tabac VCA   |        |                             |               |            |
| Total housing units . . . . .                                      | 723    | 686                         | 3             | 34         |
| Occupied housing units . . . . .                                   | 684    | 682                         | 2             | -          |
| Households . . . . .   | 723    | 721                         | 2             | -          |
| Population . . . . .   | 2,718  | 2,715                       | 3             | -          |
| New Grove VCA  |        |                             |               |            |
| Total housing units . . . . .                                      | 2,836  | 2,725                       | 12            | 99         |
| Occupied housing units . . . . .                                   | 2,672  | 2,668                       | 4             | -          |
| Households . . . . .   | 2,830  | 2,826                       | 4             | -          |
| Population . . . . .   | 10,469 | 10,462                      | 7             | -          |
| Nouvelle France VCA  |        |                             |               |            |
| Total housing units . . . . .                                      | 1,870  | 1,837                       | 24            | 9          |
| Occupied housing units . . . . .                                   | 1,775  | 1,774                       | 1             | -          |
| Households . . . . .   | 1,922  | 1,921                       | 1             | -          |
| Population . . . . .   | 6,994  | 6,993                       | 1             | -          |
| Old Grand Port VCA   |        |                             |               |            |
| Total housing units . . . . .                                      | 835    | 813                         | 22            | -          |
| Occupied housing units . . . . .                                   | 788    | 773                         | 15            | -          |
| Households . . . . .   | 853    | 838                         | 15            | -          |
| Population . . . . .   | 2,962  | 2,930                       | 32            | -          |
| Petit Bel Air VCA  |        |                             |               |            |
| Total housing units . . . . .                                      | 351    | 350                         | -             | 1          |
| Occupied housing units . . . . .                                   | 334    | 334                         | -             | -          |
| Households . . . . .   | 346    | 346                         | -             | -          |
| Population . . . . .   | 1,203  | 1,203                       | -             | -          |
| Plaine Magnien VCA   |        |                             |               |            |
| Total housing units . . . . .                                      | 2,508  | 2,446                       | 12            | 50         |
| Occupied housing units . . . . .                                   | 2,411  | 2,401                       | 10            | -          |
| Households . . . . .   | 2,677  | 2,667                       | 10            | -          |
| Population . . . . .   | 10,002 | 9,983                       | 19            | -          |
| Rivière des Créoles VCA  |        |                             |               |            |
| Total housing units . . . . .                                      | 813    | 802                         | 10            | 1          |
| Occupied housing units . . . . .                                   | 781    | 779                         | 2             | -          |
| Households . . . . .   | 838    | 836                         | 2             | -          |
| Population . . . . .   | 3,127  | 3,117                       | 10            | -          |
| Riv. du Poste VCA-East   |        |                             |               |            |
| Total housing units . . . . .                                      | 341    | 328                         | -             | 13         |
| Occupied housing units . . . . .                                   | 325    | 325                         | -             | -          |
| Households . . . . .   | 348    | 348                         | -             | -          |
| Population . . . . .   | 1,295  | 1,295                       | -             | -          |
| Rose Belle VCA   |        |                             |               |            |
| Total housing units . . . . .                                      | 3,054  | 3,025                       | 20            | 9          |
| Occupied housing units . . . . .                                   | 2,926  | 2,915                       | 11            | -          |
| Households . . . . .   | 3,202  | 3,191                       | 11            | -          |
| Population . . . . .   | 11,826 | 11,801                      | 25            | -          |

(1) Excluding 27 homeless households with a population of 29.

Table HDU06 - Total housing units, housing units occupied by private households(1), households and population by geographical location and availability of electricity

| Country, Districts,<br>Municipal Wards or<br>Village Council Areas | Total  | Availability of electricity |               |            |
|--|--------|-----------------------------|---------------|------------|
|  |        | Available                   | Not available | Not stated |
| St Hubert VCA  |        |                             |               |            |
| Total housing units . . . . .                                      | 824    | 775                         | 26            | 23         |
| Occupied housing units . . . . .                                   | 779    | 760                         | 19            | -          |
| Households . . . . .   | 822    | 798                         | 24            | -          |
| Population . . . . .   | 3,160  | 3,086                       | 74            | -          |
| Trois Boutiques VCA  |        |                             |               |            |
| Total housing units . . . . .                                      | 1,853  | 1,777                       | 8             | 68         |
| Occupied housing units . . . . .                                   | 1,776  | 1,768                       | 8             | -          |
| Households . . . . .   | 1,989  | 1,981                       | 8             | -          |
| Population . . . . .   | 7,330  | 7,321                       | 9             | -          |
| Union Park VCA   |        |                             |               |            |
| Total housing units . . . . .                                      | 1,337  | 1,334                       | 3             | -          |
| Occupied housing units . . . . .                                   | 1,242  | 1,241                       | 1             | -          |
| Households . . . . .   | 1,352  | 1,351                       | 1             | -          |
| Population . . . . .   | 4,920  | 4,919                       | 1             | -          |
| SAVANNE DISTRICT-wholly rural                                      |        |                             |               |            |
| Total housing units . . . . .                                      | 18,943 | 18,673                      | 182           | 88         |
| Occupied housing units . . . . .                                   | 17,518 | 17,446                      | 72            | -          |
| Households . . . . .   | 18,992 | 18,916                      | 76            | -          |
| Population . . . . .   | 67,145 | 66,950                      | 195           | -          |
| Baie du Cap VCA  |        |                             |               |            |
| Total housing units . . . . .                                      | 645    | 642                         | 3             | -          |
| Occupied housing units . . . . .                                   | 614    | 614                         | -             | -          |
| Households . . . . .   | 663    | 663                         | -             | -          |
| Population . . . . .   | 2,400  | 2,400                       | -             | -          |
| Bel Ombre VCA  |        |                             |               |            |
| Total housing units . . . . .                                      | 740    | 723                         | 17            | -          |
| Occupied housing units . . . . .                                   | 632    | 624                         | 8             | -          |
| Households . . . . .   | 650    | 642                         | 8             | -          |
| Population . . . . .   | 2,434  | 2,414                       | 20            | -          |
| Bénarès VCA  |        |                             |               |            |
| Total housing units . . . . .                                      | 615    | 595                         | 19            | 1          |
| Occupied housing units . . . . .                                   | 558    | 553                         | 5             | -          |
| Households . . . . .   | 673    | 666                         | 7             | -          |
| Population . . . . .   | 2,194  | 2,175                       | 19            | -          |
| Bois Chéri VCA   |        |                             |               |            |
| Total housing units . . . . .                                      | 899    | 889                         | 10            | -          |
| Occupied housing units . . . . .                                   | 858    | 855                         | 3             | -          |
| Households . . . . .   | 929    | 926                         | 3             | -          |
| Population . . . . .   | 3,484  | 3,477                       | 7             | -          |

(1) Excluding 27 homeless households with a population of 29.



Table HDU06 - Total housing units, housing units occupied by private households(1), households and population by geographical location and availability of electricity

| Country, Districts,<br>Municipal Wards or<br>Village Council Areas | Total  | Availability of electricity |               |            |
|--|--------|-----------------------------|---------------|------------|
|  |        | Available                   | Not available | Not stated |
| Britannia VCA  |        |                             |               |            |
| Total housing units . . . . .                                      | 346    | 346                         | -             | -          |
| Occupied housing units . . . . .                                   | 316    | 316                         | -             | -          |
| Households . . . . .   | 340    | 340                         | -             | -          |
| Population . . . . .   | 1,266  | 1,266                       | -             | -          |
| Camp Diabie VCA  |        |                             |               |            |
| Total housing units . . . . .                                      | 1,292  | 1,276                       | 16            | -          |
| Occupied housing units . . . . .                                   | 1,226  | 1,225                       | 1             | -          |
| Households . . . . .   | 1,359  | 1,358                       | 1             | -          |
| Population . . . . .   | 4,808  | 4,807                       | 1             | -          |
| Chamouny VCA   |        |                             |               |            |
| Total housing units . . . . .                                      | 1,325  | 1,319                       | 6             | -          |
| Occupied housing units . . . . .                                   | 1,249  | 1,244                       | 5             | -          |
| Households . . . . .   | 1,321  | 1,316                       | 5             | -          |
| Population . . . . .   | 4,722  | 4,707                       | 15            | -          |
| Chemin Grenier VCA   |        |                             |               |            |
| Total housing units . . . . .                                      | 3,327  | 3,306                       | 18            | 3          |
| Occupied housing units . . . . .                                   | 3,139  | 3,132                       | 7             | -          |
| Households . . . . .   | 3,416  | 3,408                       | 8             | -          |
| Population . . . . .   | 11,975 | 11,960                      | 15            | -          |
| Grand Bois VCA   |        |                             |               |            |
| Total housing units . . . . .                                      | 1,982  | 1,961                       | 7             | 14         |
| Occupied housing units . . . . .                                   | 1,878  | 1,875                       | 3             | -          |
| Households . . . . .   | 2,106  | 2,103                       | 3             | -          |
| Population . . . . .   | 7,627  | 7,620                       | 7             | -          |
| L'Escalier VCA-West (East in G/P)                                  |        |                             |               |            |
| Total housing units . . . . .                                      | 11     | 6                           | 4             | 1          |
| Occupied housing units . . . . .                                   | 5      | 5                           | -             | -          |
| Households . . . . .   | 5      | 5                           | -             | -          |
| Population . . . . .   | 18     | 18                          | -             | -          |
| Rivière des Anguilles VCA  |        |                             |               |            |
| Total housing units . . . . .                                      | 2,690  | 2,671                       | 11            | 8          |
| Occupied housing units . . . . .                                   | 2,532  | 2,529                       | 3             | -          |
| Households . . . . .   | 2,686  | 2,683                       | 3             | -          |
| Population . . . . .   | 9,280  | 9,272                       | 8             | -          |
| Rivière du Poste VCA - West  |        |                             |               |            |
| Total housing units . . . . .                                      | 228    | 223                         | 1             | 4          |
| Occupied housing units . . . . .                                   | 221    | 220                         | 1             | -          |
| Households . . . . .   | 232    | 231                         | 1             | -          |
| Population . . . . .   | 882    | 881                         | 1             | -          |
| Saint Aubin VCA  |        |                             |               |            |
| Total housing units . . . . .                                      | 368    | 333                         | 2             | 33         |
| Occupied housing units . . . . .                                   | 312    | 311                         | 1             | -          |
| Households . . . . .   | 351    | 350                         | 1             | -          |
| Population . . . . .   | 1,330  | 1,326                       | 4             | -          |

(1) Excluding 27 homeless households with a population of 29.

Table HDU06 - Total housing units, housing units occupied by private households(1), households and population by geographical location and availability of electricity

| Country, Districts,<br>Municipal Wards or<br>Village Council Areas | Total   | Availability of electricity |               |            |
|--|---------|-----------------------------|---------------|------------|
|  |         | Available                   | Not available | Not stated |
| <b>Souillac VCA</b>  |         |                             |               |            |
| Total housing units . . . . .                                      | 1,390   | 1,356                       | 30            | 4          |
| Occupied housing units . . . . .                                   | 1,227   | 1,214                       | 13            | -          |
| Households . . . . .   | 1,299   | 1,285                       | 14            | -          |
| Population . . . . .   | 4,413   | 4,383                       | 30            | -          |
| <b>Surinam VCA</b>   |         |                             |               |            |
| Total housing units . . . . .                                      | 3,085   | 3,027                       | 38            | 20         |
| Occupied housing units . . . . .                                   | 2,751   | 2,729                       | 22            | -          |
| Households . . . . .   | 2,962   | 2,940                       | 22            | -          |
| Population . . . . .   | 10,312  | 10,244                      | 68            | -          |
| <b>PLAINES WILHEMS DISTRICT</b>                                    |         |                             |               |            |
| Total housing units . . . . .                                      | 110,154 | 108,766                     | 387           | 1,001      |
| Occupied housing units . . . . .                                   | 100,757 | 100,624                     | 124           | 9          |
| Households . . . . .   | 103,921 | 103,786                     | 126           | 9          |
| Population . . . . .   | 352,148 | 351,795                     | 339           | 14         |
| <b>PLAINES WILHEMS DISTRICT - Urban</b>                            |         |                             |               |            |
| Total housing units . . . . .                                      | 108,475 | 107,137                     | 375           | 963        |
| Occupied housing units . . . . .                                   | 99,212  | 99,087                      | 116           | 9          |
| Households . . . . .   | 102,303 | 102,177                     | 117           | 9          |
| Population . . . . .   | 346,404 | 346,080                     | 310           | 14         |
| <b>Town of B-Bassin/R-Hill</b>                                     |         |                             |               |            |
| Total housing units . . . . .                                      | 31,715  | 31,421                      | 122           | 172        |
| Occupied housing units . . . . .                                   | 28,736  | 28,692                      | 42            | 2          |
| Households . . . . .   | 29,339  | 29,294                      | 43            | 2          |
| Population . . . . .   | 98,355  | 98,223                      | 128           | 4          |
| <b>Town of B-Bassin/R-Hill-Ward 1</b>                              |         |                             |               |            |
| Total housing units . . . . .                                      | 7,247   | 7,197                       | 46            | 4          |
| Occupied housing units . . . . .                                   | 6,755   | 6,749                       | 6             | -          |
| Households . . . . .   | 6,970   | 6,964                       | 6             | -          |
| Population . . . . .   | 24,541  | 24,527                      | 14            | -          |
| <b>Town of B-Bassin/R-Hill-Ward 2</b>                              |         |                             |               |            |
| Total housing units . . . . .                                      | 8,518   | 8,436                       | 36            | 46         |
| Occupied housing units . . . . .                                   | 7,642   | 7,627                       | 15            | -          |
| Households . . . . .   | 7,762   | 7,747                       | 15            | -          |
| Population . . . . .   | 25,311  | 25,265                      | 46            | -          |
| <b>Town of B-Bassin/R-Hill-Ward 3</b>                              |         |                             |               |            |
| Total housing units . . . . .                                      | 7,112   | 7,040                       | 18            | 54         |
| Occupied housing units . . . . .                                   | 6,431   | 6,419                       | 10            | 2          |
| Households . . . . .   | 6,595   | 6,582                       | 11            | 2          |
| Population . . . . .   | 21,488  | 21,455                      | 29            | 4          |

(1) Excluding 27 homeless households with a population of 29.

Table HDU06 - Total housing units, housing units occupied by private households(1), households and population by geographical location and availability of electricity

| Country, Districts,<br>Municipal Wards or<br>Village Council Areas | Total   | Availability of electricity |               |            |
|--|---------|-----------------------------|---------------|------------|
|  |         | Available                   | Not available | Not stated |
| Town of B-Bassin/R-Hill-Ward 4                                     |         |                             |               |            |
| Total housing units . . . . .                                      | 8,838   | 8,748                       | 22            | 68         |
| Occupied housing units . . . . .                                   | 7,908   | 7,897                       | 11            | -          |
| Households . . . . .   | 8,012   | 8,001                       | 11            | -          |
| Population . . . . .   | 27,015  | 26,976                      | 39            | -          |
| Town of Quatre Bornes  |         |                             |               |            |
| Total housing units . . . . .                                      | 22,654  | 22,580                      | 62            | 12         |
| Occupied housing units . . . . .                                   | 20,385  | 20,369                      | 16            | -          |
| Households . . . . .   | 21,148  | 21,131                      | 17            | -          |
| Population . . . . .   | 69,985  | 69,954                      | 31            | -          |
| Town of Q-Bornes-Ward 1  |         |                             |               |            |
| Total housing units . . . . .                                      | 7,337   | 7,305                       | 23            | 9          |
| Occupied housing units . . . . .                                   | 6,456   | 6,455                       | 1             | -          |
| Households . . . . .   | 6,614   | 6,613                       | 1             | -          |
| Population . . . . .   | 21,208  | 21,207                      | 1             | -          |
| Town of Q-Bornes-Ward 2  |         |                             |               |            |
| Total housing units . . . . .                                      | 7,334   | 7,318                       | 14            | 2          |
| Occupied housing units . . . . .                                   | 6,393   | 6,389                       | 4             | -          |
| Households . . . . .   | 6,546   | 6,542                       | 4             | -          |
| Population . . . . .   | 20,742  | 20,737                      | 5             | -          |
| Town of Q-Bornes-Ward 3 East                                       |         |                             |               |            |
| Total housing units . . . . .                                      | 7,983   | 7,957                       | 25            | 1          |
| Occupied housing units . . . . .                                   | 7,536   | 7,525                       | 11            | -          |
| Households . . . . .   | 7,988   | 7,976                       | 12            | -          |
| Population . . . . .   | 28,035  | 28,010                      | 25            | -          |
| Town of Vac/Phoenix  |         |                             |               |            |
| Total housing units . . . . .                                      | 30,087  | 29,758                      | 86            | 243        |
| Occupied housing units . . . . .                                   | 28,071  | 28,043                      | 24            | 4          |
| Households . . . . .   | 29,081  | 29,054                      | 23            | 4          |
| Population . . . . .   | 101,760 | 101,691                     | 59            | 10         |
| Town of Vac/Phoenix-Ward 1   |         |                             |               |            |
| Total housing units . . . . .                                      | 8,139   | 8,077                       | 25            | 37         |
| Occupied housing units . . . . .                                   | 7,622   | 7,613                       | 6             | 3          |
| Households . . . . .   | 7,916   | 7,907                       | 6             | 3          |
| Population . . . . .   | 27,888  | 27,859                      | 19            | 10         |
| Town of Vac/Phoenix-Ward 2   |         |                             |               |            |
| Total housing units . . . . .                                      | 7,543   | 7,446                       | 38            | 59         |
| Occupied housing units . . . . .                                   | 7,090   | 7,079                       | 11            | -          |
| Households . . . . .   | 7,282   | 7,272                       | 10            | -          |
| Population . . . . .   | 25,626  | 25,600                      | 26            | -          |
| Town of Vac/Phoenix-Ward 3   |         |                             |               |            |
| Total housing units . . . . .                                      | 6,990   | 6,903                       | 8             | 79         |
| Occupied housing units . . . . .                                   | 6,396   | 6,392                       | 3             | 1          |
| Households . . . . .   | 6,566   | 6,562                       | 3             | 1          |
| Population . . . . .   | 22,361  | 22,358                      | 3             | -          |

(1) Excluding 27 homeless households with a population of 29.

Table HDU06 - Total housing units, housing units occupied by private households(1), households and population by geographical location and availability of electricity

| Country, Districts,<br>Municipal Wards or<br>Village Council Areas | Total  | Availability of electricity |               |            |
|--|--------|-----------------------------|---------------|------------|
|  |        | Available                   | Not available | Not stated |
| Town of Vac/Phoenix-Ward 4 West                                    |        |                             |               |            |
| Total housing units . . . . .                                      | 7,415  | 7,332                       | 15            | 68         |
| Occupied housing units . . . . .                                   | 6,963  | 6,959                       | 4             | -          |
| Households . . . . .   | 7,317  | 7,313                       | 4             | -          |
| Population . . . . .   | 25,885 | 25,874                      | 11            | -          |
| Town of Curepipe   |        |                             |               |            |
| Total housing units . . . . .                                      | 24,019 | 23,378                      | 105           | 536        |
| Occupied housing units . . . . .                                   | 22,020 | 21,983                      | 34            | 3          |
| Households . . . . .   | 22,735 | 22,698                      | 34            | 3          |
| Population . . . . .   | 76,304 | 76,212                      | 92            | -          |
| Town of Curepipe-Ward 1  |        |                             |               |            |
| Total housing units . . . . .                                      | 7,843  | 7,553                       | 44            | 246        |
| Occupied housing units . . . . .                                   | 7,178  | 7,160                       | 15            | 3          |
| Households . . . . .   | 7,353  | 7,335                       | 15            | 3          |
| Population . . . . .   | 25,041 | 25,003                      | 38            | -          |
| Town of Curepipe-Ward 2 West                                       |        |                             |               |            |
| Total housing units . . . . .                                      | 7,463  | 7,315                       | 28            | 120        |
| Occupied housing units . . . . .                                   | 6,846  | 6,840                       | 6             | -          |
| Households . . . . .   | 7,059  | 7,053                       | 6             | -          |
| Population . . . . .   | 23,654 | 23,633                      | 21            | -          |
| Town of Curepipe-Ward 3  |        |                             |               |            |
| Total housing units . . . . .                                      | 8,713  | 8,510                       | 33            | 170        |
| Occupied housing units . . . . .                                   | 7,996  | 7,983                       | 13            | -          |
| Households . . . . .   | 8,323  | 8,310                       | 13            | -          |
| Population . . . . .   | 27,609 | 27,576                      | 33            | -          |
| PLAINES WILHEMS DISTRICT - Rural                                   |        |                             |               |            |
| Total housing units . . . . .                                      | 1,679  | 1,629                       | 12            | 38         |
| Occupied housing units . . . . .                                   | 1,545  | 1,537                       | 8             | -          |
| Households . . . . .   | 1,618  | 1,609                       | 9             | -          |
| Population . . . . .   | 5,744  | 5,715                       | 29            | -          |
| Midlands VCA   |        |                             |               |            |
| Total housing units . . . . .                                      | 1,428  | 1,378                       | 12            | 38         |
| Occupied housing units . . . . .                                   | 1,349  | 1,341                       | 8             | -          |
| Households . . . . .   | 1,422  | 1,413                       | 9             | -          |
| Population . . . . .   | 5,244  | 5,215                       | 29            | -          |
| Moka VCA-West(East in Moka)  |        |                             |               |            |
| Total housing units . . . . .                                      | 251    | 251                         | -             | -          |
| Occupied housing units . . . . .                                   | 196    | 196                         | -             | -          |
| Households . . . . .   | 196    | 196                         | -             | -          |
| Population . . . . .   | 500    | 500                         | -             | -          |
| MOKA DISTRICT  |        |                             |               |            |
| Total housing units . . . . .                                      | 22,569 | 22,106                      | 223           | 240        |
| Occupied housing units . . . . .                                   | 21,065 | 21,003                      | 60            | 2          |
| Households . . . . .   | 22,122 | 22,058                      | 62            | 2          |
| Population . . . . .   | 80,408 | 80,227                      | 180           | 1          |

(1) Excluding 27 homeless households with a population of 29.

Table HDU06 - Total housing units, housing units occupied by private households(1), households and population by geographical location and availability of electricity

| Country, Districts,<br>Municipal Wards or<br>Village Council Areas | Total  | Availability of electricity |               |            |
|--|--------|-----------------------------|---------------|------------|
|  |        | Available                   | Not available | Not stated |
| <b>MOKA DISTRICT - Urban</b>                                       |        |                             |               |            |
| Total housing units . . . . .                                      | 338    | 334                         | -             | 4          |
| Occupied housing units . . . . .                                   | 314    | 314                         | -             | -          |
| Households . . . . .   | 335    | 335                         | -             | -          |
| Population . . . . .   | 1,259  | 1,259                       | -             | -          |
| <b>Town of Curepipe-Ward 2 East</b>                                |        |                             |               |            |
| Total housing units . . . . .                                      | 1      | 1                           | -             | -          |
| Occupied housing units . . . . .                                   | 1      | 1                           | -             | -          |
| Households . . . . .   | 1      | 1                           | -             | -          |
| Population . . . . .   | 5      | 5                           | -             | -          |
| <b>Town of Vac/Phoenix-Ward 4 East</b>                             |        |                             |               |            |
| Total housing units . . . . .                                      | 337    | 333                         | -             | 4          |
| Occupied housing units . . . . .                                   | 313    | 313                         | -             | -          |
| Households . . . . .   | 334    | 334                         | -             | -          |
| Population . . . . .   | 1,254  | 1,254                       | -             | -          |
| <b>MOKA DISTRICT - Rural</b>                                       |        |                             |               |            |
| Total housing units . . . . .                                      | 22,231 | 21,772                      | 223           | 236        |
| Occupied housing units . . . . .                                   | 20,751 | 20,689                      | 60            | 2          |
| Households . . . . .   | 21,787 | 21,723                      | 62            | 2          |
| Population . . . . .   | 79,149 | 78,968                      | 180           | 1          |
| <b>Camp Thorel VCA</b>   |        |                             |               |            |
| Total housing units . . . . .                                      | 569    | 561                         | 7             | 1          |
| Occupied housing units . . . . .                                   | 533    | 533                         | -             | -          |
| Households . . . . .   | 579    | 579                         | -             | -          |
| Population . . . . .   | 2,153  | 2,153                       | -             | -          |
| <b>Dagotière VCA</b>   |        |                             |               |            |
| Total housing units . . . . .                                      | 1,969  | 1,941                       | 12            | 16         |
| Occupied housing units . . . . .                                   | 1,852  | 1,847                       | 5             | -          |
| Households . . . . .   | 1,976  | 1,971                       | 5             | -          |
| Population . . . . .   | 7,161  | 7,156                       | 5             | -          |
| <b>Dubreuil VCA-West (East in Flacq)</b>                           |        |                             |               |            |
| Total housing units . . . . .                                      | 761    | 709                         | 51            | 1          |
| Occupied housing units . . . . .                                   | 659    | 650                         | 8             | 1          |
| Households . . . . .   | 692    | 682                         | 9             | 1          |
| Population . . . . .   | 2,432  | 2,402                       | 29            | 1          |
| <b>Espérance VCA</b>   |        |                             |               |            |
| Total housing units . . . . .                                      | 491    | 483                         | 7             | 1          |
| Occupied housing units . . . . .                                   | 474    | 470                         | 4             | -          |
| Households . . . . .   | 493    | 489                         | 4             | -          |
| Population . . . . .   | 1,899  | 1,886                       | 13            | -          |
| <b>La Laura - Malenga VCA</b>                                      |        |                             |               |            |
| Total housing units . . . . .                                      | 341    | 329                         | 11            | 1          |
| Occupied housing units . . . . .                                   | 317    | 314                         | 3             | -          |
| Households . . . . .   | 341    | 338                         | 3             | -          |
| Population . . . . .   | 1,289  | 1,284                       | 5             | -          |

(1) Excluding 27 homeless households with a population of 29.

Table HDU06 - Total housing units, housing units occupied by private households(1), households and population by geographical location and availability of electricity

| Country, Districts,<br>Municipal Wards or<br>Village Council Areas | Total  | Availability of electricity |               |            |
|--|--------|-----------------------------|---------------|------------|
|  |        | Available                   | Not available | Not stated |
| L'Avenir VCA   |        |                             |               |            |
| Total housing units . . . . .                                      | 705    | 697                         | 6             | 2          |
| Occupied housing units . . . . .                                   | 672    | 670                         | 2             | -          |
| Households . . . . .   | 709    | 707                         | 2             | -          |
| Population . . . . .   | 2,611  | 2,605                       | 6             | -          |
| Médine - Camp de Masque VCA-West                                   |        |                             |               |            |
| Total housing units . . . . .                                      | 404    | 404                         | -             | -          |
| Occupied housing units . . . . .                                   | 389    | 389                         | -             | -          |
| Households . . . . .   | 399    | 399                         | -             | -          |
| Population . . . . .   | 1,483  | 1,483                       | -             | -          |
| Melrose VCA  |        |                             |               |            |
| Total housing units . . . . .                                      | 493    | 489                         | 4             | -          |
| Occupied housing units . . . . .                                   | 477    | 477                         | -             | -          |
| Households . . . . .   | 528    | 528                         | -             | -          |
| Population . . . . .   | 1,959  | 1,959                       | -             | -          |
| Moka VCA-East(West in Pl.Wilhems)                                  |        |                             |               |            |
| Total housing units . . . . .                                      | 2,603  | 2,533                       | 23            | 47         |
| Occupied housing units . . . . .                                   | 2,370  | 2,369                       | 1             | -          |
| Households . . . . .   | 2,439  | 2,438                       | 1             | -          |
| Population . . . . .   | 8,203  | 8,200                       | 3             | -          |
| Montagne Blanche VCA-West  |        |                             |               |            |
| Total housing units . . . . .                                      | 2,172  | 2,161                       | 9             | 2          |
| Occupied housing units . . . . .                                   | 2,032  | 2,031                       | 1             | -          |
| Households . . . . .   | 2,118  | 2,117                       | 1             | -          |
| Population . . . . .   | 7,882  | 7,880                       | 2             | -          |
| Pailles VCA  |        |                             |               |            |
| Total housing units . . . . .                                      | 3,173  | 3,045                       | 16            | 112        |
| Occupied housing units . . . . .                                   | 2,971  | 2,958                       | 12            | 1          |
| Households . . . . .   | 3,042  | 3,029                       | 12            | 1          |
| Population . . . . .   | 11,475 | 11,439                      | 36            | -          |
| Providence VCA   |        |                             |               |            |
| Total housing units . . . . .                                      | 840    | 838                         | 2             | -          |
| Occupied housing units . . . . .                                   | 814    | 813                         | 1             | -          |
| Households . . . . .   | 872    | 871                         | 1             | -          |
| Population . . . . .   | 3,275  | 3,274                       | 1             | -          |
| Quartier Militaire VCA   |        |                             |               |            |
| Total housing units . . . . .                                      | 1,772  | 1,720                       | 37            | 15         |
| Occupied housing units . . . . .                                   | 1,630  | 1,617                       | 13            | -          |
| Households . . . . .   | 1,762  | 1,748                       | 14            | -          |
| Population . . . . .   | 6,369  | 6,331                       | 38            | -          |
| Nouvelle Decouverte VCA  |        |                             |               |            |
| Total housing units . . . . .                                      | 774    | 769                         | 5             | -          |
| Occupied housing units . . . . .                                   | 731    | 731                         | -             | -          |
| Households . . . . .   | 814    | 814                         | -             | -          |
| Population . . . . .   | 3,028  | 3,028                       | -             | -          |

(1) Excluding 27 homeless households with a population of 29.

Table HDU06 - Total housing units, housing units occupied by private households(1), households and population by geographical location and availability of electricity

| Country, Districts,<br>Municipal Wards or<br>Village Council Areas | Total  | Availability of electricity |               |            |
|--|--------|-----------------------------|---------------|------------|
|  |        | Available                   | Not available | Not stated |
| St Julien d'Hotman VCA-West  |        |                             |               |            |
| Total housing units . . . . .                                      | 30     | 29                          | 1             | -          |
| Occupied housing units . . . . .                                   | 26     | 26                          | -             | -          |
| Households . . . . .   | 28     | 28                          | -             | -          |
| Population . . . . .   | 91     | 91                          | -             | -          |
| St Pierre VCA  |        |                             |               |            |
| Total housing units . . . . .                                      | 4,514  | 4,456                       | 29            | 29         |
| Occupied housing units . . . . .                                   | 4,221  | 4,213                       | 8             | -          |
| Households . . . . .   | 4,380  | 4,372                       | 8             | -          |
| Population . . . . .   | 15,711 | 15,671                      | 40            | -          |
| Verdun VCA   |        |                             |               |            |
| Total housing units . . . . .                                      | 620    | 608                         | 3             | 9          |
| Occupied housing units . . . . .                                   | 583    | 581                         | 2             | -          |
| Households . . . . .   | 615    | 613                         | 2             | -          |
| Population . . . . .   | 2,128  | 2,126                       | 2             | -          |
| BLACK RIVER DISTRICT   |        |                             |               |            |
| Total housing units . . . . .                                      | 25,306 | 24,584                      | 179           | 543        |
| Occupied housing units . . . . .                                   | 19,927 | 19,801                      | 126           | -          |
| Households . . . . .   | 21,025 | 20,894                      | 131           | -          |
| Population . . . . .   | 73,872 | 73,480                      | 392           | -          |
| BLACK RIVER DISTRICT - Urban                                       |        |                             |               |            |
| Total housing units . . . . .                                      | 7,106  | 6,695                       | 38            | 373        |
| Occupied housing units . . . . .                                   | 6,217  | 6,201                       | 16            | -          |
| Households . . . . .   | 6,510  | 6,494                       | 16            | -          |
| Population . . . . .   | 22,532 | 22,478                      | 54            | -          |
| Town of Port Louis-Ward 1 West                                     |        |                             |               |            |
| Total housing units . . . . .                                      | 6,094  | 5,693                       | 28            | 373        |
| Occupied housing units . . . . .                                   | 5,256  | 5,244                       | 12            | -          |
| Households . . . . .   | 5,408  | 5,396                       | 12            | -          |
| Population . . . . .   | 18,567 | 18,521                      | 46            | -          |
| Town of Q/Bornes-Ward 3 West                                       |        |                             |               |            |
| Total housing units . . . . .                                      | 1,012  | 1,002                       | 10            | -          |
| Occupied housing units . . . . .                                   | 961    | 957                         | 4             | -          |
| Households . . . . .   | 1,102  | 1,098                       | 4             | -          |
| Population . . . . .   | 3,965  | 3,957                       | 8             | -          |
| BLACK RIVER DISTRICT - Rural                                       |        |                             |               |            |
| Total housing units . . . . .                                      | 18,200 | 17,889                      | 141           | 170        |
| Occupied housing units . . . . .                                   | 13,710 | 13,600                      | 110           | -          |
| Households . . . . .   | 14,515 | 14,400                      | 115           | -          |
| Population . . . . .   | 51,340 | 51,002                      | 338           | -          |

(1) Excluding 27 homeless households with a population of 29.

Table HDU06 - Total housing units, housing units occupied by private households(1), households and population by geographical location and availability of electricity

| Country, Districts,<br>Municipal Wards or<br>Village Council Areas | Total  | Availability of electricity |               |            |
|--|--------|-----------------------------|---------------|------------|
|  |        | Available                   | Not available | Not stated |
| Albion VCA   |        |                             |               |            |
| Total housing units . . . . .                                      | 2,135  | 2,129                       | 3             | 3          |
| Occupied housing units . . . . .                                   | 1,546  | 1,545                       | 1             | -          |
| Households . . . . .   | 1,581  | 1,580                       | 1             | -          |
| Population . . . . .   | 5,201  | 5,200                       | 1             | -          |
| Bambous VCA  |        |                             |               |            |
| Total housing units . . . . .                                      | 4,085  | 4,048                       | 37            | -          |
| Occupied housing units . . . . .                                   | 3,913  | 3,880                       | 33            | -          |
| Households . . . . .   | 4,230  | 4,193                       | 37            | -          |
| Population . . . . .   | 15,459 | 15,364                      | 95            | -          |
| Cascavelle VCA-West (East in P/W)                                  |        |                             |               |            |
| Total housing units . . . . .                                      | 639    | 636                         | 3             | -          |
| Occupied housing units . . . . .                                   | 594    | 593                         | 1             | -          |
| Households . . . . .   | 673    | 672                         | 1             | -          |
| Population . . . . .   | 2,505  | 2,502                       | 3             | -          |
| Case Noyale VCA  |        |                             |               |            |
| Total housing units . . . . .                                      | 493    | 477                         | 16            | -          |
| Occupied housing units . . . . .                                   | 470    | 454                         | 16            | -          |
| Households . . . . .   | 485    | 469                         | 16            | -          |
| Population . . . . .   | 1,738  | 1,688                       | 50            | -          |
| Chamarel VCA-West (East in Sav.)                                   |        |                             |               |            |
| Total housing units . . . . .                                      | 216    | 215                         | -             | 1          |
| Occupied housing units . . . . .                                   | 205    | 205                         | -             | -          |
| Households . . . . .   | 207    | 207                         | -             | -          |
| Population . . . . .   | 786    | 786                         | -             | -          |
| Flic en Flac VCA   |        |                             |               |            |
| Total housing units . . . . .                                      | 3,278  | 3,274                       | 2             | 2          |
| Occupied housing units . . . . .                                   | 743    | 743                         | -             | -          |
| Households . . . . .   | 772    | 772                         | -             | -          |
| Population . . . . .   | 2,253  | 2,253                       | -             | -          |
| Grande Rivière Noire VCA   |        |                             |               |            |
| Total housing units . . . . .                                      | 1,134  | 1,044                       | 9             | 81         |
| Occupied housing units . . . . .                                   | 833    | 827                         | 6             | -          |
| Households . . . . .   | 853    | 847                         | 6             | -          |
| Population . . . . .   | 2,763  | 2,752                       | 11            | -          |
| Gros Cailloux VCA  |        |                             |               |            |
| Total housing units . . . . .                                      | 768    | 764                         | 4             | -          |
| Occupied housing units . . . . .                                   | 741    | 738                         | 3             | -          |
| Households . . . . .   | 869    | 865                         | 4             | -          |
| Population . . . . .   | 3,217  | 3,202                       | 15            | -          |
| La Gaulette VCA  |        |                             |               |            |
| Total housing units . . . . .                                      | 794    | 779                         | 14            | 1          |
| Occupied housing units . . . . .                                   | 676    | 671                         | 5             | -          |
| Households . . . . .   | 699    | 694                         | 5             | -          |
| Population . . . . .   | 2,343  | 2,334                       | 9             | -          |

(1) Excluding 27 homeless households with a population of 29.



Table HDU06 - Total housing units, housing units occupied by private households(1), households and population by geographical location and availability of electricity

| Country, Districts,<br>Municipal Wards or<br>Village Council Areas | Total  | Availability of electricity |               |            |
|--|--------|-----------------------------|---------------|------------|
|  |        | Available                   | Not available | Not stated |
| Le Morne VCA   |        |                             |               |            |
| Total housing units . . . . .                                      | 422    | 404                         | 18            | -          |
| Occupied housing units . . . . .                                   | 352    | 335                         | 17            | -          |
| Households . . . . .   | 358    | 341                         | 17            | -          |
| Population . . . . .   | 1,343  | 1,291                       | 52            | -          |
| Petite Rivière VCA   |        |                             |               |            |
| Total housing units . . . . .                                      | 1,211  | 1,205                       | 6             | -          |
| Occupied housing units . . . . .                                   | 1,170  | 1,165                       | 5             | -          |
| Households . . . . .   | 1,236  | 1,231                       | 5             | -          |
| Population . . . . .   | 4,666  | 4,648                       | 18            | -          |
| Richelieu VCA  |        |                             |               |            |
| Total housing units . . . . .                                      | 1,404  | 1,358                       | 28            | 18         |
| Occupied housing units . . . . .                                   | 1,341  | 1,319                       | 22            | -          |
| Households . . . . .   | 1,393  | 1,371                       | 22            | -          |
| Population . . . . .   | 5,208  | 5,125                       | 83            | -          |
| Tamarin VCA  |        |                             |               |            |
| Total housing units . . . . .                                      | 1,621  | 1,556                       | 1             | 64         |
| Occupied housing units . . . . .                                   | 1,126  | 1,125                       | 1             | -          |
| Households . . . . .   | 1,159  | 1,158                       | 1             | -          |
| Population . . . . .   | 3,858  | 3,857                       | 1             | -          |
| ISLAND OF RODRIGUES-wholly rural                                   |        |                             |               |            |
| Total housing units . . . . .                                      | 12,141 | 11,246                      | 887           | 8          |
| Occupied housing units . . . . .                                   | 10,706 | 10,221                      | 485           | -          |
| Households . . . . .   | 10,988 | 10,501                      | 487           | -          |
| Population . . . . .   | 39,867 | 38,481                      | 1,386         | -          |
| Region 1   |        |                             |               |            |
| Total housing units . . . . .                                      | 2,069  | 1,911                       | 158           | -          |
| Occupied housing units . . . . .                                   | 1,827  | 1,731                       | 96            | -          |
| Households . . . . .   | 1,879  | 1,782                       | 97            | -          |
| Population . . . . .   | 6,775  | 6,528                       | 247           | -          |
| Region 2   |        |                             |               |            |
| Total housing units . . . . .                                      | 1,630  | 1,495                       | 135           | -          |
| Occupied housing units . . . . .                                   | 1,457  | 1,380                       | 77            | -          |
| Households . . . . .   | 1,500  | 1,423                       | 77            | -          |
| Population . . . . .   | 5,701  | 5,467                       | 234           | -          |
| Region 3   |        |                             |               |            |
| Total housing units . . . . .                                      | 2,176  | 2,004                       | 171           | 1          |
| Occupied housing units . . . . .                                   | 1,959  | 1,887                       | 72            | -          |
| Households . . . . .   | 2,016  | 1,944                       | 72            | -          |
| Population . . . . .   | 7,532  | 7,324                       | 208           | -          |

(1) Excluding 27 homeless households with a population of 29.

Table HDU06 - Total housing units, housing units occupied by private households(1), households and population by geographical location and availability of electricity

| Country, Districts,<br>Municipal Wards or<br>Village Council Areas | Total | Availability of electricity |               |            |
|--|-------|-----------------------------|---------------|------------|
|  |       | Available                   | Not available | Not stated |
| Region 4   |       |                             |               |            |
| Total housing units . . . . .                                      | 1,916 | 1,785                       | 125           | 6          |
| Occupied housing units . . . . .                                   | 1,647 | 1,581                       | 66            | -          |
| Households . . . . .   | 1,686 | 1,619                       | 67            | -          |
| Population . . . . .   | 5,803 | 5,626                       | 177           | -          |
| Region 5   |       |                             |               |            |
| Total housing units . . . . .                                      | 2,404 | 2,226                       | 178           | -          |
| Occupied housing units . . . . .                                   | 2,100 | 1,983                       | 117           | -          |
| Households . . . . .   | 2,147 | 2,030                       | 117           | -          |
| Population . . . . .   | 7,522 | 7,157                       | 365           | -          |
| Region 6   |       |                             |               |            |
| Total housing units . . . . .                                      | 1,946 | 1,825                       | 120           | 1          |
| Occupied housing units . . . . .                                   | 1,716 | 1,659                       | 57            | -          |
| Households . . . . .   | 1,760 | 1,703                       | 57            | -          |
| Population . . . . .   | 6,534 | 6,379                       | 155           | -          |
| ISLAND OF AGALEGA-wholly rural                                     |       |                             |               |            |
| Total housing units . . . . .                                      | 85    | 80                          | 5             | -          |
| Occupied housing units . . . . .                                   | 78    | 73                          | 5             | -          |
| Households . . . . .   | 79    | 74                          | 5             | -          |
| Population . . . . .   | 265   | 253                         | 12            | -          |

(1) Excluding 27 homeless households with a population of 29.

Table HDU07 - Total housing units, housing units occupied by private households(1), households and population by geographical location and type of toilet facilities(2)

| Country, Districts,<br>Municipal Wards or<br>Village Council Areas | Total     | Type of toilet facilities |        |                |        |               |        |               |        |               |        |     |       | Other | None | Not<br>Stated |
|--|-----------|---------------------------|--------|----------------|--------|---------------|--------|---------------|--------|---------------|--------|-----|-------|-------|------|---------------|
|  |           | Flush toilet connected to |        |                |        |               |        | Pit latrine   |        |               |        |     |       |       |      |               |
|  |           | Sewerage system           |        | Absorption pit |        | Septic tank   |        | Water seal    |        | Other         |        |     |       |       |      |               |
|  |           | not<br>shared             | shared | not<br>shared  | shared | not<br>shared | shared | not<br>shared | shared | not<br>shared | shared |     |       |       |      |               |
| REPUBLIC OF MAURITIUS  |           |                           |        |                |        |               |        |               |        |               |        |     |       |       |      |               |
| Total housing units . . . . .                                      | 359,015   | 74,027                    | 3,890  | 221,700        | 9,448  | 28,752        | 1,096  | 2,774         | 718    | 6,722         | 1,460  | 107 | 1,401 | 6,920 |      |               |
| Occupied housing units . . . . .                                   | 324,718   | 68,150                    | 3,816  | 208,734        | 9,258  | 22,059        | 1,003  | 2,628         | 707    | 6,129         | 1,428  | 58  | 671   | 77    |      |               |
| Households . . . . .   | 342,358   | 70,447                    | 4,212  | 221,387        | 10,320 | 22,656        | 1,080  | 2,809         | 760    | 6,362         | 1,501  | 59  | 682   | 83    |      |               |
| Population . . . . .   | 1,215,170 | 242,661                   | 14,011 | 799,236        | 34,790 | 78,028        | 3,490  | 9,776         | 2,612  | 22,985        | 5,247  | 182 | 1,948 | 204   |      |               |
| REPUBLIC OF MAURITIUS - Urban                                      |           |                           |        |                |        |               |        |               |        |               |        |     |       |       |      |               |
| Total housing units . . . . .                                      | 149,905   | 66,794                    | 3,595  | 66,158         | 2,592  | 6,246         | 197    | 375           | 124    | 301           | 189    | 33  | 176   | 3,125 |      |               |
| Occupied housing units . . . . .                                   | 136,896   | 61,813                    | 3,528  | 62,175         | 2,509  | 5,606         | 180    | 362           | 122    | 283           | 178    | 20  | 69    | 51    |      |               |
| Households . . . . .   | 141,871   | 63,835                    | 3,902  | 64,348         | 2,745  | 5,709         | 196    | 380           | 128    | 294           | 190    | 20  | 72    | 52    |      |               |
| Population . . . . .   | 487,393   | 218,946                   | 12,864 | 223,102        | 9,044  | 18,958        | 639    | 1,346         | 433    | 1,026         | 641    | 71  | 210   | 113   |      |               |
| REPUBLIC OF MAURITIUS - Rural                                      |           |                           |        |                |        |               |        |               |        |               |        |     |       |       |      |               |
| Total housing units . . . . .                                      | 209,110   | 7,233                     | 295    | 155,542        | 6,856  | 22,506        | 899    | 2,399         | 594    | 6,421         | 1,271  | 74  | 1,225 | 3,795 |      |               |
| Occupied housing units . . . . .                                   | 187,822   | 6,337                     | 288    | 146,559        | 6,749  | 16,453        | 823    | 2,266         | 585    | 5,846         | 1,250  | 38  | 602   | 26    |      |               |
| Households . . . . .   | 200,487   | 6,612                     | 310    | 157,039        | 7,575  | 16,947        | 884    | 2,429         | 632    | 6,068         | 1,311  | 39  | 610   | 31    |      |               |
| Population . . . . .   | 727,777   | 23,715                    | 1,147  | 576,134        | 25,746 | 59,070        | 2,851  | 8,430         | 2,179  | 21,959        | 4,606  | 111 | 1,738 | 91    |      |               |
| ISLAND OF MAURITIUS  |           |                           |        |                |        |               |        |               |        |               |        |     |       |       |      |               |
| Total housing units . . . . .                                      | 346,789   | 74,027                    | 3,890  | 216,763        | 9,353  | 27,799        | 1,085  | 2,647         | 698    | 2,242         | 738    | 81  | 690   | 6,776 |      |               |
| Occupied housing units . . . . .                                   | 313,934   | 68,150                    | 3,816  | 204,170        | 9,166  | 21,214        | 993    | 2,527         | 690    | 2,125         | 723    | 52  | 231   | 77    |      |               |
| Households . . . . .   | 331,291   | 70,447                    | 4,212  | 216,698        | 10,220 | 21,787        | 1,069  | 2,704         | 743    | 2,264         | 772    | 53  | 239   | 83    |      |               |
| Population . . . . .   | 1,175,038 | 242,661                   | 14,011 | 782,169        | 34,470 | 75,097        | 3,449  | 9,448         | 2,552  | 7,531         | 2,671  | 165 | 610   | 204   |      |               |
| ISLAND OF MAURITIUS - Urban  |           |                           |        |                |        |               |        |               |        |               |        |     |       |       |      |               |
| Total housing units . . . . .                                      | 149,905   | 66,794                    | 3,595  | 66,158         | 2,592  | 6,246         | 197    | 375           | 124    | 301           | 189    | 33  | 176   | 3,125 |      |               |
| Occupied housing units . . . . .                                   | 136,896   | 61,813                    | 3,528  | 62,175         | 2,509  | 5,606         | 180    | 362           | 122    | 283           | 178    | 20  | 69    | 51    |      |               |
| Households . . . . .   | 141,871   | 63,835                    | 3,902  | 64,348         | 2,745  | 5,709         | 196    | 380           | 128    | 294           | 190    | 20  | 72    | 52    |      |               |
| Population . . . . .   | 487,393   | 218,946                   | 12,864 | 223,102        | 9,044  | 18,958        | 639    | 1,346         | 433    | 1,026         | 641    | 71  | 210   | 113   |      |               |
| ISLAND OF MAURITIUS - Rural  |           |                           |        |                |        |               |        |               |        |               |        |     |       |       |      |               |
| Total housing units . . . . .                                      | 196,884   | 7,233                     | 295    | 150,605        | 6,761  | 21,553        | 888    | 2,272         | 574    | 1,941         | 549    | 48  | 514   | 3,651 |      |               |
| Occupied housing units . . . . .                                   | 177,038   | 6,337                     | 288    | 141,995        | 6,657  | 15,608        | 813    | 2,165         | 568    | 1,842         | 545    | 32  | 162   | 26    |      |               |
| Households . . . . .   | 189,420   | 6,612                     | 310    | 152,350        | 7,475  | 16,078        | 873    | 2,324         | 615    | 1,970         | 582    | 33  | 167   | 31    |      |               |
| Population . . . . .   | 687,645   | 23,715                    | 1,147  | 559,067        | 25,426 | 56,139        | 2,810  | 8,102         | 2,119  | 6,505         | 2,030  | 94  | 400   | 91    |      |               |
| PORT LOUIS DISTRICT-wholly urban                                   |           |                           |        |                |        |               |        |               |        |               |        |     |       |       |      |               |
| Total housing units . . . . .                                      | 33,986    | 26,150                    | 2,537  | 2,877          | 281    | 512           | 77     | 115           | 28     | 150           | 120    | 19  | 68    | 1,052 |      |               |
| Occupied housing units . . . . .                                   | 31,153    | 24,619                    | 2,490  | 2,717          | 274    | 501           | 74     | 113           | 28     | 143           | 116    | 16  | 43    | 19    |      |               |
| Households . . . . .   | 32,723    | 25,715                    | 2,727  | 2,874          | 305    | 514           | 78     | 124           | 28     | 150           | 126    | 16  | 46    | 20    |      |               |
| Population . . . . .   | 117,198   | 92,315                    | 9,104  | 10,786         | 1,035  | 1,899         | 241    | 455           | 108    | 583           | 439    | 62  | 147   | 24    |      |               |

(1) Excluding 27 homeless households with a population of 29.

(2) A toilet is considered as being shared if it is used by the occupants of more than one housing unit.

Table HDU07 - Total housing units, housing units occupied by private households(1), households and population by geographical location and type of toilet facilities(2)

| Country, Districts,<br>Municipal Wards or<br>Village Council Areas | Total   | Type of toilet facilities |        |                |        |               |        |               |        |               |        |       |      |               |  |  |
|--|---------|---------------------------|--------|----------------|--------|---------------|--------|---------------|--------|---------------|--------|-------|------|---------------|--|--|
|  |         | Flush toilet connected to |        |                |        |               |        | Pit latrine   |        |               |        | Other | None | Not<br>Stated |  |  |
|  |         | Sewerage system           |        | Absorption pit |        | Septic tank   |        | Water seal    |        | Other         |        |       |      |               |  |  |
|  |         | not<br>shared             | shared | not<br>shared  | shared | not<br>shared | shared | not<br>shared | shared | not<br>shared | shared |       |      |               |  |  |
| Town of Port Louis-Ward 1 East                                     |         |                           |        |                |        |               |        |               |        |               |        |       |      |               |  |  |
| Total housing units . . . . .                                      | 3,579   | 2,064                     | 151    | 891            | 106    | 209           | 27     | 14            | 2      | 10            | 7      | 1     | 14   | 83            |  |  |
| Occupied housing units . . . . .                                   | 3,329   | 1,984                     | 147    | 825            | 102    | 205           | 26     | 13            | 2      | 10            | 7      | -     | 8    | -             |  |  |
| Households . . . . .   | 3,508   | 2,097                     | 148    | 870            | 114    | 209           | 26     | 14            | 2      | 12            | 7      | -     | 9    | -             |  |  |
| Population . . . . .   | 12,328  | 7,446                     | 480    | 3,059          | 375    | 744           | 78     | 47            | 7      | 49            | 14     | -     | 29   | -             |  |  |
| Town of Port Louis-Ward 2  |         |                           |        |                |        |               |        |               |        |               |        |       |      |               |  |  |
| Total housing units . . . . .                                      | 4,109   | 3,196                     | 270    | 375            | 56     | 39            | 8      | 9             | 2      | 6             | 5      | 1     | 6    | 136           |  |  |
| Occupied housing units . . . . .                                   | 3,628   | 2,878                     | 264    | 355            | 56     | 39            | 8      | 9             | 2      | 6             | 5      | -     | 2    | 4             |  |  |
| Households . . . . .   | 3,720   | 2,945                     | 273    | 370            | 57     | 39            | 8      | 9             | 2      | 6             | 5      | -     | 2    | 4             |  |  |
| Population . . . . .   | 12,468  | 9,880                     | 857    | 1,318          | 188    | 134           | 24     | 28            | 5      | 17            | 13     | -     | 3    | 1             |  |  |
| Town of Port Louis-Ward 3  |         |                           |        |                |        |               |        |               |        |               |        |       |      |               |  |  |
| Total housing units . . . . .                                      | 6,300   | 5,205                     | 405    | 161            | 21     | 40            | 4      | 15            | 4      | 64            | 40     | 4     | 5    | 332           |  |  |
| Occupied housing units . . . . .                                   | 5,775   | 5,026                     | 403    | 155            | 21     | 40            | 4      | 15            | 4      | 59            | 36     | 4     | 4    | 4             |  |  |
| Households . . . . .   | 6,123   | 5,312                     | 443    | 161            | 24     | 42            | 4      | 21            | 4      | 60            | 40     | 4     | 4    | 4             |  |  |
| Population . . . . .   | 21,556  | 18,764                    | 1,440  | 605            | 90     | 162           | 12     | 77            | 13     | 219           | 141    | 22    | 7    | 4             |  |  |
| Town of Port Louis-Ward 4  |         |                           |        |                |        |               |        |               |        |               |        |       |      |               |  |  |
| Total housing units . . . . .                                      | 5,665   | 5,059                     | 447    | 2              | 3      | -             | 1      | -             | -      | -             | -      | 1     | 1    | 151           |  |  |
| Occupied housing units . . . . .                                   | 5,163   | 4,716                     | 439    | 2              | 3      | -             | 1      | -             | -      | -             | -      | 1     | 1    | -             |  |  |
| Households . . . . .   | 5,348   | 4,875                     | 465    | 2              | 3      | -             | 1      | -             | -      | -             | -      | 1     | 1    | -             |  |  |
| Population . . . . .   | 18,436  | 17,020                    | 1,397  | 5              | 7      | -             | 1      | -             | -      | -             | -      | 1     | 5    | -             |  |  |
| Town of Port Louis-Ward 5  |         |                           |        |                |        |               |        |               |        |               |        |       |      |               |  |  |
| Total housing units . . . . .                                      | 6,026   | 4,598                     | 519    | 376            | 58     | 70            | 22     | 30            | 13     | 21            | 40     | 5     | 19   | 255           |  |  |
| Occupied housing units . . . . .                                   | 5,464   | 4,327                     | 502    | 369            | 56     | 67            | 20     | 30            | 13     | 21            | 40     | 4     | 11   | 4             |  |  |
| Households . . . . .   | 5,839   | 4,598                     | 567    | 385            | 71     | 67            | 22     | 32            | 13     | 21            | 43     | 4     | 11   | 5             |  |  |
| Population . . . . .   | 21,864  | 17,251                    | 1,968  | 1,593          | 235    | 271           | 78     | 102           | 62     | 91            | 147    | 12    | 42   | 12            |  |  |
| Town of Port Louis-Ward 6  |         |                           |        |                |        |               |        |               |        |               |        |       |      |               |  |  |
| Total housing units . . . . .                                      | 8,307   | 6,028                     | 745    | 1,072          | 37     | 154           | 15     | 47            | 7      | 49            | 28     | 7     | 23   | 95            |  |  |
| Occupied housing units . . . . .                                   | 7,794   | 5,688                     | 735    | 1,011          | 36     | 150           | 15     | 46            | 7      | 47            | 28     | 7     | 17   | 7             |  |  |
| Households . . . . .   | 8,185   | 5,888                     | 831    | 1,086          | 36     | 157           | 17     | 48            | 7      | 51            | 31     | 7     | 19   | 7             |  |  |
| Population . . . . .   | 30,546  | 21,954                    | 2,962  | 4,206          | 140    | 588           | 48     | 201           | 21     | 207           | 124    | 27    | 61   | 7             |  |  |
| PAMPLEMOUSSES DISTRICT-wholly rural                                |         |                           |        |                |        |               |        |               |        |               |        |       |      |               |  |  |
| Total housing units . . . . .                                      | 38,016  | 3,964                     | 198    | 26,421         | 1,295  | 4,368         | 116    | 314           | 83     | 226           | 133    | 6     | 65   | 827           |  |  |
| Occupied housing units . . . . .                                   | 34,281  | 3,538                     | 193    | 25,002         | 1,270  | 3,428         | 110    | 299           | 81     | 214           | 132    | 1     | 11   | 2             |  |  |
| Households . . . . .   | 36,150  | 3,639                     | 209    | 26,502         | 1,394  | 3,502         | 116    | 319           | 87     | 225           | 142    | 1     | 11   | 3             |  |  |
| Population . . . . .   | 132,857 | 13,257                    | 777    | 98,521         | 4,918  | 12,326        | 402    | 1,061         | 311    | 742           | 502    | 1     | 33   | 6             |  |  |

(1) Excluding 27 homeless households with a population of 29.

(2) A toilet is considered as being shared if it is used by the occupants of more than one housing unit.

Table HDU07 - Total housing units, housing units occupied by private households(1), households and population by geographical location and type of toilet facilities(2)

| Country, Districts,<br>Municipal Wards or<br>Village Council Areas | Total  | Type of toilet facilities |        |                |        |               |        |               |        |               |        |   | Other | None | Not<br>Stated |
|--|--------|---------------------------|--------|----------------|--------|---------------|--------|---------------|--------|---------------|--------|---|-------|------|---------------|
|  |        | Flush toilet connected to |        |                |        |               |        | Pit latrine   |        |               |        |   |       |      |               |
|  |        | Sewerage system           |        | Absorption pit |        | Septic tank   |        | Water seal    |        | Other         |        |   |       |      |               |
|  |        | not<br>shared             | shared | not<br>shared  | shared | not<br>shared | shared | not<br>shared | shared | not<br>shared | shared |   |       |      |               |
| <b>Arsenal VCA</b>   |        |                           |        |                |        |               |        |               |        |               |        |   |       |      |               |
| Total housing units . . . . .                                      | 819    | -                         | -      | 697            | 34     | 38            | -      | 29            | 2      | 6             | 3      | - | -     | 10   |               |
| Occupied housing units. . . . .                                    | 733    | -                         | -      | 627            | 34     | 33            | -      | 28            | 2      | 6             | 3      | - | -     | -    |               |
| Households. . . . .  | 781    | -                         | -      | 670            | 36     | 36            | -      | 28            | 2      | 6             | 3      | - | -     | -    |               |
| Population. . . . .  | 2,911  | -                         | -      | 2,535          | 119    | 138           | -      | 75            | 5      | 23            | 16     | - | -     | -    |               |
| <b>Baie du Tombeau VCA</b>   |        |                           |        |                |        |               |        |               |        |               |        |   |       |      |               |
| Total housing units . . . . .                                      | 4,163  | 3,327                     | 95     | 391            | 23     | 82            | -      | 7             | 2      | 30            | 84     | - | 8     | 114  |               |
| Occupied housing units. . . . .                                    | 3,629  | 2,964                     | 92     | 355            | 20     | 71            | -      | 7             | 2      | 29            | 84     | - | 5     | -    |               |
| Households. . . . .  | 3,752  | 3,044                     | 101    | 377            | 20     | 73            | -      | 8             | 2      | 29            | 93     | - | 5     | -    |               |
| Population. . . . .  | 13,616 | 10,974                    | 371    | 1,459          | 71     | 244           | -      | 33            | 8      | 96            | 343    | - | 17    | -    |               |
| <b>Calebasses VCA</b>  |        |                           |        |                |        |               |        |               |        |               |        |   |       |      |               |
| Total housing units . . . . .                                      | 1,287  | -                         | -      | 1,013          | 55     | 185           | 3      | 11            | 2      | 6             | 4      | - | 3     | 5    |               |
| Occupied housing units. . . . .                                    | 1,207  | -                         | -      | 948            | 53     | 182           | 3      | 10            | 2      | 5             | 4      | - | -     | -    |               |
| Households. . . . .  | 1,263  | -                         | -      | 999            | 57     | 182           | 3      | 10            | 3      | 5             | 4      | - | -     | -    |               |
| Population. . . . .  | 4,666  | -                         | -      | 3,729          | 167    | 701           | 6      | 29            | 8      | 18            | 8      | - | -     | -    |               |
| <b>Congomah VCA</b>  |        |                           |        |                |        |               |        |               |        |               |        |   |       |      |               |
| Total housing units . . . . .                                      | 493    | -                         | -      | 437            | 11     | 18            | 4      | 13            | -      | 5             | -      | - | 2     | 3    |               |
| Occupied housing units. . . . .                                    | 476    | -                         | -      | 426            | 11     | 18            | 4      | 13            | -      | 4             | -      | - | -     | -    |               |
| Households. . . . .  | 499    | -                         | -      | 446            | 13     | 18            | 5      | 13            | -      | 4             | -      | - | -     | -    |               |
| Population. . . . .  | 1,895  | -                         | -      | 1,699          | 46     | 76            | 21     | 42            | -      | 11            | -      | - | -     | -    |               |
| <b>Crève Coeur VCA</b>   |        |                           |        |                |        |               |        |               |        |               |        |   |       |      |               |
| Total housing units . . . . .                                      | 777    | -                         | -      | 686            | 20     | 17            | -      | 7             | -      | 28            | -      | - | -     | 19   |               |
| Occupied housing units. . . . .                                    | 738    | -                         | -      | 666            | 20     | 17            | -      | 7             | -      | 28            | -      | - | -     | -    |               |
| Households. . . . .  | 777    | -                         | -      | 699            | 23     | 17            | -      | 7             | -      | 31            | -      | - | -     | -    |               |
| Population. . . . .  | 2,835  | -                         | -      | 2,610          | 72     | 57            | -      | 21            | -      | 75            | -      | - | -     | -    |               |
| <b>D'Épinay VCA</b>  |        |                           |        |                |        |               |        |               |        |               |        |   |       |      |               |
| Total housing units . . . . .                                      | 1,455  | -                         | -      | 1,345          | 52     | 9             | 1      | 10            | 4      | 6             | 3      | - | 1     | 24   |               |
| Occupied housing units. . . . .                                    | 1,383  | -                         | -      | 1,303          | 51     | 8             | 1      | 8             | 4      | 5             | 3      | - | -     | -    |               |
| Households. . . . .  | 1,437  | -                         | -      | 1,354          | 53     | 9             | 1      | 8             | 4      | 5             | 3      | - | -     | -    |               |
| Population. . . . .  | 5,364  | -                         | -      | 5,096          | 182    | 24            | 6      | 23            | 12     | 12            | 9      | - | -     | -    |               |
| <b>Fond du Sac VCA</b>   |        |                           |        |                |        |               |        |               |        |               |        |   |       |      |               |
| Total housing units . . . . .                                      | 1,343  | -                         | -      | 1,163          | 42     | 75            | -      | 4             | 2      | 13            | -      | - | 1     | 43   |               |
| Occupied housing units. . . . .                                    | 1,265  | -                         | -      | 1,135          | 41     | 70            | -      | 4             | 2      | 13            | -      | - | -     | -    |               |
| Households. . . . .  | 1,353  | -                         | -      | 1,214          | 47     | 71            | -      | 4             | 2      | 15            | -      | - | -     | -    |               |
| Population. . . . .  | 5,135  | -                         | -      | 4,606          | 179    | 277           | -      | 25            | 4      | 44            | -      | - | -     | -    |               |

(1) Excluding 27 homeless households with a population of 29.

(2) A toilet is considered as being shared if it is used by the occupants of more than one housing unit.

Table HDU07 - Total housing units, housing units occupied by private households(1), households and population by geographical location and type of toilet facilities(2)

| Country, Districts,<br>Municipal Wards or<br>Village Council Areas | Total  | Type of toilet facilities |        |                |        |               |        |               |        |               |        |       |      |               |   |     |
|--|--------|---------------------------|--------|----------------|--------|---------------|--------|---------------|--------|---------------|--------|-------|------|---------------|---|-----|
|  |        | Flush toilet connected to |        |                |        |               |        | Pit latrine   |        |               |        | Other | None | Not<br>Stated |   |     |
|  |        | Sewerage system           |        | Absorption pit |        | Septic tank   |        | Water seal    |        | Other         |        |       |      |               |   |     |
|  |        | not<br>shared             | shared | not<br>shared  | shared | not<br>shared | shared | not<br>shared | shared | not<br>shared | shared |       |      |               |   |     |
| Grand Baie VCA-West(East in R/R)                                   |        |                           |        |                |        |               |        |               |        |               |        |       |      |               |   |     |
| Total housing units . . . . .                                      | 1,554  | 114                       | -      | 291            | -      | 974           | -      | 4             | -      | 3             | -      | -     | -    | -             | - | 168 |
| Occupied housing units. . . . .                                    | 770    | 84                        | -      | 150            | -      | 529           | -      | 4             | -      | 3             | -      | -     | -    | -             | - | -   |
| Households. . . . .  | 776    | 88                        | -      | 152            | -      | 529           | -      | 4             | -      | 3             | -      | -     | -    | -             | - | -   |
| Population. . . . .  | 2,430  | 251                       | -      | 548            | -      | 1,589         | -      | 13            | -      | 29            | -      | -     | -    | -             | - | -   |
| Le Hochet VCA  |        |                           |        |                |        |               |        |               |        |               |        |       |      |               |   |     |
| Total housing units . . . . .                                      | 4,113  | 318                       | 7      | 2,940          | 208    | 498           | 40     | 18            | 6      | 14            | 9      | 3     | 10   | 42            |   |     |
| Occupied housing units. . . . .                                    | 3,817  | 288                       | 7      | 2,764          | 200    | 470           | 39     | 18            | 6      | 12            | 9      | -     | 4    | -             |   |     |
| Households. . . . .  | 4,038  | 298                       | 9      | 2,913          | 230    | 491           | 42     | 19            | 8      | 14            | 10     | -     | 4    | -             |   |     |
| Population. . . . .  | 14,700 | 1,160                     | 33     | 10,607         | 813    | 1,773         | 142    | 57            | 33     | 38            | 33     | -     | 11   | -             |   |     |
| Long Mountain VCA  |        |                           |        |                |        |               |        |               |        |               |        |       |      |               |   |     |
| Total housing units . . . . .                                      | 1,944  | -                         | -      | 1,756          | 34     | 70            | 3      | 12            | 2      | 9             | 4      | -     | 11   | 43            |   |     |
| Occupied housing units. . . . .                                    | 1,848  | -                         | -      | 1,718          | 34     | 68            | 2      | 12            | 2      | 8             | 4      | -     | -    | -             |   |     |
| Households. . . . .  | 1,923  | -                         | -      | 1,785          | 39     | 70            | 2      | 12            | 3      | 8             | 4      | -     | -    | -             |   |     |
| Population. . . . .  | 6,997  | -                         | -      | 6,511          | 127    | 259           | 10     | 42            | 12     | 23            | 13     | -     | -    | -             |   |     |
| Mapou VCA South(North in R/R)                                      |        |                           |        |                |        |               |        |               |        |               |        |       |      |               |   |     |
| Total housing units . . . . .                                      | 78     | -                         | -      | 53             | -      | 25            | -      | -             | -      | -             | -      | -     | -    | -             |   |     |
| Occupied housing units. . . . .                                    | 73     | -                         | -      | 48             | -      | 25            | -      | -             | -      | -             | -      | -     | -    | -             |   |     |
| Households. . . . .  | 75     | -                         | -      | 50             | -      | 25            | -      | -             | -      | -             | -      | -     | -    | -             |   |     |
| Population. . . . .  | 261    | -                         | -      | 171            | -      | 90            | -      | -             | -      | -             | -      | -     | -    | -             |   |     |
| Morcellement St André VCA  |        |                           |        |                |        |               |        |               |        |               |        |       |      |               |   |     |
| Total housing units . . . . .                                      | 1,460  | -                         | -      | 1,258          | 71     | 62            | 7      | 26            | -      | 4             | -      | -     | -    | 32            |   |     |
| Occupied housing units. . . . .                                    | 1,405  | -                         | -      | 1,235          | 71     | 62            | 7      | 25            | -      | 4             | -      | -     | -    | 1             |   |     |
| Households. . . . .  | 1,538  | -                         | -      | 1,355          | 79     | 65            | 8      | 25            | -      | 4             | -      | -     | -    | 2             |   |     |
| Population. . . . .  | 5,770  | -                         | -      | 5,083          | 302    | 265           | 33     | 76            | -      | 6             | -      | -     | -    | 5             |   |     |
| Notre Dame VCA   |        |                           |        |                |        |               |        |               |        |               |        |       |      |               |   |     |
| Total housing units . . . . .                                      | 1,127  | -                         | -      | 902            | 25     | 153           | -      | 15            | 2      | 5             | 2      | 1     | 1    | 21            |   |     |
| Occupied housing units. . . . .                                    | 1,062  | -                         | -      | 875            | 25     | 138           | -      | 15            | 2      | 5             | 2      | -     | -    | -             |   |     |
| Households. . . . .  | 1,128  | -                         | -      | 935            | 29     | 138           | -      | 15            | 2      | 7             | 2      | -     | -    | -             |   |     |
| Population. . . . .  | 4,106  | -                         | -      | 3,448          | 102    | 480           | -      | 42            | 5      | 24            | 5      | -     | -    | -             |   |     |
| Pamplemousses VCA  |        |                           |        |                |        |               |        |               |        |               |        |       |      |               |   |     |
| Total housing units . . . . .                                      | 2,422  | -                         | -      | 1,797          | 100    | 398           | 9      | 44            | 39     | 8             | 7      | 1     | 3    | 16            |   |     |
| Occupied housing units. . . . .                                    | 2,294  | -                         | -      | 1,709          | 99     | 381           | 9      | 44            | 39     | 7             | 6      | -     | -    | -             |   |     |
| Households. . . . .  | 2,374  | -                         | -      | 1,764          | 105    | 390           | 9      | 52            | 41     | 7             | 6      | -     | -    | -             |   |     |
| Population. . . . .  | 8,642  | -                         | -      | 6,495          | 351    | 1,418         | 20     | 161           | 155    | 24            | 18     | -     | -    | -             |   |     |

(1) Excluding 27 homeless households with a population of 29.

(2) A toilet is considered as being shared if it is used by the occupants of more than one housing unit.

Table HDU07 - Total housing units, housing units occupied by private households(1), households and population by geographical location and type of toilet facilities(2)

| Country, Districts,<br>Municipal Wards or<br>Village Council Areas | Total   | Type of toilet facilities |        |                |        |               |        |               |        |               |        |    | Other | None | Not<br>Stated |   |     |
|--|---------|---------------------------|--------|----------------|--------|---------------|--------|---------------|--------|---------------|--------|----|-------|------|---------------|---|-----|
|  |         | Flush toilet connected to |        |                |        |               |        | Pit latrine   |        |               |        |    |       |      |               |   |     |
|  |         | Sewerage system           |        | Absorption pit |        | Septic tank   |        | Water seal    |        | Other         |        |    |       |      |               |   |     |
|  |         | not<br>shared             | shared | not<br>shared  | shared | not<br>shared | shared | not<br>shared | shared | not<br>shared | shared |    |       |      |               |   |     |
| Piton VCA-West(East in R/R)  |         |                           |        |                |        |               |        |               |        |               |        |    |       |      |               |   |     |
| Total housing units . . . . .                                      | 406     | -                         | -      | 318            | 9      | 44            | -      | -             | -      | -             | -      | -  | -     | -    | -             | - | 35  |
| Occupied housing units . . . . .                                   | 363     | -                         | -      | 309            | 9      | 44            | -      | -             | -      | -             | -      | -  | -     | -    | -             | - | 1   |
| Households . . . . .   | 413     | -                         | -      | 357            | 11     | 44            | -      | -             | -      | -             | -      | -  | -     | -    | -             | - | 1   |
| Population . . . . .   | 1,478   | -                         | -      | 1,297          | 35     | 145           | -      | -             | -      | -             | -      | -  | -     | -    | -             | - | 1   |
| Plaine des Papayes VCA   |         |                           |        |                |        |               |        |               |        |               |        |    |       |      |               |   |     |
| Total housing units . . . . .                                      | 1,951   | -                         | -      | 1,688          | 14     | 167           | -      | 6             | -      | 2             | -      | -  | -     | 1    | -             | - | 73  |
| Occupied housing units . . . . .                                   | 1,806   | -                         | -      | 1,639          | 14     | 146           | -      | 5             | -      | 2             | -      | -  | -     | -    | -             | - | -   |
| Households . . . . .   | 1,958   | -                         | -      | 1,788          | 15     | 148           | -      | 5             | -      | 2             | -      | -  | -     | -    | -             | - | -   |
| Population . . . . .   | 7,465   | -                         | -      | 6,853          | 61     | 525           | -      | 15            | -      | 11            | -      | -  | -     | -    | -             | - | -   |
| Pointe aux Piments VCA   |         |                           |        |                |        |               |        |               |        |               |        |    |       |      |               |   |     |
| Total housing units . . . . .                                      | 3,009   | -                         | -      | 1,986          | 143    | 749           | 6      | 12            | 7      | 24            | 9      | -  | 9     | -    | 9             | - | 64  |
| Occupied housing units . . . . .                                   | 2,289   | -                         | -      | 1,690          | 137    | 407           | 3      | 11            | 7      | 24            | 9      | -  | 1     | -    | -             | - | -   |
| Households . . . . .   | 2,473   | -                         | -      | 1,853          | 149    | 411           | 3      | 14            | 7      | 26            | 9      | -  | 1     | -    | -             | - | -   |
| Population . . . . .   | 8,679   | -                         | -      | 6,670          | 532    | 1,270         | 6      | 48            | 25     | 87            | 38     | -  | 3     | -    | -             | - | -   |
| Terre Rouge VCA  |         |                           |        |                |        |               |        |               |        |               |        |    |       |      |               |   |     |
| Total housing units . . . . .                                      | 2,815   | 205                       | 96     | 1,762          | 109    | 514           | 12     | 47            | 11     | 40            | 8      | -  | 2     | -    | 9             | - | 9   |
| Occupied housing units . . . . .                                   | 2,675   | 202                       | 94     | 1,673          | 109    | 488           | 12     | 41            | 9      | 38            | 8      | -  | 1     | -    | -             | - | -   |
| Households . . . . .   | 2,793   | 209                       | 99     | 1,762          | 112    | 499           | 13     | 43            | 9      | 38            | 8      | -  | 1     | -    | -             | - | -   |
| Population . . . . .   | 10,572  | 872                       | 373    | 6,588          | 409    | 1,900         | 50     | 175           | 30     | 154           | 19     | -  | 2     | -    | -             | - | -   |
| Triolet VCA  |         |                           |        |                |        |               |        |               |        |               |        |    |       |      |               |   |     |
| Total housing units . . . . .                                      | 6,188   | -                         | -      | 5,508          | 253    | 247           | 20     | 43            | 4      | 19            | -      | -  | 8     | -    | -             | - | 86  |
| Occupied housing units . . . . .                                   | 5,883   | -                         | -      | 5,322          | 251    | 229           | 19     | 41            | 4      | 17            | -      | -  | -     | -    | -             | - | -   |
| Households . . . . .   | 6,190   | -                         | -      | 5,588          | 276    | 242           | 19     | 44            | 4      | 17            | -      | -  | -     | -    | -             | - | -   |
| Population . . . . .   | 23,092  | -                         | -      | 20,914         | 985    | 907           | 63     | 155           | 14     | 54            | -      | -  | -     | -    | -             | - | -   |
| Villebague VCA-West(East in R/R)                                   |         |                           |        |                |        |               |        |               |        |               |        |    |       |      |               |   |     |
| Total housing units . . . . .                                      | 612     | -                         | -      | 430            | 92     | 43            | 11     | 6             | -      | 4             | -      | 1  | 5     | -    | 20            | - | 20  |
| Occupied housing units . . . . .                                   | 565     | -                         | -      | 410            | 91     | 42            | 11     | 6             | -      | 4             | -      | 1  | -     | -    | -             | - | -   |
| Households . . . . .   | 609     | -                         | -      | 441            | 100    | 44            | 11     | 8             | -      | 4             | -      | 1  | -     | -    | -             | - | -   |
| Population . . . . .   | 2,243   | -                         | -      | 1,602          | 365    | 188           | 45     | 29            | -      | 13            | -      | 1  | -     | -    | -             | - | -   |
| R. DU REMPART DISTRICT-wholly rural                                |         |                           |        |                |        |               |        |               |        |               |        |    |       |      |               |   |     |
| Total housing units . . . . .                                      | 31,264  | 1,749                     | 15     | 21,773         | 1,082  | 5,168         | 228    | 207           | 46     | 208           | 51     | 20 | 82    | -    | 635           | - | 635 |
| Occupied housing units . . . . .                                   | 27,075  | 1,396                     | 13     | 20,480         | 1,063  | 3,385         | 196    | 199           | 46     | 193           | 50     | 16 | 35    | -    | 3             | - | 3   |
| Households . . . . .   | 29,373  | 1,460                     | 13     | 22,205         | 1,352  | 3,531         | 227    | 217           | 55     | 200           | 57     | 16 | 37    | -    | 3             | - | 3   |
| Population . . . . .   | 105,774 | 4,970                     | 44     | 81,294         | 4,605  | 12,126        | 780    | 774           | 209    | 632           | 216    | 48 | 76    | -    | -             | - | -   |

(1) Excluding 27 homeless households with a population of 29.

(2) A toilet is considered as being shared if it is used by the occupants of more than one housing unit.

Table HDU07 - Total housing units, housing units occupied by private households(1), households and population by geographical location and type of toilet facilities(2)

| Country, Districts,<br>Municipal Wards or<br>Village Council Areas | Total  | Type of toilet facilities |        |                |        |               |        |               |        |               |        |   | Other | None | Not<br>Stated |
|--|--------|---------------------------|--------|----------------|--------|---------------|--------|---------------|--------|---------------|--------|---|-------|------|---------------|
|  |        | Flush toilet connected to |        |                |        |               |        | Pit latrine   |        |               |        |   |       |      |               |
|  |        | Sewerage system           |        | Absorption pit |        | Septic tank   |        | Water seal    |        | Other         |        |   |       |      |               |
|  |        | not<br>shared             | shared | not<br>shared  | shared | not<br>shared | shared | not<br>shared | shared | not<br>shared | shared |   |       |      |               |
| <b>Amaury VCA-North(South in Flacq )</b>                           |        |                           |        |                |        |               |        |               |        |               |        |   |       |      |               |
| Total housing units . . . . .                                      | 718    | -                         | -      | 654            | 23     | -             | -      | 15            | -      | 3             | -      | 2 | 2     | 19   |               |
| Occupied housing units . . . . .                                   | 668    | -                         | -      | 626            | 23     | -             | -      | 15            | -      | 2             | -      | 1 | 1     | -    |               |
| Households . . . . .   | 743    | -                         | -      | 691            | 29     | -             | -      | 19            | -      | 2             | -      | 1 | 1     | -    |               |
| Population . . . . .   | 2,659  | -                         | -      | 2,487          | 90     | -             | -      | 70            | -      | 4             | -      | 5 | 3     | -    |               |
| <b>Amitié VCA-East(West in Pamp)</b>                               |        |                           |        |                |        |               |        |               |        |               |        |   |       |      |               |
| Total housing units . . . . .                                      | 519    | -                         | -      | 456            | -      | 44            | -      | -             | -      | 4             | -      | - | 2     | 13   |               |
| Occupied housing units . . . . .                                   | 489    | -                         | -      | 444            | -      | 41            | -      | -             | -      | 4             | -      | - | -     | -    |               |
| Households . . . . .   | 571    | -                         | -      | 521            | -      | 46            | -      | -             | -      | 4             | -      | - | -     | -    |               |
| Population . . . . .   | 2,042  | -                         | -      | 1,871          | -      | 162           | -      | -             | -      | 9             | -      | - | -     | -    |               |
| <b>Belle Vue Maurel VCA-South</b>                                  |        |                           |        |                |        |               |        |               |        |               |        |   |       |      |               |
| Total housing units . . . . .                                      | 1,192  | -                         | -      | 1,034          | 103    | 12            | -      | 7             | -      | 4             | 3      | - | 1     | 28   |               |
| Occupied housing units . . . . .                                   | 1,131  | -                         | -      | 1,003          | 102    | 12            | -      | 7             | -      | 4             | 3      | - | -     | -    |               |
| Households . . . . .   | 1,196  | -                         | -      | 1,060          | 109    | 13            | -      | 7             | -      | 4             | 3      | - | -     | -    |               |
| Population . . . . .   | 4,390  | -                         | -      | 3,931          | 353    | 50            | -      | 31            | -      | 17            | 8      | - | -     | -    |               |
| <b>Cap Malheureux VCA</b>  |        |                           |        |                |        |               |        |               |        |               |        |   |       |      |               |
| Total housing units . . . . .                                      | 2,130  | -                         | -      | 541            | 3      | 1,386         | 31     | 3             | -      | 6             | -      | - | 3     | 157  |               |
| Occupied housing units . . . . .                                   | 1,399  | -                         | -      | 453            | 3      | 901           | 31     | 3             | -      | 6             | -      | - | 2     | -    |               |
| Households . . . . .   | 1,518  | -                         | -      | 528            | 5      | 936           | 38     | 3             | -      | 6             | -      | - | 2     | -    |               |
| Population . . . . .   | 5,205  | -                         | -      | 1,889          | 20     | 3,130         | 128    | 6             | -      | 27            | -      | - | 5     | -    |               |
| <b>Cottage VCA</b>   |        |                           |        |                |        |               |        |               |        |               |        |   |       |      |               |
| Total housing units . . . . .                                      | 1,071  | -                         | -      | 877            | 31     | 38            | 116    | -             | -      | 3             | -      | - | 2     | 4    |               |
| Occupied housing units . . . . .                                   | 1,017  | -                         | -      | 857            | 31     | 36            | 90     | -             | -      | 3             | -      | - | -     | -    |               |
| Households . . . . .   | 1,123  | -                         | -      | 950            | 39     | 41            | 90     | -             | -      | 3             | -      | - | -     | -    |               |
| Population . . . . .   | 4,177  | -                         | -      | 3,595          | 114    | 149           | 316    | -             | -      | 3             | -      | - | -     | -    |               |
| <b>Espérance Trébuchet VCA</b>                                     |        |                           |        |                |        |               |        |               |        |               |        |   |       |      |               |
| Total housing units . . . . .                                      | 597    | -                         | -      | 512            | 12     | 61            | -      | -             | -      | -             | 2      | - | 1     | 9    |               |
| Occupied housing units . . . . .                                   | 560    | -                         | -      | 486            | 12     | 60            | -      | -             | -      | -             | 2      | - | -     | -    |               |
| Households . . . . .   | 604    | -                         | -      | 523            | 12     | 67            | -      | -             | -      | -             | 2      | - | -     | -    |               |
| Population . . . . .   | 2,165  | -                         | -      | 1,903          | 46     | 213           | -      | -             | -      | -             | 3      | - | -     | -    |               |
| <b>Goodlands VCA</b>   |        |                           |        |                |        |               |        |               |        |               |        |   |       |      |               |
| Total housing units . . . . .                                      | 5,458  | -                         | -      | 4,125          | 375    | 765           | 33     | 38            | 19     | 19            | 22     | 1 | 12    | 49   |               |
| Occupied housing units . . . . .                                   | 5,081  | -                         | -      | 3,901          | 365    | 681           | 31     | 35            | 19     | 19            | 22     | 1 | 4     | 3    |               |
| Households . . . . .   | 5,591  | -                         | -      | 4,227          | 500    | 704           | 47     | 35            | 24     | 19            | 27     | 1 | 4     | 3    |               |
| Population . . . . .   | 20,400 | -                         | -      | 15,539         | 1,708  | 2,590         | 153    | 133           | 91     | 60            | 108    | 5 | 13    | -    |               |

(1) Excluding 27 homeless households with a population of 29.

(2) A toilet is considered as being shared if it is used by the occupants of more than one housing unit.



Table HDU07 - Total housing units, housing units occupied by private households(1), households and population by geographical location and type of toilet facilities(2)

| Country, Districts,<br>Municipal Wards or<br>Village Council Areas | Total | Type of toilet facilities |        |                |        |               |        |               |        |               |        |    |    | Other | None | Not<br>Stated |  |
|--|-------|---------------------------|--------|----------------|--------|---------------|--------|---------------|--------|---------------|--------|----|----|-------|------|---------------|--|
|  |       | Flush toilet connected to |        |                |        |               |        | Pit latrine   |        |               |        |    |    |       |      |               |  |
|  |       | Sewerage system           |        | Absorption pit |        | Septic tank   |        | Water seal    |        | Other         |        |    |    |       |      |               |  |
|  |       | not<br>shared             | shared | not<br>shared  | shared | not<br>shared | shared | not<br>shared | shared | not<br>shared | shared |    |    |       |      |               |  |
| Grand Baie VCA-East(West in Pamp)                                  |       |                           |        |                |        |               |        |               |        |               |        |    |    |       |      |               |  |
| Total housing units . . . . .                                      | 4,321 | 1,749                     | 15     | 1,283          | 10     | 1,168         | 8      | 4             | -      | 2             | -      | 3  | 1  | 78    |      |               |  |
| Occupied housing units . . . . .                                   | 2,842 | 1,396                     | 13     | 928            | 10     | 483           | 6      | 2             | -      | 1             | -      | 3  | -  | -     |      |               |  |
| Households . . . . .   | 2,940 | 1,460                     | 13     | 956            | 10     | 487           | 6      | 4             | -      | 1             | -      | 3  | -  | -     |      |               |  |
| Population . . . . .   | 9,569 | 4,970                     | 44     | 3,014          | 36     | 1,463         | 15     | 16            | -      | 1             | -      | 10 | -  | -     |      |               |  |
| Grand Gaube VCA  |       |                           |        |                |        |               |        |               |        |               |        |    |    |       |      |               |  |
| Total housing units . . . . .                                      | 2,419 | -                         | -      | 1,826          | 63     | 439           | 1      | 16            | 16     | 10            | 4      | 9  | 25 | 10    |      |               |  |
| Occupied housing units . . . . .                                   | 1,939 | -                         | -      | 1,648          | 63     | 160           | 1      | 15            | 16     | 9             | 3      | 7  | 17 | -     |      |               |  |
| Households . . . . .   | 2,177 | -                         | -      | 1,846          | 90     | 170           | 1      | 15            | 18     | 9             | 3      | 7  | 18 | -     |      |               |  |
| Population . . . . .   | 7,657 | -                         | -      | 6,567          | 294    | 573           | 5      | 61            | 68     | 23            | 13     | 18 | 35 | -     |      |               |  |
| Mapou VCA-North (South in Pamp)                                    |       |                           |        |                |        |               |        |               |        |               |        |    |    |       |      |               |  |
| Total housing units . . . . .                                      | 375   | -                         | -      | 115            | 13     | 247           | -      | -             | -      | -             | -      | -  | -  | -     |      |               |  |
| Occupied housing units . . . . .                                   | 342   | -                         | -      | 109            | 13     | 220           | -      | -             | -      | -             | -      | -  | -  | -     |      |               |  |
| Households . . . . .   | 369   | -                         | -      | 126            | 16     | 227           | -      | -             | -      | -             | -      | -  | -  | -     |      |               |  |
| Population . . . . .   | 1,285 | -                         | -      | 474            | 67     | 744           | -      | -             | -      | -             | -      | -  | -  | -     |      |               |  |
| Petit Raffray VCA  |       |                           |        |                |        |               |        |               |        |               |        |    |    |       |      |               |  |
| Total housing units . . . . .                                      | 2,288 | -                         | -      | 1,943          | 73     | 173           | 14     | 28            | 2      | 28            | 2      | 1  | 5  | 19    |      |               |  |
| Occupied housing units . . . . .                                   | 2,173 | -                         | -      | 1,868          | 69     | 163           | 12     | 28            | 2      | 27            | 2      | 1  | 1  | -     |      |               |  |
| Households . . . . .   | 2,401 | -                         | -      | 2,043          | 108    | 167           | 18     | 29            | 4      | 28            | 2      | 1  | 1  | -     |      |               |  |
| Population . . . . .   | 9,234 | -                         | -      | 7,941          | 381    | 599           | 61     | 119           | 16     | 108           | 7      | 1  | 1  | -     |      |               |  |
| Piton VCA-East(West in Pamp)                                       |       |                           |        |                |        |               |        |               |        |               |        |    |    |       |      |               |  |
| Total housing units . . . . .                                      | 924   | -                         | -      | 835            | 6      | 53            | -      | 2             | 3      | 3             | -      | -  | 1  | 21    |      |               |  |
| Occupied housing units . . . . .                                   | 877   | -                         | -      | 817            | 6      | 46            | -      | 2             | 3      | 3             | -      | -  | -  | -     |      |               |  |
| Households . . . . .   | 975   | -                         | -      | 913            | 8      | 46            | -      | 2             | 3      | 3             | -      | -  | -  | -     |      |               |  |
| Population . . . . .   | 3,408 | -                         | -      | 3,194          | 26     | 164           | -      | 11            | 8      | 5             | -      | -  | -  | -     |      |               |  |
| Plaines des Roches VCA-North                                       |       |                           |        |                |        |               |        |               |        |               |        |    |    |       |      |               |  |
| Total housing units . . . . .                                      | 991   | -                         | -      | 870            | 74     | 11            | 4      | 7             | 3      | 5             | 3      | 1  | 2  | 11    |      |               |  |
| Occupied housing units . . . . .                                   | 947   | -                         | -      | 840            | 73     | 11            | 4      | 7             | 3      | 4             | 3      | 1  | 1  | -     |      |               |  |
| Households . . . . .   | 1,032 | -                         | -      | 915            | 81     | 12            | 4      | 8             | 3      | 4             | 3      | 1  | 1  | -     |      |               |  |
| Population . . . . .   | 3,789 | -                         | -      | 3,396          | 274    | 44            | 15     | 27            | 13     | 6             | 12     | 1  | 1  | -     |      |               |  |
| Poudre d'Or Hamlet VCA   |       |                           |        |                |        |               |        |               |        |               |        |    |    |       |      |               |  |
| Total housing units . . . . .                                      | 662   | -                         | -      | 619            | 12     | 4             | -      | 3             | -      | 9             | -      | -  | 3  | 12    |      |               |  |
| Occupied housing units . . . . .                                   | 625   | -                         | -      | 597            | 12     | 4             | -      | 2             | -      | 8             | -      | -  | 2  | -     |      |               |  |
| Households . . . . .   | 635   | -                         | -      | 607            | 12     | 4             | -      | 2             | -      | 8             | -      | -  | 2  | -     |      |               |  |
| Population . . . . .   | 2,357 | -                         | -      | 2,268          | 46     | 12            | -      | 5             | -      | 23            | -      | -  | 3  | -     |      |               |  |

(1) Excluding 27 homeless households with a population of 29.

(2) A toilet is considered as being shared if it is used by the occupants of more than one housing unit.

Table HDU07 - Total housing units, housing units occupied by private households(1), households and population by geographical location and type of toilet facilities(2)

| Country, Districts,<br>Municipal Wards or<br>Village Council Areas | Total   | Type of toilet facilities |        |                |        |               |        |               |        |               |        |    |    | Other | None | Not<br>Stated |
|--|---------|---------------------------|--------|----------------|--------|---------------|--------|---------------|--------|---------------|--------|----|----|-------|------|---------------|
|  |         | Flush toilet connected to |        |                |        |               |        | Pit latrine   |        |               |        |    |    |       |      |               |
|  |         | Sewerage system           |        | Absorption pit |        | Septic tank   |        | Water seal    |        | Other         |        |    |    |       |      |               |
|  |         | not<br>shared             | shared | not<br>shared  | shared | not<br>shared | shared | not<br>shared | shared | not<br>shared | shared |    |    |       |      |               |
| <b>Poudre d'Or VCA</b>   |         |                           |        |                |        |               |        |               |        |               |        |    |    |       |      |               |
| Total housing units . . . . .                                      | 1,055   | -                         | -      | 794            | 104    | 82            | 9      | 13            | 1      | 9             | 6      | 2  | 5  | 30    |      |               |
| Occupied housing units . . . . .                                   | 1,009   | -                         | -      | 780            | 104    | 81            | 9      | 13            | 1      | 9             | 6      | 1  | 5  | -     |      |               |
| Households . . . . .   | 1,114   | -                         | -      | 852            | 127    | 87            | 11     | 14            | 1      | 9             | 6      | 1  | 6  | -     |      |               |
| Population . . . . .   | 4,096   | -                         | -      | 3,195          | 432    | 299           | 45     | 47            | 7      | 29            | 28     | 5  | 9  | -     |      |               |
| <b>Rivière du Rempart VCA</b>                                      |         |                           |        |                |        |               |        |               |        |               |        |    |    |       |      |               |
| Total housing units . . . . .                                      | 2,982   | -                         | -      | 2,485          | 106    | 222           | 11     | 12            | 2      | 63            | 2      | -  | 3  | 76    |      |               |
| Occupied housing units . . . . .                                   | 2,815   | -                         | -      | 2,405          | 106    | 219           | 11     | 12            | 2      | 57            | 2      | -  | 1  | -     |      |               |
| Households . . . . .   | 2,955   | -                         | -      | 2,507          | 115    | 244           | 11     | 12            | 2      | 61            | 2      | -  | 1  | -     |      |               |
| Population . . . . .   | 10,817  | -                         | -      | 9,200          | 395    | 958           | 33     | 28            | 6      | 188           | 4      | -  | 5  | -     |      |               |
| <b>Roche Terre VCA</b>   |         |                           |        |                |        |               |        |               |        |               |        |    |    |       |      |               |
| Total housing units . . . . .                                      | 843     | -                         | -      | 690            | 38     | 107           | -      | 4             | -      | -             | -      | -  | -  | 4     |      |               |
| Occupied housing units . . . . .                                   | 802     | -                         | -      | 657            | 38     | 103           | -      | 4             | -      | -             | -      | -  | -  | -     |      |               |
| Households . . . . .   | 872     | -                         | -      | 701            | 54     | 112           | -      | 5             | -      | -             | -      | -  | -  | -     |      |               |
| Population . . . . .   | 3,113   | -                         | -      | 2,512          | 191    | 394           | -      | 16            | -      | -             | -      | -  | -  | -     |      |               |
| <b>Roches Noires VCA-North</b>                                     |         |                           |        |                |        |               |        |               |        |               |        |    |    |       |      |               |
| Total housing units . . . . .                                      | 1,638   | -                         | -      | 1,200          | 25     | 280           | 1      | 46            | -      | 35            | 5      | 1  | 12 | 33    |      |               |
| Occupied housing units . . . . .                                   | 1,375   | -                         | -      | 1,172          | 22     | 94            | 1      | 45            | -      | 34            | 5      | 1  | 1  | -     |      |               |
| Households . . . . .   | 1,509   | -                         | -      | 1,290          | 26     | 95            | 1      | 53            | -      | 35            | 7      | 1  | 1  | -     |      |               |
| Population . . . . .   | 5,470   | -                         | -      | 4,738          | 90     | 301           | 9      | 175           | -      | 122           | 31     | 3  | 1  | -     |      |               |
| <b>The Vale VCA</b>  |         |                           |        |                |        |               |        |               |        |               |        |    |    |       |      |               |
| Total housing units . . . . .                                      | 1,056   | -                         | -      | 893            | 11     | 74            | -      | 9             | -      | 3             | 2      | -  | 2  | 62    |      |               |
| Occupied housing units . . . . .                                   | 963     | -                         | -      | 870            | 11     | 68            | -      | 9             | -      | 3             | 2      | -  | -  | -     |      |               |
| Households . . . . .   | 1,027   | -                         | -      | 930            | 11     | 71            | -      | 9             | -      | 4             | 2      | -  | -  | -     |      |               |
| Population . . . . .   | 3,869   | -                         | -      | 3,515          | 42     | 274           | -      | 29            | -      | 7             | 2      | -  | -  | -     |      |               |
| <b>Villebague VCA-East</b>   |         |                           |        |                |        |               |        |               |        |               |        |    |    |       |      |               |
| Total housing units . . . . .                                      | 25      | -                         | -      | 21             | -      | 2             | -      | -             | -      | 2             | -      | -  | -  | -     |      |               |
| Occupied housing units . . . . .                                   | 21      | -                         | -      | 19             | -      | 2             | -      | -             | -      | -             | -      | -  | -  | -     |      |               |
| Households . . . . .   | 21      | -                         | -      | 19             | -      | 2             | -      | -             | -      | -             | -      | -  | -  | -     |      |               |
| Population . . . . .   | 72      | -                         | -      | 65             | -      | 7             | -      | -             | -      | -             | -      | -  | -  | -     |      |               |
| <b>FLACQ DISTRICT-wholly rural</b>                                 |         |                           |        |                |        |               |        |               |        |               |        |    |    |       |      |               |
| Total housing units . . . . .                                      | 36,265  | -                         | -      | 32,016         | 1,432  | 1,140         | 14     | 400           | 107    | 311           | 57     | 6  | 95 | 687   |      |               |
| Occupied housing units . . . . .                                   | 33,819  | -                         | -      | 30,446         | 1,407  | 1,067         | 13     | 390           | 106    | 298           | 57     | 3  | 24 | 8     |      |               |
| Households . . . . .   | 36,625  | -                         | -      | 32,974         | 1,569  | 1,124         | 13     | 418           | 117    | 314           | 58     | 3  | 24 | 11    |      |               |
| Population . . . . .   | 135,389 | -                         | -      | 122,864        | 5,220  | 4,168         | 43     | 1,387         | 378    | 1,020         | 207    | 11 | 53 | 38    |      |               |

(1) Excluding 27 homeless households with a population of 29.

(2) A toilet is considered as being shared if it is used by the occupants of more than one housing unit.

Table HDU07 - Total housing units, housing units occupied by private households(1), households and population by geographical location and type of toilet facilities(2)

| Country, Districts,<br>Municipal Wards or<br>Village Council Areas | Total  | Type of toilet facilities |        |                |        |               |        |               |        |               |        |       |      |               |   |   |   |
|--|--------|---------------------------|--------|----------------|--------|---------------|--------|---------------|--------|---------------|--------|-------|------|---------------|---|---|---|
|  |        | Flush toilet connected to |        |                |        |               |        | Pit latrine   |        |               |        | Other | None | Not<br>Stated |   |   |   |
|  |        | Sewerage system           |        | Absorption pit |        | Septic tank   |        | Water seal    |        | Other         |        |       |      |               |   |   |   |
|  |        | not<br>shared             | shared | not<br>shared  | shared | not<br>shared | shared | not<br>shared | shared | not<br>shared | shared |       |      |               |   |   |   |
| Amaury VCA-South(North in RR)                                      |        |                           |        |                |        |               |        |               |        |               |        |       |      |               |   |   |   |
| Total housing units . . . . .                                      | 79     | -                         | -      | 77             | 2      | -             | -      | -             | -      | -             | -      | -     | -    | -             | - | - | - |
| Occupied housing units . . . . .                                   | 77     | -                         | -      | 75             | 2      | -             | -      | -             | -      | -             | -      | -     | -    | -             | - | - | - |
| Households . . . . .   | 91     | -                         | -      | 89             | 2      | -             | -      | -             | -      | -             | -      | -     | -    | -             | - | - | - |
| Population . . . . .   | 313    | -                         | -      | 307            | 6      | -             | -      | -             | -      | -             | -      | -     | -    | -             | - | - | - |
| Bel Air Riv. Sèche VCA   |        |                           |        |                |        |               |        |               |        |               |        |       |      |               |   |   |   |
| Total housing units . . . . .                                      | 4,640  | -                         | -      | 3,850          | 345    | 278           | 7      | 21            | 6      | 40            | 17     | 1     | 4    | 71            |   |   |   |
| Occupied housing units . . . . .                                   | 4,443  | -                         | -      | 3,739          | 341    | 270           | 7      | 21            | 6      | 39            | 17     | 1     | 1    | 1             |   |   |   |
| Households . . . . .   | 4,845  | -                         | -      | 4,087          | 380    | 281           | 7      | 24            | 7      | 39            | 17     | 1     | 1    | 1             |   |   |   |
| Population . . . . .   | 17,677 | -                         | -      | 15,057         | 1,272  | 1,041         | 21     | 79            | 23     | 119           | 50     | 4     | 6    | 5             |   |   |   |
| Bon Accueil VCA  |        |                           |        |                |        |               |        |               |        |               |        |       |      |               |   |   |   |
| Total housing units . . . . .                                      | 1,553  | -                         | -      | 1,435          | 34     | 12            | -      | 6             | 10     | 6             | 2      | -     | 1    | 47            |   |   |   |
| Occupied housing units . . . . .                                   | 1,478  | -                         | -      | 1,412          | 31     | 11            | -      | 6             | 10     | 6             | 2      | -     | -    | -             |   |   |   |
| Households . . . . .   | 1,616  | -                         | -      | 1,544          | 32     | 12            | -      | 7             | 12     | 6             | 3      | -     | -    | -             |   |   |   |
| Population . . . . .   | 6,282  | -                         | -      | 6,029          | 124    | 45            | -      | 24            | 43     | 9             | 8      | -     | -    | -             |   |   |   |
| Brisée Verdière VCA-South(N.in RR)                                 |        |                           |        |                |        |               |        |               |        |               |        |       |      |               |   |   |   |
| Total housing units . . . . .                                      | 1,947  | -                         | -      | 1,808          | 43     | 26            | -      | 24            | 4      | 8             | -      | 2     | 4    | 28            |   |   |   |
| Occupied housing units . . . . .                                   | 1,833  | -                         | -      | 1,728          | 43     | 25            | -      | 24            | 4      | 6             | -      | -     | 2    | 1             |   |   |   |
| Households . . . . .   | 2,023  | -                         | -      | 1,911          | 48     | 26            | -      | 24            | 4      | 7             | -      | -     | 2    | 1             |   |   |   |
| Population . . . . .   | 7,534  | -                         | -      | 7,171          | 154    | 90            | -      | 80            | 11     | 23            | -      | -     | 2    | 3             |   |   |   |
| Camp de Masque Pavé VCA  |        |                           |        |                |        |               |        |               |        |               |        |       |      |               |   |   |   |
| Total housing units . . . . .                                      | 1,085  | -                         | -      | 971            | 58     | 6             | -      | 22            | 3      | 5             | 2      | -     | 3    | 15            |   |   |   |
| Occupied housing units . . . . .                                   | 1,046  | -                         | -      | 955            | 54     | 6             | -      | 21            | 3      | 5             | 2      | -     | -    | -             |   |   |   |
| Households . . . . .   | 1,112  | -                         | -      | 1,013          | 61     | 6             | -      | 21            | 3      | 6             | 2      | -     | -    | -             |   |   |   |
| Population . . . . .   | 4,278  | -                         | -      | 3,950          | 210    | 23            | -      | 61            | 13     | 14            | 7      | -     | -    | -             |   |   |   |
| Camp de Masque VCA   |        |                           |        |                |        |               |        |               |        |               |        |       |      |               |   |   |   |
| Total housing units . . . . .                                      | 734    | -                         | -      | 629            | 56     | 9             | -      | 12            | 10     | 5             | -      | 1     | 1    | 11            |   |   |   |
| Occupied housing units . . . . .                                   | 687    | -                         | -      | 599            | 53     | 9             | -      | 11            | 9      | 5             | -      | 1     | -    | -             |   |   |   |
| Households . . . . .   | 711    | -                         | -      | 618            | 53     | 11            | -      | 13            | 10     | 5             | -      | 1     | -    | -             |   |   |   |
| Population . . . . .   | 2,714  | -                         | -      | 2,427          | 171    | 35            | -      | 40            | 30     | 10            | -      | 1     | -    | -             |   |   |   |
| Camp Ithier VCA  |        |                           |        |                |        |               |        |               |        |               |        |       |      |               |   |   |   |
| Total housing units . . . . .                                      | 1,165  | -                         | -      | 1,019          | 46     | 11            | 1      | 13            | -      | 15            | 2      | -     | 3    | 55            |   |   |   |
| Occupied housing units . . . . .                                   | 1,093  | -                         | -      | 1,002          | 46     | 11            | 1      | 13            | -      | 15            | 2      | -     | 3    | -             |   |   |   |
| Households . . . . .   | 1,135  | -                         | -      | 1,039          | 49     | 11            | 1      | 15            | -      | 15            | 2      | -     | 3    | -             |   |   |   |
| Population . . . . .   | 4,327  | -                         | -      | 3,962          | 184    | 36            | 6      | 53            | -      | 66            | 10     | -     | 10   | -             |   |   |   |

(1) Excluding 27 homeless households with a population of 29.

(2) A toilet is considered as being shared if it is used by the occupants of more than one housing unit.

Table HDU07 - Total housing units, housing units occupied by private households(1), households and population by geographical location and type of toilet facilities(2)

| Country, Districts,<br>Municipal Wards or<br>Village Council Areas | Total  | Type of toilet facilities |        |                |        |               |        |               |        |               |        |       |      |               |    |  |  |
|--|--------|---------------------------|--------|----------------|--------|---------------|--------|---------------|--------|---------------|--------|-------|------|---------------|----|--|--|
|  |        | Flush toilet connected to |        |                |        |               |        | Pit latrine   |        |               |        | Other | None | Not<br>Stated |    |  |  |
|  |        | Sewerage system           |        | Absorption pit |        | Septic tank   |        | Water seal    |        | Other         |        |       |      |               |    |  |  |
|  |        | not<br>shared             | shared | not<br>shared  | shared | not<br>shared | shared | not<br>shared | shared | not<br>shared | shared |       |      |               |    |  |  |
| Centre de Flacq VCA  |        |                           |        |                |        |               |        |               |        |               |        |       |      |               |    |  |  |
| Total housing units . . . . .                                      | 4,384  | -                         | -      | 4,008          | 125    | 123           | -      | 52            | 15     | 31            | 3      | -     | -    | 6             | 21 |  |  |
| Occupied housing units . . . . .                                   | 4,154  | -                         | -      | 3,810          | 123    | 120           | -      | 51            | 15     | 30            | 3      | -     | -    | 1             | 1  |  |  |
| Households . . . . .   | 4,366  | -                         | -      | 4,006          | 131    | 123           | -      | 51            | 18     | 32            | 3      | -     | -    | 1             | 1  |  |  |
| Population . . . . .   | 15,754 | -                         | -      | 14,526         | 437    | 441           | -      | 149           | 64     | 116           | 19     | -     | -    | 1             | 1  |  |  |
| Clémencia VCA  |        |                           |        |                |        |               |        |               |        |               |        |       |      |               |    |  |  |
| Total housing units . . . . .                                      | 474    | -                         | -      | 268            | 3      | 181           | -      | 1             | 6      | 2             | -      | -     | -    | 2             | 11 |  |  |
| Occupied housing units . . . . .                                   | 451    | -                         | -      | 258            | 3      | 181           | -      | 1             | 6      | 2             | -      | -     | -    | -             | -  |  |  |
| Households . . . . .   | 486    | -                         | -      | 288            | 4      | 184           | -      | 1             | 7      | 2             | -      | -     | -    | -             | -  |  |  |
| Population . . . . .   | 1,849  | -                         | -      | 1,068          | 14     | 737           | -      | 1             | 27     | 2             | -      | -     | -    | -             | -  |  |  |
| Écroignard VCA   |        |                           |        |                |        |               |        |               |        |               |        |       |      |               |    |  |  |
| Total housing units . . . . .                                      | 1,608  | -                         | -      | 1,508          | 29     | 3             | -      | 5             | -      | 15            | 3      | -     | -    | 2             | 43 |  |  |
| Occupied housing units . . . . .                                   | 1,523  | -                         | -      | 1,467          | 28     | 3             | -      | 5             | -      | 15            | 3      | -     | -    | 2             | -  |  |  |
| Households . . . . .   | 1,662  | -                         | -      | 1,596          | 35     | 3             | -      | 8             | -      | 15            | 3      | -     | -    | 2             | -  |  |  |
| Population . . . . .   | 6,069  | -                         | -      | 5,835          | 128    | 16            | -      | 21            | -      | 57            | 9      | -     | -    | 3             | -  |  |  |
| Grand River South-East VCA   |        |                           |        |                |        |               |        |               |        |               |        |       |      |               |    |  |  |
| Total housing units . . . . .                                      | 536    | -                         | -      | 423            | 39     | 41            | 2      | 14            | 7      | 7             | -      | -     | -    | 1             | 2  |  |  |
| Occupied housing units . . . . .                                   | 509    | -                         | -      | 405            | 39     | 36            | 2      | 13            | 7      | 6             | -      | -     | -    | 1             | -  |  |  |
| Households . . . . .   | 552    | -                         | -      | 434            | 50     | 38            | 2      | 14            | 7      | 6             | -      | -     | -    | 1             | -  |  |  |
| Population . . . . .   | 2,115  | -                         | -      | 1,697          | 173    | 149           | 6      | 51            | 24     | 14            | -      | -     | -    | 1             | -  |  |  |
| Lalmatie VCA-East(West in Moka)                                    |        |                           |        |                |        |               |        |               |        |               |        |       |      |               |    |  |  |
| Total housing units . . . . .                                      | 2,650  | -                         | -      | 2,503          | 64     | 15            | -      | 4             | -      | 8             | -      | 1     | 14   | 41            |    |  |  |
| Occupied housing units . . . . .                                   | 2,511  | -                         | -      | 2,413          | 63     | 15            | -      | 4             | -      | 7             | -      | 1     | 6    | 2             |    |  |  |
| Households . . . . .   | 2,750  | -                         | -      | 2,642          | 69     | 17            | -      | 4             | -      | 7             | -      | 1     | 6    | 4             |    |  |  |
| Population . . . . .   | 10,416 | -                         | -      | 10,060         | 235    | 48            | -      | 8             | -      | 28            | -      | 6     | 17   | 14            |    |  |  |
| Laventure VCA  |        |                           |        |                |        |               |        |               |        |               |        |       |      |               |    |  |  |
| Total housing units . . . . .                                      | 1,608  | -                         | -      | 1,422          | 41     | 13            | -      | 27            | 7      | 29            | 12     | -     | -    | 5             | 52 |  |  |
| Occupied housing units . . . . .                                   | 1,524  | -                         | -      | 1,396          | 41     | 13            | -      | 26            | 7      | 29            | 12     | -     | -    | -             | -  |  |  |
| Households . . . . .   | 1,667  | -                         | -      | 1,522          | 47     | 15            | -      | 31            | 7      | 33            | 12     | -     | -    | -             | -  |  |  |
| Population . . . . .   | 6,038  | -                         | -      | 5,563          | 137    | 57            | -      | 110           | 18     | 115           | 38     | -     | -    | -             | -  |  |  |
| Mare La Chaux VCA  |        |                           |        |                |        |               |        |               |        |               |        |       |      |               |    |  |  |
| Total housing units . . . . .                                      | 527    | -                         | -      | 479            | 37     | 2             | -      | 2             | -      | 5             | -      | -     | -    | -             | 2  |  |  |
| Occupied housing units . . . . .                                   | 499    | -                         | -      | 452            | 37     | 2             | -      | 2             | -      | 5             | -      | -     | -    | -             | 1  |  |  |
| Households . . . . .   | 521    | -                         | -      | 471            | 37     | 2             | -      | 3             | -      | 6             | -      | -     | -    | -             | 2  |  |  |
| Population . . . . .   | 1,951  | -                         | -      | 1,783          | 121    | 5             | -      | 13            | -      | 22            | -      | -     | -    | -             | 7  |  |  |

(1) Excluding 27 homeless households with a population of 29.

(2) A toilet is considered as being shared if it is used by the occupants of more than one housing unit.

Table HDU07 - Total housing units, housing units occupied by private households(1), households and population by geographical location and type of toilet facilities(2)

| Country, Districts,<br>Municipal Wards or<br>Village Council Areas | Total | Type of toilet facilities |        |                |        |               |        |               |        |               |        |       |      |               |    |  |
|--|-------|---------------------------|--------|----------------|--------|---------------|--------|---------------|--------|---------------|--------|-------|------|---------------|----|--|
|  |       | Flush toilet connected to |        |                |        |               |        | Pit latrine   |        |               |        | Other | None | Not<br>Stated |    |  |
|  |       | Sewerage system           |        | Absorption pit |        | Septic tank   |        | Water seal    |        | Other         |        |       |      |               |    |  |
|  |       | not<br>shared             | shared | not<br>shared  | shared | not<br>shared | shared | not<br>shared | shared | not<br>shared | shared |       |      |               |    |  |
| Médine Camp de Masque East VCA                                     |       |                           |        |                |        |               |        |               |        |               |        |       |      |               |    |  |
| Total housing units . . . . .                                      | 1,382 | -                         | -      | 1,319          | 22     | 1             | -      | 8             | -      | 2             | -      | -     | -    | 1             | 29 |  |
| Occupied housing units . . . . .                                   | 1,325 | -                         | -      | 1,291          | 22     | 1             | -      | 8             | -      | 2             | -      | -     | -    | -             | 1  |  |
| Households . . . . .   | 1,473 | -                         | -      | 1,432          | 29     | 1             | -      | 8             | -      | 2             | -      | -     | -    | -             | 1  |  |
| Population . . . . .   | 5,588 | -                         | -      | 5,457          | 98     | 7             | -      | 22            | -      | 2             | -      | -     | -    | -             | 2  |  |
| Montagne Blanche VCA - East  |       |                           |        |                |        |               |        |               |        |               |        |       |      |               |    |  |
| Total housing units . . . . .                                      | 292   | -                         | -      | 266            | 4      | 1             | -      | 5             | -      | -             | -      | -     | -    | -             | 16 |  |
| Occupied housing units . . . . .                                   | 273   | -                         | -      | 263            | 4      | 1             | -      | 5             | -      | -             | -      | -     | -    | -             | -  |  |
| Households . . . . .   | 293   | -                         | -      | 279            | 5      | 1             | -      | 8             | -      | -             | -      | -     | -    | -             | -  |  |
| Population . . . . .   | 1,067 | -                         | -      | 1,011          | 15     | 4             | -      | 37            | -      | -             | -      | -     | -    | -             | -  |  |
| Olivia VCA   |       |                           |        |                |        |               |        |               |        |               |        |       |      |               |    |  |
| Total housing units . . . . .                                      | 805   | -                         | -      | 728            | 37     | 2             | -      | 15            | -      | 8             | -      | -     | -    | 1             | 14 |  |
| Occupied housing units . . . . .                                   | 778   | -                         | -      | 716            | 36     | 2             | -      | 15            | -      | 8             | -      | -     | -    | 1             | -  |  |
| Households . . . . .   | 947   | -                         | -      | 850            | 65     | 3             | -      | 16            | -      | 12            | -      | -     | -    | 1             | -  |  |
| Population . . . . .   | 3,668 | -                         | -      | 3,361          | 194    | 12            | -      | 54            | -      | 44            | -      | -     | -    | 3             | -  |  |
| Plaines des Roches VCA - South                                     |       |                           |        |                |        |               |        |               |        |               |        |       |      |               |    |  |
| Total housing units . . . . .                                      | 83    | -                         | -      | 75             | 3      | -             | -      | -             | -      | -             | -      | -     | -    | 4             | 1  |  |
| Occupied housing units . . . . .                                   | 72    | -                         | -      | 69             | 3      | -             | -      | -             | -      | -             | -      | -     | -    | -             | -  |  |
| Households . . . . .   | 75    | -                         | -      | 72             | 3      | -             | -      | -             | -      | -             | -      | -     | -    | -             | -  |  |
| Population . . . . .   | 272   | -                         | -      | 264            | 8      | -             | -      | -             | -      | -             | -      | -     | -    | -             | -  |  |
| Poste de Flacq VCA   |       |                           |        |                |        |               |        |               |        |               |        |       |      |               |    |  |
| Total housing units . . . . .                                      | 2,554 | -                         | -      | 2,351          | 38     | 21            | -      | 85            | -      | 34            | 2      | -     | -    | 5             | 18 |  |
| Occupied housing units . . . . .                                   | 2,128 | -                         | -      | 1,955          | 37     | 18            | -      | 83            | -      | 32            | 2      | -     | -    | 1             | -  |  |
| Households . . . . .   | 2,334 | -                         | -      | 2,149          | 43     | 18            | -      | 86            | -      | 35            | 2      | -     | -    | 1             | -  |  |
| Population . . . . .   | 8,522 | -                         | -      | 7,876          | 139    | 67            | -      | 306           | -      | 127           | 6      | -     | -    | 1             | -  |  |
| Quatre Cocos VCA   |       |                           |        |                |        |               |        |               |        |               |        |       |      |               |    |  |
| Total housing units . . . . .                                      | 1,590 | -                         | -      | 1,347          | 129    | 13            | 1      | 27            | 17     | 15            | 4      | -     | -    | 17            | 20 |  |
| Occupied housing units . . . . .                                   | 1,473 | -                         | -      | 1,267          | 129    | 13            | 1      | 27            | 17     | 15            | 4      | -     | -    | -             | -  |  |
| Households . . . . .   | 1,578 | -                         | -      | 1,367          | 132    | 13            | 1      | 27            | 19     | 15            | 4      | -     | -    | -             | -  |  |
| Population . . . . .   | 5,867 | -                         | -      | 5,155          | 443    | 49            | 3      | 93            | 62     | 42            | 20     | -     | -    | -             | -  |  |
| Quatre Soeurs VCA  |       |                           |        |                |        |               |        |               |        |               |        |       |      |               |    |  |
| Total housing units . . . . .                                      | 840   | -                         | -      | 614            | 36     | 123           | 2      | 25            | 7      | 25            | -      | -     | -    | 7             | 1  |  |
| Occupied housing units . . . . .                                   | 796   | -                         | -      | 583            | 36     | 120           | 2      | 23            | 7      | 22            | -      | -     | -    | 3             | -  |  |
| Households . . . . .   | 914   | -                         | -      | 668            | 44     | 143           | 2      | 25            | 7      | 22            | -      | -     | -    | 3             | -  |  |
| Population . . . . .   | 3,324 | -                         | -      | 2,447          | 138    | 568           | 7      | 76            | 20     | 62            | -      | -     | -    | 6             | -  |  |

(1) Excluding 27 homeless households with a population of 29.

(2) A toilet is considered as being shared if it is used by the occupants of more than one housing unit.

Table HDU07 - Total housing units, housing units occupied by private households(1), households and population by geographical location and type of toilet facilities(2)

| Country, Districts,<br>Municipal Wards or<br>Village Council Areas | Total   | Type of toilet facilities |        |                |        |               |        |               |        |               |        |   | Other | None | Not<br>Stated |
|--|---------|---------------------------|--------|----------------|--------|---------------|--------|---------------|--------|---------------|--------|---|-------|------|---------------|
|  |         | Flush toilet connected to |        |                |        |               |        | Pit latrine   |        |               |        |   |       |      |               |
|  |         | Sewerage system           |        | Absorption pit |        | Septic tank   |        | Water seal    |        | Other         |        |   |       |      |               |
|  |         | not<br>shared             | shared | not<br>shared  | shared | not<br>shared | shared | not<br>shared | shared | not<br>shared | shared |   |       |      |               |
| Queen Victoria VCA   |         |                           |        |                |        |               |        |               |        |               |        |   |       |      |               |
| Total housing units . . . . .                                      | 850     | -                         | -      | 721            | 13     | 85            | -      | 5             | -      | 6             | 4      | - | -     | 16   |               |
| Occupied housing units . . . . .                                   | 778     | -                         | -      | 684            | 13     | 66            | -      | 5             | -      | 6             | 4      | - | -     | -    |               |
| Households . . . . .   | 823     | -                         | -      | 725            | 14     | 69            | -      | 5             | -      | 6             | 4      | - | -     | -    |               |
| Population . . . . .   | 2,920   | -                         | -      | 2,599          | 42     | 228           | -      | 19            | -      | 14            | 18     | - | -     | -    |               |
| Sébastopol VCA   |         |                           |        |                |        |               |        |               |        |               |        |   |       |      |               |
| Total housing units . . . . .                                      | 1,421   | -                         | -      | 1,221          | 102    | 11            | -      | 14            | 4      | 30            | 2      | - | 2     | 35   |               |
| Occupied housing units . . . . .                                   | 1,356   | -                         | -      | 1,192          | 102    | 11            | -      | 14            | 4      | 30            | 2      | - | -     | 1    |               |
| Households . . . . .   | 1,445   | -                         | -      | 1,273          | 108    | 11            | -      | 15            | 5      | 30            | 2      | - | -     | 1    |               |
| Population . . . . .   | 5,574   | -                         | -      | 4,987          | 363    | 49            | -      | 48            | 13     | 101           | 7      | - | -     | 6    |               |
| St Julien (Haut de Flacq) VCA-East                                 |         |                           |        |                |        |               |        |               |        |               |        |   |       |      |               |
| Total housing units . . . . .                                      | 767     | -                         | -      | 659            | 34     | 48            | -      | 4             | 8      | -             | -      | - | -     | 14   |               |
| Occupied housing units . . . . .                                   | 651     | -                         | -      | 558            | 33     | 48            | -      | 4             | 8      | -             | -      | - | -     | -    |               |
| Households . . . . .   | 679     | -                         | -      | 586            | 33     | 48            | -      | 4             | 8      | -             | -      | - | -     | -    |               |
| Population . . . . .   | 2,395   | -                         | -      | 2,084          | 115    | 160           | -      | 13            | 23     | -             | -      | - | -     | -    |               |
| St Julien D'Hotman VCA-East  |         |                           |        |                |        |               |        |               |        |               |        |   |       |      |               |
| Total housing units . . . . .                                      | 952     | -                         | -      | 923            | 14     | 1             | -      | -             | -      | 3             | -      | - | 3     | 8    |               |
| Occupied housing units . . . . .                                   | 899     | -                         | -      | 879            | 14     | 1             | -      | -             | -      | 3             | -      | - | 2     | -    |               |
| Households . . . . .   | 960     | -                         | -      | 940            | 14     | 1             | -      | -             | -      | 3             | -      | - | 2     | -    |               |
| Population . . . . .   | 3,295   | -                         | -      | 3,233          | 44     | 5             | -      | -             | -      | 11            | -      | - | 2     | -    |               |
| Trou D'Eau Douce VCA   |         |                           |        |                |        |               |        |               |        |               |        |   |       |      |               |
| Total housing units . . . . .                                      | 1,739   | -                         | -      | 1,392          | 78     | 114           | 1      | 9             | 3      | 12            | 4      | 1 | 9     | 116  |               |
| Occupied housing units . . . . .                                   | 1,462   | -                         | -      | 1,278          | 74     | 84            | -      | 8             | 3      | 10            | 4      | - | 1     | -    |               |
| Households . . . . .   | 1,567   | -                         | -      | 1,373          | 81     | 87            | -      | 8             | 3      | 10            | 4      | - | 1     | -    |               |
| Population . . . . .   | 5,580   | -                         | -      | 4,955          | 255    | 296           | -      | 29            | 7      | 22            | 15     | - | 1     | -    |               |
| GRAND PORT DISTRICT-wholly rural                                   |         |                           |        |                |        |               |        |               |        |               |        |   |       |      |               |
| Total housing units . . . . .                                      | 30,286  | -                         | -      | 24,871         | 940    | 2,676         | 109    | 515           | 100    | 367           | 46     | 2 | 90    | 570  |               |
| Occupied housing units . . . . .                                   | 28,339  | -                         | -      | 23,920         | 935    | 2,347         | 109    | 498           | 100    | 350           | 46     | 1 | 30    | 3    |               |
| Households . . . . .   | 30,360  | -                         | -      | 25,666         | 1,012  | 2,459         | 115    | 533           | 107    | 378           | 55     | 1 | 30    | 4    |               |
| Population . . . . .   | 110,247 | -                         | -      | 93,827         | 3,398  | 8,883         | 351    | 1,925         | 349    | 1,229         | 199    | 1 | 68    | 17   |               |
| Bambous Virieux VCA  |         |                           |        |                |        |               |        |               |        |               |        |   |       |      |               |
| Total housing units . . . . .                                      | 413     | -                         | -      | 115            | 23     | 138           | 31     | 49            | 20     | 32            | 4      | - | 1     | -    |               |
| Occupied housing units . . . . .                                   | 395     | -                         | -      | 113            | 23     | 129           | 31     | 45            | 20     | 30            | 4      | - | -     | -    |               |
| Households . . . . .   | 429     | -                         | -      | 120            | 24     | 144           | 32     | 50            | 22     | 32            | 5      | - | -     | -    |               |
| Population . . . . .   | 1,523   | -                         | -      | 444            | 73     | 549           | 88     | 188           | 58     | 116           | 7      | - | -     | -    |               |

(1) Excluding 27 homeless households with a population of 29.

(2) A toilet is considered as being shared if it is used by the occupants of more than one housing unit.

Table HDU07 - Total housing units, housing units occupied by private households(1), households and population by geographical location and type of toilet facilities(2)

| Country, Districts, Municipal Wards or Village Council Areas | Total | Type of toilet facilities |        |                |        |             |        |             |        |            |        |       |      |            |    |   |   |  |
|--|-------|---------------------------|--------|----------------|--------|-------------|--------|-------------|--------|------------|--------|-------|------|------------|----|---|---|--|
|  |       | Flush toilet connected to |        |                |        |             |        | Pit latrine |        |            |        | Other | None | Not Stated |    |   |   |  |
|  |       | Sewerage system           |        | Absorption pit |        | Septic tank |        | Water seal  |        | Other      |        |       |      |            |    |   |   |  |
|  |       | not shared                | shared | not shared     | shared | not shared  | shared | not shared  | shared | not shared | shared |       |      |            |    |   |   |  |
| Bananès VCA  |       |                           |        |                |        |             |        |             |        |            |        |       |      |            |    |   |   |  |
| Total housing units . . . . .                                | 180   | -                         | -      | 173            | -      | -           | -      | -           | 4      | -          | 3      | -     | -    | -          | -  | - | - |  |
| Occupied housing units . . . . .                             | 179   | -                         | -      | 172            | -      | -           | -      | -           | 4      | -          | 3      | -     | -    | -          | -  | - | - |  |
| Households . . . . .   | 179   | -                         | -      | 172            | -      | -           | -      | -           | 4      | -          | 3      | -     | -    | -          | -  | - | - |  |
| Population . . . . .   | 678   | -                         | -      | 656            | -      | -           | -      | -           | 13     | -          | 9      | -     | -    | -          | -  | - | - |  |
| Beau Vallon VCA  |       |                           |        |                |        |             |        |             |        |            |        |       |      |            |    |   |   |  |
| Total housing units . . . . .                                | 2,342 | -                         | -      | 1,376          | 85     | 699         | 10     | 81          | 29     | 3          | -      | -     | -    | 5          | 54 | - | - |  |
| Occupied housing units . . . . .                             | 1,889 | -                         | -      | 1,210          | 85     | 467         | 10     | 81          | 29     | 2          | -      | -     | -    | 5          | -  | - | - |  |
| Households . . . . .   | 2,002 | -                         | -      | 1,314          | 89     | 470         | 10     | 83          | 29     | 2          | -      | -     | -    | 5          | -  | - | - |  |
| Population . . . . .   | 6,962 | -                         | -      | 4,632          | 275    | 1,558       | 33     | 322         | 120    | 9          | -      | -     | -    | 13         | -  | - | - |  |
| Bois des Amourettes VCA                                      |       |                           |        |                |        |             |        |             |        |            |        |       |      |            |    |   |   |  |
| Total housing units . . . . .                                | 457   | -                         | -      | 201            | 2      | 168         | 1      | 57          | 2      | 24         | -      | -     | -    | 1          | 1  | - | - |  |
| Occupied housing units . . . . .                             | 437   | -                         | -      | 197            | 2      | 159         | 1      | 54          | 2      | 22         | -      | -     | -    | -          | -  | - | - |  |
| Households . . . . .   | 483   | -                         | -      | 216            | 4      | 179         | 2      | 58          | 2      | 22         | -      | -     | -    | -          | -  | - | - |  |
| Population . . . . .   | 1,879 | -                         | -      | 837            | 15     | 713         | 7      | 217         | 8      | 82         | -      | -     | -    | -          | -  | - | - |  |
| Cluny VCA  |       |                           |        |                |        |             |        |             |        |            |        |       |      |            |    |   |   |  |
| Total housing units . . . . .                                | 408   | -                         | -      | 371            | 16     | -           | -      | 8           | -      | 8          | -      | -     | -    | 5          | -  | - | - |  |
| Occupied housing units . . . . .                             | 384   | -                         | -      | 351            | 16     | -           | -      | 8           | -      | 5          | -      | -     | -    | 4          | -  | - | - |  |
| Households . . . . .   | 432   | -                         | -      | 395            | 17     | -           | -      | 9           | -      | 7          | -      | -     | -    | 4          | -  | - | - |  |
| Population . . . . .   | 1,544 | -                         | -      | 1,408          | 62     | -           | -      | 43          | -      | 22         | -      | -     | -    | 9          | -  | - | - |  |
| Grand Bel Air VCA  |       |                           |        |                |        |             |        |             |        |            |        |       |      |            |    |   |   |  |
| Total housing units . . . . .                                | 466   | -                         | -      | 234            | 97     | 28          | 13     | 6           | -      | 4          | 4      | -     | -    | 5          | 75 | - | - |  |
| Occupied housing units . . . . .                             | 385   | -                         | -      | 231            | 96     | 26          | 13     | 6           | -      | 4          | 4      | -     | -    | 5          | -  | - | - |  |
| Households . . . . .   | 403   | -                         | -      | 246            | 97     | 27          | 13     | 6           | -      | 5          | 4      | -     | -    | 5          | -  | - | - |  |
| Population . . . . .   | 1,506 | -                         | -      | 917            | 359    | 100         | 40     | 33          | -      | 23         | 22     | -     | -    | 12         | -  | - | - |  |
| Grand Sable VCA  |       |                           |        |                |        |             |        |             |        |            |        |       |      |            |    |   |   |  |
| Total housing units . . . . .                                | 526   | -                         | -      | 240            | 27     | 126         | 10     | 63          | 5      | 46         | 2      | -     | -    | 7          | -  | - | - |  |
| Occupied housing units . . . . .                             | 517   | -                         | -      | 238            | 27     | 126         | 10     | 61          | 5      | 43         | 2      | -     | -    | 5          | -  | - | - |  |
| Households . . . . .   | 557   | -                         | -      | 256            | 27     | 136         | 10     | 71          | 5      | 45         | 2      | -     | -    | 5          | -  | - | - |  |
| Population . . . . .   | 2,157 | -                         | -      | 1,023          | 110    | 545         | 33     | 268         | 13     | 149        | 4      | -     | -    | 12         | -  | - | - |  |
| L'Escalier VCA - East  |       |                           |        |                |        |             |        |             |        |            |        |       |      |            |    |   |   |  |
| Total housing units . . . . .                                | 2,175 | -                         | -      | 2,055          | 73     | 1           | -      | 9           | 8      | 15         | -      | -     | -    | 8          | 6  | - | - |  |
| Occupied housing units . . . . .                             | 2,086 | -                         | -      | 1,979          | 73     | 1           | -      | 8           | 8      | 15         | -      | -     | -    | 1          | 1  | - | - |  |
| Households . . . . .   | 2,268 | -                         | -      | 2,154          | 79     | 1           | -      | 9           | 8      | 15         | -      | -     | -    | 1          | 1  | - | - |  |
| Population . . . . .   | 7,809 | -                         | -      | 7,448          | 254    | 5           | -      | 22          | 26     | 50         | -      | -     | -    | 1          | 3  | - | - |  |

(1) Excluding 27 homeless households with a population of 29.

(2) A toilet is considered as being shared if it is used by the occupants of more than one housing unit.

Table HDU07 - Total housing units, housing units occupied by private households(1), households and population by geographical location and type of toilet facilities(2)

| Country, Districts,<br>Municipal Wards or<br>Village Council Areas | Total  | Type of toilet facilities |        |                |        |               |        |               |        |               |        |       |      |               |  |  |
|--|--------|---------------------------|--------|----------------|--------|---------------|--------|---------------|--------|---------------|--------|-------|------|---------------|--|--|
|  |        | Flush toilet connected to |        |                |        |               |        | Pit latrine   |        |               |        | Other | None | Not<br>Stated |  |  |
|  |        | Sewerage system           |        | Absorption pit |        | Septic tank   |        | Water seal    |        | Other         |        |       |      |               |  |  |
|  |        | not<br>shared             | shared | not<br>shared  | shared | not<br>shared | shared | not<br>shared | shared | not<br>shared | shared |       |      |               |  |  |
| Mahébourg VCA  |        |                           |        |                |        |               |        |               |        |               |        |       |      |               |  |  |
| Total housing units . . . . .                                      | 4,554  | -                         | -      | 3,869          | 160    | 426           | 10     | 25            | 3      | 17            | 7      | 1     | 12   | 24            |  |  |
| Occupied housing units . . . . .                                   | 4,233  | -                         | -      | 3,601          | 159    | 411           | 10     | 24            | 3      | 17            | 7      | -     | 1    | -             |  |  |
| Households . . . . .   | 4,320  | -                         | -      | 3,678          | 161    | 419           | 10     | 24            | 3      | 17            | 7      | -     | 1    | -             |  |  |
| Population . . . . .   | 15,153 | -                         | -      | 12,856         | 552    | 1,544         | 33     | 68            | 9      | 61            | 29     | -     | 1    | -             |  |  |
| Mare Chicose VCA   |        |                           |        |                |        |               |        |               |        |               |        |       |      |               |  |  |
| Total housing units . . . . .                                      | 96     | -                         | -      | 78             | -      | 1             | -      | 2             | -      | 6             | 1      | -     | -    | 8             |  |  |
| Occupied housing units . . . . .                                   | 88     | -                         | -      | 78             | -      | 1             | -      | 2             | -      | 6             | 1      | -     | -    | -             |  |  |
| Households . . . . .   | 90     | -                         | -      | 80             | -      | 1             | -      | 2             | -      | 6             | 1      | -     | -    | -             |  |  |
| Population . . . . .   | 327    | -                         | -      | 304            | -      | 2             | -      | 2             | -      | 16            | 3      | -     | -    | -             |  |  |
| Mare d'Albert VCA  |        |                           |        |                |        |               |        |               |        |               |        |       |      |               |  |  |
| Total housing units . . . . .                                      | 1,324  | -                         | -      | 1,238          | 41     | 2             | -      | 1             | -      | 2             | -      | -     | -    | 40            |  |  |
| Occupied housing units . . . . .                                   | 1,253  | -                         | -      | 1,207          | 41     | 2             | -      | 1             | -      | 2             | -      | -     | -    | -             |  |  |
| Households . . . . .   | 1,295  | -                         | -      | 1,241          | 49     | 2             | -      | 1             | -      | 2             | -      | -     | -    | -             |  |  |
| Population . . . . .   | 4,703  | -                         | -      | 4,525          | 155    | 10            | -      | 4             | -      | 9             | -      | -     | -    | -             |  |  |
| Mare Tabac VCA   |        |                           |        |                |        |               |        |               |        |               |        |       |      |               |  |  |
| Total housing units . . . . .                                      | 723    | -                         | -      | 625            | -      | 55            | 1      | 3             | -      | 3             | -      | -     | -    | 36            |  |  |
| Occupied housing units . . . . .                                   | 684    | -                         | -      | 621            | -      | 55            | 1      | 3             | -      | 3             | -      | -     | -    | 1             |  |  |
| Households . . . . .   | 723    | -                         | -      | 658            | -      | 55            | 2      | 3             | -      | 3             | -      | -     | -    | 2             |  |  |
| Population . . . . .   | 2,718  | -                         | -      | 2,506          | -      | 177           | 4      | 10            | -      | 9             | -      | -     | -    | 12            |  |  |
| New Grove VCA  |        |                           |        |                |        |               |        |               |        |               |        |       |      |               |  |  |
| Total housing units . . . . .                                      | 2,836  | -                         | -      | 2,654          | 12     | 33            | -      | 11            | -      | 15            | -      | 1     | 1    | 109           |  |  |
| Occupied housing units . . . . .                                   | 2,672  | -                         | -      | 2,600          | 12     | 33            | -      | 11            | -      | 15            | -      | 1     | -    | -             |  |  |
| Households . . . . .   | 2,830  | -                         | -      | 2,754          | 15     | 33            | -      | 11            | -      | 16            | -      | 1     | -    | -             |  |  |
| Population . . . . .   | 10,469 | -                         | -      | 10,214         | 42     | 123           | -      | 38            | -      | 51            | -      | 1     | -    | -             |  |  |
| Nouvelle France VCA  |        |                           |        |                |        |               |        |               |        |               |        |       |      |               |  |  |
| Total housing units . . . . .                                      | 1,870  | -                         | -      | 1,723          | 51     | 8             | 1      | 13            | 1      | 36            | 8      | -     | 4    | 25            |  |  |
| Occupied housing units . . . . .                                   | 1,775  | -                         | -      | 1,660          | 50     | 8             | 1      | 13            | 1      | 34            | 8      | -     | -    | -             |  |  |
| Households . . . . .   | 1,922  | -                         | -      | 1,797          | 56     | 9             | 1      | 15            | 2      | 34            | 8      | -     | -    | -             |  |  |
| Population . . . . .   | 6,994  | -                         | -      | 6,581          | 174    | 32            | 2      | 62            | 8      | 102           | 33     | -     | -    | -             |  |  |
| Old Grand Port VCA   |        |                           |        |                |        |               |        |               |        |               |        |       |      |               |  |  |
| Total housing units . . . . .                                      | 835    | -                         | -      | 392            | 50     | 314           | 14     | 12            | 21     | 25            | 3      | -     | 3    | 1             |  |  |
| Occupied housing units . . . . .                                   | 788    | -                         | -      | 378            | 50     | 286           | 14     | 11            | 21     | 25            | 3      | -     | -    | -             |  |  |
| Households . . . . .   | 853    | -                         | -      | 410            | 54     | 303           | 15     | 13            | 21     | 30            | 7      | -     | -    | -             |  |  |
| Population . . . . .   | 2,962  | -                         | -      | 1,483          | 159    | 1,079         | 40     | 37            | 60     | 80            | 24     | -     | -    | -             |  |  |

(1) Excluding 27 homeless households with a population of 29.

(2) A toilet is considered as being shared if it is used by the occupants of more than one housing unit.



Table HDU07 - Total housing units, housing units occupied by private households(1), households and population by geographical location and type of toilet facilities(2)

| Country, Districts,<br>Municipal Wards or<br>Village Council Areas | Total  | Type of toilet facilities |        |                |        |               |        |               |        |               |        |       |      |               |   |  |
|--|--------|---------------------------|--------|----------------|--------|---------------|--------|---------------|--------|---------------|--------|-------|------|---------------|---|--|
|  |        | Flush toilet connected to |        |                |        |               |        | Pit latrine   |        |               |        | Other | None | Not<br>Stated |   |  |
|  |        | Sewerage system           |        | Absorption pit |        | Septic tank   |        | Water seal    |        | Other         |        |       |      |               |   |  |
|  |        | not<br>shared             | shared | not<br>shared  | shared | not<br>shared | shared | not<br>shared | shared | not<br>shared | shared |       |      |               |   |  |
| Petit Bel Air VCA  |        |                           |        |                |        |               |        |               |        |               |        |       |      |               |   |  |
| Total housing units . . . . .                                      | 351    | -                         | -      | 184            | 69     | 73            | 9      | 5             | -      | 6             | -      | -     | -    | 1             | 4 |  |
| Occupied housing units . . . . .                                   | 334    | -                         | -      | 176            | 69     | 69            | 9      | 5             | -      | 6             | -      | -     | -    | -             | - |  |
| Households . . . . .   | 346    | -                         | -      | 183            | 74     | 69            | 9      | 5             | -      | 6             | -      | -     | -    | -             | - |  |
| Population . . . . .   | 1,203  | -                         | -      | 652            | 251    | 231           | 30     | 22            | -      | 17            | -      | -     | -    | -             | - |  |
| Plaine Magnien VCA   |        |                           |        |                |        |               |        |               |        |               |        |       |      |               |   |  |
| Total housing units . . . . .                                      | 2,508  | -                         | -      | 2,227          | 92     | 66            | -      | 37            | 5      | 12            | 6      | -     | 1    | 62            |   |  |
| Occupied housing units . . . . .                                   | 2,411  | -                         | -      | 2,196          | 91     | 65            | -      | 37            | 5      | 11            | 6      | -     | -    | -             |   |  |
| Households . . . . .   | 2,677  | -                         | -      | 2,439          | 109    | 66            | -      | 38            | 6      | 12            | 7      | -     | -    | -             |   |  |
| Population . . . . .   | 10,002 | -                         | -      | 9,170          | 365    | 240           | -      | 143           | 18     | 45            | 21     | -     | -    | -             |   |  |
| Rivière des Créoles VCA  |        |                           |        |                |        |               |        |               |        |               |        |       |      |               |   |  |
| Total housing units . . . . .                                      | 813    | -                         | -      | 553            | 19     | 208           | 8      | 7             | 2      | 6             | 2      | -     | 1    | 7             |   |  |
| Occupied housing units . . . . .                                   | 781    | -                         | -      | 535            | 19     | 205           | 8      | 5             | 2      | 5             | 2      | -     | -    | -             |   |  |
| Households . . . . .   | 838    | -                         | -      | 570            | 19     | 226           | 8      | 5             | 2      | 6             | 2      | -     | -    | -             |   |  |
| Population . . . . .   | 3,127  | -                         | -      | 2,125          | 62     | 858           | 28     | 23            | 5      | 17            | 9      | -     | -    | -             |   |  |
| Riv. du Poste VCA-East   |        |                           |        |                |        |               |        |               |        |               |        |       |      |               |   |  |
| Total housing units . . . . .                                      | 341    | -                         | -      | 310            | 12     | -             | -      | 3             | -      | 2             | -      | -     | -    | 14            |   |  |
| Occupied housing units . . . . .                                   | 325    | -                         | -      | 308            | 12     | -             | -      | 3             | -      | 2             | -      | -     | -    | -             |   |  |
| Households . . . . .   | 348    | -                         | -      | 331            | 12     | -             | -      | 3             | -      | 2             | -      | -     | -    | -             |   |  |
| Population . . . . .   | 1,295  | -                         | -      | 1,239          | 36     | -             | -      | 15            | -      | 5             | -      | -     | -    | -             |   |  |
| Rose Belle VCA   |        |                           |        |                |        |               |        |               |        |               |        |       |      |               |   |  |
| Total housing units . . . . .                                      | 3,054  | -                         | -      | 2,829          | 75     | 27            | -      | 48            | 3      | 45            | 7      | -     | 10   | 10            |   |  |
| Occupied housing units . . . . .                                   | 2,926  | -                         | -      | 2,721          | 75     | 27            | -      | 46            | 3      | 43            | 7      | -     | 3    | 1             |   |  |
| Households . . . . .   | 3,202  | -                         | -      | 2,976          | 84     | 27            | -      | 48            | 5      | 48            | 10     | -     | 3    | 1             |   |  |
| Population . . . . .   | 11,826 | -                         | -      | 11,024         | 309    | 99            | -      | 149           | 16     | 182           | 39     | -     | 6    | 2             |   |  |
| St Hubert VCA  |        |                           |        |                |        |               |        |               |        |               |        |       |      |               |   |  |
| Total housing units . . . . .                                      | 824    | -                         | -      | 609            | 13     | 75            | 1      | 57            | -      | 25            | -      | -     | 22   | 22            |   |  |
| Occupied housing units . . . . .                                   | 779    | -                         | -      | 606            | 12     | 75            | 1      | 56            | -      | 25            | -      | -     | 4    | -             |   |  |
| Households . . . . .   | 822    | -                         | -      | 629            | 12     | 86            | 3      | 59            | -      | 29            | -      | -     | 4    | -             |   |  |
| Population . . . . .   | 3,160  | -                         | -      | 2,496          | 39     | 324           | 13     | 198           | -      | 78            | -      | -     | 12   | -             |   |  |
| Trois Boutiques VCA  |        |                           |        |                |        |               |        |               |        |               |        |       |      |               |   |  |
| Total housing units . . . . .                                      | 1,853  | -                         | -      | 1,685          | 20     | 35            | -      | 11            | 1      | 27            | -      | -     | 2    | 72            |   |  |
| Occupied housing units . . . . .                                   | 1,776  | -                         | -      | 1,680          | 20     | 35            | -      | 11            | 1      | 27            | -      | -     | 2    | -             |   |  |
| Households . . . . .   | 1,989  | -                         | -      | 1,879          | 26     | 37            | -      | 12            | 2      | 31            | -      | -     | 2    | -             |   |  |
| Population . . . . .   | 7,330  | -                         | -      | 6,975          | 96     | 126           | -      | 33            | 8      | 90            | -      | -     | 2    | -             |   |  |

(1) Excluding 27 homeless households with a population of 29.

(2) A toilet is considered as being shared if it is used by the occupants of more than one housing unit.

Table HDU07 - Total housing units, housing units occupied by private households(1), households and population by geographical location and type of toilet facilities(2)

| Country, Districts,<br>Municipal Wards or<br>Village Council Areas | Total  | Type of toilet facilities |        |                |        |               |        |               |        |               |        |       |      |               |   |   |
|--|--------|---------------------------|--------|----------------|--------|---------------|--------|---------------|--------|---------------|--------|-------|------|---------------|---|---|
|  |        | Flush toilet connected to |        |                |        |               |        | Pit latrine   |        |               |        | Other | None | Not<br>Stated |   |   |
|  |        | Sewerage system           |        | Absorption pit |        | Septic tank   |        | Water seal    |        | Other         |        |       |      |               |   |   |
|  |        | not<br>shared             | shared | not<br>shared  | shared | not<br>shared | shared | not<br>shared | shared | not<br>shared | shared |       |      |               |   |   |
| Union Park VCA   |        |                           |        |                |        |               |        |               |        |               |        |       |      |               |   |   |
| Total housing units . . . . .                                      | 1,337  | -                         | -      | 1,130          | 3      | 193           | -      | 3             | -      | 5             | 2      | -     | 1    | -             | - | - |
| Occupied housing units . . . . .                                   | 1,242  | -                         | -      | 1,062          | 3      | 167           | -      | 3             | -      | 5             | 2      | -     | -    | -             | - | - |
| Households . . . . .   | 1,352  | -                         | -      | 1,168          | 4      | 169           | -      | 4             | -      | 5             | 2      | -     | -    | -             | - | - |
| Population . . . . .   | 4,920  | -                         | -      | 4,312          | 10     | 568           | -      | 15            | -      | 7             | 8      | -     | -    | -             | - | - |
| SAVANNE DISTRICT-wholly rural                                      |        |                           |        |                |        |               |        |               |        |               |        |       |      |               |   |   |
| Total housing units . . . . .                                      | 18,943 | -                         | -      | 16,635         | 446    | 761           | 2      | 336           | 62     | 322           | 41     | 3     | 29   | 306           |   |   |
| Occupied housing units . . . . .                                   | 17,518 | -                         | -      | 15,694         | 435    | 657           | 2      | 310           | 62     | 303           | 41     | 3     | 10   | 1             |   |   |
| Households . . . . .   | 18,992 | -                         | -      | 17,046         | 463    | 678           | 2      | 340           | 67     | 338           | 43     | 3     | 11   | 1             |   |   |
| Population . . . . .   | 67,145 | -                         | -      | 60,619         | 1,512  | 2,449         | 7      | 1,106         | 245    | 1,050         | 124    | 7     | 21   | 5             |   |   |
| Baie du Cap VCA  |        |                           |        |                |        |               |        |               |        |               |        |       |      |               |   |   |
| Total housing units . . . . .                                      | 645    | -                         | -      | 492            | 2      | 37            | -      | 39            | 3      | 72            | -      | -     | -    | -             | - | - |
| Occupied housing units . . . . .                                   | 614    | -                         | -      | 465            | 2      | 37            | -      | 36            | 3      | 71            | -      | -     | -    | -             | - | - |
| Households . . . . .   | 663    | -                         | -      | 504            | 2      | 41            | -      | 37            | 3      | 76            | -      | -     | -    | -             | - | - |
| Population . . . . .   | 2,400  | -                         | -      | 1,866          | 6      | 160           | -      | 106           | 8      | 254           | -      | -     | -    | -             | - | - |
| Bel Ombre VCA  |        |                           |        |                |        |               |        |               |        |               |        |       |      |               |   |   |
| Total housing units . . . . .                                      | 740    | -                         | -      | 645            | 31     | 36            | -      | 20            | 2      | 3             | -      | -     | 3    | -             | - | - |
| Occupied housing units . . . . .                                   | 632    | -                         | -      | 547            | 31     | 33            | -      | 18            | 2      | 1             | -      | -     | -    | -             | - | - |
| Households . . . . .   | 650    | -                         | -      | 559            | 31     | 38            | -      | 18            | 3      | 1             | -      | -     | -    | -             | - | - |
| Population . . . . .   | 2,434  | -                         | -      | 2,098          | 112    | 149           | -      | 59            | 11     | 5             | -      | -     | -    | -             | - | - |
| Bénarès VCA  |        |                           |        |                |        |               |        |               |        |               |        |       |      |               |   |   |
| Total housing units . . . . .                                      | 615    | -                         | -      | 476            | 22     | 53            | -      | 20            | 3      | 35            | -      | -     | 4    | 2             |   |   |
| Occupied housing units . . . . .                                   | 558    | -                         | -      | 439            | 22     | 46            | -      | 16            | 3      | 32            | -      | -     | -    | -             | - | - |
| Households . . . . .   | 673    | -                         | -      | 530            | 26     | 47            | -      | 24            | 3      | 43            | -      | -     | -    | -             | - | - |
| Population . . . . .   | 2,194  | -                         | -      | 1,743          | 86     | 155           | -      | 81            | 13     | 116           | -      | -     | -    | -             | - | - |
| Bois Chéri VCA   |        |                           |        |                |        |               |        |               |        |               |        |       |      |               |   |   |
| Total housing units . . . . .                                      | 899    | -                         | -      | 809            | 39     | 6             | -      | 33            | 9      | 3             | -      | -     | -    | -             | - | - |
| Occupied housing units . . . . .                                   | 858    | -                         | -      | 777            | 35     | 6             | -      | 29            | 9      | 2             | -      | -     | -    | -             | - | - |
| Households . . . . .   | 929    | -                         | -      | 848            | 35     | 6             | -      | 29            | 9      | 2             | -      | -     | -    | -             | - | - |
| Population . . . . .   | 3,484  | -                         | -      | 3,210          | 123    | 25            | -      | 84            | 33     | 9             | -      | -     | -    | -             | - | - |
| Britannia VCA  |        |                           |        |                |        |               |        |               |        |               |        |       |      |               |   |   |
| Total housing units . . . . .                                      | 346    | -                         | -      | 335            | -      | 9             | -      | 1             | -      | -             | -      | -     | -    | 1             |   |   |
| Occupied housing units . . . . .                                   | 316    | -                         | -      | 306            | -      | 9             | -      | 1             | -      | -             | -      | -     | -    | -             | - | - |
| Households . . . . .   | 340    | -                         | -      | 330            | -      | 9             | -      | 1             | -      | -             | -      | -     | -    | -             | - | - |
| Population . . . . .   | 1,266  | -                         | -      | 1,220          | -      | 40            | -      | 6             | -      | -             | -      | -     | -    | -             | - | - |

(1) Excluding 27 homeless households with a population of 29.

(2) A toilet is considered as being shared if it is used by the occupants of more than one housing unit.

Table HDU07 - Total housing units, housing units occupied by private households(1), households and population by geographical location and type of toilet facilities(2)

| Country, Districts,<br>Municipal Wards or<br>Village Council Areas | Total  | Type of toilet facilities |        |                |        |               |        |               |        |               |        |       |      |               |  |  |  |
|--|--------|---------------------------|--------|----------------|--------|---------------|--------|---------------|--------|---------------|--------|-------|------|---------------|--|--|--|
|  |        | Flush toilet connected to |        |                |        |               |        | Pit latrine   |        |               |        | Other | None | Not<br>Stated |  |  |  |
|  |        | Sewerage system           |        | Absorption pit |        | Septic tank   |        | Water seal    |        | Other         |        |       |      |               |  |  |  |
|  |        | not<br>shared             | shared | not<br>shared  | shared | not<br>shared | shared | not<br>shared | shared | not<br>shared | shared |       |      |               |  |  |  |
| Camp Diable VCA  |        |                           |        |                |        |               |        |               |        |               |        |       |      |               |  |  |  |
| Total housing units . . . . .                                      | 1,292  | -                         | -      | 1,039          | 48     | 142           | 2      | 32            | 14     | 10            | 4      | -     | 1    | -             |  |  |  |
| Occupied housing units . . . . .                                   | 1,226  | -                         | -      | 981            | 48     | 139           | 2      | 28            | 14     | 9             | 4      | -     | 1    | -             |  |  |  |
| Households . . . . .   | 1,359  | -                         | -      | 1,098          | 50     | 144           | 2      | 31            | 17     | 12            | 4      | -     | 1    | -             |  |  |  |
| Population . . . . .   | 4,808  | -                         | -      | 3,877          | 162    | 569           | 7      | 87            | 53     | 31            | 17     | -     | 5    | -             |  |  |  |
| Chamouny VCA   |        |                           |        |                |        |               |        |               |        |               |        |       |      |               |  |  |  |
| Total housing units . . . . .                                      | 1,325  | -                         | -      | 1,256          | 24     | 10            | -      | 15            | 4      | 10            | 4      | -     | 1    | 1             |  |  |  |
| Occupied housing units . . . . .                                   | 1,249  | -                         | -      | 1,182          | 24     | 10            | -      | 15            | 4      | 10            | 4      | -     | -    | -             |  |  |  |
| Households . . . . .   | 1,321  | -                         | -      | 1,250          | 26     | 10            | -      | 17            | 4      | 10            | 4      | -     | -    | -             |  |  |  |
| Population . . . . .   | 4,722  | -                         | -      | 4,492          | 75     | 31            | -      | 69            | 19     | 26            | 10     | -     | -    | -             |  |  |  |
| Chemin Grenier VCA   |        |                           |        |                |        |               |        |               |        |               |        |       |      |               |  |  |  |
| Total housing units . . . . .                                      | 3,327  | -                         | -      | 3,059          | 83     | 67            | -      | 64            | 4      | 36            | 4      | -     | 2    | 8             |  |  |  |
| Occupied housing units . . . . .                                   | 3,139  | -                         | -      | 2,889          | 80     | 67            | -      | 58            | 4      | 35            | 4      | -     | 2    | -             |  |  |  |
| Households . . . . .   | 3,416  | -                         | -      | 3,143          | 83     | 69            | -      | 71            | 5      | 38            | 4      | -     | 3    | -             |  |  |  |
| Population . . . . .   | 11,975 | -                         | -      | 11,048         | 274    | 264           | -      | 247           | 12     | 113           | 13     | -     | 4    | -             |  |  |  |
| Grand Bois VCA   |        |                           |        |                |        |               |        |               |        |               |        |       |      |               |  |  |  |
| Total housing units . . . . .                                      | 1,982  | -                         | -      | 1,864          | 20     | 39            | -      | 3             | -      | 25            | 8      | -     | 2    | 21            |  |  |  |
| Occupied housing units . . . . .                                   | 1,878  | -                         | -      | 1,788          | 20     | 35            | -      | 3             | -      | 23            | 8      | -     | 1    | -             |  |  |  |
| Households . . . . .   | 2,106  | -                         | -      | 2,007          | 24     | 36            | -      | 4             | -      | 25            | 9      | -     | 1    | -             |  |  |  |
| Population . . . . .   | 7,627  | -                         | -      | 7,320          | 68     | 118           | -      | 9             | -      | 88            | 22     | -     | 2    | -             |  |  |  |
| L'Escalier VCA-West (East in G/P)                                  |        |                           |        |                |        |               |        |               |        |               |        |       |      |               |  |  |  |
| Total housing units . . . . .                                      | 11     | -                         | -      | 5              | -      | -             | -      | -             | -      | -             | -      | -     | 4    | 2             |  |  |  |
| Occupied housing units . . . . .                                   | 5      | -                         | -      | 5              | -      | -             | -      | -             | -      | -             | -      | -     | -    | -             |  |  |  |
| Households . . . . .   | 5      | -                         | -      | 5              | -      | -             | -      | -             | -      | -             | -      | -     | -    | -             |  |  |  |
| Population . . . . .   | 18     | -                         | -      | 18             | -      | -             | -      | -             | -      | -             | -      | -     | -    | -             |  |  |  |
| Rivière des Anguilles VCA  |        |                           |        |                |        |               |        |               |        |               |        |       |      |               |  |  |  |
| Total housing units . . . . .                                      | 2,690  | -                         | -      | 2,401          | 32     | 167           | -      | 18            | -      | 27            | 3      | 1     | 2    | 39            |  |  |  |
| Occupied housing units . . . . .                                   | 2,532  | -                         | -      | 2,318          | 29     | 134           | -      | 18            | -      | 27            | 3      | 1     | 1    | 1             |  |  |  |
| Households . . . . .   | 2,686  | -                         | -      | 2,463          | 33     | 135           | -      | 20            | -      | 29            | 3      | 1     | 1    | 1             |  |  |  |
| Population . . . . .   | 9,280  | -                         | -      | 8,550          | 115    | 460           | -      | 55            | -      | 86            | 4      | 4     | 1    | 5             |  |  |  |
| Rivière du Poste VCA - West  |        |                           |        |                |        |               |        |               |        |               |        |       |      |               |  |  |  |
| Total housing units . . . . .                                      | 228    | -                         | -      | 209            | 9      | -             | -      | 1             | -      | 5             | -      | -     | -    | 4             |  |  |  |
| Occupied housing units . . . . .                                   | 221    | -                         | -      | 206            | 9      | -             | -      | 1             | -      | 5             | -      | -     | -    | -             |  |  |  |
| Households . . . . .   | 232    | -                         | -      | 215            | 11     | -             | -      | 1             | -      | 5             | -      | -     | -    | -             |  |  |  |
| Population . . . . .   | 882    | -                         | -      | 832            | 35     | -             | -      | 3             | -      | 12            | -      | -     | -    | -             |  |  |  |

(1) Excluding 27 homeless households with a population of 29.

(2) A toilet is considered as being shared if it is used by the occupants of more than one housing unit.

Table HDU07 - Total housing units, housing units occupied by private households(1), households and population by geographical location and type of toilet facilities(2)

| Country, Districts,<br>Municipal Wards or<br>Village Council Areas | Total   | Type of toilet facilities |        |                |        |               |        |               |        |               |        |    | Other | None  | Not<br>Stated |
|--|---------|---------------------------|--------|----------------|--------|---------------|--------|---------------|--------|---------------|--------|----|-------|-------|---------------|
|  |         | Flush toilet connected to |        |                |        |               |        | Pit latrine   |        |               |        |    |       |       |               |
|  |         | Sewerage system           |        | Absorption pit |        | Septic tank   |        | Water seal    |        | Other         |        |    |       |       |               |
|  |         | not<br>shared             | shared | not<br>shared  | shared | not<br>shared | shared | not<br>shared | shared | not<br>shared | shared |    |       |       |               |
| Saint Aubin VCA  |         |                           |        |                |        |               |        |               |        |               |        |    |       |       |               |
| Total housing units . . . . .                                      | 368     | -                         | -      | 318            | 3      | 3             | -      | -             | -      | -             | -      | -  | -     | -     | 44            |
| Occupied housing units . . . . .                                   | 312     | -                         | -      | 306            | 3      | 3             | -      | -             | -      | -             | -      | -  | -     | -     | -             |
| Households . . . . .   | 351     | -                         | -      | 344            | 4      | 3             | -      | -             | -      | -             | -      | -  | -     | -     | -             |
| Population . . . . .   | 1,330   | -                         | -      | 1,310          | 11     | 9             | -      | -             | -      | -             | -      | -  | -     | -     | -             |
| Souillac VCA   |         |                           |        |                |        |               |        |               |        |               |        |    |       |       |               |
| Total housing units . . . . .                                      | 1,390   | -                         | -      | 1,202          | 38     | 104           | -      | 5             | -      | 10            | 4      | 1  | 2     | 24    |               |
| Occupied housing units . . . . .                                   | 1,227   | -                         | -      | 1,080          | 38     | 87            | -      | 5             | -      | 10            | 4      | 1  | 2     | -     |               |
| Households . . . . .   | 1,299   | -                         | -      | 1,145          | 40     | 89            | -      | 5             | -      | 13            | 4      | 1  | 2     | -     |               |
| Population . . . . .   | 4,413   | -                         | -      | 3,926          | 125    | 297           | -      | 15            | -      | 35            | 11     | 1  | 3     | -     |               |
| Surinam VCA  |         |                           |        |                |        |               |        |               |        |               |        |    |       |       |               |
| Total housing units . . . . .                                      | 3,085   | -                         | -      | 2,525          | 95     | 88            | -      | 85            | 23     | 86            | 14     | 1  | 8     | 160   |               |
| Occupied housing units . . . . .                                   | 2,751   | -                         | -      | 2,405          | 94     | 51            | -      | 82            | 23     | 78            | 14     | 1  | 3     | -     |               |
| Households . . . . .   | 2,962   | -                         | -      | 2,605          | 98     | 51            | -      | 82            | 23     | 84            | 15     | 1  | 3     | -     |               |
| Population . . . . .   | 10,312  | -                         | -      | 9,109          | 320    | 172           | -      | 285           | 96     | 275           | 47     | 2  | 6     | -     |               |
| PLAINES WILHEMS DISTRICT   |         |                           |        |                |        |               |        |               |        |               |        |    |       |       |               |
| Total housing units . . . . .                                      | 110,154 | 40,803                    | 1,099  | 58,584         | 2,031  | 5,194         | 95     | 229           | 86     | 152           | 69     | 14 | 101   | 1,697 |               |
| Occupied housing units . . . . .                                   | 100,757 | 37,350                    | 1,079  | 55,122         | 1,981  | 4,588         | 81     | 219           | 84     | 141           | 62     | 4  | 23    | 23    |               |
| Households . . . . .   | 103,921 | 38,280                    | 1,216  | 56,936         | 2,165  | 4,665         | 88     | 224           | 87     | 146           | 64     | 4  | 23    | 23    |               |
| Population . . . . .   | 352,148 | 127,279                   | 3,937  | 196,612        | 7,102  | 15,122        | 294    | 754           | 285    | 445           | 202    | 9  | 54    | 53    |               |
| PLAINES WILHEMS DISTRICT - Urban                                   |         |                           |        |                |        |               |        |               |        |               |        |    |       |       |               |
| Total housing units . . . . .                                      | 108,475 | 40,615                    | 1,057  | 57,455         | 2,005  | 4,964         | 95     | 217           | 84     | 143           | 69     | 14 | 99    | 1,658 |               |
| Occupied housing units . . . . .                                   | 99,212  | 37,185                    | 1,037  | 54,016         | 1,955  | 4,403         | 81     | 208           | 82     | 133           | 62     | 4  | 23    | 23    |               |
| Households . . . . .   | 102,303 | 38,110                    | 1,173  | 55,767         | 2,136  | 4,480         | 88     | 213           | 85     | 137           | 64     | 4  | 23    | 23    |               |
| Population . . . . .   | 346,404 | 126,590                   | 3,752  | 192,355        | 7,017  | 14,662        | 294    | 719           | 278    | 419           | 202    | 9  | 54    | 53    |               |
| Town of B-Bassin/R-Hill  |         |                           |        |                |        |               |        |               |        |               |        |    |       |       |               |
| Total housing units . . . . .                                      | 31,715  | 19,398                    | 405    | 10,197         | 292    | 820           | 5      | 94            | 39     | 61            | 30     | 1  | 29    | 344   |               |
| Occupied housing units . . . . .                                   | 28,736  | 17,442                    | 392    | 9,615          | 286    | 771           | 4      | 89            | 39     | 58            | 26     | 1  | 8     | 5     |               |
| Households . . . . .   | 29,339  | 17,706                    | 428    | 9,851          | 325    | 794           | 6      | 91            | 39     | 59            | 26     | 1  | 8     | 5     |               |
| Population . . . . .   | 98,355  | 58,557                    | 1,405  | 33,813         | 1,046  | 2,797         | 16     | 293           | 134    | 181           | 85     | 3  | 15    | 10    |               |
| Town of B-Bassin/R-Hill-Ward 1                                     |         |                           |        |                |        |               |        |               |        |               |        |    |       |       |               |
| Total housing units . . . . .                                      | 7,247   | 1,979                     | 30     | 4,684          | 110    | 293           | -      | 32            | 22     | 24            | 6      | -  | 14    | 53    |               |
| Occupied housing units . . . . .                                   | 6,755   | 1,823                     | 30     | 4,424          | 109    | 288           | -      | 31            | 22     | 23            | 5      | -  | -     | -     |               |
| Households . . . . .   | 6,970   | 1,885                     | 33     | 4,557          | 116    | 296           | -      | 32            | 22     | 24            | 5      | -  | -     | -     |               |
| Population . . . . .   | 24,541  | 6,635                     | 95     | 16,037         | 379    | 1,142         | -      | 115           | 69     | 56            | 13     | -  | -     | -     |               |

(1) Excluding 27 homeless households with a population of 29.

(2) A toilet is considered as being shared if it is used by the occupants of more than one housing unit.

Table HDU07 - Total housing units, housing units occupied by private households(1), households and population by geographical location and type of toilet facilities(2)

| Country, Districts,<br>Municipal Wards or<br>Village Council Areas | Total  | Type of toilet facilities |        |                |        |               |        |               |        |               |        |   |    | Other | None | Not<br>Stated |
|--|--------|---------------------------|--------|----------------|--------|---------------|--------|---------------|--------|---------------|--------|---|----|-------|------|---------------|
|  |        | Flush toilet connected to |        |                |        |               |        | Pit latrine   |        |               |        |   |    |       |      |               |
|  |        | Sewerage system           |        | Absorption pit |        | Septic tank   |        | Water seal    |        | Other         |        |   |    |       |      |               |
|  |        | not<br>shared             | shared | not<br>shared  | shared | not<br>shared | shared | not<br>shared | shared | not<br>shared | shared |   |    |       |      |               |
| Town of B-Bassin/R-Hill-Ward 2                                     |        |                           |        |                |        |               |        |               |        |               |        |   |    |       |      |               |
| Total housing units . . . . .                                      | 8,518  | 5,547                     | 36     | 2,662          | 104    | 62            | -      | 17            | 3      | 17            | 3      | 1 | 5  | 61    |      |               |
| Occupied housing units . . . . .                                   | 7,642  | 4,887                     | 33     | 2,517          | 103    | 59            | -      | 17            | 3      | 16            | 3      | 1 | 2  | 1     |      |               |
| Households . . . . .   | 7,762  | 4,940                     | 38     | 2,559          | 121    | 61            | -      | 17            | 3      | 16            | 3      | 1 | 2  | 1     |      |               |
| Population . . . . .   | 25,311 | 15,814                    | 103    | 8,672          | 374    | 216           | -      | 51            | 11     | 54            | 6      | 3 | 5  | 2     |      |               |
| Town of B-Bassin/R-Hill-Ward 3                                     |        |                           |        |                |        |               |        |               |        |               |        |   |    |       |      |               |
| Total housing units . . . . .                                      | 7,112  | 4,698                     | 182    | 1,754          | 44     | 317           | 1      | 17            | 9      | 7             | 13     | - | 4  | 66    |      |               |
| Occupied housing units . . . . .                                   | 6,431  | 4,223                     | 180    | 1,644          | 43     | 290           | 1      | 17            | 9      | 7             | 12     | - | 3  | 2     |      |               |
| Households . . . . .   | 6,595  | 4,300                     | 200    | 1,688          | 53     | 302           | 2      | 17            | 9      | 7             | 12     | - | 3  | 2     |      |               |
| Population . . . . .   | 21,488 | 13,850                    | 668    | 5,621          | 183    | 992           | 4      | 59            | 37     | 27            | 42     | - | 3  | 2     |      |               |
| Town of B-Bassin/R-Hill-Ward 4                                     |        |                           |        |                |        |               |        |               |        |               |        |   |    |       |      |               |
| Total housing units . . . . .                                      | 8,838  | 7,174                     | 157    | 1,097          | 34     | 148           | 4      | 28            | 5      | 13            | 8      | - | 6  | 164   |      |               |
| Occupied housing units . . . . .                                   | 7,908  | 6,509                     | 149    | 1,030          | 31     | 134           | 3      | 24            | 5      | 12            | 6      | - | 3  | 2     |      |               |
| Households . . . . .   | 8,012  | 6,581                     | 157    | 1,047          | 35     | 135           | 4      | 25            | 5      | 12            | 6      | - | 3  | 2     |      |               |
| Population . . . . .   | 27,015 | 22,258                    | 539    | 3,483          | 110    | 447           | 12     | 68            | 17     | 44            | 24     | - | 7  | 6     |      |               |
| Town of Quatre Bornes  |        |                           |        |                |        |               |        |               |        |               |        |   |    |       |      |               |
| Total housing units . . . . .                                      | 22,654 | 5,378                     | 126    | 14,913         | 256    | 1,718         | 12     | 70            | 22     | 22            | 22     | 5 | 18 | 92    |      |               |
| Occupied housing units . . . . .                                   | 20,385 | 4,894                     | 125    | 13,654         | 244    | 1,329         | 8      | 67            | 20     | 18            | 20     | 1 | 3  | 2     |      |               |
| Households . . . . .   | 21,148 | 5,115                     | 163    | 14,115         | 270    | 1,340         | 9      | 69            | 20     | 20            | 21     | 1 | 3  | 2     |      |               |
| Population . . . . .   | 69,985 | 16,866                    | 530    | 47,194         | 872    | 4,033         | 32     | 249           | 57     | 77            | 65     | 1 | 6  | 3     |      |               |
| Town of Q-Bornes-Ward 1  |        |                           |        |                |        |               |        |               |        |               |        |   |    |       |      |               |
| Total housing units . . . . .                                      | 7,337  | 1,638                     | 1      | 4,959          | 41     | 651           | 5      | 10            | 3      | 1             | 2      | 1 | 5  | 20    |      |               |
| Occupied housing units . . . . .                                   | 6,456  | 1,458                     | 1      | 4,493          | 39     | 444           | 4      | 10            | 2      | -             | 2      | 1 | 2  | -     |      |               |
| Households . . . . .   | 6,614  | 1,473                     | 1      | 4,625          | 45     | 449           | 4      | 10            | 2      | -             | 2      | 1 | 2  | -     |      |               |
| Population . . . . .   | 21,208 | 4,767                     | 4      | 14,967         | 131    | 1,283         | 15     | 30            | 2      | -             | 4      | 1 | 4  | -     |      |               |
| Town of Q-Bornes-Ward 2  |        |                           |        |                |        |               |        |               |        |               |        |   |    |       |      |               |
| Total housing units . . . . .                                      | 7,334  | 1,933                     | 30     | 4,379          | 33     | 874           | 5      | 5             | -      | 4             | 5      | 4 | 4  | 58    |      |               |
| Occupied housing units . . . . .                                   | 6,393  | 1,714                     | 30     | 3,899          | 30     | 703           | 2      | 5             | -      | 3             | 5      | - | -  | 2     |      |               |
| Households . . . . .   | 6,546  | 1,783                     | 34     | 3,974          | 33     | 704           | 2      | 5             | -      | 3             | 6      | - | -  | 2     |      |               |
| Population . . . . .   | 20,742 | 5,691                     | 91     | 12,668         | 115    | 2,121         | 5      | 13            | -      | 7             | 28     | - | -  | 3     |      |               |
| Town of Q-Bornes-Ward 3 East                                       |        |                           |        |                |        |               |        |               |        |               |        |   |    |       |      |               |
| Total housing units . . . . .                                      | 7,983  | 1,807                     | 95     | 5,575          | 182    | 193           | 2      | 55            | 19     | 17            | 15     | - | 9  | 14    |      |               |
| Occupied housing units . . . . .                                   | 7,536  | 1,722                     | 94     | 5,262          | 175    | 182           | 2      | 52            | 18     | 15            | 13     | - | 1  | -     |      |               |
| Households . . . . .   | 7,988  | 1,859                     | 128    | 5,516          | 192    | 187           | 3      | 54            | 18     | 17            | 13     | - | 1  | -     |      |               |
| Population . . . . .   | 28,035 | 6,408                     | 435    | 19,559         | 626    | 629           | 12     | 206           | 55     | 70            | 33     | - | 2  | -     |      |               |

(1) Excluding 27 homeless households with a population of 29.

(2) A toilet is considered as being shared if it is used by the occupants of more than one housing unit.

Table HDU07 - Total housing units, housing units occupied by private households(1), households and population by geographical location and type of toilet facilities(2)

| Country, Districts,<br>Municipal Wards or<br>Village Council Areas | Total   | Type of toilet facilities |        |                |        |               |        |               |        |               |        |   |    | Other | None | Not<br>Stated |
|--|---------|---------------------------|--------|----------------|--------|---------------|--------|---------------|--------|---------------|--------|---|----|-------|------|---------------|
|  |         | Flush toilet connected to |        |                |        |               |        | Pit latrine   |        |               |        |   |    |       |      |               |
|  |         | Sewerage system           |        | Absorption pit |        | Septic tank   |        | Water seal    |        | Other         |        |   |    |       |      |               |
|  |         | not<br>shared             | shared | not<br>shared  | shared | not<br>shared | shared | not<br>shared | shared | not<br>shared | shared |   |    |       |      |               |
| Town of Vac/Phoenix  |         |                           |        |                |        |               |        |               |        |               |        |   |    |       |      |               |
| Total housing units . . . . .                                      | 30,087  | 3,264                     | 72     | 24,020         | 865    | 1,222         | 26     | 39            | 13     | 38            | 12     | 2 | 33 | 481   |      |               |
| Occupied housing units . . . . .                                   | 28,071  | 3,095                     | 69     | 22,777         | 840    | 1,151         | 24     | 38            | 13     | 36            | 11     | - | 8  | 9     |      |               |
| Households . . . . .   | 29,081  | 3,207                     | 88     | 23,543         | 928    | 1,171         | 26     | 39            | 14     | 37            | 11     | - | 8  | 9     |      |               |
| Population . . . . .   | 101,760 | 11,038                    | 269    | 82,887         | 3,102  | 4,009         | 81     | 137           | 47     | 97            | 40     | - | 23 | 30    |      |               |
| Town of Vac/Phoenix-Ward 1   |         |                           |        |                |        |               |        |               |        |               |        |   |    |       |      |               |
| Total housing units . . . . .                                      | 8,139   | 69                        | 1      | 7,389          | 264    | 242           | 4      | 19            | 7      | 17            | 7      | 1 | 9  | 110   |      |               |
| Occupied housing units . . . . .                                   | 7,622   | 61                        | 1      | 7,020          | 259    | 223           | 4      | 18            | 7      | 16            | 7      | - | 3  | 3     |      |               |
| Households . . . . .   | 7,916   | 62                        | 1      | 7,291          | 276    | 226           | 4      | 19            | 7      | 17            | 7      | - | 3  | 3     |      |               |
| Population . . . . .   | 27,888  | 223                       | 3      | 25,756         | 943    | 750           | 15     | 80            | 27     | 50            | 23     | - | 8  | 10    |      |               |
| Town of Vac/Phoenix-Ward 2   |         |                           |        |                |        |               |        |               |        |               |        |   |    |       |      |               |
| Total housing units . . . . .                                      | 7,543   | 509                       | 4      | 6,402          | 223    | 241           | 13     | 5             | 1      | 8             | 1      | 1 | 15 | 120   |      |               |
| Occupied housing units . . . . .                                   | 7,090   | 493                       | 4      | 6,115          | 218    | 230           | 13     | 5             | 1      | 8             | 1      | - | 1  | 1     |      |               |
| Households . . . . .   | 7,282   | 524                       | 8      | 6,253          | 233    | 233           | 14     | 5             | 1      | 8             | 1      | - | 1  | 1     |      |               |
| Population . . . . .   | 25,626  | 1,815                     | 28     | 22,154         | 769    | 776           | 35     | 15            | 4      | 21            | 4      | - | 2  | 3     |      |               |
| Town of Vac/Phoenix-Ward 3   |         |                           |        |                |        |               |        |               |        |               |        |   |    |       |      |               |
| Total housing units . . . . .                                      | 6,990   | 813                       | 8      | 5,625          | 110    | 262           | 2      | 5             | 2      | 6             | 2      | - | 3  | 152   |      |               |
| Occupied housing units . . . . .                                   | 6,396   | 767                       | 8      | 5,258          | 102    | 246           | -      | 5             | 2      | 5             | 1      | - | 1  | 1     |      |               |
| Households . . . . .   | 6,566   | 780                       | 8      | 5,407          | 107    | 249           | -      | 5             | 2      | 5             | 1      | - | 1  | 1     |      |               |
| Population . . . . .   | 22,361  | 2,709                     | 31     | 18,355         | 362    | 866           | -      | 17            | 7      | 11            | 2      | - | 1  | -     |      |               |
| Town of Vac/Phoenix-Ward 4 West                                    |         |                           |        |                |        |               |        |               |        |               |        |   |    |       |      |               |
| Total housing units . . . . .                                      | 7,415   | 1,873                     | 59     | 4,604          | 268    | 477           | 7      | 10            | 3      | 7             | 2      | - | 6  | 99    |      |               |
| Occupied housing units . . . . .                                   | 6,963   | 1,774                     | 56     | 4,384          | 261    | 452           | 7      | 10            | 3      | 7             | 2      | - | 3  | 4     |      |               |
| Households . . . . .   | 7,317   | 1,841                     | 71     | 4,592          | 312    | 463           | 8      | 10            | 4      | 7             | 2      | - | 3  | 4     |      |               |
| Population . . . . .   | 25,885  | 6,291                     | 207    | 16,622         | 1,028  | 1,617         | 31     | 25            | 9      | 15            | 11     | - | 12 | 17    |      |               |
| Town of Curepipe   |         |                           |        |                |        |               |        |               |        |               |        |   |    |       |      |               |
| Total housing units . . . . .                                      | 24,019  | 12,575                    | 454    | 8,325          | 592    | 1,204         | 52     | 14            | 10     | 22            | 5      | 6 | 19 | 741   |      |               |
| Occupied housing units . . . . .                                   | 22,020  | 11,754                    | 451    | 7,970          | 585    | 1,152         | 45     | 14            | 10     | 21            | 5      | 2 | 4  | 7     |      |               |
| Households . . . . .   | 22,735  | 12,082                    | 494    | 8,258          | 613    | 1,175         | 47     | 14            | 12     | 21            | 6      | 2 | 4  | 7     |      |               |
| Population . . . . .   | 76,304  | 40,129                    | 1,548  | 28,461         | 1,997  | 3,823         | 165    | 40            | 40     | 64            | 12     | 5 | 10 | 10    |      |               |
| Town of Curepipe-Ward 1  |         |                           |        |                |        |               |        |               |        |               |        |   |    |       |      |               |
| Total housing units . . . . .                                      | 7,843   | 3,353                     | 318    | 2,943          | 182    | 635           | 20     | 8             | 6      | 7             | 3      | 6 | 5  | 357   |      |               |
| Occupied housing units . . . . .                                   | 7,178   | 3,193                     | 315    | 2,837          | 180    | 602           | 18     | 8             | 6      | 7             | 3      | 2 | 2  | 5     |      |               |
| Households . . . . .   | 7,353   | 3,264                     | 332    | 2,902          | 195    | 605           | 19     | 8             | 8      | 7             | 4      | 2 | 2  | 5     |      |               |
| Population . . . . .   | 25,041  | 11,205                    | 1,072  | 10,073         | 606    | 1,932         | 64     | 23            | 28     | 13            | 10     | 5 | 7  | 3     |      |               |

(1) Excluding 27 homeless households with a population of 29.

(2) A toilet is considered as being shared if it is used by the occupants of more than one housing unit.

Table HDU07 - Total housing units, housing units occupied by private households(1), households and population by geographical location and type of toilet facilities(2)

| Country, Districts,<br>Municipal Wards or<br>Village Council Areas | Total  | Type of toilet facilities |        |                |        |               |        |               |        |               |        |       |      |               |  |
|--|--------|---------------------------|--------|----------------|--------|---------------|--------|---------------|--------|---------------|--------|-------|------|---------------|--|
|  |        | Flush toilet connected to |        |                |        |               |        | Pit latrine   |        |               |        | Other | None | Not<br>Stated |  |
|  |        | Sewerage system           |        | Absorption pit |        | Septic tank   |        | Water seal    |        | Other         |        |       |      |               |  |
|  |        | not<br>shared             | shared | not<br>shared  | shared | not<br>shared | shared | not<br>shared | shared | not<br>shared | shared |       |      |               |  |
| Town of Curepipe-Ward 2 West                                       |        |                           |        |                |        |               |        |               |        |               |        |       |      |               |  |
| Total housing units . . . . .                                      | 7,463  | 4,398                     | 80     | 2,259          | 331    | 159           | 20     | 1             | -      | 12            | -      | -     | 2    | 201           |  |
| Occupied housing units . . . . .                                   | 6,846  | 4,095                     | 80     | 2,156          | 327    | 153           | 20     | 1             | -      | 12            | -      | -     | 1    | 1             |  |
| Households . . . . .   | 7,059  | 4,162                     | 91     | 2,276          | 335    | 159           | 21     | 1             | -      | 12            | -      | -     | 1    | 1             |  |
| Population . . . . .   | 23,654 | 13,611                    | 269    | 7,936          | 1,134  | 569           | 82     | 3             | -      | 46            | -      | -     | 1    | 3             |  |
| Town of Curepipe-Ward 3  |        |                           |        |                |        |               |        |               |        |               |        |       |      |               |  |
| Total housing units . . . . .                                      | 8,713  | 4,824                     | 56     | 3,123          | 79     | 410           | 12     | 5             | 4      | 3             | 2      | -     | 12   | 183           |  |
| Occupied housing units . . . . .                                   | 7,996  | 4,466                     | 56     | 2,977          | 78     | 397           | 7      | 5             | 4      | 2             | 2      | -     | 1    | 1             |  |
| Households . . . . .   | 8,323  | 4,656                     | 71     | 3,080          | 83     | 411           | 7      | 5             | 4      | 2             | 2      | -     | 1    | 1             |  |
| Population . . . . .   | 27,609 | 15,313                    | 207    | 10,452         | 257    | 1,322         | 19     | 14            | 12     | 5             | 2      | -     | 2    | 4             |  |
| PLAINES WILHEMS DISTRICT - Rural                                   |        |                           |        |                |        |               |        |               |        |               |        |       |      |               |  |
| Total housing units . . . . .                                      | 1,679  | 188                       | 42     | 1,129          | 26     | 230           | -      | 12            | 2      | 9             | -      | -     | 2    | 39            |  |
| Occupied housing units . . . . .                                   | 1,545  | 165                       | 42     | 1,106          | 26     | 185           | -      | 11            | 2      | 8             | -      | -     | -    | -             |  |
| Households . . . . .   | 1,618  | 170                       | 43     | 1,169          | 29     | 185           | -      | 11            | 2      | 9             | -      | -     | -    | -             |  |
| Population . . . . .   | 5,744  | 689                       | 185    | 4,257          | 85     | 460           | -      | 35            | 7      | 26            | -      | -     | -    | -             |  |
| Midlands VCA   |        |                           |        |                |        |               |        |               |        |               |        |       |      |               |  |
| Total housing units . . . . .                                      | 1,428  | 147                       | 42     | 1,129          | 26     | 20            | -      | 12            | 2      | 9             | -      | -     | 2    | 39            |  |
| Occupied housing units . . . . .                                   | 1,349  | 135                       | 42     | 1,106          | 26     | 19            | -      | 11            | 2      | 8             | -      | -     | -    | -             |  |
| Households . . . . .   | 1,422  | 140                       | 43     | 1,169          | 29     | 19            | -      | 11            | 2      | 9             | -      | -     | -    | -             |  |
| Population . . . . .   | 5,244  | 582                       | 185    | 4,257          | 85     | 67            | -      | 35            | 7      | 26            | -      | -     | -    | -             |  |
| Moka VCA-West(East in Moka)  |        |                           |        |                |        |               |        |               |        |               |        |       |      |               |  |
| Total housing units . . . . .                                      | 251    | 41                        | -      | -              | -      | 210           | -      | -             | -      | -             | -      | -     | -    | -             |  |
| Occupied housing units . . . . .                                   | 196    | 30                        | -      | -              | -      | 166           | -      | -             | -      | -             | -      | -     | -    | -             |  |
| Households . . . . .   | 196    | 30                        | -      | -              | -      | 166           | -      | -             | -      | -             | -      | -     | -    | -             |  |
| Population . . . . .   | 500    | 107                       | -      | -              | -      | 393           | -      | -             | -      | -             | -      | -     | -    | -             |  |
| MOKA DISTRICT  |        |                           |        |                |        |               |        |               |        |               |        |       |      |               |  |
| Total housing units . . . . .                                      | 22,569 | 1,315                     | 39     | 18,421         | 751    | 1,127         | 58     | 182           | 29     | 139           | 37     | 5     | 109  | 357           |  |
| Occupied housing units . . . . .                                   | 21,065 | 1,223                     | 39     | 17,571         | 745    | 1,027         | 58     | 172           | 29     | 129           | 36     | 4     | 22   | 10            |  |
| Households . . . . .   | 22,122 | 1,328                     | 44     | 18,438         | 796    | 1,034         | 60     | 180           | 33     | 136           | 36     | 5     | 22   | 10            |  |
| Population . . . . .   | 80,408 | 4,742                     | 139    | 67,297         | 2,702  | 3,900         | 180    | 651           | 97     | 465           | 136    | 10    | 57   | 32            |  |
| MOKA DISTRICT - Urban  |        |                           |        |                |        |               |        |               |        |               |        |       |      |               |  |
| Total housing units . . . . .                                      | 338    | -                         | -      | 308            | 3      | 7             | -      | 8             | -      | 2             | -      | -     | -    | 10            |  |
| Occupied housing units . . . . .                                   | 314    | -                         | -      | 291            | 3      | 7             | -      | 6             | -      | 1             | -      | -     | -    | 6             |  |
| Households . . . . .   | 335    | -                         | -      | 310            | 4      | 8             | -      | 6             | -      | 1             | -      | -     | -    | 6             |  |
| Population . . . . .   | 1,259  | -                         | -      | 1,173          | 16     | 26            | -      | 21            | -      | 1             | -      | -     | -    | 22            |  |

(1) Excluding 27 homeless households with a population of 29.

(2) A toilet is considered as being shared if it is used by the occupants of more than one housing unit.

Table HDU07 - Total housing units, housing units occupied by private households(1), households and population by geographical location and type of toilet facilities(2)

| Country, Districts,<br>Municipal Wards or<br>Village Council Areas | Total  | Type of toilet facilities |        |                |        |               |        |               |        |               |        |       |      |               |   |   |    |
|--|--------|---------------------------|--------|----------------|--------|---------------|--------|---------------|--------|---------------|--------|-------|------|---------------|---|---|----|
|  |        | Flush toilet connected to |        |                |        |               |        | Pit latrine   |        |               |        | Other | None | Not<br>Stated |   |   |    |
|  |        | Sewerage system           |        | Absorption pit |        | Septic tank   |        | Water seal    |        | Other         |        |       |      |               |   |   |    |
|  |        | not<br>shared             | shared | not<br>shared  | shared | not<br>shared | shared | not<br>shared | shared | not<br>shared | shared |       |      |               |   |   |    |
| Town of Curepipe-Ward 2 East                                       |        |                           |        |                |        |               |        |               |        |               |        |       |      |               |   |   |    |
| Total housing units . . . . .                                      | 1      | -                         | -      | 1              | -      | -             | -      | -             | -      | -             | -      | -     | -    | -             | - | - | -  |
| Occupied housing units . . . . .                                   | 1      | -                         | -      | 1              | -      | -             | -      | -             | -      | -             | -      | -     | -    | -             | - | - | -  |
| Households . . . . .   | 1      | -                         | -      | 1              | -      | -             | -      | -             | -      | -             | -      | -     | -    | -             | - | - | -  |
| Population . . . . .   | 5      | -                         | -      | 5              | -      | -             | -      | -             | -      | -             | -      | -     | -    | -             | - | - | -  |
| Town of Vac/Phoenix-Ward 4 East                                    |        |                           |        |                |        |               |        |               |        |               |        |       |      |               |   |   |    |
| Total housing units . . . . .                                      | 337    | -                         | -      | 307            | 3      | 7             | -      | 8             | -      | 2             | -      | -     | -    | -             | - | - | 10 |
| Occupied housing units . . . . .                                   | 313    | -                         | -      | 290            | 3      | 7             | -      | 6             | -      | 1             | -      | -     | -    | -             | - | - | 6  |
| Households . . . . .   | 334    | -                         | -      | 309            | 4      | 8             | -      | 6             | -      | 1             | -      | -     | -    | -             | - | - | 6  |
| Population . . . . .   | 1,254  | -                         | -      | 1,168          | 16     | 26            | -      | 21            | -      | 1             | -      | -     | -    | -             | - | - | 22 |
| MOKA DISTRICT - Rural  |        |                           |        |                |        |               |        |               |        |               |        |       |      |               |   |   |    |
| Total housing units . . . . .                                      | 22,231 | 1,315                     | 39     | 18,113         | 748    | 1,120         | 58     | 174           | 29     | 137           | 37     | 5     | 109  | 347           |   |   |    |
| Occupied housing units . . . . .                                   | 20,751 | 1,223                     | 39     | 17,280         | 742    | 1,020         | 58     | 166           | 29     | 128           | 36     | 4     | 22   | 4             |   |   |    |
| Households . . . . .   | 21,787 | 1,328                     | 44     | 18,128         | 792    | 1,026         | 60     | 174           | 33     | 135           | 36     | 5     | 22   | 4             |   |   |    |
| Population . . . . .   | 79,149 | 4,742                     | 139    | 66,124         | 2,686  | 3,874         | 180    | 630           | 97     | 464           | 136    | 10    | 57   | 10            |   |   |    |
| Camp Thorel VCA  |        |                           |        |                |        |               |        |               |        |               |        |       |      |               |   |   |    |
| Total housing units . . . . .                                      | 569    | -                         | -      | 536            | 18     | -             | 1      | -             | -      | 3             | -      | -     | 10   | 1             |   |   |    |
| Occupied housing units . . . . .                                   | 533    | -                         | -      | 511            | 17     | -             | 1      | -             | -      | 3             | -      | -     | 1    | -             |   |   |    |
| Households . . . . .   | 579    | -                         | -      | 546            | 27     | -             | 2      | -             | -      | 3             | -      | -     | 1    | -             |   |   |    |
| Population . . . . .   | 2,153  | -                         | -      | 2,063          | 70     | -             | 6      | -             | -      | 13            | -      | -     | 1    | -             |   |   |    |
| Dagotière VCA  |        |                           |        |                |        |               |        |               |        |               |        |       |      |               |   |   |    |
| Total housing units . . . . .                                      | 1,969  | -                         | -      | 1,855          | 19     | 35            | -      | 9             | -      | 5             | -      | 1     | 12   | 33            |   |   |    |
| Occupied housing units . . . . .                                   | 1,852  | -                         | -      | 1,781          | 19     | 34            | -      | 9             | -      | 5             | -      | -     | 4    | -             |   |   |    |
| Households . . . . .   | 1,976  | -                         | -      | 1,899          | 25     | 34            | -      | 9             | -      | 5             | -      | -     | 4    | -             |   |   |    |
| Population . . . . .   | 7,161  | -                         | -      | 6,866          | 96     | 132           | -      | 41            | -      | 19            | -      | -     | 7    | -             |   |   |    |
| Dubreuil VCA-West (East in Flacq)                                  |        |                           |        |                |        |               |        |               |        |               |        |       |      |               |   |   |    |
| Total housing units . . . . .                                      | 761    | 488                       | 8      | 162            | 5      | 6             | 23     | 26            | 1      | -             | -      | -     | 41   | 1             |   |   |    |
| Occupied housing units . . . . .                                   | 659    | 433                       | 8      | 159            | 5      | 2             | 23     | 24            | 1      | -             | -      | -     | 3    | 1             |   |   |    |
| Households . . . . .   | 692    | 461                       | 8      | 163            | 5      | 2             | 24     | 24            | 1      | -             | -      | -     | 3    | 1             |   |   |    |
| Population . . . . .   | 2,432  | 1,649                     | 23     | 586            | 19     | 7             | 69     | 73            | 1      | -             | -      | -     | 4    | 1             |   |   |    |
| Espérance VCA  |        |                           |        |                |        |               |        |               |        |               |        |       |      |               |   |   |    |
| Total housing units . . . . .                                      | 491    | -                         | -      | 412            | 43     | 13            | -      | 7             | -      | 2             | -      | 1     | 1    | 12            |   |   |    |
| Occupied housing units . . . . .                                   | 474    | -                         | -      | 407            | 43     | 13            | -      | 7             | -      | 2             | -      | 1     | 1    | -             |   |   |    |
| Households . . . . .   | 493    | -                         | -      | 424            | 44     | 13            | -      | 8             | -      | 2             | -      | 1     | 1    | -             |   |   |    |
| Population . . . . .   | 1,899  | -                         | -      | 1,659          | 148    | 58            | -      | 22            | -      | 7             | -      | 3     | 2    | -             |   |   |    |

(1) Excluding 27 homeless households with a population of 29.

(2) A toilet is considered as being shared if it is used by the occupants of more than one housing unit.



Table HDU07 - Total housing units, housing units occupied by private households(1), households and population by geographical location and type of toilet facilities(2)

| Country, Districts,<br>Municipal Wards or<br>Village Council Areas | Total  | Type of toilet facilities |        |                |        |               |        |               |        |               |        |   | Other | None | Not<br>Stated |  |  |
|--|--------|---------------------------|--------|----------------|--------|---------------|--------|---------------|--------|---------------|--------|---|-------|------|---------------|--|--|
|  |        | Flush toilet connected to |        |                |        |               |        | Pit latrine   |        |               |        |   |       |      |               |  |  |
|  |        | Sewerage system           |        | Absorption pit |        | Septic tank   |        | Water seal    |        | Other         |        |   |       |      |               |  |  |
|  |        | not<br>shared             | shared | not<br>shared  | shared | not<br>shared | shared | not<br>shared | shared | not<br>shared | shared |   |       |      |               |  |  |
| La Laura - Malenga VCA   |        |                           |        |                |        |               |        |               |        |               |        |   |       |      |               |  |  |
| Total housing units . . . . .                                      | 341    | -                         | -      | 300            | 20     | 5             | -      | 1             | -      | 6             | -      | - | -     | 5    | 4             |  |  |
| Occupied housing units . . . . .                                   | 317    | -                         | -      | 287            | 19     | 4             | -      | 1             | -      | 6             | -      | - | -     | -    | -             |  |  |
| Households . . . . .   | 341    | -                         | -      | 308            | 22     | 4             | -      | 1             | -      | 6             | -      | - | -     | -    | -             |  |  |
| Population . . . . .   | 1,289  | -                         | -      | 1,174          | 83     | 14            | -      | 1             | -      | 17            | -      | - | -     | -    | -             |  |  |
| L'Avenir VCA   |        |                           |        |                |        |               |        |               |        |               |        |   |       |      |               |  |  |
| Total housing units . . . . .                                      | 705    | -                         | -      | 672            | 9      | 3             | -      | 8             | 2      | 4             | 2      | - | -     | -    | 5             |  |  |
| Occupied housing units . . . . .                                   | 672    | -                         | -      | 646            | 9      | 3             | -      | 7             | 2      | 3             | 2      | - | -     | -    | -             |  |  |
| Households . . . . .   | 709    | -                         | -      | 680            | 10     | 3             | -      | 9             | 2      | 3             | 2      | - | -     | -    | -             |  |  |
| Population . . . . .   | 2,611  | -                         | -      | 2,505          | 37     | 10            | -      | 32            | 5      | 12            | 10     | - | -     | -    | -             |  |  |
| Médine - Camp de Masque VCA-West                                   |        |                           |        |                |        |               |        |               |        |               |        |   |       |      |               |  |  |
| Total housing units . . . . .                                      | 404    | -                         | -      | 396            | 4      | -             | -      | 2             | -      | -             | -      | - | -     | -    | 2             |  |  |
| Occupied housing units . . . . .                                   | 389    | -                         | -      | 383            | 4      | -             | -      | 2             | -      | -             | -      | - | -     | -    | -             |  |  |
| Households . . . . .   | 399    | -                         | -      | 393            | 4      | -             | -      | 2             | -      | -             | -      | - | -     | -    | -             |  |  |
| Population . . . . .   | 1,483  | -                         | -      | 1,470          | 11     | -             | -      | 2             | -      | -             | -      | - | -     | -    | -             |  |  |
| Melrose VCA  |        |                           |        |                |        |               |        |               |        |               |        |   |       |      |               |  |  |
| Total housing units . . . . .                                      | 493    | -                         | -      | 473            | 8      | -             | -      | 7             | -      | 3             | -      | - | -     | 2    | -             |  |  |
| Occupied housing units . . . . .                                   | 477    | -                         | -      | 459            | 8      | -             | -      | 6             | -      | 3             | -      | - | -     | 1    | -             |  |  |
| Households . . . . .   | 528    | -                         | -      | 510            | 8      | -             | -      | 6             | -      | 3             | -      | - | -     | 1    | -             |  |  |
| Population . . . . .   | 1,959  | -                         | -      | 1,886          | 35     | -             | -      | 20            | -      | 17            | -      | - | -     | 1    | -             |  |  |
| Moka VCA-East(West in Pl.Wilhems)                                  |        |                           |        |                |        |               |        |               |        |               |        |   |       |      |               |  |  |
| Total housing units . . . . .                                      | 2,603  | -                         | -      | 2,081          | 84     | 343           | 10     | 11            | 2      | 8             | -      | - | -     | 2    | 62            |  |  |
| Occupied housing units . . . . .                                   | 2,370  | -                         | -      | 1,977          | 83     | 281           | 10     | 10            | 2      | 7             | -      | - | -     | -    | -             |  |  |
| Households . . . . .   | 2,439  | -                         | -      | 2,040          | 87     | 281           | 10     | 10            | 4      | 7             | -      | - | -     | -    | -             |  |  |
| Population . . . . .   | 8,203  | -                         | -      | 6,827          | 263    | 1,012         | 29     | 38            | 6      | 28            | -      | - | -     | -    | -             |  |  |
| Montagne Blanche VCA-West  |        |                           |        |                |        |               |        |               |        |               |        |   |       |      |               |  |  |
| Total housing units . . . . .                                      | 2,172  | -                         | -      | 1,983          | 103    | 27            | -      | 16            | 2      | 18            | 3      | 1 | 1     | 18   |               |  |  |
| Occupied housing units . . . . .                                   | 2,032  | -                         | -      | 1,861          | 103    | 26            | -      | 16            | 2      | 17            | 3      | 1 | 1     | 2    |               |  |  |
| Households . . . . .   | 2,118  | -                         | -      | 1,944          | 105    | 27            | -      | 16            | 2      | 17            | 3      | 1 | 1     | 2    |               |  |  |
| Population . . . . .   | 7,882  | -                         | -      | 7,341          | 334    | 85            | -      | 42            | 2      | 55            | 11     | 1 | 2     | 9    |               |  |  |
| Pailles VCA  |        |                           |        |                |        |               |        |               |        |               |        |   |       |      |               |  |  |
| Total housing units . . . . .                                      | 3,173  | 578                       | 6      | 1,597          | 276    | 539           | 18     | 8             | 8      | 14            | 4      | - | 3     | 122  |               |  |  |
| Occupied housing units . . . . .                                   | 2,971  | 554                       | 6      | 1,562          | 276    | 520           | 18     | 7             | 8      | 14            | 4      | - | 1     | 1    |               |  |  |
| Households . . . . .   | 3,042  | 563                       | 8      | 1,611          | 283    | 524           | 18     | 7             | 8      | 14            | 4      | - | 1     | 1    |               |  |  |
| Population . . . . .   | 11,475 | 2,025                     | 27     | 6,188          | 976    | 2,059         | 60     | 44            | 28     | 58            | 9      | - | 1     | -    |               |  |  |

(1) Excluding 27 homeless households with a population of 29.

(2) A toilet is considered as being shared if it is used by the occupants of more than one housing unit.

Table HDU07 - Total housing units, housing units occupied by private households(1), households and population by geographical location and type of toilet facilities(2)

| Country, Districts,<br>Municipal Wards or<br>Village Council Areas | Total  | Type of toilet facilities |        |                |        |               |        |               |        |               |        |       |      |               |
|--|--------|---------------------------|--------|----------------|--------|---------------|--------|---------------|--------|---------------|--------|-------|------|---------------|
|  |        | Flush toilet connected to |        |                |        |               |        | Pit latrine   |        |               |        | Other | None | Not<br>Stated |
|  |        | Sewerage system           |        | Absorption pit |        | Septic tank   |        | Water seal    |        | Other         |        |       |      |               |
|  |        | not<br>shared             | shared | not<br>shared  | shared | not<br>shared | shared | not<br>shared | shared | not<br>shared | shared |       |      |               |
| <b>Providence VCA</b>  |        |                           |        |                |        |               |        |               |        |               |        |       |      |               |
| Total housing units . . . . .                                      | 840    | -                         | -      | 820            | 6      | -             | -      | 2             | -      | 12            | -      | -     | -    | -             |
| Occupied housing units . . . . .                                   | 814    | -                         | -      | 794            | 6      | -             | -      | 2             | -      | 12            | -      | -     | -    | -             |
| Households . . . . .   | 872    | -                         | -      | 851            | 6      | -             | -      | 2             | -      | 13            | -      | -     | -    | -             |
| Population . . . . .   | 3,275  | -                         | -      | 3,215          | 21     | -             | -      | 9             | -      | 30            | -      | -     | -    | -             |
| <b>Quartier Militaire VCA</b>                                      |        |                           |        |                |        |               |        |               |        |               |        |       |      |               |
| Total housing units . . . . .                                      | 1,772  | 249                       | 25     | 1,291          | 41     | 30            | 4      | 19            | 6      | 36            | 21     | 2     | 22   | 26            |
| Occupied housing units . . . . .                                   | 1,630  | 236                       | 25     | 1,213          | 41     | 24            | 4      | 18            | 6      | 34            | 21     | 2     | 6    | -             |
| Households . . . . .   | 1,762  | 304                       | 28     | 1,259          | 46     | 25            | 4      | 19            | 7      | 40            | 21     | 3     | 6    | -             |
| Population . . . . .   | 6,369  | 1,068                     | 89     | 4,592          | 169    | 96            | 10     | 77            | 28     | 129           | 87     | 6     | 18   | -             |
| <b>Nouvelle Decouverte VCA</b>                                     |        |                           |        |                |        |               |        |               |        |               |        |       |      |               |
| Total housing units . . . . .                                      | 774    | -                         | -      | 711            | 21     | 5             | -      | 26            | 2      | 6             | 2      | -     | -    | 1             |
| Occupied housing units . . . . .                                   | 731    | -                         | -      | 674            | 20     | 5             | -      | 25            | 2      | 4             | 1      | -     | -    | -             |
| Households . . . . .   | 814    | -                         | -      | 749            | 24     | 5             | -      | 28            | 3      | 4             | 1      | -     | -    | -             |
| Population . . . . .   | 3,028  | -                         | -      | 2,786          | 93     | 19            | -      | 98            | 8      | 23            | 1      | -     | -    | -             |
| <b>St Julien d'Hotman VCA-West</b>                                 |        |                           |        |                |        |               |        |               |        |               |        |       |      |               |
| Total housing units . . . . .                                      | 30     | -                         | -      | 26             | -      | 3             | -      | -             | -      | -             | -      | -     | 1    | -             |
| Occupied housing units . . . . .                                   | 26     | -                         | -      | 24             | -      | 2             | -      | -             | -      | -             | -      | -     | -    | -             |
| Households . . . . .   | 28     | -                         | -      | 26             | -      | 2             | -      | -             | -      | -             | -      | -     | -    | -             |
| Population . . . . .   | 91     | -                         | -      | 87             | -      | 4             | -      | -             | -      | -             | -      | -     | -    | -             |
| <b>St Pierre VCA</b>   |        |                           |        |                |        |               |        |               |        |               |        |       |      |               |
| Total housing units . . . . .                                      | 4,514  | -                         | -      | 4,243          | 65     | 93            | 2      | 29            | 6      | 15            | 5      | -     | 5    | 51            |
| Occupied housing units . . . . .                                   | 4,221  | -                         | -      | 4,007          | 65     | 88            | 2      | 29            | 6      | 15            | 5      | -     | 4    | -             |
| Households . . . . .   | 4,380  | -                         | -      | 4,159          | 71     | 88            | 2      | 30            | 6      | 15            | 5      | -     | 4    | -             |
| Population . . . . .   | 15,711 | -                         | -      | 14,926         | 236    | 316           | 6      | 121           | 19     | 48            | 18     | -     | 21   | -             |
| <b>Verdun VCA</b>  |        |                           |        |                |        |               |        |               |        |               |        |       |      |               |
| Total housing units . . . . .                                      | 620    | -                         | -      | 555            | 26     | 18            | -      | 3             | -      | 5             | -      | -     | 4    | 9             |
| Occupied housing units . . . . .                                   | 583    | -                         | -      | 535            | 24     | 18            | -      | 3             | -      | 3             | -      | -     | -    | -             |
| Households . . . . .   | 615    | -                         | -      | 566            | 25     | 18            | -      | 3             | -      | 3             | -      | -     | -    | -             |
| Population . . . . .   | 2,128  | -                         | -      | 1,953          | 95     | 62            | -      | 10            | -      | 8             | -      | -     | -    | -             |
| <b>BLACK RIVER DISTRICT</b>  |        |                           |        |                |        |               |        |               |        |               |        |       |      |               |
| Total housing units . . . . .                                      | 25,306 | 46                        | 2      | 15,165         | 1,095  | 6,853         | 386    | 349           | 157    | 367           | 184    | 6     | 51   | 645           |
| Occupied housing units . . . . .                                   | 19,927 | 24                        | 2      | 13,218         | 1,056  | 4,214         | 350    | 327           | 154    | 354           | 183    | 4     | 33   | 8             |
| Households . . . . .   | 21,025 | 25                        | 3      | 14,057         | 1,164  | 4,280         | 370    | 349           | 162    | 377           | 191    | 4     | 35   | 8             |
| Population . . . . .   | 73,872 | 98                        | 10     | 50,349         | 3,978  | 14,224        | 1,151  | 1,335         | 570    | 1,365         | 646    | 16    | 101  | 29            |

(1) Excluding 27 homeless households with a population of 29.

(2) A toilet is considered as being shared if it is used by the occupants of more than one housing unit.

Table HDU07 - Total housing units, housing units occupied by private households(1), households and population by geographical location and type of toilet facilities(2)

| Country, Districts,<br>Municipal Wards or<br>Village Council Areas | Total  | Type of toilet facilities |        |                |        |               |        |               |        |               |        |       |      |               |  |  |  |
|--|--------|---------------------------|--------|----------------|--------|---------------|--------|---------------|--------|---------------|--------|-------|------|---------------|--|--|--|
|  |        | Flush toilet connected to |        |                |        |               |        | Pit latrine   |        |               |        | Other | None | Not<br>Stated |  |  |  |
|  |        | Sewerage system           |        | Absorption pit |        | Septic tank   |        | Water seal    |        | Other         |        |       |      |               |  |  |  |
|  |        | not<br>shared             | shared | not<br>shared  | shared | not<br>shared | shared | not<br>shared | shared | not<br>shared | shared |       |      |               |  |  |  |
| BLACK RIVER DISTRICT - Urban                                       |        |                           |        |                |        |               |        |               |        |               |        |       |      |               |  |  |  |
| Total housing units . . . . .                                      | 7,106  | 29                        | 1      | 5,518          | 303    | 763           | 25     | 35            | 12     | 6             | -      | -     | 9    | 405           |  |  |  |
| Occupied housing units . . . . .                                   | 6,217  | 9                         | 1      | 5,151          | 277    | 695           | 25     | 35            | 12     | 6             | -      | -     | 3    | 3             |  |  |  |
| Households . . . . .   | 6,510  | 10                        | 2      | 5,397          | 300    | 707           | 30     | 37            | 15     | 6             | -      | -     | 3    | 3             |  |  |  |
| Population . . . . .   | 22,532 | 41                        | 8      | 18,788         | 976    | 2,371         | 104    | 151           | 47     | 23            | -      | -     | 9    | 14            |  |  |  |
| Town of Port Louis-Ward 1 West                                     |        |                           |        |                |        |               |        |               |        |               |        |       |      |               |  |  |  |
| Total housing units . . . . .                                      | 6,094  | 29                        | 1      | 4,566          | 289    | 752           | 25     | 15            | 8      | 3             | -      | -     | 5    | 401           |  |  |  |
| Occupied housing units . . . . .                                   | 5,256  | 9                         | 1      | 4,246          | 263    | 684           | 25     | 15            | 8      | 3             | -      | -     | 2    | -             |  |  |  |
| Households . . . . .   | 5,408  | 10                        | 2      | 4,368          | 273    | 696           | 30     | 15            | 9      | 3             | -      | -     | 2    | -             |  |  |  |
| Population . . . . .   | 18,567 | 41                        | 8      | 15,063         | 894    | 2,338         | 104    | 68            | 27     | 16            | -      | -     | 8    | -             |  |  |  |
| Town of Q/Bornes-Ward 3 West                                       |        |                           |        |                |        |               |        |               |        |               |        |       |      |               |  |  |  |
| Total housing units . . . . .                                      | 1,012  | -                         | -      | 952            | 14     | 11            | -      | 20            | 4      | 3             | -      | -     | 4    | 4             |  |  |  |
| Occupied housing units . . . . .                                   | 961    | -                         | -      | 905            | 14     | 11            | -      | 20            | 4      | 3             | -      | -     | 1    | 3             |  |  |  |
| Households . . . . .   | 1,102  | -                         | -      | 1,029          | 27     | 11            | -      | 22            | 6      | 3             | -      | -     | 1    | 3             |  |  |  |
| Population . . . . .   | 3,965  | -                         | -      | 3,725          | 82     | 33            | -      | 83            | 20     | 7             | -      | -     | 1    | 14            |  |  |  |
| BLACK RIVER DISTRICT - Rural                                       |        |                           |        |                |        |               |        |               |        |               |        |       |      |               |  |  |  |
| Total housing units . . . . .                                      | 18,200 | 17                        | 1      | 9,647          | 792    | 6,090         | 361    | 314           | 145    | 361           | 184    | 6     | 42   | 240           |  |  |  |
| Occupied housing units . . . . .                                   | 13,710 | 15                        | 1      | 8,067          | 779    | 3,519         | 325    | 292           | 142    | 348           | 183    | 4     | 30   | 5             |  |  |  |
| Households . . . . .   | 14,515 | 15                        | 1      | 8,660          | 864    | 3,573         | 340    | 312           | 147    | 371           | 191    | 4     | 32   | 5             |  |  |  |
| Population . . . . .   | 51,340 | 57                        | 2      | 31,561         | 3,002  | 11,853        | 1,047  | 1,184         | 523    | 1,342         | 646    | 16    | 92   | 15            |  |  |  |
| Albion VCA   |        |                           |        |                |        |               |        |               |        |               |        |       |      |               |  |  |  |
| Total housing units . . . . .                                      | 2,135  | -                         | -      | 703            | 51     | 1,301         | 2      | 15            | 5      | 18            | 17     | 2     | 5    | 16            |  |  |  |
| Occupied housing units . . . . .                                   | 1,546  | -                         | -      | 489            | 51     | 950           | 1      | 15            | 5      | 15            | 17     | -     | 2    | 1             |  |  |  |
| Households . . . . .   | 1,581  | -                         | -      | 512            | 55     | 956           | 1      | 17            | 5      | 15            | 17     | -     | 2    | 1             |  |  |  |
| Population . . . . .   | 5,201  | -                         | -      | 1,729          | 195    | 3,069         | 3      | 68            | 14     | 60            | 56     | -     | 7    | -             |  |  |  |
| Bambous VCA  |        |                           |        |                |        |               |        |               |        |               |        |       |      |               |  |  |  |
| Total housing units . . . . .                                      | 4,085  | -                         | -      | 3,103          | 183    | 329           | 6      | 117           | 41     | 182           | 115    | -     | 8    | 1             |  |  |  |
| Occupied housing units . . . . .                                   | 3,913  | -                         | -      | 2,966          | 179    | 311           | 6      | 114           | 41     | 175           | 115    | -     | 5    | 1             |  |  |  |
| Households . . . . .   | 4,230  | -                         | -      | 3,220          | 193    | 322           | 7      | 124           | 44     | 190           | 122    | -     | 7    | 1             |  |  |  |
| Population . . . . .   | 15,459 | -                         | -      | 11,812         | 662    | 1,201         | 29     | 468           | 158    | 681           | 425    | -     | 19   | 4             |  |  |  |
| Cascavelle VCA-West(East in P/W)                                   |        |                           |        |                |        |               |        |               |        |               |        |       |      |               |  |  |  |
| Total housing units . . . . .                                      | 639    | -                         | -      | 564            | 47     | 11            | -      | 10            | -      | 5             | -      | -     | -    | 2             |  |  |  |
| Occupied housing units . . . . .                                   | 594    | -                         | -      | 521            | 47     | 9             | -      | 10            | -      | 5             | -      | -     | -    | 2             |  |  |  |
| Households . . . . .   | 673    | -                         | -      | 572            | 73     | 9             | -      | 12            | -      | 5             | -      | -     | -    | 2             |  |  |  |
| Population . . . . .   | 2,505  | -                         | -      | 2,134          | 268    | 35            | -      | 39            | -      | 22            | -      | -     | -    | 7             |  |  |  |

(1) Excluding 27 homeless households with a population of 29.

(2) A toilet is considered as being shared if it is used by the occupants of more than one housing unit.

Table HDU07 - Total housing units, housing units occupied by private households(1), households and population by geographical location and type of toilet facilities(2)

| Country, Districts,<br>Municipal Wards or<br>Village Council Areas | Total | Type of toilet facilities |        |                |        |               |        |               |        |               |        |       |      |               |   |   |  |
|--|-------|---------------------------|--------|----------------|--------|---------------|--------|---------------|--------|---------------|--------|-------|------|---------------|---|---|--|
|  |       | Flush toilet connected to |        |                |        |               |        | Pit latrine   |        |               |        | Other | None | Not<br>Stated |   |   |  |
|  |       | Sewerage system           |        | Absorption pit |        | Septic tank   |        | Water seal    |        | Other         |        |       |      |               |   |   |  |
|  |       | not<br>shared             | shared | not<br>shared  | shared | not<br>shared | shared | not<br>shared | shared | not<br>shared | shared |       |      |               |   |   |  |
| Case Noyale VCA  |       |                           |        |                |        |               |        |               |        |               |        |       |      |               |   |   |  |
| Total housing units . . . . .                                      | 493   | -                         | -      | 188            | 74     | 161           | 5      | 37            | 18     | -             | 2      | -     | 8    | -             | - | - |  |
| Occupied housing units . . . . .                                   | 470   | -                         | -      | 185            | 73     | 143           | 5      | 37            | 18     | -             | 2      | -     | 7    | -             | - | - |  |
| Households . . . . .   | 485   | -                         | -      | 193            | 75     | 144           | 6      | 40            | 18     | -             | 2      | -     | 7    | -             | - | - |  |
| Population . . . . .   | 1,738 | -                         | -      | 704            | 245    | 519           | 17     | 157           | 75     | -             | 6      | -     | 15   | -             | - | - |  |
| Chamarel VCA-West(East in Sav.)                                    |       |                           |        |                |        |               |        |               |        |               |        |       |      |               |   |   |  |
| Total housing units . . . . .                                      | 216   | -                         | -      | 105            | 8      | 56            | -      | 38            | 2      | 1             | -      | -     | -    | -             | - | 6 |  |
| Occupied housing units . . . . .                                   | 205   | -                         | -      | 104            | 8      | 53            | -      | 37            | 2      | 1             | -      | -     | -    | -             | - | - |  |
| Households . . . . .   | 207   | -                         | -      | 104            | 8      | 55            | -      | 37            | 2      | 1             | -      | -     | -    | -             | - | - |  |
| Population . . . . .   | 786   | -                         | -      | 401            | 31     | 208           | -      | 134           | 7      | 5             | -      | -     | -    | -             | - | - |  |
| Flic en Flac VCA   |       |                           |        |                |        |               |        |               |        |               |        |       |      |               |   |   |  |
| Total housing units . . . . .                                      | 3,278 | -                         | -      | 1,268          | 26     | 1,972         | 3      | 6             | -      | -             | -      | -     | -    | -             | - | 3 |  |
| Occupied housing units . . . . .                                   | 743   | -                         | -      | 371            | 24     | 346           | -      | 2             | -      | -             | -      | -     | -    | -             | - | - |  |
| Households . . . . .   | 772   | -                         | -      | 387            | 34     | 349           | -      | 2             | -      | -             | -      | -     | -    | -             | - | - |  |
| Population . . . . .   | 2,253 | -                         | -      | 1,185          | 106    | 959           | -      | 3             | -      | -             | -      | -     | -    | -             | - | - |  |
| Grande Rivière Noire VCA   |       |                           |        |                |        |               |        |               |        |               |        |       |      |               |   |   |  |
| Total housing units . . . . .                                      | 1,134 | -                         | -      | 25             | 8      | 739           | 241    | 8             | 26     | 1             | 2      | -     | 3    | 81            | - | - |  |
| Occupied housing units . . . . .                                   | 833   | -                         | -      | 24             | 8      | 552           | 213    | 8             | 23     | 1             | 1      | -     | 3    | -             | - | - |  |
| Households . . . . .   | 853   | -                         | -      | 25             | 9      | 559           | 222    | 10            | 23     | 1             | 1      | -     | 3    | -             | - | - |  |
| Population . . . . .   | 2,763 | -                         | -      | 73             | 37     | 1,804         | 697    | 47            | 84     | 4             | 4      | -     | 13   | -             | - | - |  |
| Gros Cailloux VCA  |       |                           |        |                |        |               |        |               |        |               |        |       |      |               |   |   |  |
| Total housing units . . . . .                                      | 768   | -                         | -      | 575            | 50     | 58            | -      | 23            | 12     | 32            | 13     | 2     | 3    | -             | - | - |  |
| Occupied housing units . . . . .                                   | 741   | -                         | -      | 556            | 50     | 57            | -      | 21            | 12     | 30            | 13     | 2     | -    | -             | - | - |  |
| Households . . . . .   | 869   | -                         | -      | 660            | 59     | 64            | -      | 22            | 13     | 36            | 13     | 2     | -    | -             | - | - |  |
| Population . . . . .   | 3,217 | -                         | -      | 2,515          | 203    | 237           | -      | 77            | 40     | 107           | 33     | 5     | -    | -             | - | - |  |
| La Gaulette VCA  |       |                           |        |                |        |               |        |               |        |               |        |       |      |               |   |   |  |
| Total housing units . . . . .                                      | 794   | -                         | -      | 327            | 84     | 283           | 30     | 25            | 27     | 1             | -      | 2     | 1    | 14            | - | - |  |
| Occupied housing units . . . . .                                   | 676   | -                         | -      | 310            | 83     | 200           | 30     | 22            | 27     | 1             | -      | 2     | 1    | -             | - | - |  |
| Households . . . . .   | 699   | -                         | -      | 322            | 86     | 205           | 32     | 22            | 28     | 1             | -      | 2     | 1    | -             | - | - |  |
| Population . . . . .   | 2,343 | -                         | -      | 1,131          | 281    | 653           | 92     | 78            | 92     | 4             | -      | 11    | 1    | -             | - | - |  |
| Le Morne VCA   |       |                           |        |                |        |               |        |               |        |               |        |       |      |               |   |   |  |
| Total housing units . . . . .                                      | 422   | -                         | -      | 125            | 23     | 134           | 22     | 7             | 5      | 75            | 20     | -     | 9    | 2             | - | - |  |
| Occupied housing units . . . . .                                   | 352   | -                         | -      | 113            | 23     | 80            | 22     | 6             | 5      | 75            | 20     | -     | 8    | -             | - | - |  |
| Households . . . . .   | 358   | -                         | -      | 117            | 23     | 81            | 22     | 6             | 5      | 76            | 20     | -     | 8    | -             | - | - |  |
| Population . . . . .   | 1,343 | -                         | -      | 437            | 100    | 321           | 68     | 29            | 24     | 269           | 65     | -     | 30   | -             | - | - |  |

(1) Excluding 27 homeless households with a population of 29.

(2) A toilet is considered as being shared if it is used by the occupants of more than one housing unit.

Table HDU07 - Total housing units, housing units occupied by private households(1), households and population by geographical location and type of toilet facilities(2)

| Country, Districts,<br>Municipal Wards or<br>Village Council Areas | Total  | Type of toilet facilities |        |                |        |               |        |               |        |               |        |    |       | Other | None | Not<br>Stated |
|--|--------|---------------------------|--------|----------------|--------|---------------|--------|---------------|--------|---------------|--------|----|-------|-------|------|---------------|
|  |        | Flush toilet connected to |        |                |        |               |        | Pit latrine   |        |               |        |    |       |       |      |               |
|  |        | Sewerage system           |        | Absorption pit |        | Septic tank   |        | Water seal    |        | Other         |        |    |       |       |      |               |
|  |        | not<br>shared             | shared | not<br>shared  | shared | not<br>shared | shared | not<br>shared | shared | not<br>shared | shared |    |       |       |      |               |
| Petite Rivière VCA   |        |                           |        |                |        |               |        |               |        |               |        |    |       |       |      |               |
| Total housing units . . . . .                                      | 1,211  | 14                        | 1      | 896            | 123    | 106           | 4      | 23            | 5      | 22            | 7      | -  | 1     | 9     |      |               |
| Occupied housing units . . . . .                                   | 1,170  | 14                        | 1      | 882            | 121    | 99            | 4      | 15            | 5      | 21            | 7      | -  | 1     | -     |      |               |
| Households . . . . .   | 1,236  | 14                        | 1      | 933            | 129    | 104           | 4      | 15            | 5      | 22            | 8      | -  | 1     | -     |      |               |
| Population . . . . .   | 4,666  | 53                        | 2      | 3,537          | 465    | 393           | 12     | 67            | 19     | 78            | 39     | -  | 1     | -     |      |               |
| Richelieu VCA  |        |                           |        |                |        |               |        |               |        |               |        |    |       |       |      |               |
| Total housing units . . . . .                                      | 1,404  | 3                         | -      | 1,247          | 29     | 80            | 2      | 2             | 4      | 6             | 8      | -  | 2     | 21    |      |               |
| Occupied housing units . . . . .                                   | 1,341  | 1                         | -      | 1,210          | 29     | 78            | 1      | 2             | 4      | 6             | 8      | -  | 2     | -     |      |               |
| Households . . . . .   | 1,393  | 1                         | -      | 1,262          | 29     | 78            | 1      | 2             | 4      | 6             | 8      | -  | 2     | -     |      |               |
| Population . . . . .   | 5,208  | 4                         | -      | 4,773          | 98     | 259           | 5      | 10            | 10     | 26            | 18     | -  | 5     | -     |      |               |
| Tamarin VCA  |        |                           |        |                |        |               |        |               |        |               |        |    |       |       |      |               |
| Total housing units . . . . .                                      | 1,621  | -                         | -      | 521            | 86     | 860           | 46     | 3             | -      | 18            | -      | -  | 2     | 85    |      |               |
| Occupied housing units . . . . .                                   | 1,126  | -                         | -      | 336            | 83     | 641           | 43     | 3             | -      | 18            | -      | -  | 1     | 1     |      |               |
| Households . . . . .   | 1,159  | -                         | -      | 353            | 91     | 647           | 45     | 3             | -      | 18            | -      | -  | 1     | 1     |      |               |
| Population . . . . .   | 3,858  | -                         | -      | 1,130          | 311    | 2,195         | 124    | 7             | -      | 86            | -      | -  | 1     | 4     |      |               |
| ISLAND OF RODRIGUES-wholly rural                                   |        |                           |        |                |        |               |        |               |        |               |        |    |       |       |      |               |
| Total housing units . . . . .                                      | 12,141 | -                         | -      | 4,937          | 95     | 868           | 11     | 127           | 20     | 4,480         | 722    | 26 | 711   | 144   |      |               |
| Occupied housing units . . . . .                                   | 10,706 | -                         | -      | 4,564          | 92     | 767           | 10     | 101           | 17     | 4,004         | 705    | 6  | 440   | -     |      |               |
| Households . . . . .   | 10,988 | -                         | -      | 4,689          | 100    | 790           | 11     | 105           | 17     | 4,098         | 729    | 6  | 443   | -     |      |               |
| Population . . . . .   | 39,867 | -                         | -      | 17,067         | 320    | 2,666         | 41     | 328           | 60     | 15,454        | 2,576  | 17 | 1,338 | -     |      |               |
| Region 1   |        |                           |        |                |        |               |        |               |        |               |        |    |       |       |      |               |
| Total housing units . . . . .                                      | 2,069  | -                         | -      | 614            | 9      | 242           | 3      | 19            | 5      | 915           | 116    | 4  | 132   | 10    |      |               |
| Occupied housing units . . . . .                                   | 1,827  | -                         | -      | 571            | 6      | 203           | 2      | 13            | 5      | 840           | 109    | 1  | 77    | -     |      |               |
| Households . . . . .   | 1,879  | -                         | -      | 589            | 7      | 212           | 2      | 13            | 5      | 856           | 116    | 1  | 78    | -     |      |               |
| Population . . . . .   | 6,775  | -                         | -      | 2,148          | 34     | 719           | 8      | 38            | 17     | 3,201         | 399    | 1  | 210   | -     |      |               |
| Region 2   |        |                           |        |                |        |               |        |               |        |               |        |    |       |       |      |               |
| Total housing units . . . . .                                      | 1,630  | -                         | -      | 559            | 16     | 57            | 2      | 11            | 3      | 699           | 141    | 1  | 129   | 12    |      |               |
| Occupied housing units . . . . .                                   | 1,457  | -                         | -      | 530            | 16     | 52            | 2      | 9             | 3      | 616           | 138    | 1  | 90    | -     |      |               |
| Households . . . . .   | 1,500  | -                         | -      | 544            | 16     | 53            | 3      | 10            | 3      | 637           | 143    | 1  | 90    | -     |      |               |
| Population . . . . .   | 5,701  | -                         | -      | 2,163          | 60     | 179           | 10     | 22            | 12     | 2,431         | 522    | 1  | 301   | -     |      |               |
| Region 3   |        |                           |        |                |        |               |        |               |        |               |        |    |       |       |      |               |
| Total housing units . . . . .                                      | 2,176  | -                         | -      | 913            | 15     | 35            | -      | 17            | 1      | 972           | 77     | 13 | 115   | 18    |      |               |
| Occupied housing units . . . . .                                   | 1,959  | -                         | -      | 892            | 15     | 35            | -      | 14            | 1      | 869           | 77     | 1  | 55    | -     |      |               |
| Households . . . . .   | 2,016  | -                         | -      | 921            | 18     | 37            | -      | 14            | 1      | 888           | 81     | 1  | 55    | -     |      |               |
| Population . . . . .   | 7,532  | -                         | -      | 3,523          | 63     | 117           | -      | 45            | 4      | 3,327         | 287    | 3  | 163   | -     |      |               |

(1) Excluding 27 homeless households with a population of 29.

(2) A toilet is considered as being shared if it is used by the occupants of more than one housing unit.

Table HDU07 - Total housing units, housing units occupied by private households(1), households and population by geographical location and type of toilet facilities(2)

| Country, Districts,<br>Municipal Wards or<br>Village Council Areas | Total | Type of toilet facilities |        |                |        |               |        |               |        |               |        |   |     | Other | None | Not<br>Stated |
|--|-------|---------------------------|--------|----------------|--------|---------------|--------|---------------|--------|---------------|--------|---|-----|-------|------|---------------|
|  |       | Flush toilet connected to |        |                |        |               |        | Pit latrine   |        |               |        |   |     |       |      |               |
|  |       | Sewerage system           |        | Absorption pit |        | Septic tank   |        | Water seal    |        | Other         |        |   |     |       |      |               |
|  |       | not<br>shared             | shared | not<br>shared  | shared | not<br>shared | shared | not<br>shared | shared | not<br>shared | shared |   |     |       |      |               |
| Region 4   |       |                           |        |                |        |               |        |               |        |               |        |   |     |       |      |               |
| Total housing units . . . . .                                      | 1,916 | -                         | -      | 1,059          | 18     | 82            | 4      | 20            | 2      | 519           | 88     | - | 102 | 22    |      |               |
| Occupied housing units . . . . .                                   | 1,647 | -                         | -      | 937            | 18     | 66            | 4      | 18            | 1      | 452           | 88     | - | 63  | -     |      |               |
| Households . . . . .   | 1,686 | -                         | -      | 960            | 18     | 67            | 4      | 18            | 1      | 464           | 89     | - | 65  | -     |      |               |
| Population . . . . .   | 5,803 | -                         | -      | 3,129          | 53     | 260           | 15     | 64            | 7      | 1,774         | 307    | - | 194 | -     |      |               |
| Region 5   |       |                           |        |                |        |               |        |               |        |               |        |   |     |       |      |               |
| Total housing units . . . . .                                      | 2,404 | -                         | -      | 920            | 15     | 388           | -      | 34            | 2      | 730           | 160    | 2 | 124 | 29    |      |               |
| Occupied housing units . . . . .                                   | 2,100 | -                         | -      | 804            | 15     | 355           | -      | 28            | 2      | 645           | 159    | 1 | 91  | -     |      |               |
| Households . . . . .   | 2,147 | -                         | -      | 825            | 15     | 361           | -      | 30            | 2      | 659           | 163    | 1 | 91  | -     |      |               |
| Population . . . . .   | 7,522 | -                         | -      | 2,810          | 43     | 1,183         | -      | 103           | 6      | 2,486         | 601    | 5 | 285 | -     |      |               |
| Region 6   |       |                           |        |                |        |               |        |               |        |               |        |   |     |       |      |               |
| Total housing units . . . . .                                      | 1,946 | -                         | -      | 872            | 22     | 64            | 2      | 26            | 7      | 645           | 140    | 6 | 109 | 53    |      |               |
| Occupied housing units . . . . .                                   | 1,716 | -                         | -      | 830            | 22     | 56            | 2      | 19            | 5      | 582           | 134    | 2 | 64  | -     |      |               |
| Households . . . . .   | 1,760 | -                         | -      | 850            | 26     | 60            | 2      | 20            | 5      | 594           | 137    | 2 | 64  | -     |      |               |
| Population . . . . .   | 6,534 | -                         | -      | 3,294          | 67     | 208           | 8      | 56            | 14     | 2,235         | 460    | 7 | 185 | -     |      |               |
| ISLAND OF AGALEGA-wholly rural                                     |       |                           |        |                |        |               |        |               |        |               |        |   |     |       |      |               |
| Total housing units . . . . .                                      | 85    | -                         | -      | -              | -      | 85            | -      | -             | -      | -             | -      | - | -   | -     |      |               |
| Occupied housing units . . . . .                                   | 78    | -                         | -      | -              | -      | 78            | -      | -             | -      | -             | -      | - | -   | -     |      |               |
| Households . . . . .   | 79    | -                         | -      | -              | -      | 79            | -      | -             | -      | -             | -      | - | -   | -     |      |               |
| Population . . . . .   | 265   | -                         | -      | -              | -      | 265           | -      | -             | -      | -             | -      | - | -   | -     |      |               |

(1) Excluding 27 homeless households with a population of 29.

(2) A toilet is considered as being shared if it is used by the occupants of more than one housing unit.

Table HDU08 - Total housing units, housing units occupied by private households(1), households and population by geographical location and availability of bathing facilities(2)

| Country, Districts,<br>Municipal Wards or<br>Village Council Areas | Total     | Availability of bathing facilities |        |                          |        |                               |        |                          |        |       |               |
|--|-----------|------------------------------------|--------|--------------------------|--------|-------------------------------|--------|--------------------------|--------|-------|---------------|
|  |           | Bathroom inside housing unit       |        |                          |        | Bathroom outside housing unit |        |                          |        | None  | Not<br>stated |
|  |           | with<br>running water              |        | without<br>running water |        | with<br>running water         |        | without<br>running water |        |       |               |
|  |           | not<br>shared                      | shared | not<br>shared            | shared | not<br>shared                 | shared | not<br>shared            | shared |       |               |
| <b>REPUBLIC OF MAURITIUS</b>                                       |           |                                    |        |                          |        |                               |        |                          |        |       |               |
| Total housing units . . . . .                                      | 359,015   | 304,964                            | 4,310  | 6,126                    | 425    | 20,964                        | 5,821  | 6,204                    | 1,133  | 2,448 | 6,620         |
| Occupied housing units . . . . .                                   | 324,718   | 279,958                            | 4,236  | 5,550                    | 414    | 20,388                        | 5,710  | 5,824                    | 1,114  | 1,451 | 73            |
| Households . . . . .   | 342,358   | 293,591                            | 5,200  | 5,951                    | 467    | 22,110                        | 6,186  | 6,111                    | 1,185  | 1,479 | 78            |
| Population . . . . .   | 1,215,170 | 1,043,694                          | 17,240 | 21,827                   | 1,508  | 79,880                        | 20,595 | 21,519                   | 4,163  | 4,553 | 191           |
| <b>REPUBLIC OF MAURITIUS - Urban</b>                               |           |                                    |        |                          |        |                               |        |                          |        |       |               |
| Total housing units . . . . .                                      | 149,905   | 134,399                            | 1,649  | 1,038                    | 89     | 5,824                         | 2,697  | 591                      | 194    | 263   | 3,161         |
| Occupied housing units . . . . .                                   | 136,896   | 125,109                            | 1,613  | 924                      | 84     | 5,631                         | 2,628  | 562                      | 192    | 103   | 50            |
| Households . . . . .   | 141,871   | 129,078                            | 2,052  | 986                      | 95     | 5,913                         | 2,811  | 579                      | 201    | 104   | 52            |
| Population . . . . .   | 487,393   | 443,449                            | 6,780  | 3,433                    | 288    | 21,040                        | 9,187  | 2,085                    | 695    | 315   | 121           |
| <b>REPUBLIC OF MAURITIUS - Rural</b>                               |           |                                    |        |                          |        |                               |        |                          |        |       |               |
| Total housing units . . . . .                                      | 209,110   | 170,565                            | 2,661  | 5,088                    | 336    | 15,140                        | 3,124  | 5,613                    | 939    | 2,185 | 3,459         |
| Occupied housing units . . . . .                                   | 187,822   | 154,849                            | 2,623  | 4,626                    | 330    | 14,757                        | 3,082  | 5,262                    | 922    | 1,348 | 23            |
| Households . . . . .   | 200,487   | 164,513                            | 3,148  | 4,965                    | 372    | 16,197                        | 3,375  | 5,532                    | 984    | 1,375 | 26            |
| Population . . . . .   | 727,777   | 600,245                            | 10,460 | 18,394                   | 1,220  | 58,840                        | 11,408 | 19,434                   | 3,468  | 4,238 | 70            |
| <b>ISLAND OF MAURITIUS</b>   |           |                                    |        |                          |        |                               |        |                          |        |       |               |
| Total housing units . . . . .                                      | 346,789   | 299,206                            | 4,231  | 4,506                    | 373    | 20,563                        | 5,787  | 3,771                    | 939    | 1,064 | 6,349         |
| Occupied housing units . . . . .                                   | 313,934   | 274,615                            | 4,159  | 4,077                    | 365    | 20,007                        | 5,676  | 3,581                    | 925    | 456   | 73            |
| Households . . . . .   | 331,291   | 288,103                            | 5,114  | 4,437                    | 414    | 21,716                        | 6,151  | 3,818                    | 988    | 472   | 78            |
| Population . . . . .   | 1,175,038 | 1,023,880                          | 16,947 | 16,007                   | 1,344  | 78,439                        | 20,481 | 13,024                   | 3,468  | 1,257 | 191           |
| <b>ISLAND OF MAURITIUS - Urban</b>                                 |           |                                    |        |                          |        |                               |        |                          |        |       |               |
| Total housing units . . . . .                                      | 149,905   | 134,399                            | 1,649  | 1,038                    | 89     | 5,824                         | 2,697  | 591                      | 194    | 263   | 3,161         |
| Occupied housing units . . . . .                                   | 136,896   | 125,109                            | 1,613  | 924                      | 84     | 5,631                         | 2,628  | 562                      | 192    | 103   | 50            |
| Households . . . . .   | 141,871   | 129,078                            | 2,052  | 986                      | 95     | 5,913                         | 2,811  | 579                      | 201    | 104   | 52            |
| Population . . . . .   | 487,393   | 443,449                            | 6,780  | 3,433                    | 288    | 21,040                        | 9,187  | 2,085                    | 695    | 315   | 121           |
| <b>ISLAND OF MAURITIUS - Rural</b>                                 |           |                                    |        |                          |        |                               |        |                          |        |       |               |
| Total housing units . . . . .                                      | 196,884   | 164,807                            | 2,582  | 3,468                    | 284    | 14,739                        | 3,090  | 3,180                    | 745    | 801   | 3,188         |
| Occupied housing units . . . . .                                   | 177,038   | 149,506                            | 2,546  | 3,153                    | 281    | 14,376                        | 3,048  | 3,019                    | 733    | 353   | 23            |
| Households . . . . .   | 189,420   | 159,025                            | 3,062  | 3,451                    | 319    | 15,803                        | 3,340  | 3,239                    | 787    | 368   | 26            |
| Population . . . . .   | 687,645   | 580,431                            | 10,167 | 12,574                   | 1,056  | 57,399                        | 11,294 | 10,939                   | 2,773  | 942   | 70            |
| <b>PORT LOUIS DISTRICT-wholly urban</b>                            |           |                                    |        |                          |        |                               |        |                          |        |       |               |
| Total housing units . . . . .                                      | 33,986    | 26,122                             | 624    | 205                      | 30     | 3,463                         | 1,975  | 286                      | 107    | 97    | 1,077         |
| Occupied housing units . . . . .                                   | 31,153    | 24,592                             | 616    | 187                      | 28     | 3,354                         | 1,917  | 279                      | 107    | 54    | 19            |
| Households . . . . .   | 32,723    | 25,712                             | 752    | 202                      | 31     | 3,515                         | 2,037  | 289                      | 111    | 54    | 20            |
| Population . . . . .   | 117,198   | 92,690                             | 2,551  | 773                      | 96     | 12,698                        | 6,627  | 1,134                    | 419    | 186   | 24            |

(1) Excluding 27 homeless households with a population of 29.

(2) A bathing facility is considered to be shared if it is used by the occupants of more than one housing unit.

Table HDU08 - Total housing units, housing units occupied by private households(1), households and population by geographical location and availability of bathing facilities(2)

| Country, Districts,<br>Municipal Wards or<br>Village Council Areas | Total   | Availability of bathing facilities |        |                          |        |                               |        |                          |        |      |               |  |
|--|---------|------------------------------------|--------|--------------------------|--------|-------------------------------|--------|--------------------------|--------|------|---------------|--|
|  |         | Bathroom inside housing unit       |        |                          |        | Bathroom outside housing unit |        |                          |        | None | Not<br>stated |  |
|  |         | with<br>running water              |        | without<br>running water |        | with<br>running water         |        | without<br>running water |        |      |               |  |
|  |         | not<br>shared                      | shared | not<br>shared            | shared | not<br>shared                 | shared | not<br>shared            | shared |      |               |  |
| Town of Port Louis-Ward 1 East                                     |         |                                    |        |                          |        |                               |        |                          |        |      |               |  |
| Total housing units . . . . .                                      | 3,579   | 2,878                              | 59     | 17                       | 3      | 366                           | 145    | 6                        | -      | 16   | 89            |  |
| Occupied housing units . . . . .                                   | 3,329   | 2,750                              | 58     | 12                       | 3      | 355                           | 137    | 6                        | -      | 8    | -             |  |
| Households . . . . .   | 3,508   | 2,877                              | 64     | 13                       | 3      | 393                           | 143    | 7                        | -      | 8    | -             |  |
| Population . . . . .   | 12,328  | 10,131                             | 210    | 49                       | 8      | 1,420                         | 449    | 27                       | -      | 34   | -             |  |
| Town of Port Louis-Ward 2  |         |                                    |        |                          |        |                               |        |                          |        |      |               |  |
| Total housing units . . . . .                                      | 4,109   | 3,189                              | 53     | 16                       | 5      | 411                           | 261    | 7                        | 10     | 12   | 145           |  |
| Occupied housing units . . . . .                                   | 3,628   | 2,881                              | 51     | 15                       | 4      | 398                           | 258    | 6                        | 10     | 1    | 4             |  |
| Households . . . . .   | 3,720   | 2,945                              | 56     | 16                       | 4      | 415                           | 263    | 6                        | 10     | 1    | 4             |  |
| Population . . . . .   | 12,468  | 9,980                              | 200    | 41                       | 16     | 1,394                         | 782    | 27                       | 26     | 1    | 1             |  |
| Town of Port Louis-Ward 3  |         |                                    |        |                          |        |                               |        |                          |        |      |               |  |
| Total housing units . . . . .                                      | 6,300   | 4,903                              | 94     | 30                       | 3      | 573                           | 301    | 41                       | 16     | 7    | 332           |  |
| Occupied housing units . . . . .                                   | 5,775   | 4,730                              | 94     | 29                       | 3      | 558                           | 295    | 41                       | 16     | 5    | 4             |  |
| Households . . . . .   | 6,123   | 4,998                              | 113    | 30                       | 3      | 587                           | 322    | 44                       | 17     | 5    | 4             |  |
| Population . . . . .   | 21,556  | 17,752                             | 374    | 114                      | 5      | 2,041                         | 1,017  | 168                      | 69     | 12   | 4             |  |
| Town of Port Louis-Ward 4  |         |                                    |        |                          |        |                               |        |                          |        |      |               |  |
| Total housing units . . . . .                                      | 5,665   | 4,633                              | 117    | 5                        | 1      | 421                           | 328    | 3                        | -      | 3    | 154           |  |
| Occupied housing units . . . . .                                   | 5,163   | 4,322                              | 116    | 4                        | 1      | 396                           | 319    | 2                        | -      | 3    | -             |  |
| Households . . . . .   | 5,348   | 4,480                              | 134    | 4                        | 1      | 399                           | 325    | 2                        | -      | 3    | -             |  |
| Population . . . . .   | 18,436  | 15,756                             | 419    | 15                       | 6      | 1,278                         | 951    | 4                        | -      | 7    | -             |  |
| Town of Port Louis-Ward 5  |         |                                    |        |                          |        |                               |        |                          |        |      |               |  |
| Total housing units . . . . .                                      | 6,026   | 4,286                              | 116    | 63                       | 9      | 710                           | 397    | 128                      | 29     | 30   | 258           |  |
| Occupied housing units . . . . .                                   | 5,464   | 4,048                              | 114    | 53                       | 8      | 690                           | 374    | 125                      | 29     | 19   | 4             |  |
| Households . . . . .   | 5,839   | 4,311                              | 159    | 55                       | 10     | 723                           | 396    | 129                      | 32     | 19   | 5             |  |
| Population . . . . .   | 21,864  | 16,221                             | 595    | 222                      | 32     | 2,764                         | 1,310  | 522                      | 113    | 73   | 12            |  |
| Town of Port Louis-Ward 6  |         |                                    |        |                          |        |                               |        |                          |        |      |               |  |
| Total housing units . . . . .                                      | 8,307   | 6,233                              | 185    | 74                       | 9      | 982                           | 543    | 101                      | 52     | 29   | 99            |  |
| Occupied housing units . . . . .                                   | 7,794   | 5,861                              | 183    | 74                       | 9      | 957                           | 534    | 99                       | 52     | 18   | 7             |  |
| Households . . . . .   | 8,185   | 6,101                              | 226    | 84                       | 10     | 998                           | 588    | 101                      | 52     | 18   | 7             |  |
| Population . . . . .   | 30,546  | 22,850                             | 753    | 332                      | 29     | 3,801                         | 2,118  | 386                      | 211    | 59   | 7             |  |
| PAMPLEMOUSSES DISTRICT-wholly rural                                |         |                                    |        |                          |        |                               |        |                          |        |      |               |  |
| Total housing units . . . . .                                      | 38,016  | 31,615                             | 369    | 629                      | 40     | 3,331                         | 744    | 394                      | 180    | 109  | 605           |  |
| Occupied housing units . . . . .                                   | 34,281  | 28,744                             | 359    | 571                      | 40     | 3,248                         | 733    | 373                      | 177    | 34   | 2             |  |
| Households . . . . .   | 36,150  | 30,157                             | 426    | 613                      | 45     | 3,502                         | 782    | 396                      | 191    | 35   | 3             |  |
| Population . . . . .   | 132,857 | 111,010                            | 1,454  | 2,283                    | 144    | 13,000                        | 2,757  | 1,394                    | 722    | 87   | 6             |  |

(1) Excluding 27 homeless households with a population of 29.

(2) A bathing facility is considered to be shared if it is used by the occupants of more than one housing unit.



Table HDU08 - Total housing units, housing units occupied by private households(1), households and population by geographical location and availability of bathing facilities(2)

| Country, Districts,<br>Municipal Wards or<br>Village Council Areas | Total  | Availability of bathing facilities |        |                          |        |                               |        |                          |        |      |               |
|--|--------|------------------------------------|--------|--------------------------|--------|-------------------------------|--------|--------------------------|--------|------|---------------|
|  |        | Bathroom inside housing unit       |        |                          |        | Bathroom outside housing unit |        |                          |        | None | Not<br>stated |
|  |        | with<br>running water              |        | without<br>running water |        | with<br>running water         |        | without<br>running water |        |      |               |
|  |        | not<br>shared                      | shared | not<br>shared            | shared | not<br>shared                 | shared | not<br>shared            | shared |      |               |
| <b>Arsenal VCA</b>   |        |                                    |        |                          |        |                               |        |                          |        |      |               |
| Total housing units . . . . .                                      | 819    | 661                                | 17     | 31                       | 2      | 72                            | 14     | 16                       | 3      | -    | 3             |
| Occupied housing units . . . . .                                   | 733    | 583                                | 17     | 28                       | 2      | 71                            | 14     | 15                       | 3      | -    | -             |
| Households . . . . .   | 781    | 624                                | 18     | 29                       | 2      | 75                            | 15     | 15                       | 3      | -    | -             |
| Population . . . . .   | 2,911  | 2,347                              | 55     | 96                       | 5      | 283                           | 51     | 58                       | 16     | -    | -             |
| <b>Baie du Tombeau VCA</b>   |        |                                    |        |                          |        |                               |        |                          |        |      |               |
| Total housing units . . . . .                                      | 4,163  | 3,673                              | 54     | 29                       | -      | 98                            | 40     | 53                       | 91     | 9    | 116           |
| Occupied housing units . . . . .                                   | 3,629  | 3,277                              | 53     | 27                       | -      | 89                            | 39     | 51                       | 88     | 5    | -             |
| Households . . . . .   | 3,752  | 3,375                              | 62     | 28                       | -      | 94                            | 39     | 52                       | 97     | 5    | -             |
| Population . . . . .   | 13,616 | 12,206                             | 225    | 111                      | -      | 351                           | 134    | 195                      | 377    | 17   | -             |
| <b>Calebasses VCA</b>  |        |                                    |        |                          |        |                               |        |                          |        |      |               |
| Total housing units . . . . .                                      | 1,287  | 1,060                              | 26     | 13                       | 5      | 134                           | 25     | 10                       | 2      | 6    | 6             |
| Occupied housing units . . . . .                                   | 1,207  | 1,000                              | 24     | 9                        | 5      | 132                           | 25     | 10                       | 2      | -    | -             |
| Households . . . . .   | 1,263  | 1,045                              | 26     | 9                        | 5      | 139                           | 27     | 10                       | 2      | -    | -             |
| Population . . . . .   | 4,666  | 3,881                              | 75     | 35                       | 16     | 537                           | 85     | 32                       | 5      | -    | -             |
| <b>Congomah VCA</b>  |        |                                    |        |                          |        |                               |        |                          |        |      |               |
| Total housing units . . . . .                                      | 493    | 392                                | 6      | 7                        | -      | 65                            | 8      | 9                        | -      | 3    | 3             |
| Occupied housing units . . . . .                                   | 476    | 383                                | 6      | 5                        | -      | 64                            | 8      | 9                        | -      | 1    | -             |
| Households . . . . .   | 499    | 401                                | 7      | 7                        | -      | 64                            | 10     | 9                        | -      | 1    | -             |
| Population . . . . .   | 1,895  | 1,545                              | 28     | 25                       | -      | 225                           | 38     | 32                       | -      | 2    | -             |
| <b>Crève Coeur VCA</b>   |        |                                    |        |                          |        |                               |        |                          |        |      |               |
| Total housing units . . . . .                                      | 777    | 590                                | 5      | 32                       | 1      | 89                            | 15     | 22                       | -      | 3    | 20            |
| Occupied housing units . . . . .                                   | 738    | 574                                | 5      | 30                       | 1      | 89                            | 15     | 21                       | -      | 3    | -             |
| Households . . . . .   | 777    | 594                                | 6      | 37                       | 1      | 95                            | 18     | 23                       | -      | 3    | -             |
| Population . . . . .   | 2,835  | 2,220                              | 17     | 137                      | 2      | 336                           | 60     | 58                       | -      | 5    | -             |
| <b>D'Épinay VCA</b>  |        |                                    |        |                          |        |                               |        |                          |        |      |               |
| Total housing units . . . . .                                      | 1,455  | 1,157                              | 22     | 55                       | 6      | 139                           | 26     | 13                       | 8      | 4    | 25            |
| Occupied housing units . . . . .                                   | 1,383  | 1,119                              | 22     | 54                       | 6      | 137                           | 25     | 11                       | 8      | 1    | -             |
| Households . . . . .   | 1,437  | 1,163                              | 22     | 54                       | 7      | 145                           | 25     | 11                       | 9      | 1    | -             |
| Population . . . . .   | 5,364  | 4,349                              | 68     | 211                      | 27     | 564                           | 85     | 30                       | 29     | 1    | -             |
| <b>Fond du Sac VCA</b>   |        |                                    |        |                          |        |                               |        |                          |        |      |               |
| Total housing units . . . . .                                      | 1,343  | 1,117                              | 5      | 19                       | -      | 135                           | 11     | 9                        | -      | 2    | 45            |
| Occupied housing units . . . . .                                   | 1,265  | 1,087                              | 5      | 18                       | -      | 135                           | 11     | 9                        | -      | -    | -             |
| Households . . . . .   | 1,353  | 1,157                              | 6      | 19                       | -      | 149                           | 11     | 11                       | -      | -    | -             |
| Population . . . . .   | 5,135  | 4,427                              | 23     | 83                       | -      | 528                           | 36     | 38                       | -      | -    | -             |

(1) Excluding 27 homeless households with a population of 29.

(2) A bathing facility is considered to be shared if it is used by the occupants of more than one housing unit.

Table HDU08 - Total housing units, housing units occupied by private households(1), households and population by geographical location and availability of bathing facilities(2)

| Country, Districts,<br>Municipal Wards or<br>Village Council Areas | Total  | Availability of bathing facilities |        |                          |        |                               |        |                          |        |      |               |
|--|--------|------------------------------------|--------|--------------------------|--------|-------------------------------|--------|--------------------------|--------|------|---------------|
|  |        | Bathroom inside housing unit       |        |                          |        | Bathroom outside housing unit |        |                          |        | None | Not<br>stated |
|  |        | with<br>running water              |        | without<br>running water |        | with<br>running water         |        | without<br>running water |        |      |               |
|  |        | not<br>shared                      | shared | not<br>shared            | shared | not<br>shared                 | shared | not<br>shared            | shared |      |               |
| Grand Baie VCA-West(East in R/R)                                   |        |                                    |        |                          |        |                               |        |                          |        |      |               |
| Total housing units . . . . .                                      | 1,554  | 1,522                              | -      | 5                        | 1      | 16                            | 2      | -                        | -      | 3    | 5             |
| Occupied housing units. . . . .                                    | 770    | 749                                | -      | 4                        | 1      | 14                            | 2      | -                        | -      | -    | -             |
| Households. . . . .  | 776    | 755                                | -      | 4                        | 1      | 14                            | 2      | -                        | -      | -    | -             |
| Population. . . . .  | 2,430  | 2,362                              | -      | 12                       | 6      | 47                            | 3      | -                        | -      | -    | -             |
| Le Hochet VCA  |        |                                    |        |                          |        |                               |        |                          |        |      |               |
| Total housing units . . . . .                                      | 4,113  | 3,435                              | 61     | 72                       | 4      | 315                           | 143    | 21                       | 1      | 21   | 40            |
| Occupied housing units. . . . .                                    | 3,817  | 3,209                              | 58     | 68                       | 4      | 307                           | 140    | 20                       | 1      | 10   | -             |
| Households. . . . .  | 4,038  | 3,362                              | 76     | 81                       | 4      | 333                           | 147    | 23                       | 1      | 11   | -             |
| Population. . . . .  | 14,700 | 12,292                             | 253    | 296                      | 17     | 1,208                         | 536    | 63                       | 2      | 33   | -             |
| Long Mountain VCA  |        |                                    |        |                          |        |                               |        |                          |        |      |               |
| Total housing units . . . . .                                      | 1,944  | 1,593                              | 14     | 41                       | 1      | 213                           | 9      | 13                       | 4      | 12   | 44            |
| Occupied housing units. . . . .                                    | 1,848  | 1,561                              | 13     | 39                       | 1      | 207                           | 9      | 12                       | 4      | 2    | -             |
| Households. . . . .  | 1,923  | 1,613                              | 17     | 44                       | 1      | 219                           | 10     | 12                       | 5      | 2    | -             |
| Population. . . . .  | 6,997  | 5,936                              | 55     | 140                      | 4      | 772                           | 32     | 40                       | 16     | 2    | -             |
| Mapou VCA South(North in R/R)                                      |        |                                    |        |                          |        |                               |        |                          |        |      |               |
| Total housing units . . . . .                                      | 78     | 75                                 | -      | -                        | -      | 3                             | -      | -                        | -      | -    | -             |
| Occupied housing units. . . . .                                    | 73     | 70                                 | -      | -                        | -      | 3                             | -      | -                        | -      | -    | -             |
| Households. . . . .  | 75     | 72                                 | -      | -                        | -      | 3                             | -      | -                        | -      | -    | -             |
| Population. . . . .  | 261    | 252                                | -      | -                        | -      | 9                             | -      | -                        | -      | -    | -             |
| Morcellement St André VCA  |        |                                    |        |                          |        |                               |        |                          |        |      |               |
| Total housing units . . . . .                                      | 1,460  | 1,279                              | 13     | 16                       | 2      | 101                           | 8      | 10                       | -      | -    | 31            |
| Occupied housing units. . . . .                                    | 1,405  | 1,257                              | 13     | 16                       | 2      | 98                            | 8      | 10                       | -      | -    | 1             |
| Households. . . . .  | 1,538  | 1,378                              | 19     | 17                       | 2      | 101                           | 9      | 10                       | -      | -    | 2             |
| Population. . . . .  | 5,770  | 5,238                              | 67     | 65                       | 4      | 336                           | 31     | 24                       | -      | -    | 5             |
| Notre Dame VCA   |        |                                    |        |                          |        |                               |        |                          |        |      |               |
| Total housing units . . . . .                                      | 1,127  | 929                                | 5      | 34                       | 3      | 101                           | 17     | 13                       | 2      | 2    | 21            |
| Occupied housing units. . . . .                                    | 1,062  | 891                                | 5      | 30                       | 3      | 101                           | 17     | 12                       | 2      | 1    | -             |
| Households. . . . .  | 1,128  | 940                                | 5      | 32                       | 4      | 109                           | 20     | 15                       | 2      | 1    | -             |
| Population. . . . .  | 4,106  | 3,419                              | 15     | 125                      | 9      | 404                           | 77     | 51                       | 5      | 1    | -             |
| Pamplemousses VCA  |        |                                    |        |                          |        |                               |        |                          |        |      |               |
| Total housing units . . . . .                                      | 2,422  | 1,918                              | 24     | 47                       | -      | 263                           | 92     | 38                       | 16     | 7    | 17            |
| Occupied housing units. . . . .                                    | 2,294  | 1,836                              | 24     | 42                       | -      | 250                           | 91     | 34                       | 16     | 1    | -             |
| Households. . . . .  | 2,374  | 1,883                              | 25     | 43                       | -      | 269                           | 97     | 39                       | 17     | 1    | -             |
| Population. . . . .  | 8,642  | 6,887                              | 86     | 150                      | -      | 1,004                         | 316    | 147                      | 51     | 1    | -             |

(1) Excluding 27 homeless households with a population of 29.

(2) A bathing facility is considered to be shared if it is used by the occupants of more than one housing unit.

Table HDU08 - Total housing units, housing units occupied by private households(1), households and population by geographical location and availability of bathing facilities(2)

| Country, Districts,<br>Municipal Wards or<br>Village Council Areas | Total   | Availability of bathing facilities |        |                          |        |                               |        |                          |        |      |               |
|--|---------|------------------------------------|--------|--------------------------|--------|-------------------------------|--------|--------------------------|--------|------|---------------|
|  |         | Bathroom inside housing unit       |        |                          |        | Bathroom outside housing unit |        |                          |        | None | Not<br>stated |
|  |         | with<br>running water              |        | without<br>running water |        | with<br>running water         |        | without<br>running water |        |      |               |
|  |         | not<br>shared                      | shared | not<br>shared            | shared | not<br>shared                 | shared | not<br>shared            | shared |      |               |
| Piton VCA-West(East in R/R)  |         |                                    |        |                          |        |                               |        |                          |        |      |               |
| Total housing units . . . . .                                      | 406     | 311                                | 3      | -                        | -      | 50                            | 6      | -                        | -      | -    | 36            |
| Occupied housing units. . . . .                                    | 363     | 303                                | 3      | -                        | -      | 50                            | 6      | -                        | -      | -    | 1             |
| Households. . . . .  | 413     | 341                                | 4      | -                        | -      | 60                            | 7      | -                        | -      | -    | 1             |
| Population. . . . .  | 1,478   | 1,225                              | 15     | -                        | -      | 217                           | 20     | -                        | -      | -    | 1             |
| Plaine des Papayes VCA   |         |                                    |        |                          |        |                               |        |                          |        |      |               |
| Total housing units . . . . .                                      | 1,951   | 1,631                              | 5      | 35                       | 1      | 196                           | 4      | 5                        | 2      | 1    | 71            |
| Occupied housing units. . . . .                                    | 1,806   | 1,563                              | 5      | 35                       | 1      | 192                           | 4      | 4                        | 2      | -    | -             |
| Households. . . . .  | 1,958   | 1,695                              | 5      | 37                       | 1      | 209                           | 4      | 4                        | 3      | -    | -             |
| Population. . . . .  | 7,465   | 6,485                              | 16     | 136                      | 1      | 777                           | 13     | 13                       | 24     | -    | -             |
| Pointe aux Piments VCA   |         |                                    |        |                          |        |                               |        |                          |        |      |               |
| Total housing units . . . . .                                      | 3,009   | 2,575                              | 20     | 14                       | 1      | 248                           | 75     | 37                       | 16     | 8    | 15            |
| Occupied housing units. . . . .                                    | 2,289   | 1,885                              | 20     | 14                       | 1      | 242                           | 74     | 37                       | 16     | -    | -             |
| Households. . . . .  | 2,473   | 2,017                              | 24     | 14                       | 1      | 281                           | 80     | 39                       | 17     | -    | -             |
| Population. . . . .  | 8,679   | 6,967                              | 97     | 56                       | 2      | 1,060                         | 287    | 141                      | 69     | -    | -             |
| Terre Rouge VCA  |         |                                    |        |                          |        |                               |        |                          |        |      |               |
| Total housing units . . . . .                                      | 2,815   | 2,068                              | 44     | 53                       | 7      | 363                           | 134    | 92                       | 33     | 12   | 9             |
| Occupied housing units. . . . .                                    | 2,675   | 1,956                              | 43     | 49                       | 7      | 359                           | 131    | 89                       | 33     | 8    | -             |
| Households. . . . .  | 2,793   | 2,043                              | 46     | 50                       | 9      | 379                           | 134    | 91                       | 33     | 8    | -             |
| Population. . . . .  | 10,572  | 7,694                              | 169    | 206                      | 29     | 1,488                         | 482    | 358                      | 123    | 23   | -             |
| Triolet VCA  |         |                                    |        |                          |        |                               |        |                          |        |      |               |
| Total housing units . . . . .                                      | 6,188   | 5,200                              | 38     | 116                      | 4      | 644                           | 75     | 25                       | -      | 10   | 76            |
| Occupied housing units. . . . .                                    | 5,883   | 5,028                              | 36     | 93                       | 4      | 624                           | 75     | 22                       | -      | 1    | -             |
| Households. . . . .  | 6,190   | 5,254                              | 49     | 98                       | 5      | 676                           | 84     | 23                       | -      | 1    | -             |
| Population. . . . .  | 23,092  | 19,636                             | 166    | 355                      | 12     | 2,531                         | 306    | 85                       | -      | 1    | -             |
| Villebague VCA-West(East in R/R)                                   |         |                                    |        |                          |        |                               |        |                          |        |      |               |
| Total housing units . . . . .                                      | 612     | 429                                | 7      | 10                       | 2      | 86                            | 40     | 8                        | 2      | 6    | 22            |
| Occupied housing units. . . . .                                    | 565     | 413                                | 7      | 10                       | 2      | 84                            | 39     | 7                        | 2      | 1    | -             |
| Households. . . . .  | 609     | 445                                | 9      | 10                       | 2      | 88                            | 43     | 9                        | 2      | 1    | -             |
| Population. . . . .  | 2,243   | 1,642                              | 24     | 44                       | 10     | 323                           | 165    | 29                       | 5      | 1    | -             |
| R. DU REMPART DISTRICT-wholly rural                                |         |                                    |        |                          |        |                               |        |                          |        |      |               |
| Total housing units . . . . .                                      | 31,264  | 26,019                             | 389    | 509                      | 52     | 2,953                         | 350    | 319                      | 69     | 113  | 491           |
| Occupied housing units. . . . .                                    | 27,075  | 22,524                             | 386    | 458                      | 52     | 2,901                         | 345    | 299                      | 68     | 39   | 3             |
| Households. . . . .  | 29,373  | 24,165                             | 567    | 498                      | 69     | 3,187                         | 447    | 319                      | 78     | 40   | 3             |
| Population. . . . .  | 105,774 | 87,428                             | 1,873  | 1,761                    | 212    | 11,553                        | 1,528  | 1,045                    | 292    | 82   | -             |

(1) Excluding 27 homeless households with a population of 29.

(2) A bathing facility is considered to be shared if it is used by the occupants of more than one housing unit.

Table HDU08 - Total housing units, housing units occupied by private households(1), households and population by geographical location and availability of bathing facilities(2)

| Country, Districts,<br>Municipal Wards or<br>Village Council Areas | Total  | Availability of bathing facilities |        |                          |        |                               |        |                          |        |      |               |
|--|--------|------------------------------------|--------|--------------------------|--------|-------------------------------|--------|--------------------------|--------|------|---------------|
|  |        | Bathroom inside housing unit       |        |                          |        | Bathroom outside housing unit |        |                          |        | None | Not<br>stated |
|  |        | with<br>running water              |        | without<br>running water |        | with<br>running water         |        | without<br>running water |        |      |               |
|  |        | not<br>shared                      | shared | not<br>shared            | shared | not<br>shared                 | shared | not<br>shared            | shared |      |               |
| Amaury VCA-North(South in Flacq )                                  |        |                                    |        |                          |        |                               |        |                          |        |      |               |
| Total housing units . . . . .                                      | 718    | 512                                | 13     | 18                       | 3      | 122                           | 13     | 13                       | -      | 5    | 19            |
| Occupied housing units. . . . .                                    | 668    | 490                                | 13     | 16                       | 3      | 119                           | 13     | 13                       | -      | 1    | -             |
| Households. . . . .  | 743    | 534                                | 19     | 19                       | 4      | 138                           | 13     | 15                       | -      | 1    | -             |
| Population. . . . .  | 2,659  | 1,940                              | 61     | 71                       | 8      | 486                           | 47     | 43                       | -      | 3    | -             |
| Amitié VCA-East(West in Pamp)                                      |        |                                    |        |                          |        |                               |        |                          |        |      |               |
| Total housing units . . . . .                                      | 519    | 458                                | -      | 14                       | 1      | 22                            | -      | 8                        | -      | 3    | 13            |
| Occupied housing units. . . . .                                    | 489    | 445                                | -      | 14                       | 1      | 20                            | -      | 8                        | -      | 1    | -             |
| Households. . . . .  | 571    | 515                                | -      | 19                       | 2      | 24                            | -      | 10                       | -      | 1    | -             |
| Population. . . . .  | 2,042  | 1,865                              | -      | 57                       | 7      | 77                            | -      | 32                       | -      | 4    | -             |
| Belle Vue Maurel VCA-South   |        |                                    |        |                          |        |                               |        |                          |        |      |               |
| Total housing units . . . . .                                      | 1,192  | 1,030                              | 12     | 7                        | -      | 94                            | 12     | 7                        | -      | 2    | 28            |
| Occupied housing units. . . . .                                    | 1,131  | 999                                | 12     | 7                        | -      | 93                            | 12     | 7                        | -      | 1    | -             |
| Households. . . . .  | 1,196  | 1,056                              | 15     | 8                        | -      | 97                            | 12     | 7                        | -      | 1    | -             |
| Population. . . . .  | 4,390  | 3,913                              | 42     | 26                       | -      | 346                           | 40     | 21                       | -      | 2    | -             |
| Cap Malheureux VCA   |        |                                    |        |                          |        |                               |        |                          |        |      |               |
| Total housing units . . . . .                                      | 2,130  | 1,962                              | 28     | 7                        | 1      | 53                            | 3      | 7                        | -      | 3    | 66            |
| Occupied housing units. . . . .                                    | 1,399  | 1,303                              | 28     | 5                        | 1      | 50                            | 3      | 7                        | -      | 2    | -             |
| Households. . . . .  | 1,518  | 1,410                              | 35     | 5                        | 2      | 54                            | 3      | 7                        | -      | 2    | -             |
| Population. . . . .  | 5,205  | 4,841                              | 128    | 14                       | 7      | 176                           | 8      | 26                       | -      | 5    | -             |
| Cottage VCA  |        |                                    |        |                          |        |                               |        |                          |        |      |               |
| Total housing units . . . . .                                      | 1,071  | 825                                | 10     | 9                        | -      | 191                           | 19     | 5                        | 4      | 3    | 5             |
| Occupied housing units. . . . .                                    | 1,017  | 781                                | 10     | 8                        | -      | 189                           | 19     | 5                        | 4      | 1    | -             |
| Households. . . . .  | 1,123  | 853                                | 12     | 8                        | -      | 215                           | 25     | 5                        | 4      | 1    | -             |
| Population. . . . .  | 4,177  | 3,222                              | 32     | 33                       | -      | 785                           | 74     | 15                       | 15     | 1    | -             |
| Espérance Trébuchet VCA  |        |                                    |        |                          |        |                               |        |                          |        |      |               |
| Total housing units . . . . .                                      | 597    | 497                                | 6      | 8                        | -      | 68                            | 2      | 2                        | 2      | 2    | 10            |
| Occupied housing units. . . . .                                    | 560    | 475                                | 6      | 7                        | -      | 66                            | 2      | 1                        | 2      | 1    | -             |
| Households. . . . .  | 604    | 517                                | 7      | 7                        | -      | 67                            | 2      | 1                        | 2      | 1    | -             |
| Population. . . . .  | 2,165  | 1,812                              | 28     | 37                       | -      | 270                           | 8      | 4                        | 3      | 3    | -             |
| Goodlands VCA  |        |                                    |        |                          |        |                               |        |                          |        |      |               |
| Total housing units . . . . .                                      | 5,458  | 4,441                              | 99     | 117                      | 20     | 523                           | 119    | 47                       | 27     | 22   | 43            |
| Occupied housing units. . . . .                                    | 5,081  | 4,163                              | 97     | 101                      | 20     | 507                           | 116    | 43                       | 27     | 4    | 3             |
| Households. . . . .  | 5,591  | 4,467                              | 182    | 110                      | 25     | 554                           | 169    | 44                       | 33     | 4    | 3             |
| Population. . . . .  | 20,400 | 16,489                             | 607    | 416                      | 77     | 1,948                         | 572    | 152                      | 133    | 6    | -             |

(1) Excluding 27 homeless households with a population of 29.

(2) A bathing facility is considered to be shared if it is used by the occupants of more than one housing unit.

Table HDU08 - Total housing units, housing units occupied by private households(1), households and population by geographical location and availability of bathing facilities(2)

| Country, Districts,<br>Municipal Wards or<br>Village Council Areas | Total | Availability of bathing facilities |        |                          |        |                               |        |                          |        |      |               |
|--|-------|------------------------------------|--------|--------------------------|--------|-------------------------------|--------|--------------------------|--------|------|---------------|
|  |       | Bathroom inside housing unit       |        |                          |        | Bathroom outside housing unit |        |                          |        | None | Not<br>stated |
|  |       | with<br>running water              |        | without<br>running water |        | with<br>running water         |        | without<br>running water |        |      |               |
|  |       | not<br>shared                      | shared | not<br>shared            | shared | not<br>shared                 | shared | not<br>shared            | shared |      |               |
| Grand Baie VCA-East(West in Pamp)                                  |       |                                    |        |                          |        |                               |        |                          |        |      |               |
| Total housing units . . . . .                                      | 4,321 | 4,123                              | 15     | 47                       | 3      | 66                            | 13     | 14                       | 1      | 7    | 32            |
| Occupied housing units. . . . .                                    | 2,842 | 2,690                              | 15     | 39                       | 3      | 66                            | 13     | 12                       | 1      | 3    | -             |
| Households. . . . .  | 2,940 | 2,781                              | 16     | 41                       | 3      | 69                            | 13     | 13                       | 1      | 3    | -             |
| Population. . . . .  | 9,569 | 9,093                              | 58     | 106                      | 8      | 220                           | 45     | 30                       | 4      | 5    | -             |
| Grand Gaube VCA  |       |                                    |        |                          |        |                               |        |                          |        |      |               |
| Total housing units . . . . .                                      | 2,419 | 2,078                              | 47     | 54                       | 10     | 128                           | 24     | 34                       | 11     | 22   | 11            |
| Occupied housing units. . . . .                                    | 1,939 | 1,632                              | 47     | 50                       | 10     | 121                           | 24     | 33                       | 10     | 12   | -             |
| Households. . . . .  | 2,177 | 1,815                              | 73     | 58                       | 14     | 131                           | 28     | 34                       | 12     | 12   | -             |
| Population. . . . .  | 7,657 | 6,408                              | 240    | 203                      | 47     | 477                           | 94     | 124                      | 41     | 23   | -             |
| Mapou VCA-North (South in Pamp)                                    |       |                                    |        |                          |        |                               |        |                          |        |      |               |
| Total housing units . . . . .                                      | 375   | 351                                | 1      | 1                        | -      | 10                            | 12     | -                        | -      | -    | -             |
| Occupied housing units. . . . .                                    | 342   | 318                                | 1      | 1                        | -      | 10                            | 12     | -                        | -      | -    | -             |
| Households. . . . .  | 369   | 339                                | 1      | 2                        | -      | 12                            | 15     | -                        | -      | -    | -             |
| Population. . . . .  | 1,285 | 1,167                              | 5      | 7                        | -      | 44                            | 62     | -                        | -      | -    | -             |
| Petit Raffray VCA  |       |                                    |        |                          |        |                               |        |                          |        |      |               |
| Total housing units . . . . .                                      | 2,288 | 1,697                              | 28     | 64                       | 3      | 393                           | 42     | 33                       | 2      | 8    | 18            |
| Occupied housing units. . . . .                                    | 2,173 | 1,616                              | 28     | 60                       | 3      | 389                           | 42     | 32                       | 2      | 1    | -             |
| Households. . . . .  | 2,401 | 1,752                              | 51     | 60                       | 6      | 432                           | 61     | 36                       | 2      | 1    | -             |
| Population. . . . .  | 9,234 | 6,770                              | 166    | 224                      | 12     | 1,703                         | 220    | 132                      | 6      | 1    | -             |
| Piton VCA-East(West in Pamp)                                       |       |                                    |        |                          |        |                               |        |                          |        |      |               |
| Total housing units . . . . .                                      | 924   | 766                                | 7      | 7                        | -      | 109                           | 5      | 2                        | -      | 2    | 26            |
| Occupied housing units. . . . .                                    | 877   | 747                                | 7      | 7                        | -      | 108                           | 5      | 2                        | -      | 1    | -             |
| Households. . . . .  | 975   | 818                                | 11     | 8                        | -      | 130                           | 5      | 2                        | -      | 1    | -             |
| Population. . . . .  | 3,408 | 2,876                              | 39     | 26                       | -      | 446                           | 16     | 3                        | -      | 2    | -             |
| Plaines des Roches VCA-North                                       |       |                                    |        |                          |        |                               |        |                          |        |      |               |
| Total housing units . . . . .                                      | 991   | 786                                | 10     | 5                        | -      | 148                           | 6      | 17                       | 4      | 4    | 11            |
| Occupied housing units. . . . .                                    | 947   | 756                                | 10     | 5                        | -      | 148                           | 6      | 15                       | 4      | 3    | -             |
| Households. . . . .  | 1,032 | 810                                | 13     | 6                        | -      | 173                           | 7      | 16                       | 4      | 3    | -             |
| Population. . . . .  | 3,789 | 3,034                              | 41     | 15                       | -      | 611                           | 23     | 44                       | 16     | 5    | -             |
| Poudre d'Or Hamlet VCA   |       |                                    |        |                          |        |                               |        |                          |        |      |               |
| Total housing units . . . . .                                      | 662   | 547                                | 11     | 14                       | -      | 64                            | 2      | 7                        | -      | 3    | 14            |
| Occupied housing units. . . . .                                    | 625   | 528                                | 11     | 13                       | -      | 63                            | 2      | 6                        | -      | 2    | -             |
| Households. . . . .  | 635   | 535                                | 12     | 13                       | -      | 65                            | 2      | 6                        | -      | 2    | -             |
| Population. . . . .  | 2,357 | 1,988                              | 41     | 46                       | -      | 251                           | 12     | 13                       | -      | 6    | -             |

(1) Excluding 27 homeless households with a population of 29.

(2) A bathing facility is considered to be shared if it is used by the occupants of more than one housing unit.

Table HDU08 - Total housing units, housing units occupied by private households(1), households and population by geographical location and availability of bathing facilities(2)

| Country, Districts,<br>Municipal Wards or<br>Village Council Areas | Total   | Availability of bathing facilities |        |                          |        |                               |        |                          |        |      |               |
|--|---------|------------------------------------|--------|--------------------------|--------|-------------------------------|--------|--------------------------|--------|------|---------------|
|  |         | Bathroom inside housing unit       |        |                          |        | Bathroom outside housing unit |        |                          |        | None | Not<br>stated |
|  |         | with<br>running water              |        | without<br>running water |        | with<br>running water         |        | without<br>running water |        |      |               |
|  |         | not<br>shared                      | shared | not<br>shared            | shared | not<br>shared                 | shared | not<br>shared            | shared |      |               |
| Poudre d'Or VCA  |         |                                    |        |                          |        |                               |        |                          |        |      |               |
| Total housing units . . . . .                                      | 1,055   | 714                                | 42     | 45                       | 5      | 170                           | 30     | 11                       | 6      | 3    | 29            |
| Occupied housing units . . . . .                                   | 1,009   | 700                                | 42     | 43                       | 5      | 169                           | 30     | 11                       | 6      | 3    | -             |
| Households . . . . .   | 1,114   | 772                                | 56     | 46                       | 6      | 177                           | 36     | 11                       | 6      | 4    | -             |
| Population . . . . .   | 4,096   | 2,872                              | 171    | 175                      | 19     | 678                           | 110    | 35                       | 30     | 6    | -             |
| Rivière du Rempart VCA   |         |                                    |        |                          |        |                               |        |                          |        |      |               |
| Total housing units . . . . .                                      | 2,982   | 2,460                              | 46     | 61                       | 5      | 249                           | 18     | 60                       | 5      | 5    | 73            |
| Occupied housing units . . . . .                                   | 2,815   | 2,384                              | 46     | 54                       | 5      | 246                           | 18     | 55                       | 5      | 2    | -             |
| Households . . . . .   | 2,955   | 2,490                              | 48     | 57                       | 5      | 270                           | 20     | 58                       | 5      | 2    | -             |
| Population . . . . .   | 10,817  | 9,223                              | 166    | 203                      | 21     | 935                           | 70     | 178                      | 12     | 9    | -             |
| Roche Terre VCA  |         |                                    |        |                          |        |                               |        |                          |        |      |               |
| Total housing units . . . . .                                      | 843     | 707                                | 3      | 8                        | 1      | 102                           | 7      | 10                       | -      | 1    | 4             |
| Occupied housing units . . . . .                                   | 802     | 674                                | 3      | 6                        | 1      | 101                           | 7      | 10                       | -      | -    | -             |
| Households . . . . .   | 872     | 722                                | 6      | 7                        | 2      | 111                           | 13     | 13                       | -      | -    | -             |
| Population . . . . .   | 3,113   | 2,582                              | 17     | 26                       | 6      | 396                           | 35     | 51                       | -      | -    | -             |
| Roches Noires VCA-North  |         |                                    |        |                          |        |                               |        |                          |        |      |               |
| Total housing units . . . . .                                      | 1,638   | 1,214                              | 5      | 11                       | -      | 302                           | 16     | 37                       | 5      | 15   | 33            |
| Occupied housing units . . . . .                                   | 1,375   | 1,005                              | 4      | 10                       | -      | 299                           | 14     | 37                       | 5      | 1    | -             |
| Households . . . . .   | 1,509   | 1,105                              | 4      | 12                       | -      | 324                           | 17     | 39                       | 7      | 1    | -             |
| Population . . . . .   | 5,470   | 4,011                              | 12     | 35                       | -      | 1,183                         | 59     | 139                      | 30     | 1    | -             |
| The Vale VCA   |         |                                    |        |                          |        |                               |        |                          |        |      |               |
| Total housing units . . . . .                                      | 1,056   | 828                                | 6      | 12                       | -      | 139                           | 7      | 3                        | 2      | 3    | 56            |
| Occupied housing units . . . . .                                   | 963     | 797                                | 6      | 12                       | -      | 137                           | 7      | 2                        | 2      | -    | -             |
| Households . . . . .   | 1,027   | 853                                | 6      | 12                       | -      | 144                           | 8      | 2                        | 2      | -    | -             |
| Population . . . . .   | 3,869   | 3,250                              | 19     | 41                       | -      | 521                           | 33     | 3                        | 2      | -    | -             |
| Villebague VCA-East  |         |                                    |        |                          |        |                               |        |                          |        |      |               |
| Total housing units . . . . .                                      | 25      | 23                                 | -      | -                        | -      | -                             | -      | 2                        | -      | -    | -             |
| Occupied housing units . . . . .                                   | 21      | 21                                 | -      | -                        | -      | -                             | -      | -                        | -      | -    | -             |
| Households . . . . .   | 21      | 21                                 | -      | -                        | -      | -                             | -      | -                        | -      | -    | -             |
| Population . . . . .   | 72      | 72                                 | -      | -                        | -      | -                             | -      | -                        | -      | -    | -             |
| FLACQ DISTRICT-wholly rural  |         |                                    |        |                          |        |                               |        |                          |        |      |               |
| Total housing units . . . . .                                      | 36,265  | 29,400                             | 496    | 841                      | 60     | 3,250                         | 594    | 684                      | 86     | 163  | 691           |
| Occupied housing units . . . . .                                   | 33,819  | 27,906                             | 492    | 772                      | 58     | 3,188                         | 583    | 648                      | 81     | 85   | 6             |
| Households . . . . .   | 36,625  | 30,024                             | 586    | 867                      | 62     | 3,575                         | 644    | 688                      | 88     | 85   | 6             |
| Population . . . . .   | 135,389 | 112,310                            | 1,965  | 3,165                    | 195    | 12,858                        | 2,085  | 2,321                    | 285    | 184  | 21            |

(1) Excluding 27 homeless households with a population of 29.

(2) A bathing facility is considered to be shared if it is used by the occupants of more than one housing unit.

Table HDU08 - Total housing units, housing units occupied by private households(1), households and population by geographical location and availability of bathing facilities(2)

| Country, Districts,<br>Municipal Wards or<br>Village Council Areas | Total  | Availability of bathing facilities |        |                          |        |                               |        |                          |        |      |               |
|--|--------|------------------------------------|--------|--------------------------|--------|-------------------------------|--------|--------------------------|--------|------|---------------|
|  |        | Bathroom inside housing unit       |        |                          |        | Bathroom outside housing unit |        |                          |        | None | Not<br>stated |
|  |        | with<br>running water              |        | without<br>running water |        | with<br>running water         |        | without<br>running water |        |      |               |
|  |        | not<br>shared                      | shared | not<br>shared            | shared | not<br>shared                 | shared | not<br>shared            | shared |      |               |
| Amaury VCA-South(North in RR)                                      |        |                                    |        |                          |        |                               |        |                          |        |      |               |
| Total housing units . . . . .                                      | 79     | 63                                 | 2      | 4                        | -      | 7                             | -      | 1                        | 2      | -    | -             |
| Occupied housing units. . . . .                                    | 77     | 61                                 | 2      | 4                        | -      | 7                             | -      | 1                        | 2      | -    | -             |
| Households. . . . .  | 91     | 74                                 | 2      | 5                        | -      | 7                             | -      | 1                        | 2      | -    | -             |
| Population. . . . .  | 313    | 263                                | 6      | 12                       | -      | 20                            | -      | 5                        | 7      | -    | -             |
| Bel Air Riv. Sèche VCA   |        |                                    |        |                          |        |                               |        |                          |        |      |               |
| Total housing units . . . . .                                      | 4,640  | 3,681                              | 61     | 104                      | 5      | 452                           | 135    | 95                       | 17     | 19   | 71            |
| Occupied housing units. . . . .                                    | 4,443  | 3,592                              | 61     | 94                       | 4      | 440                           | 132    | 91                       | 17     | 11   | 1             |
| Households. . . . .  | 4,845  | 3,900                              | 73     | 101                      | 5      | 488                           | 150    | 98                       | 18     | 11   | 1             |
| Population. . . . .  | 17,677 | 14,461                             | 246    | 344                      | 24     | 1,715                         | 483    | 326                      | 52     | 21   | 5             |
| Bon Accueil VCA  |        |                                    |        |                          |        |                               |        |                          |        |      |               |
| Total housing units . . . . .                                      | 1,553  | 1,254                              | 10     | 27                       | 2      | 164                           | 30     | 12                       | 5      | 3    | 46            |
| Occupied housing units. . . . .                                    | 1,478  | 1,232                              | 10     | 26                       | 2      | 161                           | 28     | 12                       | 5      | 2    | -             |
| Households. . . . .  | 1,616  | 1,335                              | 13     | 32                       | 2      | 182                           | 30     | 13                       | 7      | 2    | -             |
| Population. . . . .  | 6,282  | 5,222                              | 49     | 135                      | 7      | 695                           | 108    | 37                       | 27     | 2    | -             |
| Brisée Verdière VCA-South(N.in RR)                                 |        |                                    |        |                          |        |                               |        |                          |        |      |               |
| Total housing units . . . . .                                      | 1,947  | 1,550                              | 8      | 42                       | 2      | 232                           | 17     | 33                       | -      | 11   | 52            |
| Occupied housing units. . . . .                                    | 1,833  | 1,509                              | 8      | 35                       | 2      | 226                           | 17     | 31                       | -      | 4    | 1             |
| Households. . . . .  | 2,023  | 1,657                              | 10     | 41                       | 2      | 256                           | 18     | 34                       | -      | 4    | 1             |
| Population. . . . .  | 7,534  | 6,287                              | 25     | 144                      | 4      | 905                           | 54     | 108                      | -      | 4    | 3             |
| Camp de Masque Pavé VCA  |        |                                    |        |                          |        |                               |        |                          |        |      |               |
| Total housing units . . . . .                                      | 1,085  | 813                                | 20     | 25                       | -      | 148                           | 27     | 22                       | 7      | 9    | 14            |
| Occupied housing units. . . . .                                    | 1,046  | 802                                | 19     | 24                       | -      | 146                           | 27     | 22                       | 3      | 3    | -             |
| Households. . . . .  | 1,112  | 841                                | 23     | 26                       | -      | 163                           | 30     | 23                       | 3      | 3    | -             |
| Population. . . . .  | 4,278  | 3,294                              | 81     | 87                       | -      | 627                           | 108    | 65                       | 11     | 5    | -             |
| Camp de Masque VCA   |        |                                    |        |                          |        |                               |        |                          |        |      |               |
| Total housing units . . . . .                                      | 734    | 657                                | 5      | 9                        | 1      | 33                            | 7      | 8                        | 1      | 2    | 11            |
| Occupied housing units. . . . .                                    | 687    | 624                                | 5      | 9                        | 1      | 32                            | 6      | 8                        | 1      | 1    | -             |
| Households. . . . .  | 711    | 637                                | 5      | 13                       | 1      | 38                            | 7      | 8                        | 1      | 1    | -             |
| Population. . . . .  | 2,714  | 2,459                              | 15     | 54                       | 3      | 143                           | 19     | 19                       | 1      | 1    | -             |
| Camp Ithier VCA  |        |                                    |        |                          |        |                               |        |                          |        |      |               |
| Total housing units . . . . .                                      | 1,165  | 887                                | 21     | 25                       | 1      | 122                           | 20     | 26                       | 1      | 6    | 56            |
| Occupied housing units. . . . .                                    | 1,093  | 871                                | 21     | 25                       | 1      | 122                           | 20     | 26                       | 1      | 6    | -             |
| Households. . . . .  | 1,135  | 899                                | 23     | 26                       | 1      | 131                           | 20     | 28                       | 1      | 6    | -             |
| Population. . . . .  | 4,327  | 3,436                              | 99     | 94                       | 2      | 486                           | 69     | 119                      | 4      | 18   | -             |

(1) Excluding 27 homeless households with a population of 29.

(2) A bathing facility is considered to be shared if it is used by the occupants of more than one housing unit.

Table HDU08 - Total housing units, housing units occupied by private households(1), households and population by geographical location and availability of bathing facilities(2)

| Country, Districts,<br>Municipal Wards or<br>Village Council Areas | Total  | Availability of bathing facilities |        |                          |        |                               |        |                          |        |      |               |
|--|--------|------------------------------------|--------|--------------------------|--------|-------------------------------|--------|--------------------------|--------|------|---------------|
|  |        | Bathroom inside housing unit       |        |                          |        | Bathroom outside housing unit |        |                          |        | None | Not<br>stated |
|  |        | with<br>running water              |        | without<br>running water |        | with<br>running water         |        | without<br>running water |        |      |               |
|  |        | not<br>shared                      | shared | not<br>shared            | shared | not<br>shared                 | shared | not<br>shared            | shared |      |               |
| Centre de Flacq VCA  |        |                                    |        |                          |        |                               |        |                          |        |      |               |
| Total housing units . . . . .                                      | 4,384  | 3,921                              | 88     | 63                       | 5      | 188                           | 30     | 50                       | 11     | 6    | 22            |
| Occupied housing units. . . . .                                    | 4,154  | 3,734                              | 88     | 58                       | 4      | 180                           | 29     | 49                       | 11     | -    | 1             |
| Households. . . . .  | 4,366  | 3,912                              | 96     | 67                       | 4      | 191                           | 30     | 52                       | 13     | -    | 1             |
| Population. . . . .  | 15,754 | 14,229                             | 317    | 254                      | 14     | 629                           | 93     | 162                      | 55     | -    | 1             |
| Clémencia VCA  |        |                                    |        |                          |        |                               |        |                          |        |      |               |
| Total housing units . . . . .                                      | 474    | 398                                | 3      | 3                        | -      | 47                            | 6      | 5                        | -      | 1    | 11            |
| Occupied housing units. . . . .                                    | 451    | 392                                | 3      | -                        | -      | 46                            | 6      | 4                        | -      | -    | -             |
| Households. . . . .  | 486    | 417                                | 4      | -                        | -      | 54                            | 7      | 4                        | -      | -    | -             |
| Population. . . . .  | 1,849  | 1,610                              | 14     | -                        | -      | 193                           | 27     | 5                        | -      | -    | -             |
| Écroignard VCA   |        |                                    |        |                          |        |                               |        |                          |        |      |               |
| Total housing units . . . . .                                      | 1,608  | 1,321                              | 17     | 38                       | 3      | 138                           | 17     | 28                       | 1      | 2    | 43            |
| Occupied housing units. . . . .                                    | 1,523  | 1,284                              | 17     | 35                       | 3      | 137                           | 17     | 27                       | 1      | 2    | -             |
| Households. . . . .  | 1,662  | 1,382                              | 23     | 40                       | 3      | 162                           | 19     | 29                       | 2      | 2    | -             |
| Population. . . . .  | 6,069  | 5,106                              | 77     | 134                      | 12     | 584                           | 67     | 80                       | 7      | 2    | -             |
| Grand River South-East VCA   |        |                                    |        |                          |        |                               |        |                          |        |      |               |
| Total housing units . . . . .                                      | 536    | 433                                | 14     | 14                       | 3      | 25                            | 22     | 17                       | 2      | 4    | 2             |
| Occupied housing units. . . . .                                    | 509    | 411                                | 14     | 13                       | 3      | 25                            | 22     | 16                       | 2      | 3    | -             |
| Households. . . . .  | 552    | 436                                | 23     | 15                       | 4      | 30                            | 22     | 17                       | 2      | 3    | -             |
| Population. . . . .  | 2,115  | 1,700                              | 85     | 43                       | 16     | 134                           | 68     | 54                       | 5      | 10   | -             |
| Lalmatie VCA-East(West in Moka)                                    |        |                                    |        |                          |        |                               |        |                          |        |      |               |
| Total housing units . . . . .                                      | 2,650  | 2,170                              | 6      | 57                       | 1      | 294                           | 21     | 35                       | -      | 18   | 48            |
| Occupied housing units. . . . .                                    | 2,511  | 2,101                              | 6      | 53                       | 1      | 289                           | 21     | 34                       | -      | 5    | 1             |
| Households. . . . .  | 2,750  | 2,290                              | 8      | 57                       | 1      | 327                           | 25     | 36                       | -      | 5    | 1             |
| Population. . . . .  | 10,416 | 8,784                              | 23     | 236                      | 2      | 1,162                         | 78     | 122                      | -      | 5    | 4             |
| Laventure VCA  |        |                                    |        |                          |        |                               |        |                          |        |      |               |
| Total housing units . . . . .                                      | 1,608  | 1,217                              | 18     | 35                       | 6      | 180                           | 21     | 52                       | 11     | 12   | 56            |
| Occupied housing units. . . . .                                    | 1,524  | 1,197                              | 18     | 34                       | 6      | 178                           | 21     | 51                       | 11     | 8    | -             |
| Households. . . . .  | 1,667  | 1,290                              | 21     | 41                       | 6      | 208                           | 24     | 58                       | 11     | 8    | -             |
| Population. . . . .  | 6,038  | 4,759                              | 57     | 159                      | 15     | 715                           | 77     | 200                      | 37     | 19   | -             |
| Mare La Chaux VCA  |        |                                    |        |                          |        |                               |        |                          |        |      |               |
| Total housing units . . . . .                                      | 527    | 429                                | 21     | 20                       | 2      | 34                            | 10     | 9                        | -      | 2    | -             |
| Occupied housing units. . . . .                                    | 499    | 405                                | 21     | 18                       | 2      | 34                            | 10     | 7                        | -      | 2    | -             |
| Households. . . . .  | 521    | 423                                | 21     | 20                       | 2      | 35                            | 10     | 8                        | -      | 2    | -             |
| Population. . . . .  | 1,951  | 1,587                              | 78     | 77                       | 6      | 129                           | 33     | 34                       | -      | 7    | -             |

(1) Excluding 27 homeless households with a population of 29.

(2) A bathing facility is considered to be shared if it is used by the occupants of more than one housing unit.



Table HDU08 - Total housing units, housing units occupied by private households(1), households and population by geographical location and availability of bathing facilities(2)

| Country, Districts,<br>Municipal Wards or<br>Village Council Areas | Total | Availability of bathing facilities |        |                          |        |                               |        |                          |        |      |               |
|--|-------|------------------------------------|--------|--------------------------|--------|-------------------------------|--------|--------------------------|--------|------|---------------|
|  |       | Bathroom inside housing unit       |        |                          |        | Bathroom outside housing unit |        |                          |        | None | Not<br>stated |
|  |       | with<br>running water              |        | without<br>running water |        | with<br>running water         |        | without<br>running water |        |      |               |
|  |       | not<br>shared                      | shared | not<br>shared            | shared | not<br>shared                 | shared | not<br>shared            | shared |      |               |
| Médine Camp de Masque East VCA                                     |       |                                    |        |                          |        |                               |        |                          |        |      |               |
| Total housing units . . . . .                                      | 1,382 | 1,263                              | 16     | 26                       | -      | 32                            | 6      | 8                        | -      | 2    | 29            |
| Occupied housing units. . . . .                                    | 1,325 | 1,238                              | 16     | 24                       | -      | 32                            | 6      | 7                        | -      | 1    | 1             |
| Households. . . . .  | 1,473 | 1,374                              | 23     | 28                       | -      | 33                            | 6      | 7                        | -      | 1    | 1             |
| Population. . . . .  | 5,588 | 5,256                              | 81     | 102                      | -      | 110                           | 15     | 21                       | -      | 1    | 2             |
| Montagne Blanche VCA - East  |       |                                    |        |                          |        |                               |        |                          |        |      |               |
| Total housing units . . . . .                                      | 292   | 234                                | 2      | 18                       | 2      | 12                            | -      | 8                        | -      | -    | 16            |
| Occupied housing units. . . . .                                    | 273   | 231                                | 2      | 18                       | 2      | 12                            | -      | 8                        | -      | -    | -             |
| Households. . . . .  | 293   | 244                                | 2      | 20                       | 3      | 13                            | -      | 11                       | -      | -    | -             |
| Population. . . . .  | 1,067 | 886                                | 8      | 79                       | 7      | 38                            | -      | 49                       | -      | -    | -             |
| Olivia VCA   |       |                                    |        |                          |        |                               |        |                          |        |      |               |
| Total housing units . . . . .                                      | 805   | 653                                | 15     | 13                       | 1      | 69                            | 22     | 12                       | 1      | 5    | 14            |
| Occupied housing units. . . . .                                    | 778   | 641                                | 15     | 13                       | 1      | 69                            | 21     | 12                       | 1      | 5    | -             |
| Households. . . . .  | 947   | 753                                | 33     | 17                       | 1      | 87                            | 32     | 18                       | 1      | 5    | -             |
| Population. . . . .  | 3,668 | 2,990                              | 101    | 79                       | 2      | 327                           | 93     | 57                       | 4      | 15   | -             |
| Plaines des Roches VCA - South                                     |       |                                    |        |                          |        |                               |        |                          |        |      |               |
| Total housing units . . . . .                                      | 83    | 57                                 | -      | 3                        | -      | 12                            | 5      | -                        | -      | 1    | 5             |
| Occupied housing units. . . . .                                    | 72    | 54                                 | -      | 1                        | -      | 12                            | 5      | -                        | -      | -    | -             |
| Households. . . . .  | 75    | 57                                 | -      | 1                        | -      | 12                            | 5      | -                        | -      | -    | -             |
| Population. . . . .  | 272   | 211                                | -      | 3                        | -      | 41                            | 17     | -                        | -      | -    | -             |
| Poste de Flacq VCA   |       |                                    |        |                          |        |                               |        |                          |        |      |               |
| Total housing units . . . . .                                      | 2,554 | 1,946                              | 13     | 120                      | 1      | 320                           | 22     | 91                       | 3      | 19   | 19            |
| Occupied housing units. . . . .                                    | 2,128 | 1,566                              | 13     | 109                      | 1      | 316                           | 21     | 87                       | 3      | 12   | -             |
| Households. . . . .  | 2,334 | 1,697                              | 16     | 127                      | 1      | 367                           | 23     | 87                       | 4      | 12   | -             |
| Population. . . . .  | 8,522 | 6,217                              | 57     | 456                      | 4      | 1,344                         | 82     | 317                      | 9      | 36   | -             |
| Quatre Cocos VCA   |       |                                    |        |                          |        |                               |        |                          |        |      |               |
| Total housing units . . . . .                                      | 1,590 | 1,137                              | 50     | 64                       | 7      | 181                           | 51     | 63                       | 8      | 10   | 19            |
| Occupied housing units. . . . .                                    | 1,473 | 1,063                              | 50     | 60                       | 7      | 178                           | 51     | 52                       | 8      | 4    | -             |
| Households. . . . .  | 1,578 | 1,146                              | 54     | 63                       | 7      | 191                           | 52     | 53                       | 8      | 4    | -             |
| Population. . . . .  | 5,867 | 4,311                              | 176    | 238                      | 17     | 717                           | 183    | 196                      | 17     | 12   | -             |
| Quatre Soeurs VCA  |       |                                    |        |                          |        |                               |        |                          |        |      |               |
| Total housing units . . . . .                                      | 840   | 561                                | 3      | 13                       | -      | 179                           | 24     | 41                       | 4      | 13   | 2             |
| Occupied housing units. . . . .                                    | 796   | 533                                | 3      | 11                       | -      | 174                           | 24     | 38                       | 4      | 9    | -             |
| Households. . . . .  | 914   | 623                                | 5      | 11                       | -      | 197                           | 27     | 38                       | 4      | 9    | -             |
| Population. . . . .  | 3,324 | 2,335                              | 19     | 39                       | -      | 706                           | 74     | 121                      | 13     | 17   | -             |

(1) Excluding 27 homeless households with a population of 29.

(2) A bathing facility is considered to be shared if it is used by the occupants of more than one housing unit.

Table HDU08 - Total housing units, housing units occupied by private households(1), households and population by geographical location and availability of bathing facilities(2)

| Country, Districts,<br>Municipal Wards or<br>Village Council Areas | Total   | Availability of bathing facilities |        |                          |        |                               |        |                          |        |      |               |
|--|---------|------------------------------------|--------|--------------------------|--------|-------------------------------|--------|--------------------------|--------|------|---------------|
|  |         | Bathroom inside housing unit       |        |                          |        | Bathroom outside housing unit |        |                          |        | None | Not<br>stated |
|  |         | with<br>running water              |        | without<br>running water |        | with<br>running water         |        | without<br>running water |        |      |               |
|  |         | not<br>shared                      | shared | not<br>shared            | shared | not<br>shared                 | shared | not<br>shared            | shared |      |               |
| Queen Victoria VCA   |         |                                    |        |                          |        |                               |        |                          |        |      |               |
| Total housing units . . . . .                                      | 850     | 736                                | 10     | 5                        | 1      | 42                            | 4      | 10                       | -      | -    | 42            |
| Occupied housing units. . . . .                                    | 778     | 706                                | 10     | 5                        | 1      | 42                            | 4      | 10                       | -      | -    | -             |
| Households. . . . .  | 823     | 747                                | 11     | 5                        | 1      | 45                            | 4      | 10                       | -      | -    | -             |
| Population. . . . .  | 2,920   | 2,673                              | 35     | 13                       | 1      | 150                           | 16     | 32                       | -      | -    | -             |
| Sébastienopol VCA  |         |                                    |        |                          |        |                               |        |                          |        |      |               |
| Total housing units . . . . .                                      | 1,421   | 1,059                              | 36     | 50                       | 6      | 157                           | 36     | 33                       | 4      | 5    | 35            |
| Occupied housing units. . . . .                                    | 1,356   | 1,035                              | 36     | 47                       | 6      | 155                           | 36     | 33                       | 4      | 3    | 1             |
| Households. . . . .  | 1,445   | 1,097                              | 39     | 50                       | 6      | 172                           | 40     | 33                       | 4      | 3    | 1             |
| Population. . . . .  | 5,574   | 4,339                              | 130    | 173                      | 21     | 646                           | 130    | 113                      | 11     | 5    | 6             |
| St Julien (Haut de Flacq) VCA-East                                 |         |                                    |        |                          |        |                               |        |                          |        |      |               |
| Total housing units . . . . .                                      | 767     | 672                                | 18     | 3                        | -      | 36                            | 19     | 3                        | 2      | -    | 14            |
| Occupied housing units. . . . .                                    | 651     | 571                                | 17     | 3                        | -      | 36                            | 19     | 3                        | 2      | -    | -             |
| Households. . . . .  | 679     | 598                                | 17     | 3                        | -      | 37                            | 19     | 3                        | 2      | -    | -             |
| Population. . . . .  | 2,395   | 2,136                              | 53     | 10                       | -      | 117                           | 63     | 10                       | 6      | -    | -             |
| St Julien D'Hotman VCA-East  |         |                                    |        |                          |        |                               |        |                          |        |      |               |
| Total housing units . . . . .                                      | 952     | 888                                | 5      | 10                       | -      | 32                            | 2      | 4                        | -      | 3    | 8             |
| Occupied housing units. . . . .                                    | 899     | 849                                | 5      | 8                        | -      | 30                            | 2      | 3                        | -      | 2    | -             |
| Households. . . . .  | 960     | 901                                | 6      | 10                       | -      | 34                            | 4      | 3                        | -      | 2    | -             |
| Population. . . . .  | 3,295   | 3,112                              | 13     | 28                       | -      | 124                           | 5      | 11                       | -      | 2    | -             |
| Trou D'Eau Douce VCA   |         |                                    |        |                          |        |                               |        |                          |        |      |               |
| Total housing units . . . . .                                      | 1,739   | 1,400                              | 34     | 50                       | 11     | 114                           | 40     | 18                       | 6      | 10   | 56            |
| Occupied housing units. . . . .                                    | 1,462   | 1,204                              | 32     | 45                       | 11     | 109                           | 38     | 16                       | 5      | 2    | -             |
| Households. . . . .  | 1,567   | 1,294                              | 35     | 48                       | 12     | 115                           | 40     | 16                       | 5      | 2    | -             |
| Population. . . . .  | 5,580   | 4,647                              | 120    | 172                      | 38     | 401                           | 123    | 58                       | 19     | 2    | -             |
| GRAND PORT DISTRICT-wholly rural                                   |         |                                    |        |                          |        |                               |        |                          |        |      |               |
| Total housing units . . . . .                                      | 30,286  | 26,117                             | 453    | 519                      | 42     | 1,499                         | 300    | 577                      | 73     | 162  | 544           |
| Occupied housing units. . . . .                                    | 28,339  | 24,871                             | 452    | 483                      | 41     | 1,465                         | 299    | 562                      | 73     | 89   | 4             |
| Households. . . . .  | 30,360  | 26,559                             | 514    | 528                      | 46     | 1,618                         | 308    | 600                      | 84     | 97   | 6             |
| Population. . . . .  | 110,247 | 97,060                             | 1,622  | 1,942                    | 153    | 5,877                         | 1,005  | 2,035                    | 274    | 256  | 23            |
| Bambous Virieux VCA  |         |                                    |        |                          |        |                               |        |                          |        |      |               |
| Total housing units . . . . .                                      | 413     | 218                                | 25     | 16                       | 5      | 28                            | 15     | 77                       | 20     | 9    | -             |
| Occupied housing units. . . . .                                    | 395     | 207                                | 25     | 15                       | 5      | 27                            | 15     | 75                       | 20     | 6    | -             |
| Households. . . . .  | 429     | 224                                | 25     | 19                       | 5      | 29                            | 15     | 82                       | 24     | 6    | -             |
| Population. . . . .  | 1,523   | 840                                | 77     | 59                       | 16     | 112                           | 40     | 300                      | 61     | 18   | -             |

(1) Excluding 27 homeless households with a population of 29.

(2) A bathing facility is considered to be shared if it is used by the occupants of more than one housing unit.

Table HDU08 - Total housing units, housing units occupied by private households(1), households and population by geographical location and availability of bathing facilities(2)

| Country, Districts,<br>Municipal Wards or<br>Village Council Areas | Total | Availability of bathing facilities |        |                          |        |                               |        |                          |        |      |               |  |
|--|-------|------------------------------------|--------|--------------------------|--------|-------------------------------|--------|--------------------------|--------|------|---------------|--|
|  |       | Bathroom inside housing unit       |        |                          |        | Bathroom outside housing unit |        |                          |        | None | Not<br>stated |  |
|  |       | with<br>running water              |        | without<br>running water |        | with<br>running water         |        | without<br>running water |        |      |               |  |
|  |       | not<br>shared                      | shared | not<br>shared            | shared | not<br>shared                 | shared | not<br>shared            | shared |      |               |  |
| Bananès VCA  |       |                                    |        |                          |        |                               |        |                          |        |      |               |  |
| Total housing units . . . . .                                      | 180   | 172                                | -      | 1                        | -      | 1                             | -      | 6                        | -      | -    | -             |  |
| Occupied housing units . . . . .                                   | 179   | 171                                | -      | 1                        | -      | 1                             | -      | 6                        | -      | -    | -             |  |
| Households . . . . .   | 179   | 171                                | -      | 1                        | -      | 1                             | -      | 6                        | -      | -    | -             |  |
| Population . . . . .   | 678   | 650                                | -      | 6                        | -      | 4                             | -      | 18                       | -      | -    | -             |  |
| Beau Vallon VCA  |       |                                    |        |                          |        |                               |        |                          |        |      |               |  |
| Total housing units . . . . .                                      | 2,342 | 1,974                              | 29     | 31                       | 7      | 159                           | 69     | 39                       | 10     | 4    | 20            |  |
| Occupied housing units . . . . .                                   | 1,889 | 1,544                              | 29     | 30                       | 7      | 158                           | 69     | 38                       | 10     | 4    | -             |  |
| Households . . . . .   | 2,002 | 1,630                              | 30     | 38                       | 8      | 173                           | 69     | 40                       | 10     | 4    | -             |  |
| Population . . . . .   | 6,962 | 5,605                              | 82     | 118                      | 28     | 687                           | 240    | 159                      | 37     | 6    | -             |  |
| Bois des Amourettes VCA  |       |                                    |        |                          |        |                               |        |                          |        |      |               |  |
| Total housing units . . . . .                                      | 457   | 372                                | -      | 10                       | -      | 47                            | -      | 22                       | 2      | 3    | 1             |  |
| Occupied housing units . . . . .                                   | 437   | 360                                | -      | 10                       | -      | 41                            | -      | 22                       | 2      | 2    | -             |  |
| Households . . . . .   | 483   | 400                                | -      | 10                       | -      | 46                            | -      | 23                       | 2      | 2    | -             |  |
| Population . . . . .   | 1,879 | 1,546                              | -      | 47                       | -      | 187                           | -      | 89                       | 8      | 2    | -             |  |
| Cluny VCA  |       |                                    |        |                          |        |                               |        |                          |        |      |               |  |
| Total housing units . . . . .                                      | 408   | 352                                | 14     | 2                        | 2      | 18                            | -      | 13                       | 2      | 5    | -             |  |
| Occupied housing units . . . . .                                   | 384   | 333                                | 14     | 1                        | 2      | 18                            | -      | 10                       | 2      | 4    | -             |  |
| Households . . . . .   | 432   | 375                                | 16     | 1                        | 2      | 20                            | -      | 12                       | 2      | 4    | -             |  |
| Population . . . . .   | 1,544 | 1,348                              | 56     | 4                        | 6      | 75                            | -      | 35                       | 10     | 10   | -             |  |
| Grand Bel Air VCA  |       |                                    |        |                          |        |                               |        |                          |        |      |               |  |
| Total housing units . . . . .                                      | 466   | 324                                | 22     | 2                        | 1      | 21                            | 2      | 5                        | -      | 14   | 75            |  |
| Occupied housing units . . . . .                                   | 385   | 318                                | 22     | 2                        | 1      | 21                            | 2      | 5                        | -      | 14   | -             |  |
| Households . . . . .   | 403   | 334                                | 23     | 2                        | 1      | 21                            | 2      | 5                        | -      | 15   | -             |  |
| Population . . . . .   | 1,506 | 1,238                              | 81     | 8                        | 6      | 91                            | 5      | 22                       | -      | 55   | -             |  |
| Grand Sable VCA  |       |                                    |        |                          |        |                               |        |                          |        |      |               |  |
| Total housing units . . . . .                                      | 526   | 353                                | 8      | 9                        | -      | 59                            | 11     | 71                       | 2      | 12   | 1             |  |
| Occupied housing units . . . . .                                   | 517   | 349                                | 8      | 9                        | -      | 59                            | 11     | 70                       | 2      | 9    | -             |  |
| Households . . . . .   | 557   | 376                                | 8      | 9                        | -      | 68                            | 11     | 74                       | 2      | 9    | -             |  |
| Population . . . . .   | 2,157 | 1,485                              | 29     | 42                       | -      | 256                           | 32     | 284                      | 4      | 25   | -             |  |
| L'Escalier VCA - East  |       |                                    |        |                          |        |                               |        |                          |        |      |               |  |
| Total housing units . . . . .                                      | 2,175 | 1,914                              | 40     | 39                       | 7      | 97                            | 20     | 30                       | 6      | 16   | 6             |  |
| Occupied housing units . . . . .                                   | 2,086 | 1,848                              | 40     | 31                       | 7      | 94                            | 20     | 30                       | 6      | 9    | 1             |  |
| Households . . . . .   | 2,268 | 2,006                              | 45     | 34                       | 7      | 108                           | 20     | 31                       | 6      | 10   | 1             |  |
| Population . . . . .   | 7,809 | 6,954                              | 127    | 135                      | 25     | 356                           | 64     | 105                      | 15     | 25   | 3             |  |

(1) Excluding 27 homeless households with a population of 29.

(2) A bathing facility is considered to be shared if it is used by the occupants of more than one housing unit.

Table HDU08 - Total housing units, housing units occupied by private households(1), households and population by geographical location and availability of bathing facilities(2)

| Country, Districts,<br>Municipal Wards or<br>Village Council Areas | Total  | Availability of bathing facilities |        |                          |        |                               |        |                          |        |      |               |
|--|--------|------------------------------------|--------|--------------------------|--------|-------------------------------|--------|--------------------------|--------|------|---------------|
|  |        | Bathroom inside housing unit       |        |                          |        | Bathroom outside housing unit |        |                          |        | None | Not<br>stated |
|  |        | with<br>running water              |        | without<br>running water |        | with<br>running water         |        | without<br>running water |        |      |               |
|  |        | not<br>shared                      | shared | not<br>shared            | shared | not<br>shared                 | shared | not<br>shared            | shared |      |               |
| Mahébourg VCA  |        |                                    |        |                          |        |                               |        |                          |        |      |               |
| Total housing units . . . . .                                      | 4,554  | 4,177                              | 63     | 50                       | 6      | 154                           | 48     | 27                       | 2      | 17   | 10            |
| Occupied housing units . . . . .                                   | 4,233  | 3,898                              | 63     | 44                       | 6      | 145                           | 48     | 25                       | 2      | 2    | -             |
| Households . . . . .   | 4,320  | 3,975                              | 65     | 46                       | 6      | 150                           | 48     | 25                       | 2      | 3    | -             |
| Population . . . . .   | 15,153 | 14,027                             | 221    | 165                      | 19     | 479                           | 157    | 71                       | 6      | 8    | -             |
| Mare Chicose VCA   |        |                                    |        |                          |        |                               |        |                          |        |      |               |
| Total housing units . . . . .                                      | 96     | 72                                 | -      | 2                        | -      | 4                             | -      | 9                        | 1      | -    | 8             |
| Occupied housing units . . . . .                                   | 88     | 72                                 | -      | 2                        | -      | 4                             | -      | 9                        | 1      | -    | -             |
| Households . . . . .   | 90     | 74                                 | -      | 2                        | -      | 4                             | -      | 9                        | 1      | -    | -             |
| Population . . . . .   | 327    | 279                                | -      | 6                        | -      | 13                            | -      | 26                       | 3      | -    | -             |
| Mare d'Albert VCA  |        |                                    |        |                          |        |                               |        |                          |        |      |               |
| Total housing units . . . . .                                      | 1,324  | 1,161                              | 23     | 6                        | 1      | 72                            | 18     | 3                        | -      | -    | 40            |
| Occupied housing units . . . . .                                   | 1,253  | 1,131                              | 23     | 5                        | 1      | 72                            | 18     | 3                        | -      | -    | -             |
| Households . . . . .   | 1,295  | 1,154                              | 29     | 5                        | 2      | 81                            | 21     | 3                        | -      | -    | -             |
| Population . . . . .   | 4,703  | 4,239                              | 93     | 20                       | 8      | 266                           | 69     | 8                        | -      | -    | -             |
| Mare Tabac VCA   |        |                                    |        |                          |        |                               |        |                          |        |      |               |
| Total housing units . . . . .                                      | 723    | 633                                | 2      | 13                       | -      | 34                            | -      | 4                        | -      | 1    | 36            |
| Occupied housing units . . . . .                                   | 684    | 629                                | 2      | 13                       | -      | 34                            | -      | 4                        | -      | 1    | 1             |
| Households . . . . .   | 723    | 661                                | 3      | 15                       | -      | 37                            | -      | 4                        | -      | 1    | 2             |
| Population . . . . .   | 2,718  | 2,496                              | 8      | 57                       | -      | 128                           | -      | 16                       | -      | 1    | 12            |
| New Grove VCA  |        |                                    |        |                          |        |                               |        |                          |        |      |               |
| Total housing units . . . . .                                      | 2,836  | 2,596                              | 6      | 36                       | 4      | 60                            | 5      | 15                       | -      | 3    | 111           |
| Occupied housing units . . . . .                                   | 2,672  | 2,546                              | 6      | 34                       | 4      | 60                            | 5      | 15                       | -      | 2    | -             |
| Households . . . . .   | 2,830  | 2,694                              | 7      | 36                       | 5      | 63                            | 5      | 18                       | -      | 2    | -             |
| Population . . . . .   | 10,469 | 10,001                             | 18     | 118                      | 15     | 241                           | 16     | 58                       | -      | 2    | -             |
| Nouvelle France VCA  |        |                                    |        |                          |        |                               |        |                          |        |      |               |
| Total housing units . . . . .                                      | 1,870  | 1,532                              | 35     | 90                       | -      | 115                           | 15     | 30                       | 7      | 5    | 41            |
| Occupied housing units . . . . .                                   | 1,775  | 1,490                              | 34     | 87                       | -      | 112                           | 15     | 30                       | 7      | -    | -             |
| Households . . . . .   | 1,922  | 1,610                              | 42     | 91                       | -      | 127                           | 15     | 30                       | 7      | -    | -             |
| Population . . . . .   | 6,994  | 5,893                              | 129    | 347                      | -      | 464                           | 55     | 85                       | 21     | -    | -             |
| Old Grand Port VCA   |        |                                    |        |                          |        |                               |        |                          |        |      |               |
| Total housing units . . . . .                                      | 835    | 667                                | 45     | 21                       | 2      | 34                            | 30     | 25                       | 7      | 3    | 1             |
| Occupied housing units . . . . .                                   | 788    | 627                                | 45     | 20                       | 2      | 33                            | 30     | 24                       | 7      | -    | -             |
| Households . . . . .   | 853    | 676                                | 49     | 22                       | 2      | 35                            | 31     | 27                       | 11     | -    | -             |
| Population . . . . .   | 2,962  | 2,424                              | 139    | 67                       | 8      | 126                           | 90     | 70                       | 38     | -    | -             |

(1) Excluding 27 homeless households with a population of 29.

(2) A bathing facility is considered to be shared if it is used by the occupants of more than one housing unit.

Table HDU08 - Total housing units, housing units occupied by private households(1), households and population by geographical location and availability of bathing facilities(2)

| Country, Districts,<br>Municipal Wards or<br>Village Council Areas | Total  | Availability of bathing facilities |        |                          |        |                               |        |                          |        |      |               |
|--|--------|------------------------------------|--------|--------------------------|--------|-------------------------------|--------|--------------------------|--------|------|---------------|
|  |        | Bathroom inside housing unit       |        |                          |        | Bathroom outside housing unit |        |                          |        | None | Not<br>stated |
|  |        | with<br>running water              |        | without<br>running water |        | with<br>running water         |        | without<br>running water |        |      |               |
|  |        | not<br>shared                      | shared | not<br>shared            | shared | not<br>shared                 | shared | not<br>shared            | shared |      |               |
| Petit Bel Air VCA  |        |                                    |        |                          |        |                               |        |                          |        |      |               |
| Total housing units . . . . .                                      | 351    | 317                                | 11     | 1                        | -      | 13                            | -      | 5                        | -      | -    | 4             |
| Occupied housing units . . . . .                                   | 334    | 306                                | 11     | -                        | -      | 12                            | -      | 5                        | -      | -    | -             |
| Households . . . . .   | 346    | 317                                | 11     | -                        | -      | 13                            | -      | 5                        | -      | -    | -             |
| Population . . . . .   | 1,203  | 1,116                              | 31     | -                        | -      | 34                            | -      | 22                       | -      | -    | -             |
| Plaine Magnien VCA   |        |                                    |        |                          |        |                               |        |                          |        |      |               |
| Total housing units . . . . .                                      | 2,508  | 2,113                              | 49     | 60                       | 6      | 133                           | 41     | 39                       | 2      | 4    | 61            |
| Occupied housing units . . . . .                                   | 2,411  | 2,083                              | 49     | 58                       | 5      | 133                           | 41     | 38                       | 2      | 1    | 1             |
| Households . . . . .   | 2,677  | 2,294                              | 66     | 66                       | 7      | 153                           | 43     | 43                       | 2      | 1    | 2             |
| Population . . . . .   | 10,002 | 8,613                              | 214    | 258                      | 21     | 576                           | 143    | 164                      | 6      | 1    | 6             |
| Rivière des Créoles VCA  |        |                                    |        |                          |        |                               |        |                          |        |      |               |
| Total housing units . . . . .                                      | 813    | 653                                | 28     | 26                       | -      | 82                            | 1      | 10                       | 3      | 2    | 8             |
| Occupied housing units . . . . .                                   | 781    | 640                                | 28     | 22                       | -      | 78                            | 1      | 9                        | 3      | -    | -             |
| Households . . . . .   | 838    | 687                                | 28     | 25                       | -      | 85                            | 1      | 9                        | 3      | -    | -             |
| Population . . . . .   | 3,127  | 2,592                              | 84     | 90                       | -      | 316                           | 5      | 27                       | 13     | -    | -             |
| Riv. du Poste VCA-East   |        |                                    |        |                          |        |                               |        |                          |        |      |               |
| Total housing units . . . . .                                      | 341    | 288                                | 5      | 2                        | -      | 25                            | 2      | 4                        | -      | -    | 15            |
| Occupied housing units . . . . .                                   | 325    | 287                                | 5      | 2                        | -      | 25                            | 2      | 4                        | -      | -    | -             |
| Households . . . . .   | 348    | 306                                | 5      | 2                        | -      | 29                            | 2      | 4                        | -      | -    | -             |
| Population . . . . .   | 1,295  | 1,156                              | 15     | 13                       | -      | 92                            | 8      | 11                       | -      | -    | -             |
| Rose Belle VCA   |        |                                    |        |                          |        |                               |        |                          |        |      |               |
| Total housing units . . . . .                                      | 3,054  | 2,829                              | 28     | 34                       | 1      | 72                            | 14     | 42                       | 7      | 16   | 11            |
| Occupied housing units . . . . .                                   | 2,926  | 2,729                              | 28     | 30                       | 1      | 69                            | 14     | 40                       | 7      | 7    | 1             |
| Households . . . . .   | 3,202  | 2,985                              | 31     | 32                       | 1      | 76                            | 17     | 42                       | 10     | 7    | 1             |
| Population . . . . .   | 11,826 | 11,084                             | 113    | 109                      | 1      | 263                           | 58     | 143                      | 41     | 12   | 2             |
| St Hubert VCA  |        |                                    |        |                          |        |                               |        |                          |        |      |               |
| Total housing units . . . . .                                      | 824    | 558                                | 2      | 27                       | -      | 114                           | 3      | 54                       | -      | 43   | 23            |
| Occupied housing units . . . . .                                   | 779    | 556                                | 2      | 27                       | -      | 114                           | 2      | 53                       | -      | 25   | -             |
| Households . . . . .   | 822    | 579                                | 4      | 31                       | -      | 120                           | 2      | 58                       | -      | 28   | -             |
| Population . . . . .   | 3,160  | 2,306                              | 19     | 117                      | -      | 453                           | 6      | 181                      | -      | 78   | -             |
| Trois Boutiques VCA  |        |                                    |        |                          |        |                               |        |                          |        |      |               |
| Total housing units . . . . .                                      | 1,853  | 1,550                              | 13     | 31                       | -      | 137                           | 6      | 41                       | 2      | 1    | 72            |
| Occupied housing units . . . . .                                   | 1,776  | 1,545                              | 13     | 31                       | -      | 137                           | 6      | 41                       | 2      | 1    | -             |
| Households . . . . .   | 1,989  | 1,724                              | 21     | 32                       | -      | 160                           | 6      | 43                       | 2      | 1    | -             |
| Population . . . . .   | 7,330  | 6,401                              | 67     | 119                      | -      | 584                           | 17     | 130                      | 11     | 1    | -             |

(1) Excluding 27 homeless households with a population of 29.

(2) A bathing facility is considered to be shared if it is used by the occupants of more than one housing unit.

Table HDU08 - Total housing units, housing units occupied by private households(1), households and population by geographical location and availability of bathing facilities(2)

| Country, Districts,<br>Municipal Wards or<br>Village Council Areas | Total  | Availability of bathing facilities |        |                          |        |                               |        |                          |        |      |               |
|--|--------|------------------------------------|--------|--------------------------|--------|-------------------------------|--------|--------------------------|--------|------|---------------|
|  |        | Bathroom inside housing unit       |        |                          |        | Bathroom outside housing unit |        |                          |        | None | Not<br>stated |
|  |        | with<br>running water              |        | without<br>running water |        | with<br>running water         |        | without<br>running water |        |      |               |
|  |        | not<br>shared                      | shared | not<br>shared            | shared | not<br>shared                 | shared | not<br>shared            | shared |      |               |
| Union Park VCA   |        |                                    |        |                          |        |                               |        |                          |        |      |               |
| Total housing units . . . . .                                      | 1,337  | 1,292                              | 5      | 10                       | -      | 20                            | -      | 6                        | -      | 4    | -             |
| Occupied housing units . . . . .                                   | 1,242  | 1,202                              | 5      | 9                        | -      | 18                            | -      | 6                        | -      | 2    | -             |
| Households . . . . .   | 1,352  | 1,307                              | 6      | 9                        | -      | 19                            | -      | 7                        | -      | 4    | -             |
| Population . . . . .   | 4,920  | 4,767                              | 19     | 37                       | -      | 74                            | -      | 11                       | -      | 12   | -             |
| SAVANNE DISTRICT-wholly rural                                      |        |                                    |        |                          |        |                               |        |                          |        |      |               |
| Total housing units . . . . .                                      | 18,943 | 16,096                             | 207    | 364                      | 10     | 1,313                         | 188    | 420                      | 58     | 44   | 243           |
| Occupied housing units . . . . .                                   | 17,518 | 15,076                             | 202    | 313                      | 10     | 1,262                         | 182    | 393                      | 58     | 20   | 2             |
| Households . . . . .   | 18,992 | 16,312                             | 218    | 341                      | 10     | 1,390                         | 195    | 444                      | 59     | 21   | 2             |
| Population . . . . .   | 67,145 | 58,184                             | 695    | 1,188                    | 34     | 4,780                         | 618    | 1,379                    | 197    | 62   | 8             |
| Baie du Cap VCA  |        |                                    |        |                          |        |                               |        |                          |        |      |               |
| Total housing units . . . . .                                      | 645    | 472                                | -      | 21                       | -      | 121                           | -      | 29                       | 2      | -    | -             |
| Occupied housing units . . . . .                                   | 614    | 447                                | -      | 20                       | -      | 117                           | -      | 28                       | 2      | -    | -             |
| Households . . . . .   | 663    | 484                                | -      | 21                       | -      | 124                           | -      | 32                       | 2      | -    | -             |
| Population . . . . .   | 2,400  | 1,814                              | -      | 74                       | -      | 413                           | -      | 94                       | 5      | -    | -             |
| Bel Ombre VCA  |        |                                    |        |                          |        |                               |        |                          |        |      |               |
| Total housing units . . . . .                                      | 740    | 539                                | 1      | 29                       | 3      | 131                           | 2      | 26                       | 4      | 5    | -             |
| Occupied housing units . . . . .                                   | 632    | 452                                | 1      | 22                       | 3      | 123                           | 2      | 25                       | 4      | -    | -             |
| Households . . . . .   | 650    | 465                                | 1      | 23                       | 3      | 124                           | 2      | 27                       | 5      | -    | -             |
| Population . . . . .   | 2,434  | 1,777                              | 5      | 88                       | 11     | 440                           | 7      | 90                       | 16     | -    | -             |
| Bénarès VCA  |        |                                    |        |                          |        |                               |        |                          |        |      |               |
| Total housing units . . . . .                                      | 615    | 468                                | 10     | 16                       | -      | 61                            | 12     | 41                       | -      | 4    | 3             |
| Occupied housing units . . . . .                                   | 558    | 429                                | 10     | 9                        | -      | 59                            | 12     | 39                       | -      | -    | -             |
| Households . . . . .   | 673    | 507                                | 14     | 9                        | -      | 73                            | 12     | 58                       | -      | -    | -             |
| Population . . . . .   | 2,194  | 1,677                              | 45     | 37                       | -      | 237                           | 41     | 157                      | -      | -    | -             |
| Bois Chéri VCA   |        |                                    |        |                          |        |                               |        |                          |        |      |               |
| Total housing units . . . . .                                      | 899    | 705                                | 21     | 32                       | 1      | 106                           | 16     | 14                       | 4      | -    | -             |
| Occupied housing units . . . . .                                   | 858    | 682                                | 19     | 27                       | 1      | 103                           | 14     | 8                        | 4      | -    | -             |
| Households . . . . .   | 929    | 737                                | 19     | 33                       | 1      | 113                           | 14     | 8                        | 4      | -    | -             |
| Population . . . . .   | 3,484  | 2,814                              | 64     | 127                      | 3      | 386                           | 55     | 27                       | 8      | -    | -             |
| Britannia VCA  |        |                                    |        |                          |        |                               |        |                          |        |      |               |
| Total housing units . . . . .                                      | 346    | 282                                | -      | 10                       | -      | 51                            | -      | 2                        | -      | -    | 1             |
| Occupied housing units . . . . .                                   | 316    | 265                                | -      | 7                        | -      | 42                            | -      | 2                        | -      | -    | -             |
| Households . . . . .   | 340    | 288                                | -      | 8                        | -      | 42                            | -      | 2                        | -      | -    | -             |
| Population . . . . .   | 1,266  | 1,088                              | -      | 24                       | -      | 145                           | -      | 9                        | -      | -    | -             |

(1) Excluding 27 homeless households with a population of 29.

(2) A bathing facility is considered to be shared if it is used by the occupants of more than one housing unit.

Table HDU08 - Total housing units, housing units occupied by private households(1), households and population by geographical location and availability of bathing facilities(2)

| Country, Districts,<br>Municipal Wards or<br>Village Council Areas | Total  | Availability of bathing facilities |        |                          |        |                               |        |                          |        |      |               |
|--|--------|------------------------------------|--------|--------------------------|--------|-------------------------------|--------|--------------------------|--------|------|---------------|
|  |        | Bathroom inside housing unit       |        |                          |        | Bathroom outside housing unit |        |                          |        | None | Not<br>stated |
|  |        | with<br>running water              |        | without<br>running water |        | with<br>running water         |        | without<br>running water |        |      |               |
|  |        | not<br>shared                      | shared | not<br>shared            | shared | not<br>shared                 | shared | not<br>shared            | shared |      |               |
| Camp Diabie VCA  |        |                                    |        |                          |        |                               |        |                          |        |      |               |
| Total housing units . . . . .                                      | 1,292  | 1,146                              | 37     | 15                       | -      | 47                            | 8      | 26                       | 13     | -    | -             |
| Occupied housing units . . . . .                                   | 1,226  | 1,093                              | 37     | 9                        | -      | 42                            | 8      | 24                       | 13     | -    | -             |
| Households . . . . .   | 1,359  | 1,211                              | 37     | 9                        | -      | 50                            | 11     | 28                       | 13     | -    | -             |
| Population . . . . .   | 4,808  | 4,330                              | 126    | 31                       | -      | 168                           | 36     | 80                       | 37     | -    | -             |
| Chamouny VCA   |        |                                    |        |                          |        |                               |        |                          |        |      |               |
| Total housing units . . . . .                                      | 1,325  | 1,130                              | 9      | 32                       | -      | 103                           | 11     | 30                       | 6      | 3    | 1             |
| Occupied housing units . . . . .                                   | 1,249  | 1,063                              | 9      | 30                       | -      | 101                           | 11     | 27                       | 6      | 2    | -             |
| Households . . . . .   | 1,321  | 1,126                              | 10     | 31                       | -      | 108                           | 11     | 27                       | 6      | 2    | -             |
| Population . . . . .   | 4,722  | 4,026                              | 27     | 103                      | -      | 427                           | 34     | 83                       | 20     | 2    | -             |
| Chemin Grenier VCA   |        |                                    |        |                          |        |                               |        |                          |        |      |               |
| Total housing units . . . . .                                      | 3,327  | 2,850                              | 31     | 72                       | 4      | 206                           | 50     | 95                       | 2      | 5    | 12            |
| Occupied housing units . . . . .                                   | 3,139  | 2,694                              | 30     | 67                       | 4      | 201                           | 48     | 89                       | 2      | 4    | -             |
| Households . . . . .   | 3,416  | 2,915                              | 32     | 73                       | 4      | 233                           | 51     | 101                      | 2      | 5    | -             |
| Population . . . . .   | 11,975 | 10,288                             | 119    | 258                      | 13     | 788                           | 151    | 327                      | 8      | 23   | -             |
| Grand Bois VCA   |        |                                    |        |                          |        |                               |        |                          |        |      |               |
| Total housing units . . . . .                                      | 1,982  | 1,729                              | 22     | 52                       | -      | 112                           | 2      | 37                       | 2      | 2    | 24            |
| Occupied housing units . . . . .                                   | 1,878  | 1,666                              | 22     | 43                       | -      | 109                           | 2      | 33                       | 2      | 1    | -             |
| Households . . . . .   | 2,106  | 1,864                              | 26     | 46                       | -      | 130                           | 2      | 35                       | 2      | 1    | -             |
| Population . . . . .   | 7,627  | 6,833                              | 79     | 149                      | -      | 444                           | 4      | 112                      | 4      | 2    | -             |
| L'Escalier VCA-West (East in G/P)                                  |        |                                    |        |                          |        |                               |        |                          |        |      |               |
| Total housing units . . . . .                                      | 11     | 4                                  | -      | -                        | -      | -                             | -      | 1                        | -      | 4    | 2             |
| Occupied housing units . . . . .                                   | 5      | 4                                  | -      | -                        | -      | -                             | -      | 1                        | -      | -    | -             |
| Households . . . . .   | 5      | 4                                  | -      | -                        | -      | -                             | -      | 1                        | -      | -    | -             |
| Population . . . . .   | 18     | 17                                 | -      | -                        | -      | -                             | -      | 1                        | -      | -    | -             |
| Rivière des Anguilles VCA  |        |                                    |        |                          |        |                               |        |                          |        |      |               |
| Total housing units . . . . .                                      | 2,690  | 2,503                              | 9      | 16                       | -      | 72                            | 13     | 28                       | -      | 4    | 45            |
| Occupied housing units . . . . .                                   | 2,532  | 2,395                              | 7      | 13                       | -      | 72                            | 12     | 28                       | -      | 3    | 2             |
| Households . . . . .   | 2,686  | 2,535                              | 10     | 13                       | -      | 79                            | 14     | 30                       | -      | 3    | 2             |
| Population . . . . .   | 9,280  | 8,840                              | 28     | 39                       | -      | 233                           | 42     | 87                       | -      | 3    | 8             |
| Rivière du Poste VCA - West  |        |                                    |        |                          |        |                               |        |                          |        |      |               |
| Total housing units . . . . .                                      | 228    | 196                                | 7      | 1                        | -      | 11                            | 2      | 7                        | -      | -    | 4             |
| Occupied housing units . . . . .                                   | 221    | 193                                | 7      | 1                        | -      | 11                            | 2      | 7                        | -      | -    | -             |
| Households . . . . .   | 232    | 202                                | 8      | 1                        | -      | 11                            | 2      | 8                        | -      | -    | -             |
| Population . . . . .   | 882    | 781                                | 27     | 2                        | -      | 47                            | 5      | 20                       | -      | -    | -             |

(1) Excluding 27 homeless households with a population of 29.

(2) A bathing facility is considered to be shared if it is used by the occupants of more than one housing unit.

Table HDU08 - Total housing units, housing units occupied by private households(1), households and population by geographical location and availability of bathing facilities(2)

| Country, Districts,<br>Municipal Wards or<br>Village Council Areas | Total   | Availability of bathing facilities |        |                          |        |                               |        |                          |        |      |               |
|--|---------|------------------------------------|--------|--------------------------|--------|-------------------------------|--------|--------------------------|--------|------|---------------|
|  |         | Bathroom inside housing unit       |        |                          |        | Bathroom outside housing unit |        |                          |        | None | Not<br>stated |
|  |         | with<br>running water              |        | without<br>running water |        | with<br>running water         |        | without<br>running water |        |      |               |
|  |         | not<br>shared                      | shared | not<br>shared            | shared | not<br>shared                 | shared | not<br>shared            | shared |      |               |
| <b>Saint Aubin VCA</b>   |         |                                    |        |                          |        |                               |        |                          |        |      |               |
| Total housing units . . . . .                                      | 368     | 314                                | -      | 2                        | -      | 5                             | 3      | -                        | -      | -    | 44            |
| Occupied housing units . . . . .                                   | 312     | 302                                | -      | 2                        | -      | 5                             | 3      | -                        | -      | -    | -             |
| Households . . . . .   | 351     | 340                                | -      | 2                        | -      | 5                             | 4      | -                        | -      | -    | -             |
| Population . . . . .   | 1,330   | 1,292                              | -      | 6                        | -      | 21                            | 11     | -                        | -      | -    | -             |
| <b>Souillac VCA</b>  |         |                                    |        |                          |        |                               |        |                          |        |      |               |
| Total housing units . . . . .                                      | 1,390   | 1,270                              | 11     | 10                       | -      | 45                            | 15     | 16                       | 3      | 3    | 17            |
| Occupied housing units . . . . .                                   | 1,227   | 1,126                              | 11     | 9                        | -      | 44                            | 15     | 16                       | 3      | 3    | -             |
| Households . . . . .   | 1,299   | 1,192                              | 11     | 9                        | -      | 45                            | 17     | 19                       | 3      | 3    | -             |
| Population . . . . .   | 4,413   | 4,069                              | 27     | 30                       | -      | 155                           | 49     | 58                       | 16     | 9    | -             |
| <b>Surinam VCA</b>   |         |                                    |        |                          |        |                               |        |                          |        |      |               |
| Total housing units . . . . .                                      | 3,085   | 2,488                              | 49     | 56                       | 2      | 242                           | 54     | 68                       | 22     | 14   | 90            |
| Occupied housing units . . . . .                                   | 2,751   | 2,265                              | 49     | 54                       | 2      | 233                           | 53     | 66                       | 22     | 7    | -             |
| Households . . . . .   | 2,962   | 2,442                              | 50     | 63                       | 2      | 253                           | 55     | 68                       | 22     | 7    | -             |
| Population . . . . .   | 10,312  | 8,538                              | 148    | 220                      | 7      | 876                           | 183    | 234                      | 83     | 23   | -             |
| <b>PLAINES WILHEMS DISTRICT</b>                                    |         |                                    |        |                          |        |                               |        |                          |        |      |               |
| Total housing units . . . . .                                      | 110,154 | 103,251                            | 996    | 800                      | 51     | 2,200                         | 607    | 306                      | 87     | 154  | 1,702         |
| Occupied housing units . . . . .                                   | 100,757 | 95,872                             | 968    | 710                      | 48     | 2,125                         | 600    | 282                      | 85     | 44   | 23            |
| Households . . . . .   | 103,921 | 98,554                             | 1,243  | 754                      | 55     | 2,232                         | 635    | 289                      | 90     | 45   | 24            |
| Population . . . . .   | 352,148 | 334,229                            | 4,043  | 2,536                    | 160    | 7,721                         | 2,079  | 926                      | 272    | 117  | 65            |
| <b>PLAINES WILHEMS DISTRICT - Urban</b>                            |         |                                    |        |                          |        |                               |        |                          |        |      |               |
| Total housing units . . . . .                                      | 108,475 | 101,752                            | 946    | 784                      | 49     | 2,160                         | 597    | 288                      | 85     | 152  | 1,662         |
| Occupied housing units . . . . .                                   | 99,212  | 94,457                             | 918    | 697                      | 46     | 2,088                         | 590    | 266                      | 83     | 44   | 23            |
| Households . . . . .   | 102,303 | 97,071                             | 1,189  | 741                      | 53     | 2,195                         | 625    | 272                      | 88     | 45   | 24            |
| Population . . . . .   | 346,404 | 328,971                            | 3,843  | 2,493                    | 157    | 7,576                         | 2,041  | 876                      | 265    | 117  | 65            |
| <b>Town of B-Bassin/R-Hill</b>                                     |         |                                    |        |                          |        |                               |        |                          |        |      |               |
| Total housing units . . . . .                                      | 31,715  | 29,475                             | 328    | 194                      | 19     | 877                           | 271    | 116                      | 46     | 42   | 347           |
| Occupied housing units . . . . .                                   | 28,736  | 26,951                             | 315    | 172                      | 19     | 839                           | 268    | 107                      | 44     | 15   | 6             |
| Households . . . . .   | 29,339  | 27,427                             | 384    | 182                      | 21     | 873                           | 277    | 107                      | 45     | 16   | 7             |
| Population . . . . .   | 98,355  | 91,882                             | 1,289  | 645                      | 62     | 3,034                         | 924    | 329                      | 118    | 50   | 22            |
| <b>Town of B-Bassin/R-Hill-Ward 1</b>                              |         |                                    |        |                          |        |                               |        |                          |        |      |               |
| Total housing units . . . . .                                      | 7,247   | 6,745                              | 61     | 70                       | 5      | 174                           | 60     | 50                       | 12     | 15   | 55            |
| Occupied housing units . . . . .                                   | 6,755   | 6,330                              | 61     | 66                       | 5      | 169                           | 60     | 49                       | 12     | 2    | 1             |
| Households . . . . .   | 6,970   | 6,516                              | 74     | 70                       | 6      | 180                           | 60     | 49                       | 12     | 2    | 1             |
| Population . . . . .   | 24,541  | 23,037                             | 243    | 259                      | 15     | 612                           | 188    | 141                      | 35     | 2    | 9             |

(1) Excluding 27 homeless households with a population of 29.

(2) A bathing facility is considered to be shared if it is used by the occupants of more than one housing unit.



Table HDU08 - Total housing units, housing units occupied by private households(1), households and population by geographical location and availability of bathing facilities(2)

| Country, Districts,<br>Municipal Wards or<br>Village Council Areas | Total  | Availability of bathing facilities |        |                          |        |                               |        |                          |        |      |               |
|--|--------|------------------------------------|--------|--------------------------|--------|-------------------------------|--------|--------------------------|--------|------|---------------|
|  |        | Bathroom inside housing unit       |        |                          |        | Bathroom outside housing unit |        |                          |        | None | Not<br>stated |
|  |        | with<br>running water              |        | without<br>running water |        | with<br>running water         |        | without<br>running water |        |      |               |
|  |        | not<br>shared                      | shared | not<br>shared            | shared | not<br>shared                 | shared | not<br>shared            | shared |      |               |
| Town of B-Bassin/R-Hill-Ward 2                                     |        |                                    |        |                          |        |                               |        |                          |        |      |               |
| Total housing units . . . . .                                      | 8,518  | 8,014                              | 68     | 79                       | 7      | 186                           | 53     | 27                       | 3      | 12   | 69            |
| Occupied housing units. . . . .                                    | 7,642  | 7,238                              | 65     | 71                       | 7      | 177                           | 53     | 24                       | 3      | 4    | -             |
| Households. . . . .  | 7,762  | 7,329                              | 87     | 73                       | 7      | 181                           | 54     | 24                       | 3      | 4    | -             |
| Population. . . . .  | 25,311 | 23,908                             | 265    | 256                      | 21     | 602                           | 166    | 73                       | 4      | 16   | -             |
| Town of B-Bassin/R-Hill-Ward 3                                     |        |                                    |        |                          |        |                               |        |                          |        |      |               |
| Total housing units . . . . .                                      | 7,112  | 6,504                              | 111    | 19                       | 6      | 263                           | 84     | 23                       | 17     | 9    | 76            |
| Occupied housing units. . . . .                                    | 6,431  | 5,913                              | 109    | 16                       | 6      | 256                           | 83     | 21                       | 17     | 7    | 3             |
| Households. . . . .  | 6,595  | 6,028                              | 130    | 18                       | 7      | 271                           | 90     | 21                       | 18     | 8    | 4             |
| Population. . . . .  | 21,488 | 19,445                             | 454    | 77                       | 24     | 1,017                         | 313    | 75                       | 53     | 23   | 7             |
| Town of B-Bassin/R-Hill-Ward 4                                     |        |                                    |        |                          |        |                               |        |                          |        |      |               |
| Total housing units . . . . .                                      | 8,838  | 8,212                              | 88     | 26                       | 1      | 254                           | 74     | 16                       | 14     | 6    | 147           |
| Occupied housing units. . . . .                                    | 7,908  | 7,470                              | 80     | 19                       | 1      | 237                           | 72     | 13                       | 12     | 2    | 2             |
| Households. . . . .  | 8,012  | 7,554                              | 93     | 21                       | 1      | 241                           | 73     | 13                       | 12     | 2    | 2             |
| Population. . . . .  | 27,015 | 25,492                             | 327    | 53                       | 2      | 803                           | 257    | 40                       | 26     | 9    | 6             |
| Town of Quatre Bornes  |        |                                    |        |                          |        |                               |        |                          |        |      |               |
| Total housing units . . . . .                                      | 22,654 | 21,546                             | 121    | 227                      | 11     | 429                           | 144    | 47                       | 17     | 31   | 81            |
| Occupied housing units. . . . .                                    | 20,385 | 19,438                             | 115    | 195                      | 10     | 417                           | 143    | 45                       | 17     | 5    | -             |
| Households. . . . .  | 21,148 | 20,099                             | 149    | 210                      | 10     | 447                           | 162    | 47                       | 19     | 5    | -             |
| Population. . . . .  | 69,985 | 66,524                             | 473    | 716                      | 24     | 1,490                         | 524    | 154                      | 67     | 13   | -             |
| Town of Q-Bornes-Ward 1  |        |                                    |        |                          |        |                               |        |                          |        |      |               |
| Total housing units . . . . .                                      | 7,337  | 7,151                              | 16     | 42                       | -      | 82                            | 20     | 5                        | -      | 5    | 16            |
| Occupied housing units. . . . .                                    | 6,456  | 6,304                              | 16     | 29                       | -      | 82                            | 19     | 5                        | -      | 1    | -             |
| Households. . . . .  | 6,614  | 6,453                              | 17     | 32                       | -      | 84                            | 22     | 5                        | -      | 1    | -             |
| Population. . . . .  | 21,208 | 20,737                             | 54     | 101                      | -      | 245                           | 54     | 13                       | -      | 4    | -             |
| Town of Q-Bornes-Ward 2  |        |                                    |        |                          |        |                               |        |                          |        |      |               |
| Total housing units . . . . .                                      | 7,334  | 7,124                              | 27     | 52                       | 2      | 39                            | 6      | 15                       | 4      | 12   | 53            |
| Occupied housing units. . . . .                                    | 6,393  | 6,255                              | 27     | 49                       | 2      | 35                            | 6      | 15                       | 4      | -    | -             |
| Households. . . . .  | 6,546  | 6,396                              | 35     | 52                       | 2      | 35                            | 6      | 15                       | 5      | -    | -             |
| Population. . . . .  | 20,742 | 20,280                             | 108    | 149                      | 5      | 114                           | 17     | 45                       | 24     | -    | -             |
| Town of Q-Bornes-Ward 3 East                                       |        |                                    |        |                          |        |                               |        |                          |        |      |               |
| Total housing units . . . . .                                      | 7,983  | 7,271                              | 78     | 133                      | 9      | 308                           | 118    | 27                       | 13     | 14   | 12            |
| Occupied housing units. . . . .                                    | 7,536  | 6,879                              | 72     | 117                      | 8      | 300                           | 118    | 25                       | 13     | 4    | -             |
| Households. . . . .  | 7,988  | 7,250                              | 97     | 126                      | 8      | 328                           | 134    | 27                       | 14     | 4    | -             |
| Population. . . . .  | 28,035 | 25,507                             | 311    | 466                      | 19     | 1,131                         | 453    | 96                       | 43     | 9    | -             |

(1) Excluding 27 homeless households with a population of 29.

(2) A bathing facility is considered to be shared if it is used by the occupants of more than one housing unit.

Table HDU08 - Total housing units, housing units occupied by private households(1), households and population by geographical location and availability of bathing facilities(2)

| Country, Districts,<br>Municipal Wards or<br>Village Council Areas | Total   | Availability of bathing facilities |        |                          |        |                               |        |                          |        |      |               |
|--|---------|------------------------------------|--------|--------------------------|--------|-------------------------------|--------|--------------------------|--------|------|---------------|
|  |         | Bathroom inside housing unit       |        |                          |        | Bathroom outside housing unit |        |                          |        | None | Not<br>stated |
|  |         | with<br>running water              |        | without<br>running water |        | with<br>running water         |        | without<br>running water |        |      |               |
|  |         | not<br>shared                      | shared | not<br>shared            | shared | not<br>shared                 | shared | not<br>shared            | shared |      |               |
| Town of Vac/Phoenix  |         |                                    |        |                          |        |                               |        |                          |        |      |               |
| Total housing units . . . . .                                      | 30,087  | 28,430                             | 252    | 241                      | 14     | 469                           | 77     | 65                       | 8      | 47   | 484           |
| Occupied housing units. . . . .                                    | 28,071  | 26,972                             | 246    | 220                      | 13     | 456                           | 74     | 59                       | 8      | 13   | 10            |
| Households. . . . .  | 29,081  | 27,832                             | 343    | 235                      | 17     | 483                           | 78     | 62                       | 8      | 13   | 10            |
| Population. . . . .  | 101,760 | 97,595                             | 1,087  | 764                      | 53     | 1,720                         | 254    | 197                      | 30     | 27   | 33            |
| Town of Vac/Phoenix-Ward 1   |         |                                    |        |                          |        |                               |        |                          |        |      |               |
| Total housing units . . . . .                                      | 8,139   | 7,732                              | 52     | 94                       | 6      | 105                           | 20     | 21                       | 3      | 10   | 96            |
| Occupied housing units. . . . .                                    | 7,622   | 7,328                              | 52     | 88                       | 5      | 100                           | 20     | 21                       | 3      | 2    | 3             |
| Households. . . . .  | 7,916   | 7,585                              | 66     | 98                       | 6      | 111                           | 20     | 22                       | 3      | 2    | 3             |
| Population. . . . .  | 27,888  | 26,762                             | 218    | 314                      | 22     | 409                           | 69     | 67                       | 12     | 5    | 10            |
| Town of Vac/Phoenix-Ward 2   |         |                                    |        |                          |        |                               |        |                          |        |      |               |
| Total housing units . . . . .                                      | 7,543   | 7,129                              | 44     | 52                       | -      | 131                           | 7      | 16                       | 5      | 23   | 136           |
| Occupied housing units. . . . .                                    | 7,090   | 6,841                              | 43     | 48                       | -      | 127                           | 6      | 14                       | 5      | 4    | 2             |
| Households. . . . .  | 7,282   | 7,010                              | 64     | 49                       | -      | 128                           | 6      | 14                       | 5      | 4    | 2             |
| Population. . . . .  | 25,626  | 24,705                             | 203    | 151                      | -      | 470                           | 24     | 43                       | 18     | 6    | 6             |
| Town of Vac/Phoenix-Ward 3   |         |                                    |        |                          |        |                               |        |                          |        |      |               |
| Total housing units . . . . .                                      | 6,990   | 6,673                              | 41     | 28                       | 3      | 66                            | 11     | 11                       | -      | 5    | 152           |
| Occupied housing units. . . . .                                    | 6,396   | 6,241                              | 41     | 25                       | 3      | 63                            | 11     | 9                        | -      | 2    | 1             |
| Households. . . . .  | 6,566   | 6,399                              | 48     | 26                       | 3      | 67                            | 11     | 9                        | -      | 2    | 1             |
| Population. . . . .  | 22,361  | 21,808                             | 151    | 94                       | 12     | 230                           | 35     | 29                       | -      | 2    | -             |
| Town of Vac/Phoenix-Ward 4 West                                    |         |                                    |        |                          |        |                               |        |                          |        |      |               |
| Total housing units . . . . .                                      | 7,415   | 6,896                              | 115    | 67                       | 5      | 167                           | 39     | 17                       | -      | 9    | 100           |
| Occupied housing units. . . . .                                    | 6,963   | 6,562                              | 110    | 59                       | 5      | 166                           | 37     | 15                       | -      | 5    | 4             |
| Households. . . . .  | 7,317   | 6,838                              | 165    | 62                       | 8      | 177                           | 41     | 17                       | -      | 5    | 4             |
| Population. . . . .  | 25,885  | 24,320                             | 515    | 205                      | 19     | 611                           | 126    | 58                       | -      | 14   | 17            |
| Town of Curepipe   |         |                                    |        |                          |        |                               |        |                          |        |      |               |
| Total housing units . . . . .                                      | 24,019  | 22,301                             | 245    | 122                      | 5      | 385                           | 105    | 60                       | 14     | 32   | 750           |
| Occupied housing units. . . . .                                    | 22,020  | 21,096                             | 242    | 110                      | 4      | 376                           | 105    | 55                       | 14     | 11   | 7             |
| Households. . . . .  | 22,735  | 21,713                             | 313    | 114                      | 5      | 392                           | 108    | 56                       | 16     | 11   | 7             |
| Population. . . . .  | 76,304  | 72,970                             | 994    | 368                      | 18     | 1,332                         | 339    | 196                      | 50     | 27   | 10            |
| Town of Curepipe-Ward 1  |         |                                    |        |                          |        |                               |        |                          |        |      |               |
| Total housing units . . . . .                                      | 7,843   | 6,987                              | 112    | 63                       | 1      | 191                           | 61     | 37                       | 11     | 23   | 357           |
| Occupied housing units. . . . .                                    | 7,178   | 6,703                              | 110    | 60                       | 1      | 186                           | 61     | 34                       | 11     | 7    | 5             |
| Households. . . . .  | 7,353   | 6,833                              | 140    | 63                       | 2      | 192                           | 63     | 35                       | 13     | 7    | 5             |
| Population. . . . .  | 25,041  | 23,344                             | 455    | 208                      | 7      | 667                           | 196    | 109                      | 40     | 12   | 3             |

(1) Excluding 27 homeless households with a population of 29.

(2) A bathing facility is considered to be shared if it is used by the occupants of more than one housing unit.

Table HDU08 - Total housing units, housing units occupied by private households(1), households and population by geographical location and availability of bathing facilities(2)

| Country, Districts,<br>Municipal Wards or<br>Village Council Areas | Total  | Availability of bathing facilities |        |                          |        |                               |        |                          |        |      |               |  |
|--|--------|------------------------------------|--------|--------------------------|--------|-------------------------------|--------|--------------------------|--------|------|---------------|--|
|  |        | Bathroom inside housing unit       |        |                          |        | Bathroom outside housing unit |        |                          |        | None | Not<br>stated |  |
|  |        | with<br>running water              |        | without<br>running water |        | with<br>running water         |        | without<br>running water |        |      |               |  |
|  |        | not<br>shared                      | shared | not<br>shared            | shared | not<br>shared                 | shared | not<br>shared            | shared |      |               |  |
| Town of Curepipe-Ward 2 West                                       |        |                                    |        |                          |        |                               |        |                          |        |      |               |  |
| Total housing units . . . . .                                      | 7,463  | 7,035                              | 68     | 29                       | 2      | 94                            | 17     | 12                       | -      | 2    | 204           |  |
| Occupied housing units . . . . .                                   | 6,846  | 6,624                              | 67     | 29                       | 2      | 94                            | 17     | 11                       | -      | 1    | 1             |  |
| Households . . . . .   | 7,059  | 6,811                              | 87     | 30                       | 2      | 98                            | 18     | 11                       | -      | 1    | 1             |  |
| Population . . . . .   | 23,654 | 22,818                             | 281    | 92                       | 7      | 340                           | 61     | 51                       | -      | 1    | 3             |  |
| Town of Curepipe-Ward 3  |        |                                    |        |                          |        |                               |        |                          |        |      |               |  |
| Total housing units . . . . .                                      | 8,713  | 8,279                              | 65     | 30                       | 2      | 100                           | 27     | 11                       | 3      | 7    | 189           |  |
| Occupied housing units . . . . .                                   | 7,996  | 7,769                              | 65     | 21                       | 1      | 96                            | 27     | 10                       | 3      | 3    | 1             |  |
| Households . . . . .   | 8,323  | 8,069                              | 86     | 21                       | 1      | 102                           | 27     | 10                       | 3      | 3    | 1             |  |
| Population . . . . .   | 27,609 | 26,808                             | 258    | 68                       | 4      | 325                           | 82     | 36                       | 10     | 14   | 4             |  |
| PLAINES WILHEMS DISTRICT - Rural                                   |        |                                    |        |                          |        |                               |        |                          |        |      |               |  |
| Total housing units . . . . .                                      | 1,679  | 1,499                              | 50     | 16                       | 2      | 40                            | 10     | 18                       | 2      | 2    | 40            |  |
| Occupied housing units . . . . .                                   | 1,545  | 1,415                              | 50     | 13                       | 2      | 37                            | 10     | 16                       | 2      | -    | -             |  |
| Households . . . . .   | 1,618  | 1,483                              | 54     | 13                       | 2      | 37                            | 10     | 17                       | 2      | -    | -             |  |
| Population . . . . .   | 5,744  | 5,258                              | 200    | 43                       | 3      | 145                           | 38     | 50                       | 7      | -    | -             |  |
| Midlands VCA   |        |                                    |        |                          |        |                               |        |                          |        |      |               |  |
| Total housing units . . . . .                                      | 1,428  | 1,248                              | 50     | 16                       | 2      | 40                            | 10     | 18                       | 2      | 2    | 40            |  |
| Occupied housing units . . . . .                                   | 1,349  | 1,219                              | 50     | 13                       | 2      | 37                            | 10     | 16                       | 2      | -    | -             |  |
| Households . . . . .   | 1,422  | 1,287                              | 54     | 13                       | 2      | 37                            | 10     | 17                       | 2      | -    | -             |  |
| Population . . . . .   | 5,244  | 4,758                              | 200    | 43                       | 3      | 145                           | 38     | 50                       | 7      | -    | -             |  |
| Moka VCA-West(East in Moka)  |        |                                    |        |                          |        |                               |        |                          |        |      |               |  |
| Total housing units . . . . .                                      | 251    | 251                                | -      | -                        | -      | -                             | -      | -                        | -      | -    | -             |  |
| Occupied housing units . . . . .                                   | 196    | 196                                | -      | -                        | -      | -                             | -      | -                        | -      | -    | -             |  |
| Households . . . . .   | 196    | 196                                | -      | -                        | -      | -                             | -      | -                        | -      | -    | -             |  |
| Population . . . . .   | 500    | 500                                | -      | -                        | -      | -                             | -      | -                        | -      | -    | -             |  |
| MOKA DISTRICT  |        |                                    |        |                          |        |                               |        |                          |        |      |               |  |
| Total housing units . . . . .                                      | 22,569 | 19,695                             | 320    | 378                      | 35     | 994                           | 218    | 324                      | 80     | 154  | 371           |  |
| Occupied housing units . . . . .                                   | 21,065 | 18,771                             | 314    | 337                      | 35     | 957                           | 216    | 301                      | 80     | 45   | 9             |  |
| Households . . . . .   | 22,122 | 19,628                             | 354    | 365                      | 39     | 1,049                         | 228    | 321                      | 84     | 45   | 9             |  |
| Population . . . . .   | 80,408 | 71,704                             | 1,172  | 1,371                    | 134    | 3,743                         | 724    | 1,103                    | 284    | 146  | 27            |  |
| MOKA DISTRICT - Urban  |        |                                    |        |                          |        |                               |        |                          |        |      |               |  |
| Total housing units . . . . .                                      | 338    | 290                                | 2      | 20                       | -      | 7                             | -      | 8                        | -      | 1    | 10            |  |
| Occupied housing units . . . . .                                   | 314    | 274                                | 2      | 17                       | -      | 7                             | -      | 8                        | -      | -    | 6             |  |
| Households . . . . .   | 335    | 291                                | 3      | 19                       | -      | 8                             | -      | 8                        | -      | -    | 6             |  |
| Population . . . . .   | 1,259  | 1,087                              | 9      | 81                       | -      | 31                            | -      | 29                       | -      | -    | 22            |  |

(1) Excluding 27 homeless households with a population of 29.

(2) A bathing facility is considered to be shared if it is used by the occupants of more than one housing unit.

Table HDU08 - Total housing units, housing units occupied by private households(1), households and population by geographical location and availability of bathing facilities(2)

| Country, Districts,<br>Municipal Wards or<br>Village Council Areas | Total  | Availability of bathing facilities |        |                          |        |                               |        |                          |        |      |               |
|--|--------|------------------------------------|--------|--------------------------|--------|-------------------------------|--------|--------------------------|--------|------|---------------|
|  |        | Bathroom inside housing unit       |        |                          |        | Bathroom outside housing unit |        |                          |        | None | Not<br>stated |
|  |        | with<br>running water              |        | without<br>running water |        | with<br>running water         |        | without<br>running water |        |      |               |
|  |        | not<br>shared                      | shared | not<br>shared            | shared | not<br>shared                 | shared | not<br>shared            | shared |      |               |
| Town of Curepipe-Ward 2 East                                       |        |                                    |        |                          |        |                               |        |                          |        |      |               |
| Total housing units . . . . .                                      | 1      | 1                                  | -      | -                        | -      | -                             | -      | -                        | -      | -    | -             |
| Occupied housing units. . . . .                                    | 1      | 1                                  | -      | -                        | -      | -                             | -      | -                        | -      | -    | -             |
| Households. . . . .  | 1      | 1                                  | -      | -                        | -      | -                             | -      | -                        | -      | -    | -             |
| Population. . . . .  | 5      | 5                                  | -      | -                        | -      | -                             | -      | -                        | -      | -    | -             |
| Town of Vac/Phoenix-Ward 4 East                                    |        |                                    |        |                          |        |                               |        |                          |        |      |               |
| Total housing units . . . . .                                      | 337    | 289                                | 2      | 20                       | -      | 7                             | -      | 8                        | -      | 1    | 10            |
| Occupied housing units. . . . .                                    | 313    | 273                                | 2      | 17                       | -      | 7                             | -      | 8                        | -      | -    | 6             |
| Households. . . . .  | 334    | 290                                | 3      | 19                       | -      | 8                             | -      | 8                        | -      | -    | 6             |
| Population. . . . .  | 1,254  | 1,082                              | 9      | 81                       | -      | 31                            | -      | 29                       | -      | -    | 22            |
| MOKA DISTRICT - Rural  |        |                                    |        |                          |        |                               |        |                          |        |      |               |
| Total housing units . . . . .                                      | 22,231 | 19,405                             | 318    | 358                      | 35     | 987                           | 218    | 316                      | 80     | 153  | 361           |
| Occupied housing units. . . . .                                    | 20,751 | 18,497                             | 312    | 320                      | 35     | 950                           | 216    | 293                      | 80     | 45   | 3             |
| Households. . . . .  | 21,787 | 19,337                             | 351    | 346                      | 39     | 1,041                         | 228    | 313                      | 84     | 45   | 3             |
| Population. . . . .  | 79,149 | 70,617                             | 1,163  | 1,290                    | 134    | 3,712                         | 724    | 1,074                    | 284    | 146  | 5             |
| Camp Thorel VCA  |        |                                    |        |                          |        |                               |        |                          |        |      |               |
| Total housing units . . . . .                                      | 569    | 442                                | 10     | 18                       | 1      | 75                            | 2      | 8                        | 3      | 9    | 1             |
| Occupied housing units. . . . .                                    | 533    | 419                                | 9      | 17                       | 1      | 74                            | 2      | 8                        | 3      | -    | -             |
| Households. . . . .  | 579    | 447                                | 18     | 19                       | 2      | 79                            | 3      | 8                        | 3      | -    | -             |
| Population. . . . .  | 2,153  | 1,704                              | 45     | 61                       | 6      | 297                           | 5      | 28                       | 7      | -    | -             |
| Dagotière VCA  |        |                                    |        |                          |        |                               |        |                          |        |      |               |
| Total housing units . . . . .                                      | 1,969  | 1,820                              | 12     | 30                       | 1      | 45                            | 2      | 12                       | 1      | 12   | 34            |
| Occupied housing units. . . . .                                    | 1,852  | 1,747                              | 12     | 28                       | 1      | 45                            | 2      | 12                       | 1      | 4    | -             |
| Households. . . . .  | 1,976  | 1,858                              | 14     | 30                       | 1      | 53                            | 2      | 13                       | 1      | 4    | -             |
| Population. . . . .  | 7,161  | 6,766                              | 55     | 103                      | 5      | 175                           | 7      | 40                       | 1      | 9    | -             |
| Dubreuil VCA-West (East in Flacq)                                  |        |                                    |        |                          |        |                               |        |                          |        |      |               |
| Total housing units . . . . .                                      | 761    | 536                                | 5      | 4                        | -      | 55                            | 3      | 80                       | 27     | 44   | 7             |
| Occupied housing units. . . . .                                    | 659    | 493                                | 5      | 4                        | -      | 54                            | 3      | 70                       | 27     | 2    | 1             |
| Households. . . . .  | 692    | 520                                | 5      | 4                        | -      | 57                            | 3      | 72                       | 28     | 2    | 1             |
| Population. . . . .  | 2,432  | 1,875                              | 16     | 16                       | -      | 210                           | 9      | 220                      | 82     | 3    | 1             |
| Espérance VCA  |        |                                    |        |                          |        |                               |        |                          |        |      |               |
| Total housing units . . . . .                                      | 491    | 390                                | 16     | 10                       | 1      | 36                            | 8      | 13                       | 2      | 4    | 11            |
| Occupied housing units. . . . .                                    | 474    | 384                                | 16     | 10                       | 1      | 36                            | 8      | 13                       | 2      | 4    | -             |
| Households. . . . .  | 493    | 397                                | 16     | 11                       | 1      | 38                            | 9      | 15                       | 2      | 4    | -             |
| Population. . . . .  | 1,899  | 1,565                              | 49     | 36                       | 2      | 148                           | 29     | 48                       | 9      | 13   | -             |

(1) Excluding 27 homeless households with a population of 29.

(2) A bathing facility is considered to be shared if it is used by the occupants of more than one housing unit.

Table HDU08 - Total housing units, housing units occupied by private households(1), households and population by geographical location and availability of bathing facilities(2)

| Country, Districts,<br>Municipal Wards or<br>Village Council Areas | Total  | Availability of bathing facilities |        |                          |        |                               |        |                          |        |      |               |  |
|--|--------|------------------------------------|--------|--------------------------|--------|-------------------------------|--------|--------------------------|--------|------|---------------|--|
|  |        | Bathroom inside housing unit       |        |                          |        | Bathroom outside housing unit |        |                          |        | None | Not<br>stated |  |
|  |        | with<br>running water              |        | without<br>running water |        | with<br>running water         |        | without<br>running water |        |      |               |  |
|  |        | not<br>shared                      | shared | not<br>shared            | shared | not<br>shared                 | shared | not<br>shared            | shared |      |               |  |
| La Laura - Malenga VCA   |        |                                    |        |                          |        |                               |        |                          |        |      |               |  |
| Total housing units . . . . .                                      | 341    | 251                                | 8      | 8                        | 3      | 48                            | 7      | 8                        | -      | 5    | 3             |  |
| Occupied housing units . . . . .                                   | 317    | 238                                | 7      | 7                        | 3      | 47                            | 7      | 8                        | -      | -    | -             |  |
| Households . . . . .   | 341    | 250                                | 8      | 10                       | 3      | 53                            | 9      | 8                        | -      | -    | -             |  |
| Population . . . . .   | 1,289  | 953                                | 38     | 35                       | 4      | 200                           | 32     | 27                       | -      | -    | -             |  |
| L'Avenir VCA   |        |                                    |        |                          |        |                               |        |                          |        |      |               |  |
| Total housing units . . . . .                                      | 705    | 644                                | 4      | 10                       | -      | 29                            | 5      | 4                        | 4      | -    | 5             |  |
| Occupied housing units . . . . .                                   | 672    | 622                                | 4      | 7                        | -      | 27                            | 5      | 3                        | 4      | -    | -             |  |
| Households . . . . .   | 709    | 656                                | 5      | 8                        | -      | 28                            | 5      | 3                        | 4      | -    | -             |  |
| Population . . . . .   | 2,611  | 2,417                              | 14     | 36                       | -      | 90                            | 25     | 13                       | 16     | -    | -             |  |
| Médine - Camp de Masque VCA-West                                   |        |                                    |        |                          |        |                               |        |                          |        |      |               |  |
| Total housing units . . . . .                                      | 404    | 387                                | -      | 4                        | -      | 7                             | 4      | -                        | -      | -    | 2             |  |
| Occupied housing units . . . . .                                   | 389    | 374                                | -      | 4                        | -      | 7                             | 4      | -                        | -      | -    | -             |  |
| Households . . . . .   | 399    | 384                                | -      | 4                        | -      | 7                             | 4      | -                        | -      | -    | -             |  |
| Population . . . . .   | 1,483  | 1,441                              | -      | 16                       | -      | 15                            | 11     | -                        | -      | -    | -             |  |
| Melrose VCA  |        |                                    |        |                          |        |                               |        |                          |        |      |               |  |
| Total housing units . . . . .                                      | 493    | 454                                | -      | 3                        | 2      | 23                            | 4      | 5                        | -      | 2    | -             |  |
| Occupied housing units . . . . .                                   | 477    | 444                                | -      | 3                        | 2      | 20                            | 4      | 4                        | -      | -    | -             |  |
| Households . . . . .   | 528    | 493                                | -      | 4                        | 2      | 21                            | 4      | 4                        | -      | -    | -             |  |
| Population . . . . .   | 1,959  | 1,818                              | -      | 18                       | 12     | 83                            | 14     | 14                       | -      | -    | -             |  |
| Moka VCA-East(West in Pl.Wilhems)                                  |        |                                    |        |                          |        |                               |        |                          |        |      |               |  |
| Total housing units . . . . .                                      | 2,603  | 2,412                              | 45     | 19                       | -      | 32                            | 19     | 13                       | 1      | 3    | 59            |  |
| Occupied housing units . . . . .                                   | 2,370  | 2,253                              | 44     | 10                       | -      | 32                            | 19     | 11                       | 1      | -    | -             |  |
| Households . . . . .   | 2,439  | 2,316                              | 47     | 10                       | -      | 32                            | 21     | 11                       | 2      | -    | -             |  |
| Population . . . . .   | 8,203  | 7,805                              | 150    | 33                       | -      | 110                           | 56     | 45                       | 4      | -    | -             |  |
| Montagne Blanche VCA-West  |        |                                    |        |                          |        |                               |        |                          |        |      |               |  |
| Total housing units . . . . .                                      | 2,172  | 1,847                              | 84     | 61                       | 3      | 104                           | 24     | 22                       | 2      | 4    | 21            |  |
| Occupied housing units . . . . .                                   | 2,032  | 1,740                              | 83     | 57                       | 3      | 99                            | 24     | 21                       | 2      | 2    | 1             |  |
| Households . . . . .   | 2,118  | 1,814                              | 85     | 65                       | 4      | 100                           | 24     | 21                       | 2      | 2    | 1             |  |
| Population . . . . .   | 7,882  | 6,858                              | 274    | 230                      | 12     | 364                           | 69     | 66                       | 2      | 3    | 4             |  |
| Pailles VCA  |        |                                    |        |                          |        |                               |        |                          |        |      |               |  |
| Total housing units . . . . .                                      | 3,173  | 2,767                              | 51     | 53                       | 12     | 76                            | 65     | 15                       | 3      | 5    | 126           |  |
| Occupied housing units . . . . .                                   | 2,971  | 2,697                              | 51     | 50                       | 12     | 75                            | 65     | 15                       | 3      | 2    | 1             |  |
| Households . . . . .   | 3,042  | 2,749                              | 61     | 52                       | 13     | 81                            | 65     | 15                       | 3      | 2    | 1             |  |
| Population . . . . .   | 11,475 | 10,435                             | 198    | 235                      | 50     | 297                           | 194    | 55                       | 9      | 2    | -             |  |

(1) Excluding 27 homeless households with a population of 29.

(2) A bathing facility is considered to be shared if it is used by the occupants of more than one housing unit.

Table HDU08 - Total housing units, housing units occupied by private households(1), households and population by geographical location and availability of bathing facilities(2)

| Country, Districts,<br>Municipal Wards or<br>Village Council Areas | Total  | Availability of bathing facilities |        |                          |        |                               |        |                          |        |      |               |
|--|--------|------------------------------------|--------|--------------------------|--------|-------------------------------|--------|--------------------------|--------|------|---------------|
|  |        | Bathroom inside housing unit       |        |                          |        | Bathroom outside housing unit |        |                          |        | None | Not<br>stated |
|  |        | with<br>running water              |        | without<br>running water |        | with<br>running water         |        | without<br>running water |        |      |               |
|  |        | not<br>shared                      | shared | not<br>shared            | shared | not<br>shared                 | shared | not<br>shared            | shared |      |               |
| <b>Providence VCA</b>  |        |                                    |        |                          |        |                               |        |                          |        |      |               |
| Total housing units . . . . .                                      | 840    | 763                                | 4      | 10                       | 1      | 48                            | 3      | 10                       | -      | 1    | -             |
| Occupied housing units . . . . .                                   | 814    | 737                                | 4      | 10                       | 1      | 48                            | 3      | 10                       | -      | 1    | -             |
| Households . . . . .   | 872    | 788                                | 4      | 11                       | 1      | 53                            | 3      | 11                       | -      | 1    | -             |
| Population . . . . .   | 3,275  | 2,978                              | 19     | 37                       | 2      | 186                           | 10     | 35                       | -      | 8    | -             |
| <b>Quartier Militaire VCA</b>                                      |        |                                    |        |                          |        |                               |        |                          |        |      |               |
| Total housing units . . . . .                                      | 1,772  | 1,408                              | 19     | 34                       | 6      | 108                           | 23     | 75                       | 32     | 39   | 28            |
| Occupied housing units . . . . .                                   | 1,630  | 1,336                              | 19     | 32                       | 6      | 95                            | 23     | 72                       | 32     | 15   | -             |
| Households . . . . .   | 1,762  | 1,427                              | 24     | 32                       | 6      | 114                           | 24     | 86                       | 34     | 15   | -             |
| Population . . . . .   | 6,369  | 5,205                              | 80     | 114                      | 18     | 377                           | 92     | 299                      | 136    | 48   | -             |
| <b>Nouvelle Decouverte VCA</b>                                     |        |                                    |        |                          |        |                               |        |                          |        |      |               |
| Total housing units . . . . .                                      | 774    | 615                                | 9      | 11                       | 2      | 104                           | 14     | 16                       | -      | 2    | 1             |
| Occupied housing units . . . . .                                   | 731    | 582                                | 8      | 9                        | 2      | 102                           | 13     | 14                       | -      | 1    | -             |
| Households . . . . .   | 814    | 641                                | 11     | 9                        | 2      | 121                           | 15     | 14                       | -      | 1    | -             |
| Population . . . . .   | 3,028  | 2,399                              | 46     | 32                       | 9      | 445                           | 47     | 47                       | -      | 3    | -             |
| <b>St Julien d'Hotman VCA-West</b>                                 |        |                                    |        |                          |        |                               |        |                          |        |      |               |
| Total housing units . . . . .                                      | 30     | 27                                 | -      | 1                        | -      | 1                             | -      | -                        | -      | 1    | -             |
| Occupied housing units . . . . .                                   | 26     | 24                                 | -      | 1                        | -      | 1                             | -      | -                        | -      | -    | -             |
| Households . . . . .   | 28     | 25                                 | -      | 1                        | -      | 2                             | -      | -                        | -      | -    | -             |
| Population . . . . .   | 91     | 86                                 | -      | 1                        | -      | 4                             | -      | -                        | -      | -    | -             |
| <b>St Pierre VCA</b>   |        |                                    |        |                          |        |                               |        |                          |        |      |               |
| Total housing units . . . . .                                      | 4,514  | 4,093                              | 40     | 73                       | 3      | 181                           | 20     | 28                       | 5      | 17   | 54            |
| Occupied housing units . . . . .                                   | 4,221  | 3,873                              | 40     | 63                       | 3      | 176                           | 20     | 27                       | 5      | 14   | -             |
| Households . . . . .   | 4,380  | 4,007                              | 43     | 68                       | 4      | 190                           | 22     | 27                       | 5      | 14   | -             |
| Population . . . . .   | 15,711 | 14,366                             | 140    | 254                      | 14     | 671                           | 71     | 120                      | 18     | 57   | -             |
| <b>Verdun VCA</b>  |        |                                    |        |                          |        |                               |        |                          |        |      |               |
| Total housing units . . . . .                                      | 620    | 549                                | 11     | 9                        | -      | 15                            | 15     | 7                        | -      | 5    | 9             |
| Occupied housing units . . . . .                                   | 583    | 534                                | 10     | 8                        | -      | 12                            | 14     | 5                        | -      | -    | -             |
| Households . . . . .   | 615    | 565                                | 10     | 8                        | -      | 12                            | 15     | 5                        | -      | -    | -             |
| Population . . . . .   | 2,128  | 1,946                              | 39     | 33                       | -      | 40                            | 53     | 17                       | -      | -    | -             |
| <b>BLACK RIVER DISTRICT</b>  |        |                                    |        |                          |        |                               |        |                          |        |      |               |
| Total housing units . . . . .                                      | 25,306 | 20,891                             | 377    | 261                      | 53     | 1,560                         | 811    | 461                      | 199    | 68   | 625           |
| Occupied housing units . . . . .                                   | 19,927 | 16,259                             | 370    | 246                      | 53     | 1,507                         | 801    | 444                      | 196    | 46   | 5             |
| Households . . . . .   | 21,025 | 16,992                             | 454    | 269                      | 57     | 1,648                         | 875    | 472                      | 203    | 50   | 5             |
| Population . . . . .   | 73,872 | 59,265                             | 1,572  | 988                      | 216    | 6,209                         | 3,058  | 1,687                    | 723    | 137  | 17            |

(1) Excluding 27 homeless households with a population of 29.

(2) A bathing facility is considered to be shared if it is used by the occupants of more than one housing unit.

Table HDU08 - Total housing units, housing units occupied by private households(1), households and population by geographical location and availability of bathing facilities(2)

| Country, Districts,<br>Municipal Wards or<br>Village Council Areas | Total  | Availability of bathing facilities |        |                          |        |                               |        |                          |        |      |               |
|--|--------|------------------------------------|--------|--------------------------|--------|-------------------------------|--------|--------------------------|--------|------|---------------|
|  |        | Bathroom inside housing unit       |        |                          |        | Bathroom outside housing unit |        |                          |        | None | Not<br>stated |
|  |        | with<br>running water              |        | without<br>running water |        | with<br>running water         |        | without<br>running water |        |      |               |
|  |        | not<br>shared                      | shared | not<br>shared            | shared | not<br>shared                 | shared | not<br>shared            | shared |      |               |
| BLACK RIVER DISTRICT - Urban                                       |        |                                    |        |                          |        |                               |        |                          |        |      |               |
| Total housing units . . . . .                                      | 7,106  | 6,235                              | 77     | 29                       | 10     | 194                           | 125    | 9                        | 2      | 13   | 412           |
| Occupied housing units . . . . .                                   | 6,217  | 5,786                              | 77     | 23                       | 10     | 182                           | 121    | 9                        | 2      | 5    | 2             |
| Households . . . . .   | 6,510  | 6,004                              | 108    | 24                       | 11     | 195                           | 149    | 10                       | 2      | 5    | 2             |
| Population . . . . .   | 22,532 | 20,701                             | 377    | 86                       | 35     | 735                           | 519    | 46                       | 11     | 12   | 10            |
| Town of Port Louis-Ward 1 West                                     |        |                                    |        |                          |        |                               |        |                          |        |      |               |
| Total housing units . . . . .                                      | 6,094  | 5,295                              | 59     | 26                       | 9      | 173                           | 110    | 6                        | 2      | 7    | 407           |
| Occupied housing units . . . . .                                   | 5,256  | 4,890                              | 59     | 21                       | 9      | 161                           | 106    | 6                        | 2      | 2    | -             |
| Households . . . . .   | 5,408  | 5,002                              | 72     | 22                       | 9      | 170                           | 122    | 7                        | 2      | 2    | -             |
| Population . . . . .   | 18,567 | 17,058                             | 271    | 80                       | 30     | 641                           | 429    | 39                       | 11     | 8    | -             |
| Town of Q/Bornes-Ward 3 West                                       |        |                                    |        |                          |        |                               |        |                          |        |      |               |
| Total housing units . . . . .                                      | 1,012  | 940                                | 18     | 3                        | 1      | 21                            | 15     | 3                        | -      | 6    | 5             |
| Occupied housing units . . . . .                                   | 961    | 896                                | 18     | 2                        | 1      | 21                            | 15     | 3                        | -      | 3    | 2             |
| Households . . . . .   | 1,102  | 1,002                              | 36     | 2                        | 2      | 25                            | 27     | 3                        | -      | 3    | 2             |
| Population . . . . .   | 3,965  | 3,643                              | 106    | 6                        | 5      | 94                            | 90     | 7                        | -      | 4    | 10            |
| BLACK RIVER DISTRICT - Rural                                       |        |                                    |        |                          |        |                               |        |                          |        |      |               |
| Total housing units . . . . .                                      | 18,200 | 14,656                             | 300    | 232                      | 43     | 1,366                         | 686    | 452                      | 197    | 55   | 213           |
| Occupied housing units . . . . .                                   | 13,710 | 10,473                             | 293    | 223                      | 43     | 1,325                         | 680    | 435                      | 194    | 41   | 3             |
| Households . . . . .   | 14,515 | 10,988                             | 346    | 245                      | 46     | 1,453                         | 726    | 462                      | 201    | 45   | 3             |
| Population . . . . .   | 51,340 | 38,564                             | 1,195  | 902                      | 181    | 5,474                         | 2,539  | 1,641                    | 712    | 125  | 7             |
| Albion VCA   |        |                                    |        |                          |        |                               |        |                          |        |      |               |
| Total housing units . . . . .                                      | 2,135  | 1,974                              | 10     | 8                        | -      | 52                            | 34     | 19                       | 26     | 6    | 6             |
| Occupied housing units . . . . .                                   | 1,546  | 1,397                              | 10     | 7                        | -      | 51                            | 34     | 17                       | 25     | 4    | 1             |
| Households . . . . .   | 1,581  | 1,424                              | 11     | 7                        | -      | 55                            | 36     | 17                       | 26     | 4    | 1             |
| Population . . . . .   | 5,201  | 4,639                              | 32     | 28                       | -      | 204                           | 123    | 58                       | 101    | 16   | -             |
| Bambous VCA  |        |                                    |        |                          |        |                               |        |                          |        |      |               |
| Total housing units . . . . .                                      | 4,085  | 3,171                              | 75     | 79                       | 4      | 377                           | 130    | 165                      | 69     | 14   | 1             |
| Occupied housing units . . . . .                                   | 3,913  | 3,024                              | 71     | 78                       | 4      | 366                           | 130    | 160                      | 69     | 10   | 1             |
| Households . . . . .   | 4,230  | 3,259                              | 78     | 88                       | 4      | 404                           | 141    | 171                      | 72     | 12   | 1             |
| Population . . . . .   | 15,459 | 11,899                             | 270    | 316                      | 13     | 1,583                         | 498    | 600                      | 251    | 25   | 4             |
| Cascavelle VCA-West(East in P/W)                                   |        |                                    |        |                          |        |                               |        |                          |        |      |               |
| Total housing units . . . . .                                      | 639    | 530                                | 25     | 14                       | 3      | 58                            | 5      | 3                        | -      | -    | 1             |
| Occupied housing units . . . . .                                   | 594    | 489                                | 25     | 12                       | 3      | 56                            | 5      | 3                        | -      | -    | 1             |
| Households . . . . .   | 673    | 534                                | 46     | 15                       | 6      | 59                            | 8      | 4                        | -      | -    | 1             |
| Population . . . . .   | 2,505  | 2,018                              | 161    | 51                       | 28     | 195                           | 30     | 19                       | -      | -    | 3             |

(1) Excluding 27 homeless households with a population of 29.

(2) A bathing facility is considered to be shared if it is used by the occupants of more than one housing unit.

Table HDU08 - Total housing units, housing units occupied by private households(1), households and population by geographical location and availability of bathing facilities(2)

| Country, Districts,<br>Municipal Wards or<br>Village Council Areas | Total | Availability of bathing facilities |        |                          |        |                               |        |                          |        |      |               |
|--|-------|------------------------------------|--------|--------------------------|--------|-------------------------------|--------|--------------------------|--------|------|---------------|
|  |       | Bathroom inside housing unit       |        |                          |        | Bathroom outside housing unit |        |                          |        | None | Not<br>stated |
|  |       | with<br>running water              |        | without<br>running water |        | with<br>running water         |        | without<br>running water |        |      |               |
|  |       | not<br>shared                      | shared | not<br>shared            | shared | not<br>shared                 | shared | not<br>shared            | shared |      |               |
| Case Noyale VCA  |       |                                    |        |                          |        |                               |        |                          |        |      |               |
| Total housing units . . . . .                                      | 493   | 293                                | 25     | 18                       | 5      | 53                            | 33     | 36                       | 23     | 7    | -             |
| Occupied housing units . . . . .                                   | 470   | 272                                | 25     | 18                       | 5      | 52                            | 33     | 36                       | 23     | 6    | -             |
| Households . . . . .   | 485   | 279                                | 26     | 19                       | 5      | 55                            | 33     | 38                       | 24     | 6    | -             |
| Population . . . . .   | 1,738 | 1,005                              | 89     | 66                       | 24     | 206                           | 110    | 148                      | 79     | 11   | -             |
| Chamarel VCA-West (East in Sav.)                                   |       |                                    |        |                          |        |                               |        |                          |        |      |               |
| Total housing units . . . . .                                      | 216   | 152                                | 9      | 2                        | -      | 43                            | 4      | -                        | -      | 1    | 5             |
| Occupied housing units . . . . .                                   | 205   | 146                                | 9      | 2                        | -      | 43                            | 4      | -                        | -      | 1    | -             |
| Households . . . . .   | 207   | 148                                | 9      | 2                        | -      | 43                            | 4      | -                        | -      | 1    | -             |
| Population . . . . .   | 786   | 566                                | 32     | 6                        | -      | 163                           | 16     | -                        | -      | 3    | -             |
| Flic en Flac VCA   |       |                                    |        |                          |        |                               |        |                          |        |      |               |
| Total housing units . . . . .                                      | 3,278 | 3,241                              | 9      | 4                        | -      | 14                            | 5      | 1                        | -      | 1    | 3             |
| Occupied housing units . . . . .                                   | 743   | 713                                | 9      | 3                        | -      | 13                            | 5      | -                        | -      | -    | -             |
| Households . . . . .   | 772   | 730                                | 15     | 3                        | -      | 17                            | 7      | -                        | -      | -    | -             |
| Population . . . . .   | 2,253 | 2,138                              | 45     | 9                        | -      | 41                            | 20     | -                        | -      | -    | -             |
| Grande Rivière Noire VCA   |       |                                    |        |                          |        |                               |        |                          |        |      |               |
| Total housing units . . . . .                                      | 1,134 | 860                                | 21     | 17                       | 23     | 37                            | 76     | 2                        | 7      | 9    | 82            |
| Occupied housing units . . . . .                                   | 833   | 648                                | 21     | 16                       | 23     | 36                            | 72     | 2                        | 7      | 8    | -             |
| Households . . . . .   | 853   | 659                                | 25     | 16                       | 23     | 36                            | 75     | 2                        | 7      | 10   | -             |
| Population . . . . .   | 2,763 | 2,097                              | 89     | 51                       | 88     | 134                           | 238    | 5                        | 19     | 42   | -             |
| Gros Cailloux VCA  |       |                                    |        |                          |        |                               |        |                          |        |      |               |
| Total housing units . . . . .                                      | 768   | 494                                | 8      | 20                       | -      | 135                           | 60     | 43                       | 3      | 5    | -             |
| Occupied housing units . . . . .                                   | 741   | 476                                | 8      | 18                       | -      | 134                           | 60     | 40                       | 3      | 2    | -             |
| Households . . . . .   | 869   | 542                                | 10     | 23                       | -      | 174                           | 67     | 47                       | 4      | 2    | -             |
| Population . . . . .   | 3,217 | 2,079                              | 30     | 99                       | -      | 630                           | 211    | 151                      | 13     | 4    | -             |
| La Gaulette VCA  |       |                                    |        |                          |        |                               |        |                          |        |      |               |
| Total housing units . . . . .                                      | 794   | 674                                | 8      | 14                       | -      | 35                            | 12     | 14                       | 17     | 3    | 17            |
| Occupied housing units . . . . .                                   | 676   | 574                                | 8      | 14                       | -      | 34                            | 12     | 14                       | 17     | 3    | -             |
| Households . . . . .   | 699   | 593                                | 8      | 14                       | -      | 36                            | 13     | 15                       | 17     | 3    | -             |
| Population . . . . .   | 2,343 | 1,989                              | 32     | 50                       | -      | 120                           | 45     | 50                       | 54     | 3    | -             |
| Le Morne VCA   |       |                                    |        |                          |        |                               |        |                          |        |      |               |
| Total housing units . . . . .                                      | 422   | 221                                | 11     | 5                        | 4      | 34                            | 25     | 89                       | 26     | 5    | 2             |
| Occupied housing units . . . . .                                   | 352   | 158                                | 11     | 5                        | 4      | 30                            | 25     | 89                       | 26     | 4    | -             |
| Households . . . . .   | 358   | 162                                | 11     | 5                        | 4      | 30                            | 25     | 91                       | 26     | 4    | -             |
| Population . . . . .   | 1,343 | 630                                | 48     | 18                       | 15     | 103                           | 85     | 322                      | 107    | 15   | -             |

(1) Excluding 27 homeless households with a population of 29.

(2) A bathing facility is considered to be shared if it is used by the occupants of more than one housing unit.



Table HDU08 - Total housing units, housing units occupied by private households(1), households and population by geographical location and availability of bathing facilities(2)

| Country, Districts,<br>Municipal Wards or<br>Village Council Areas | Total  | Availability of bathing facilities |        |                          |        |                               |        |                          |        |       |               |
|--|--------|------------------------------------|--------|--------------------------|--------|-------------------------------|--------|--------------------------|--------|-------|---------------|
|  |        | Bathroom inside housing unit       |        |                          |        | Bathroom outside housing unit |        |                          |        | None  | Not<br>stated |
|  |        | with<br>running water              |        | without<br>running water |        | with<br>running water         |        | without<br>running water |        |       |               |
|  |        | not<br>shared                      | shared | not<br>shared            | shared | not<br>shared                 | shared | not<br>shared            | shared |       |               |
| Petite Rivière VCA   |        |                                    |        |                          |        |                               |        |                          |        |       |               |
| Total housing units . . . . .                                      | 1,211  | 816                                | 36     | 29                       | 1      | 182                           | 77     | 51                       | 8      | 1     | 10            |
| Occupied housing units . . . . .                                   | 1,170  | 799                                | 36     | 28                       | 1      | 174                           | 77     | 46                       | 8      | 1     | -             |
| Households . . . . .   | 1,236  | 837                                | 38     | 31                       | 1      | 189                           | 84     | 47                       | 8      | 1     | -             |
| Population . . . . .   | 4,666  | 3,131                              | 131    | 115                      | 2      | 759                           | 311    | 188                      | 28     | 1     | -             |
| Richelieu VCA  |        |                                    |        |                          |        |                               |        |                          |        |       |               |
| Total housing units . . . . .                                      | 1,404  | 761                                | 50     | 20                       | 3      | 287                           | 215    | 27                       | 18     | 2     | 21            |
| Occupied housing units . . . . .                                   | 1,341  | 737                                | 47     | 20                       | 3      | 277                           | 213    | 26                       | 16     | 2     | -             |
| Households . . . . .   | 1,393  | 761                                | 49     | 20                       | 3      | 292                           | 221    | 28                       | 17     | 2     | -             |
| Population . . . . .   | 5,208  | 2,878                              | 168    | 85                       | 11     | 1,096                         | 808    | 97                       | 60     | 5     | -             |
| Tamarin VCA  |        |                                    |        |                          |        |                               |        |                          |        |       |               |
| Total housing units . . . . .                                      | 1,621  | 1,469                              | 13     | 2                        | -      | 59                            | 10     | 2                        | -      | 1     | 65            |
| Occupied housing units . . . . .                                   | 1,126  | 1,040                              | 13     | 2                        | -      | 59                            | 10     | 2                        | -      | -     | -             |
| Households . . . . .   | 1,159  | 1,060                              | 20     | 2                        | -      | 63                            | 12     | 2                        | -      | -     | -             |
| Population . . . . .   | 3,858  | 3,495                              | 68     | 8                        | -      | 240                           | 44     | 3                        | -      | -     | -             |
| ISLAND OF RODRIGUES-wholly rural                                   |        |                                    |        |                          |        |                               |        |                          |        |       |               |
| Total housing units . . . . .                                      | 12,141 | 5,677                              | 79     | 1,620                    | 52     | 397                           | 34     | 2,433                    | 194    | 1,384 | 271           |
| Occupied housing units . . . . .                                   | 10,706 | 5,269                              | 77     | 1,473                    | 49     | 377                           | 34     | 2,243                    | 189    | 995   | -             |
| Households . . . . .   | 10,988 | 5,413                              | 86     | 1,514                    | 53     | 390                           | 35     | 2,293                    | 197    | 1,007 | -             |
| Population . . . . .   | 39,867 | 19,560                             | 293    | 5,820                    | 164    | 1,430                         | 114    | 8,495                    | 695    | 3,296 | -             |
| Region 1   |        |                                    |        |                          |        |                               |        |                          |        |       |               |
| Total housing units . . . . .                                      | 2,069  | 894                                | 11     | 311                      | 13     | 54                            | 3      | 489                      | 21     | 245   | 28            |
| Occupied housing units . . . . .                                   | 1,827  | 825                                | 9      | 277                      | 13     | 49                            | 3      | 455                      | 20     | 176   | -             |
| Households . . . . .   | 1,879  | 851                                | 10     | 284                      | 15     | 56                            | 3      | 461                      | 22     | 177   | -             |
| Population . . . . .   | 6,775  | 3,076                              | 39     | 1,071                    | 51     | 198                           | 10     | 1,706                    | 83     | 541   | -             |
| Region 2   |        |                                    |        |                          |        |                               |        |                          |        |       |               |
| Total housing units . . . . .                                      | 1,630  | 639                                | 14     | 245                      | 4      | 48                            | 8      | 403                      | 44     | 206   | 19            |
| Occupied housing units . . . . .                                   | 1,457  | 618                                | 14     | 216                      | 4      | 47                            | 8      | 364                      | 43     | 143   | -             |
| Households . . . . .   | 1,500  | 637                                | 15     | 223                      | 4      | 47                            | 8      | 377                      | 45     | 144   | -             |
| Population . . . . .   | 5,701  | 2,474                              | 62     | 883                      | 14     | 180                           | 25     | 1,429                    | 147    | 487   | -             |
| Region 3   |        |                                    |        |                          |        |                               |        |                          |        |       |               |
| Total housing units . . . . .                                      | 2,176  | 911                                | 19     | 275                      | 5      | 124                           | 3      | 481                      | 26     | 296   | 36            |
| Occupied housing units . . . . .                                   | 1,959  | 892                                | 19     | 261                      | 5      | 122                           | 3      | 447                      | 24     | 186   | -             |
| Households . . . . .   | 2,016  | 918                                | 24     | 270                      | 5      | 124                           | 4      | 453                      | 26     | 192   | -             |
| Population . . . . .   | 7,532  | 3,483                              | 82     | 1,068                    | 15     | 466                           | 14     | 1,665                    | 93     | 646   | -             |

(1) Excluding 27 homeless households with a population of 29.

(2) A bathing facility is considered to be shared if it is used by the occupants of more than one housing unit.

Table HDU08 - Total housing units, housing units occupied by private households(1), households and population by geographical location and availability of bathing facilities(2)

| Country, Districts,<br>Municipal Wards or<br>Village Council Areas | Total | Availability of bathing facilities |        |                          |        |                               |        |                          |        |      |               |
|--|-------|------------------------------------|--------|--------------------------|--------|-------------------------------|--------|--------------------------|--------|------|---------------|
|  |       | Bathroom inside housing unit       |        |                          |        | Bathroom outside housing unit |        |                          |        | None | Not<br>stated |
|  |       | with<br>running water              |        | without<br>running water |        | with<br>running water         |        | without<br>running water |        |      |               |
|  |       | not<br>shared                      | shared | not<br>shared            | shared | not<br>shared                 | shared | not<br>shared            | shared |      |               |
| Region 4   |       |                                    |        |                          |        |                               |        |                          |        |      |               |
| Total housing units . . . . .                                      | 1,916 | 1,122                              | 11     | 138                      | 6      | 66                            | 4      | 305                      | 42     | 176  | 46            |
| Occupied housing units . . . . .                                   | 1,647 | 989                                | 11     | 129                      | 6      | 61                            | 4      | 275                      | 42     | 130  | -             |
| Households . . . . .   | 1,686 | 1,012                              | 11     | 134                      | 6      | 63                            | 4      | 284                      | 42     | 130  | -             |
| Population . . . . .   | 5,803 | 3,398                              | 35     | 494                      | 18     | 227                           | 11     | 1,071                    | 142    | 407  | -             |
| Region 5   |       |                                    |        |                          |        |                               |        |                          |        |      |               |
| Total housing units . . . . .                                      | 2,404 | 1,319                              | 7      | 201                      | 5      | 81                            | 12     | 434                      | 42     | 239  | 64            |
| Occupied housing units . . . . .                                   | 2,100 | 1,188                              | 7      | 182                      | 5      | 74                            | 12     | 398                      | 41     | 193  | -             |
| Households . . . . .   | 2,147 | 1,214                              | 7      | 187                      | 5      | 76                            | 12     | 408                      | 43     | 195  | -             |
| Population . . . . .   | 7,522 | 4,134                              | 21     | 709                      | 17     | 264                           | 39     | 1,483                    | 170    | 685  | -             |
| Region 6   |       |                                    |        |                          |        |                               |        |                          |        |      |               |
| Total housing units . . . . .                                      | 1,946 | 792                                | 17     | 450                      | 19     | 24                            | 4      | 321                      | 19     | 222  | 78            |
| Occupied housing units . . . . .                                   | 1,716 | 757                                | 17     | 408                      | 16     | 24                            | 4      | 304                      | 19     | 167  | -             |
| Households . . . . .   | 1,760 | 781                                | 19     | 416                      | 18     | 24                            | 4      | 310                      | 19     | 169  | -             |
| Population . . . . .   | 6,534 | 2,995                              | 54     | 1,595                    | 49     | 95                            | 15     | 1,141                    | 60     | 530  | -             |
| ISLAND OF AGALEGA-wholly rural                                     |       |                                    |        |                          |        |                               |        |                          |        |      |               |
| Total housing units . . . . .                                      | 85    | 81                                 | -      | -                        | -      | 4                             | -      | -                        | -      | -    | -             |
| Occupied housing units . . . . .                                   | 78    | 74                                 | -      | -                        | -      | 4                             | -      | -                        | -      | -    | -             |
| Households . . . . .   | 79    | 75                                 | -      | -                        | -      | 4                             | -      | -                        | -      | -    | -             |
| Population . . . . .   | 265   | 254                                | -      | -                        | -      | 11                            | -      | -                        | -      | -    | -             |

(1) Excluding 27 homeless households with a population of 29.

(2) A bathing facility is considered to be shared if it is used by the occupants of more than one housing unit.

Table HDU09 - Total housing units, housing units occupied by private households(1), households and population by geographical location and availability of kitchen(2)

| Country, Districts,<br>Municipal Wards or<br>Village Council Areas | Total     | Availability of kitchen |        |                      |        |       |            |
|--|-----------|-------------------------|--------|----------------------|--------|-------|------------|
|  |           | With kitchen            |        |                      |        | None  | Not stated |
|  |           | inside housing unit     |        | outside housing unit |        |       |            |
|  |           | not shared              | shared | not shared           | shared |       |            |
| REPUBLIC OF MAURITIUS  |           |                         |        |                      |        |       |            |
| Total housing units . . . . .                                      | 359,015   | 335,131                 | 1,716  | 13,336               | 522    | 1,848 | 6,462      |
| Occupied housing units . . . . .                                   | 324,718   | 308,737                 | 1,665  | 12,789               | 504    | 948   | 75         |
| Households . . . . .   | 342,358   | 324,609                 | 2,372  | 13,739               | 597    | 963   | 78         |
| Population . . . . .   | 1,215,170 | 1,153,249               | 7,951  | 49,366               | 1,896  | 2,526 | 182        |
| REPUBLIC OF MAURITIUS - Urban                                      |           |                         |        |                      |        |       |            |
| Total housing units . . . . .                                      | 149,905   | 143,121                 | 698    | 2,531                | 160    | 317   | 3,078      |
| Occupied housing units . . . . .                                   | 136,896   | 133,449                 | 666    | 2,423                | 152    | 153   | 53         |
| Households . . . . .   | 141,871   | 137,976                 | 966    | 2,538                | 184    | 153   | 54         |
| Population . . . . .   | 487,393   | 474,153                 | 3,274  | 8,934                | 593    | 323   | 116        |
| REPUBLIC OF MAURITIUS - Rural                                      |           |                         |        |                      |        |       |            |
| Total housing units . . . . .                                      | 209,110   | 192,010                 | 1,018  | 10,805               | 362    | 1,531 | 3,384      |
| Occupied housing units . . . . .                                   | 187,822   | 175,288                 | 999    | 10,366               | 352    | 795   | 22         |
| Households . . . . .   | 200,487   | 186,633                 | 1,406  | 11,201               | 413    | 810   | 24         |
| Population . . . . .   | 727,777   | 679,096                 | 4,677  | 40,432               | 1,303  | 2,203 | 66         |
| ISLAND OF MAURITIUS  |           |                         |        |                      |        |       |            |
| Total housing units . . . . .                                      | 346,789   | 325,888                 | 1,661  | 11,500               | 478    | 1,099 | 6,163      |
| Occupied housing units . . . . .                                   | 313,934   | 300,196                 | 1,615  | 11,097               | 461    | 490   | 75         |
| Households . . . . .   | 331,291   | 315,852                 | 2,307  | 12,002               | 550    | 502   | 78         |
| Population . . . . .   | 1,175,038 | 1,121,462               | 7,739  | 42,836               | 1,745  | 1,074 | 182        |
| ISLAND OF MAURITIUS - Urban  |           |                         |        |                      |        |       |            |
| Total housing units . . . . .                                      | 149,905   | 143,121                 | 698    | 2,531                | 160    | 317   | 3,078      |
| Occupied housing units . . . . .                                   | 136,896   | 133,449                 | 666    | 2,423                | 152    | 153   | 53         |
| Households . . . . .   | 141,871   | 137,976                 | 966    | 2,538                | 184    | 153   | 54         |
| Population . . . . .   | 487,393   | 474,153                 | 3,274  | 8,934                | 593    | 323   | 116        |
| ISLAND OF MAURITIUS - Rural  |           |                         |        |                      |        |       |            |
| Total housing units . . . . .                                      | 196,884   | 182,767                 | 963    | 8,969                | 318    | 782   | 3,085      |
| Occupied housing units . . . . .                                   | 177,038   | 166,747                 | 949    | 8,674                | 309    | 337   | 22         |
| Households . . . . .   | 189,420   | 177,876                 | 1,341  | 9,464                | 366    | 349   | 24         |
| Population . . . . .   | 687,645   | 647,309                 | 4,465  | 33,902               | 1,152  | 751   | 66         |
| PORT LOUIS DISTRICT-wholly urban                                   |           |                         |        |                      |        |       |            |
| Total housing units . . . . .                                      | 33,986    | 30,825                  | 277    | 1,572                | 101    | 136   | 1,075      |
| Occupied housing units . . . . .                                   | 31,153    | 29,164                  | 271    | 1,517                | 97     | 83    | 21         |
| Households . . . . .   | 32,723    | 30,528                  | 388    | 1,582                | 120    | 83    | 22         |
| Population . . . . .   | 117,198   | 109,621                 | 1,368  | 5,599                | 389    | 194   | 27         |

(1) Excluding 27 homeless households with a population of 29.

(2) A kitchen is considered as being shared if it is used by the occupants of more than one housing unit.

Table HDU09 - Total housing units, housing units occupied by private households(1), households and population by geographical location and availability of kitchen(2)

| Country, Districts,<br>Municipal Wards or<br>Village Council Areas | Total   | Availability of kitchen |        |                      |        |      |            |
|--|---------|-------------------------|--------|----------------------|--------|------|------------|
|  |         | With kitchen            |        |                      |        | None | Not stated |
|  |         | inside housing unit     |        | outside housing unit |        |      |            |
|  |         | not shared              | shared | not shared           | shared |      |            |
| Town of Port Louis-Ward 1 East                                     |         |                         |        |                      |        |      |            |
| Total housing units . . . . .                                      | 3,579   | 3,323                   | 16     | 118                  | 10     | 23   | 89         |
| Occupied housing units . . . . .                                   | 3,329   | 3,175                   | 15     | 115                  | 10     | 14   | -          |
| Households . . . . .   | 3,508   | 3,338                   | 19     | 124                  | 13     | 14   | -          |
| Population . . . . .   | 12,328  | 11,745                  | 64     | 439                  | 43     | 37   | -          |
| Town of Port Louis-Ward 2  |         |                         |        |                      |        |      |            |
| Total housing units . . . . .                                      | 4,109   | 3,641                   | 11     | 277                  | 17     | 21   | 142        |
| Occupied housing units . . . . .                                   | 3,628   | 3,319                   | 10     | 272                  | 17     | 6    | 4          |
| Households . . . . .   | 3,720   | 3,394                   | 15     | 281                  | 20     | 6    | 4          |
| Population . . . . .   | 12,468  | 11,428                  | 50     | 917                  | 61     | 11   | 1          |
| Town of Port Louis-Ward 3  |         |                         |        |                      |        |      |            |
| Total housing units . . . . .                                      | 6,300   | 5,672                   | 47     | 225                  | 14     | 8    | 334        |
| Occupied housing units . . . . .                                   | 5,775   | 5,484                   | 47     | 219                  | 14     | 7    | 4          |
| Households . . . . .   | 6,123   | 5,799                   | 61     | 231                  | 21     | 7    | 4          |
| Population . . . . .   | 21,556  | 20,469                  | 195    | 806                  | 71     | 11   | 4          |
| Town of Port Louis-Ward 4  |         |                         |        |                      |        |      |            |
| Total housing units . . . . .                                      | 5,665   | 5,199                   | 43     | 245                  | 13     | 11   | 154        |
| Occupied housing units . . . . .                                   | 5,163   | 4,876                   | 41     | 225                  | 11     | 10   | -          |
| Households . . . . .   | 5,348   | 5,041                   | 56     | 229                  | 12     | 10   | -          |
| Population . . . . .   | 18,436  | 17,504                  | 178    | 704                  | 30     | 20   | -          |
| Town of Port Louis-Ward 5  |         |                         |        |                      |        |      |            |
| Total housing units . . . . .                                      | 6,026   | 5,312                   | 48     | 366                  | 17     | 22   | 261        |
| Occupied housing units . . . . .                                   | 5,464   | 5,035                   | 48     | 351                  | 15     | 11   | 4          |
| Households . . . . .   | 5,839   | 5,359                   | 76     | 373                  | 15     | 11   | 5          |
| Population . . . . .   | 21,864  | 20,088                  | 283    | 1,407                | 45     | 29   | 12         |
| Town of Port Louis-Ward 6  |         |                         |        |                      |        |      |            |
| Total housing units . . . . .                                      | 8,307   | 7,678                   | 112    | 341                  | 30     | 51   | 95         |
| Occupied housing units . . . . .                                   | 7,794   | 7,275                   | 110    | 335                  | 30     | 35   | 9          |
| Households . . . . .   | 8,185   | 7,597                   | 161    | 344                  | 39     | 35   | 9          |
| Population . . . . .   | 30,546  | 28,387                  | 598    | 1,326                | 139    | 86   | 10         |
| PAMPLEOUSSES DISTRICT-wholly rural                                 |         |                         |        |                      |        |      |            |
| Total housing units . . . . .                                      | 38,016  | 35,396                  | 129    | 1,714                | 62     | 119  | 596        |
| Occupied housing units . . . . .                                   | 34,281  | 32,388                  | 127    | 1,661                | 58     | 46   | 1          |
| Households . . . . .   | 36,150  | 34,084                  | 172    | 1,782                | 64     | 47   | 1          |
| Population . . . . .   | 132,857 | 125,406                 | 591    | 6,534                | 223    | 102  | 1          |

(1) Excluding 27 homeless households with a population of 29.

(2) A kitchen is considered as being shared if it is used by the occupants of more than one housing unit.

Table HDU09 - Total housing units, housing units occupied by private households(1), households and population by geographical location and availability of kitchen(2)

| Country, Districts,<br>Municipal Wards or<br>Village Council Areas | Total  | Availability of kitchen |        |                      |        |      |            |
|--|--------|-------------------------|--------|----------------------|--------|------|------------|
|  |        | With kitchen            |        |                      |        | None | Not stated |
|  |        | inside housing unit     |        | outside housing unit |        |      |            |
|  |        | not shared              | shared | not shared           | shared |      |            |
| <b>Arsenal VCA</b>   |        |                         |        |                      |        |      |            |
| Total housing units . . . . .                                      | 819    | 748                     | -      | 67                   | -      | -    | 4          |
| Occupied housing units. . . . .                                    | 733    | 667                     | -      | 66                   | -      | -    | -          |
| Households. . . . .  | 781    | 711                     | -      | 70                   | -      | -    | -          |
| Population. . . . .  | 2,911  | 2,661                   | -      | 250                  | -      | -    | -          |
| <b>Baie du Tombeau VCA</b>   |        |                         |        |                      |        |      |            |
| Total housing units . . . . .                                      | 4,163  | 3,929                   | 9      | 99                   | 2      | 7    | 117        |
| Occupied housing units. . . . .                                    | 3,629  | 3,526                   | 9      | 88                   | 2      | 4    | -          |
| Households. . . . .  | 3,752  | 3,641                   | 14     | 91                   | 2      | 4    | -          |
| Population. . . . .  | 13,616 | 13,198                  | 53     | 339                  | 8      | 18   | -          |
| <b>Calebasses VCA</b>  |        |                         |        |                      |        |      |            |
| Total housing units . . . . .                                      | 1,287  | 1,196                   | 4      | 78                   | 1      | 3    | 5          |
| Occupied housing units. . . . .                                    | 1,207  | 1,127                   | 4      | 75                   | 1      | -    | -          |
| Households. . . . .  | 1,263  | 1,180                   | 4      | 78                   | 1      | -    | -          |
| Population. . . . .  | 4,666  | 4,366                   | 13     | 286                  | 1      | -    | -          |
| <b>Congomah VCA</b>  |        |                         |        |                      |        |      |            |
| Total housing units . . . . .                                      | 493    | 445                     | -      | 43                   | -      | 2    | 3          |
| Occupied housing units. . . . .                                    | 476    | 434                     | -      | 42                   | -      | -    | -          |
| Households. . . . .  | 499    | 455                     | -      | 44                   | -      | -    | -          |
| Population. . . . .  | 1,895  | 1,742                   | -      | 153                  | -      | -    | -          |
| <b>Crève Coeur VCA</b>   |        |                         |        |                      |        |      |            |
| Total housing units . . . . .                                      | 777    | 716                     | 2      | 35                   | 3      | 3    | 18         |
| Occupied housing units. . . . .                                    | 738    | 697                     | 2      | 34                   | 3      | 2    | -          |
| Households. . . . .  | 777    | 730                     | 2      | 38                   | 4      | 3    | -          |
| Population. . . . .  | 2,835  | 2,686                   | 6      | 126                  | 10     | 7    | -          |
| <b>D'Épinay VCA</b>  |        |                         |        |                      |        |      |            |
| Total housing units . . . . .                                      | 1,455  | 1,347                   | 2      | 75                   | 2      | 5    | 24         |
| Occupied housing units. . . . .                                    | 1,383  | 1,304                   | 2      | 74                   | 2      | 1    | -          |
| Households. . . . .  | 1,437  | 1,352                   | 2      | 80                   | 2      | 1    | -          |
| Population. . . . .  | 5,364  | 5,058                   | 8      | 290                  | 7      | 1    | -          |
| <b>Fond du Sac VCA</b>   |        |                         |        |                      |        |      |            |
| Total housing units . . . . .                                      | 1,343  | 1,211                   | -      | 82                   | 2      | 4    | 44         |
| Occupied housing units. . . . .                                    | 1,265  | 1,180                   | -      | 81                   | 2      | 2    | -          |
| Households. . . . .  | 1,353  | 1,258                   | -      | 89                   | 4      | 2    | -          |
| Population. . . . .  | 5,135  | 4,811                   | -      | 305                  | 14     | 5    | -          |

(1) Excluding 27 homeless households with a population of 29.

(2) A kitchen is considered as being shared if it is used by the occupants of more than one housing unit.

Table HDU09 - Total housing units, housing units occupied by private households(1), households and population by geographical location and availability of kitchen(2)

| Country, Districts,<br>Municipal Wards or<br>Village Council Areas | Total  | Availability of kitchen |        |                      |        |      |            |
|--|--------|-------------------------|--------|----------------------|--------|------|------------|
|  |        | With kitchen            |        |                      |        | None | Not stated |
|  |        | inside housing unit     |        | outside housing unit |        |      |            |
|  |        | not shared              | shared | not shared           | shared |      |            |
| Grand Baie VCA-West(East in R/R)                                   |        |                         |        |                      |        |      |            |
| Total housing units . . . . .                                      | 1,554  | 1,533                   | -      | 13                   | -      | 4    | 4          |
| Occupied housing units. . . . .                                    | 770    | 757                     | -      | 13                   | -      | -    | -          |
| Households. . . . .  | 776    | 763                     | -      | 13                   | -      | -    | -          |
| Population. . . . .  | 2,430  | 2,392                   | -      | 38                   | -      | -    | -          |
| Le Hochet VCA  |        |                         |        |                      |        |      |            |
| Total housing units . . . . .                                      | 4,113  | 3,868                   | 44     | 122                  | 18     | 21   | 40         |
| Occupied housing units. . . . .                                    | 3,817  | 3,629                   | 43     | 117                  | 16     | 12   | -          |
| Households. . . . .  | 4,038  | 3,821                   | 60     | 129                  | 16     | 12   | -          |
| Population. . . . .  | 14,700 | 13,971                  | 201    | 441                  | 62     | 25   | -          |
| Long Mountain VCA  |        |                         |        |                      |        |      |            |
| Total housing units . . . . .                                      | 1,944  | 1,781                   | 5      | 103                  | 1      | 11   | 43         |
| Occupied housing units. . . . .                                    | 1,848  | 1,740                   | 5      | 102                  | 1      | -    | -          |
| Households. . . . .  | 1,923  | 1,808                   | 8      | 106                  | 1      | -    | -          |
| Population. . . . .  | 6,997  | 6,594                   | 24     | 378                  | 1      | -    | -          |
| Mapou VCA South(North in R/R)                                      |        |                         |        |                      |        |      |            |
| Total housing units . . . . .                                      | 78     | 77                      | -      | 1                    | -      | -    | -          |
| Occupied housing units. . . . .                                    | 73     | 73                      | -      | -                    | -      | -    | -          |
| Households. . . . .  | 75     | 75                      | -      | -                    | -      | -    | -          |
| Population. . . . .  | 261    | 261                     | -      | -                    | -      | -    | -          |
| Morcellement St André VCA  |        |                         |        |                      |        |      |            |
| Total housing units . . . . .                                      | 1,460  | 1,327                   | 12     | 87                   | 3      | 3    | 28         |
| Occupied housing units. . . . .                                    | 1,405  | 1,304                   | 12     | 84                   | 3      | 2    | -          |
| Households. . . . .  | 1,538  | 1,428                   | 18     | 87                   | 3      | 2    | -          |
| Population. . . . .  | 5,770  | 5,397                   | 58     | 303                  | 10     | 2    | -          |
| Notre Dame VCA   |        |                         |        |                      |        |      |            |
| Total housing units . . . . .                                      | 1,127  | 1,044                   | 2      | 60                   | -      | -    | 21         |
| Occupied housing units. . . . .                                    | 1,062  | 1,000                   | 2      | 60                   | -      | -    | -          |
| Households. . . . .  | 1,128  | 1,057                   | 2      | 69                   | -      | -    | -          |
| Population. . . . .  | 4,106  | 3,845                   | 5      | 256                  | -      | -    | -          |
| Pamplemousses VCA  |        |                         |        |                      |        |      |            |
| Total housing units . . . . .                                      | 2,422  | 2,241                   | 4      | 146                  | 3      | 11   | 17         |
| Occupied housing units. . . . .                                    | 2,294  | 2,144                   | 4      | 140                  | 3      | 3    | -          |
| Households. . . . .  | 2,374  | 2,218                   | 4      | 146                  | 3      | 3    | -          |
| Population. . . . .  | 8,642  | 8,084                   | 14     | 529                  | 9      | 6    | -          |

(1) Excluding 27 homeless households with a population of 29.

(2) A kitchen is considered as being shared if it is used by the occupants of more than one housing unit.

Table HDU09 - Total housing units, housing units occupied by private households(1), households and population by geographical location and availability of kitchen(2)

| Country, Districts,<br>Municipal Wards or<br>Village Council Areas | Total   | Availability of kitchen |        |                      |        |      |            |
|--|---------|-------------------------|--------|----------------------|--------|------|------------|
|  |         | With kitchen            |        |                      |        | None | Not stated |
|  |         | inside housing unit     |        | outside housing unit |        |      |            |
|  |         | not shared              | shared | not shared           | shared |      |            |
| Piton VCA-West(East in R/R)  |         |                         |        |                      |        |      |            |
| Total housing units . . . . .                                      | 406     | 342                     | 3      | 23                   | 1      | 1    | 36         |
| Occupied housing units. . . . .                                    | 363     | 334                     | 3      | 23                   | 1      | 1    | 1          |
| Households. . . . .  | 413     | 378                     | 4      | 28                   | 1      | 1    | 1          |
| Population. . . . .  | 1,478   | 1,351                   | 14     | 110                  | 1      | 1    | 1          |
| Plaine des Papayes VCA   |         |                         |        |                      |        |      |            |
| Total housing units . . . . .                                      | 1,951   | 1,821                   | -      | 59                   | -      | -    | 71         |
| Occupied housing units. . . . .                                    | 1,806   | 1,751                   | -      | 55                   | -      | -    | -          |
| Households. . . . .  | 1,958   | 1,899                   | -      | 59                   | -      | -    | -          |
| Population. . . . .  | 7,465   | 7,232                   | -      | 233                  | -      | -    | -          |
| Pointe aux Piments VCA   |         |                         |        |                      |        |      |            |
| Total housing units . . . . .                                      | 3,009   | 2,842                   | 2      | 134                  | 7      | 8    | 16         |
| Occupied housing units. . . . .                                    | 2,289   | 2,145                   | 2      | 134                  | 7      | 1    | -          |
| Households. . . . .  | 2,473   | 2,311                   | 3      | 151                  | 7      | 1    | -          |
| Population. . . . .  | 8,679   | 8,047                   | 9      | 584                  | 37     | 2    | -          |
| Terre Rouge VCA  |         |                         |        |                      |        |      |            |
| Total housing units . . . . .                                      | 2,815   | 2,617                   | 12     | 153                  | 9      | 15   | 9          |
| Occupied housing units. . . . .                                    | 2,675   | 2,496                   | 12     | 148                  | 9      | 10   | -          |
| Households. . . . .  | 2,793   | 2,606                   | 13     | 153                  | 11     | 10   | -          |
| Population. . . . .  | 10,572  | 9,928                   | 48     | 547                  | 29     | 20   | -          |
| Triolet VCA  |         |                         |        |                      |        |      |            |
| Total housing units . . . . .                                      | 6,188   | 5,794                   | 23     | 278                  | 5      | 13   | 75         |
| Occupied housing units. . . . .                                    | 5,883   | 5,582                   | 22     | 269                  | 4      | 6    | -          |
| Households. . . . .  | 6,190   | 5,853                   | 31     | 295                  | 5      | 6    | -          |
| Population. . . . .  | 23,092  | 21,791                  | 111    | 1,159                | 18     | 13   | -          |
| Villebague VCA-West(East in R/R)                                   |         |                         |        |                      |        |      |            |
| Total housing units . . . . .                                      | 612     | 517                     | 5      | 56                   | 5      | 8    | 21         |
| Occupied housing units. . . . .                                    | 565     | 498                     | 5      | 56                   | 4      | 2    | -          |
| Households. . . . .  | 609     | 540                     | 7      | 56                   | 4      | 2    | -          |
| Population. . . . .  | 2,243   | 1,991                   | 27     | 207                  | 16     | 2    | -          |
| R. DU REMPART DISTRICT-wholly rural                                |         |                         |        |                      |        |      |            |
| Total housing units . . . . .                                      | 31,264  | 28,726                  | 263    | 1,605                | 60     | 137  | 473        |
| Occupied housing units. . . . .                                    | 27,075  | 25,134                  | 261    | 1,559                | 60     | 57   | 4          |
| Households. . . . .  | 29,373  | 27,103                  | 427    | 1,691                | 91     | 57   | 4          |
| Population. . . . .  | 105,774 | 97,931                  | 1,438  | 6,000                | 293    | 107  | 5          |

(1) Excluding 27 homeless households with a population of 29.

(2) A kitchen is considered as being shared if it is used by the occupants of more than one housing unit.

Table HDU09 - Total housing units, housing units occupied by private households(1), households and population by geographical location and availability of kitchen(2)

| Country, Districts,<br>Municipal Wards or<br>Village Council Areas | Total  | Availability of kitchen |        |                      |        |      |            |
|--|--------|-------------------------|--------|----------------------|--------|------|------------|
|  |        | With kitchen            |        |                      |        | None | Not stated |
|  |        | inside housing unit     |        | outside housing unit |        |      |            |
|  |        | not shared              | shared | not shared           | shared |      |            |
| <b>Amaury VCA-North(South in Flacq )</b>                           |        |                         |        |                      |        |      |            |
| Total housing units . . . . .                                      | 718    | 606                     | 12     | 76                   | -      | 5    | 19         |
| Occupied housing units . . . . .                                   | 668    | 582                     | 12     | 73                   | -      | 1    | -          |
| Households . . . . .   | 743    | 642                     | 16     | 84                   | -      | 1    | -          |
| Population . . . . .   | 2,659  | 2,313                   | 49     | 296                  | -      | 1    | -          |
| <b>Amitié VCA-East(West in Pamp)</b>                               |        |                         |        |                      |        |      |            |
| Total housing units . . . . .                                      | 519    | 492                     | 1      | 12                   | -      | 1    | 13         |
| Occupied housing units . . . . .                                   | 489    | 476                     | 1      | 12                   | -      | -    | -          |
| Households . . . . .   | 571    | 554                     | 2      | 15                   | -      | -    | -          |
| Population . . . . .   | 2,042  | 1,976                   | 9      | 57                   | -      | -    | -          |
| <b>Belle Vue Maurel VCA-South</b>                                  |        |                         |        |                      |        |      |            |
| Total housing units . . . . .                                      | 1,192  | 1,116                   | 1      | 52                   | 1      | 1    | 21         |
| Occupied housing units . . . . .                                   | 1,131  | 1,077                   | 1      | 52                   | 1      | -    | -          |
| Households . . . . .   | 1,196  | 1,140                   | 1      | 53                   | 2      | -    | -          |
| Population . . . . .   | 4,390  | 4,183                   | 2      | 198                  | 7      | -    | -          |
| <b>Cap Malheureux VCA</b>  |        |                         |        |                      |        |      |            |
| Total housing units . . . . .                                      | 2,130  | 1,994                   | 25     | 39                   | 4      | 1    | 67         |
| Occupied housing units . . . . .                                   | 1,399  | 1,333                   | 25     | 37                   | 4      | -    | -          |
| Households . . . . .   | 1,518  | 1,442                   | 32     | 40                   | 4      | -    | -          |
| Population . . . . .   | 5,205  | 4,948                   | 117    | 130                  | 10     | -    | -          |
| <b>Cottage VCA</b>   |        |                         |        |                      |        |      |            |
| Total housing units . . . . .                                      | 1,071  | 1,004                   | -      | 58                   | -      | 4    | 5          |
| Occupied housing units . . . . .                                   | 1,017  | 957                     | -      | 58                   | -      | 2    | -          |
| Households . . . . .   | 1,123  | 1,057                   | -      | 64                   | -      | 2    | -          |
| Population . . . . .   | 4,177  | 3,954                   | -      | 221                  | -      | 2    | -          |
| <b>Espérance Trébuchet VCA</b>                                     |        |                         |        |                      |        |      |            |
| Total housing units . . . . .                                      | 597    | 545                     | 2      | 39                   | -      | 1    | 10         |
| Occupied housing units . . . . .                                   | 560    | 521                     | 2      | 37                   | -      | -    | -          |
| Households . . . . .   | 604    | 564                     | 3      | 37                   | -      | -    | -          |
| Population . . . . .   | 2,165  | 1,999                   | 10     | 156                  | -      | -    | -          |
| <b>Goodlands VCA</b>   |        |                         |        |                      |        |      |            |
| Total housing units . . . . .                                      | 5,458  | 5,023                   | 79     | 260                  | 29     | 26   | 41         |
| Occupied housing units . . . . .                                   | 5,081  | 4,717                   | 78     | 246                  | 29     | 8    | 3          |
| Households . . . . .   | 5,591  | 5,101                   | 160    | 265                  | 54     | 8    | 3          |
| Population . . . . .   | 20,400 | 18,736                  | 549    | 926                  | 174    | 15   | -          |

(1) Excluding 27 homeless households with a population of 29.

(2) A kitchen is considered as being shared if it is used by the occupants of more than one housing unit.



Table HDU09 - Total housing units, housing units occupied by private households(1), households and population by geographical location and availability of kitchen(2)

| Country, Districts,<br>Municipal Wards or<br>Village Council Areas | Total | Availability of kitchen |        |                      |        |      |            |
|--|-------|-------------------------|--------|----------------------|--------|------|------------|
|  |       | With kitchen            |        |                      |        | None | Not stated |
|  |       | inside housing unit     |        | outside housing unit |        |      |            |
|  |       | not shared              | shared | not shared           | shared |      |            |
| Grand Baie VCA-East(West in Pamp)                                  |       |                         |        |                      |        |      |            |
| Total housing units . . . . .                                      | 4,321 | 4,208                   | 3      | 71                   | 1      | 7    | 31         |
| Occupied housing units . . . . .                                   | 2,842 | 2,767                   | 3      | 67                   | 1      | 4    | -          |
| Households . . . . .   | 2,940 | 2,861                   | 3      | 71                   | 1      | 4    | -          |
| Population . . . . .   | 9,569 | 9,340                   | 10     | 208                  | 6      | 5    | -          |
| Grand Gaube VCA  |       |                         |        |                      |        |      |            |
| Total housing units . . . . .                                      | 2,419 | 2,263                   | 27     | 85                   | 5      | 29   | 10         |
| Occupied housing units . . . . .                                   | 1,939 | 1,808                   | 27     | 83                   | 5      | 16   | -          |
| Households . . . . .   | 2,177 | 2,021                   | 45     | 89                   | 6      | 16   | -          |
| Population . . . . .   | 7,657 | 7,153                   | 150    | 314                  | 18     | 22   | -          |
| Mapou VCA-North (South in Pamp)                                    |       |                         |        |                      |        |      |            |
| Total housing units . . . . .                                      | 375   | 370                     | 2      | 3                    | -      | -    | -          |
| Occupied housing units . . . . .                                   | 342   | 337                     | 2      | 3                    | -      | -    | -          |
| Households . . . . .   | 369   | 364                     | 2      | 3                    | -      | -    | -          |
| Population . . . . .   | 1,285 | 1,267                   | 4      | 14                   | -      | -    | -          |
| Petit Raffray VCA  |       |                         |        |                      |        |      |            |
| Total housing units . . . . .                                      | 2,288 | 2,047                   | 15     | 192                  | 4      | 12   | 18         |
| Occupied housing units . . . . .                                   | 2,173 | 1,961                   | 15     | 191                  | 4      | 1    | 1          |
| Households . . . . .   | 2,401 | 2,149                   | 32     | 212                  | 6      | 1    | 1          |
| Population . . . . .   | 9,234 | 8,264                   | 112    | 838                  | 14     | 1    | 5          |
| Piton VCA-East(West in Pamp)                                       |       |                         |        |                      |        |      |            |
| Total housing units . . . . .                                      | 924   | 850                     | 3      | 44                   | -      | 3    | 24         |
| Occupied housing units . . . . .                                   | 877   | 829                     | 3      | 44                   | -      | 1    | -          |
| Households . . . . .   | 975   | 924                     | 3      | 47                   | -      | 1    | -          |
| Population . . . . .   | 3,408 | 3,239                   | 16     | 151                  | -      | 2    | -          |
| Plaines des Roches VCA-North                                       |       |                         |        |                      |        |      |            |
| Total housing units . . . . .                                      | 991   | 885                     | -      | 95                   | -      | -    | 11         |
| Occupied housing units . . . . .                                   | 947   | 855                     | -      | 92                   | -      | -    | -          |
| Households . . . . .   | 1,032 | 927                     | -      | 105                  | -      | -    | -          |
| Population . . . . .   | 3,789 | 3,435                   | -      | 354                  | -      | -    | -          |
| Poudre d'Or Hamlet VCA   |       |                         |        |                      |        |      |            |
| Total housing units . . . . .                                      | 662   | 622                     | 5      | 19                   | -      | 3    | 13         |
| Occupied housing units . . . . .                                   | 625   | 600                     | 5      | 18                   | -      | 2    | -          |
| Households . . . . .   | 635   | 610                     | 5      | 18                   | -      | 2    | -          |
| Population . . . . .   | 2,357 | 2,274                   | 19     | 62                   | -      | 2    | -          |

(1) Excluding 27 homeless households with a population of 29.

(2) A kitchen is considered as being shared if it is used by the occupants of more than one housing unit.

Table HDU09 - Total housing units, housing units occupied by private households(1), households and population by geographical location and availability of kitchen(2)

| Country, Districts,<br>Municipal Wards or<br>Village Council Areas | Total   | Availability of kitchen |        |                      |        |      |            |
|--|---------|-------------------------|--------|----------------------|--------|------|------------|
|  |         | With kitchen            |        |                      |        | None | Not stated |
|  |         | inside housing unit     |        | outside housing unit |        |      |            |
|  |         | not shared              | shared | not shared           | shared |      |            |
| <b>Poudre d'Or VCA</b>   |         |                         |        |                      |        |      |            |
| Total housing units . . . . .                                      | 1,055   | 877                     | 57     | 81                   | 9      | 3    | 28         |
| Occupied housing units . . . . .                                   | 1,009   | 861                     | 57     | 79                   | 9      | 3    | -          |
| Households . . . . .   | 1,114   | 944                     | 76     | 82                   | 9      | 3    | -          |
| Population . . . . .   | 4,096   | 3,534                   | 239    | 287                  | 33     | 3    | -          |
| <b>Rivière du Rempart VCA</b>                                      |         |                         |        |                      |        |      |            |
| Total housing units . . . . .                                      | 2,982   | 2,694                   | 11     | 189                  | 7      | 11   | 70         |
| Occupied housing units . . . . .                                   | 2,815   | 2,604                   | 11     | 186                  | 7      | 7    | -          |
| Households . . . . .   | 2,955   | 2,724                   | 12     | 203                  | 9      | 7    | -          |
| Population . . . . .   | 10,817  | 10,035                  | 36     | 702                  | 31     | 13   | -          |
| <b>Roche Terre VCA</b>   |         |                         |        |                      |        |      |            |
| Total housing units . . . . .                                      | 843     | 793                     | 15     | 32                   | -      | -    | 3          |
| Occupied housing units . . . . .                                   | 802     | 756                     | 15     | 31                   | -      | -    | -          |
| Households . . . . .   | 872     | 808                     | 30     | 34                   | -      | -    | -          |
| Population . . . . .   | 3,113   | 2,912                   | 101    | 100                  | -      | -    | -          |
| <b>Roches Noires VCA-North</b>                                     |         |                         |        |                      |        |      |            |
| Total housing units . . . . .                                      | 1,638   | 1,373                   | 2      | 204                  | -      | 25   | 34         |
| Occupied housing units . . . . .                                   | 1,375   | 1,161                   | 1      | 202                  | -      | 11   | -          |
| Households . . . . .   | 1,509   | 1,278                   | 2      | 218                  | -      | 11   | -          |
| Population . . . . .   | 5,470   | 4,619                   | 7      | 804                  | -      | 40   | -          |
| <b>The Vale VCA</b>  |         |                         |        |                      |        |      |            |
| Total housing units . . . . .                                      | 1,056   | 941                     | 3      | 52                   | -      | 5    | 55         |
| Occupied housing units . . . . .                                   | 963     | 911                     | 3      | 48                   | -      | 1    | -          |
| Households . . . . .   | 1,027   | 972                     | 3      | 51                   | -      | 1    | -          |
| Population . . . . .   | 3,869   | 3,678                   | 8      | 182                  | -      | 1    | -          |
| <b>Villebague VCA-East</b>   |         |                         |        |                      |        |      |            |
| Total housing units . . . . .                                      | 25      | 23                      | -      | 2                    | -      | -    | -          |
| Occupied housing units . . . . .                                   | 21      | 21                      | -      | -                    | -      | -    | -          |
| Households . . . . .   | 21      | 21                      | -      | -                    | -      | -    | -          |
| Population . . . . .   | 72      | 72                      | -      | -                    | -      | -    | -          |
| <b>FLACQ DISTRICT-wholly rural</b>                                 |         |                         |        |                      |        |      |            |
| Total housing units . . . . .                                      | 36,265  | 32,919                  | 172    | 2,271                | 81     | 152  | 670        |
| Occupied housing units . . . . .                                   | 33,819  | 31,273                  | 172    | 2,215                | 79     | 76   | 4          |
| Households . . . . .   | 36,625  | 33,733                  | 252    | 2,466                | 91     | 79   | 4          |
| Population . . . . .   | 135,389 | 125,412                 | 817    | 8,755                | 259    | 133  | 13         |

(1) Excluding 27 homeless households with a population of 29.

(2) A kitchen is considered as being shared if it is used by the occupants of more than one housing unit.

Table HDU09 - Total housing units, housing units occupied by private households(1), households and population by geographical location and availability of kitchen(2)

| Country, Districts,<br>Municipal Wards or<br>Village Council Areas | Total  | Availability of kitchen |        |                      |        |      |            |
|--|--------|-------------------------|--------|----------------------|--------|------|------------|
|  |        | With kitchen            |        |                      |        | None | Not stated |
|  |        | inside housing unit     |        | outside housing unit |        |      |            |
|  |        | not shared              | shared | not shared           | shared |      |            |
| Amaury VCA-South(North in RR)                                      |        |                         |        |                      |        |      |            |
| Total housing units . . . . .                                      | 79     | 71                      | -      | 8                    | -      | -    | -          |
| Occupied housing units . . . . .                                   | 77     | 69                      | -      | 8                    | -      | -    | -          |
| Households . . . . .   | 91     | 82                      | -      | 9                    | -      | -    | -          |
| Population . . . . .   | 313    | 284                     | -      | 29                   | -      | -    | -          |
| Bel Air Riv. Sèche VCA   |        |                         |        |                      |        |      |            |
| Total housing units . . . . .                                      | 4,640  | 4,263                   | 25     | 256                  | 7      | 19   | 70         |
| Occupied housing units . . . . .                                   | 4,443  | 4,145                   | 25     | 254                  | 7      | 12   | -          |
| Households . . . . .   | 4,845  | 4,507                   | 34     | 283                  | 7      | 14   | -          |
| Population . . . . .   | 17,677 | 16,559                  | 112    | 961                  | 19     | 26   | -          |
| Bon Accueil VCA  |        |                         |        |                      |        |      |            |
| Total housing units . . . . .                                      | 1,553  | 1,395                   | 1      | 107                  | 1      | 4    | 45         |
| Occupied housing units . . . . .                                   | 1,478  | 1,369                   | 1      | 105                  | 1      | 2    | -          |
| Households . . . . .   | 1,616  | 1,489                   | 1      | 123                  | 1      | 2    | -          |
| Population . . . . .   | 6,282  | 5,830                   | 2      | 440                  | 5      | 5    | -          |
| Brisée Verdière VCA-South(N.in RR)                                 |        |                         |        |                      |        |      |            |
| Total housing units . . . . .                                      | 1,947  | 1,710                   | 1      | 172                  | 4      | 7    | 53         |
| Occupied housing units . . . . .                                   | 1,833  | 1,662                   | 1      | 165                  | 4      | 1    | -          |
| Households . . . . .   | 2,023  | 1,821                   | 1      | 196                  | 4      | 1    | -          |
| Population . . . . .   | 7,534  | 6,833                   | 1      | 683                  | 16     | 1    | -          |
| Camp de Masque Pavé VCA  |        |                         |        |                      |        |      |            |
| Total housing units . . . . .                                      | 1,085  | 948                     | 5      | 107                  | 5      | 7    | 13         |
| Occupied housing units . . . . .                                   | 1,046  | 928                     | 5      | 106                  | 4      | 3    | -          |
| Households . . . . .   | 1,112  | 978                     | 7      | 120                  | 4      | 3    | -          |
| Population . . . . .   | 4,278  | 3,774                   | 26     | 463                  | 11     | 4    | -          |
| Camp de Masque VCA   |        |                         |        |                      |        |      |            |
| Total housing units . . . . .                                      | 734    | 700                     | 5      | 16                   | -      | 2    | 11         |
| Occupied housing units . . . . .                                   | 687    | 666                     | 5      | 15                   | -      | 1    | -          |
| Households . . . . .   | 711    | 686                     | 8      | 16                   | -      | 1    | -          |
| Population . . . . .   | 2,714  | 2,629                   | 29     | 55                   | -      | 1    | -          |
| Camp Ithier VCA  |        |                         |        |                      |        |      |            |
| Total housing units . . . . .                                      | 1,165  | 1,017                   | 6      | 79                   | 5      | 2    | 56         |
| Occupied housing units . . . . .                                   | 1,093  | 1,001                   | 6      | 79                   | 5      | 2    | -          |
| Households . . . . .   | 1,135  | 1,037                   | 7      | 84                   | 5      | 2    | -          |
| Population . . . . .   | 4,327  | 3,986                   | 26     | 302                  | 10     | 3    | -          |

(1) Excluding 27 homeless households with a population of 29.

(2) A kitchen is considered as being shared if it is used by the occupants of more than one housing unit.

Table HDU09 - Total housing units, housing units occupied by private households(1), households and population by geographical location and availability of kitchen(2)

| Country, Districts,<br>Municipal Wards or<br>Village Council Areas | Total  | Availability of kitchen |        |                      |        |      |            |
|--|--------|-------------------------|--------|----------------------|--------|------|------------|
|  |        | With kitchen            |        |                      |        | None | Not stated |
|  |        | inside housing unit     |        | outside housing unit |        |      |            |
|  |        | not shared              | shared | not shared           | shared |      |            |
| Centre de Flacq VCA  |        |                         |        |                      |        |      |            |
| Total housing units . . . . .                                      | 4,384  | 4,233                   | 8      | 115                  | 2      | 8    | 18         |
| Occupied housing units . . . . .                                   | 4,154  | 4,033                   | 8      | 108                  | 2      | 2    | 1          |
| Households . . . . .   | 4,366  | 4,238                   | 10     | 113                  | 2      | 2    | 1          |
| Population . . . . .   | 15,754 | 15,323                  | 26     | 393                  | 5      | 6    | 1          |
| Clémencia VCA  |        |                         |        |                      |        |      |            |
| Total housing units . . . . .                                      | 474    | 434                     | -      | 26                   | 1      | 2    | 11         |
| Occupied housing units . . . . .                                   | 451    | 425                     | -      | 25                   | 1      | -    | -          |
| Households . . . . .   | 486    | 457                     | -      | 28                   | 1      | -    | -          |
| Population . . . . .   | 1,849  | 1,752                   | -      | 96                   | 1      | -    | -          |
| Écroignard VCA   |        |                         |        |                      |        |      |            |
| Total housing units . . . . .                                      | 1,608  | 1,454                   | 6      | 98                   | 5      | 1    | 44         |
| Occupied housing units . . . . .                                   | 1,523  | 1,414                   | 6      | 97                   | 5      | 1    | -          |
| Households . . . . .   | 1,662  | 1,531                   | 11     | 112                  | 7      | 1    | -          |
| Population . . . . .   | 6,069  | 5,615                   | 39     | 395                  | 19     | 1    | -          |
| Grand River South-East VCA   |        |                         |        |                      |        |      |            |
| Total housing units . . . . .                                      | 536    | 479                     | 14     | 24                   | 11     | 6    | 2          |
| Occupied housing units . . . . .                                   | 509    | 456                     | 14     | 23                   | 11     | 5    | -          |
| Households . . . . .   | 552    | 481                     | 29     | 26                   | 11     | 5    | -          |
| Population . . . . .   | 2,115  | 1,872                   | 99     | 93                   | 34     | 17   | -          |
| Lalmatie VCA-East (West in Moka)                                   |        |                         |        |                      |        |      |            |
| Total housing units . . . . .                                      | 2,650  | 2,423                   | 5      | 159                  | 3      | 17   | 43         |
| Occupied housing units . . . . .                                   | 2,511  | 2,345                   | 5      | 155                  | 3      | 2    | 1          |
| Households . . . . .   | 2,750  | 2,566                   | 8      | 169                  | 4      | 2    | 1          |
| Population . . . . .   | 10,416 | 9,792                   | 24     | 583                  | 9      | 4    | 4          |
| Laventure VCA  |        |                         |        |                      |        |      |            |
| Total housing units . . . . .                                      | 1,608  | 1,374                   | 10     | 153                  | 5      | 12   | 54         |
| Occupied housing units . . . . .                                   | 1,524  | 1,352                   | 10     | 150                  | 5      | 7    | -          |
| Households . . . . .   | 1,667  | 1,469                   | 12     | 172                  | 7      | 7    | -          |
| Population . . . . .   | 6,038  | 5,360                   | 32     | 620                  | 14     | 12   | -          |
| Mare La Chaux VCA  |        |                         |        |                      |        |      |            |
| Total housing units . . . . .                                      | 527    | 486                     | 6      | 32                   | 2      | -    | 1          |
| Occupied housing units . . . . .                                   | 499    | 460                     | 6      | 31                   | 2      | -    | -          |
| Households . . . . .   | 521    | 482                     | 6      | 31                   | 2      | -    | -          |
| Population . . . . .   | 1,951  | 1,818                   | 21     | 106                  | 6      | -    | -          |

(1) Excluding 27 homeless households with a population of 29.

(2) A kitchen is considered as being shared if it is used by the occupants of more than one housing unit.

Table HDU09 - Total housing units, housing units occupied by private households(1), households and population by geographical location and availability of kitchen(2)

| Country, Districts,<br>Municipal Wards or<br>Village Council Areas | Total | Availability of kitchen |        |                      |        |      |            |
|--|-------|-------------------------|--------|----------------------|--------|------|------------|
|  |       | With kitchen            |        |                      |        | None | Not stated |
|  |       | inside housing unit     |        | outside housing unit |        |      |            |
|  |       | not shared              | shared | not shared           | shared |      |            |
| Médine Camp de Masque East VCA                                     |       |                         |        |                      |        |      |            |
| Total housing units . . . . .                                      | 1,382 | 1,319                   | 7      | 26                   | -      | 4    | 26         |
| Occupied housing units . . . . .                                   | 1,325 | 1,290                   | 7      | 25                   | -      | 2    | 1          |
| Households . . . . .   | 1,473 | 1,430                   | 13     | 27                   | -      | 2    | 1          |
| Population . . . . .   | 5,588 | 5,458                   | 42     | 84                   | -      | 2    | 2          |
| Montagne Blanche VCA - East  |       |                         |        |                      |        |      |            |
| Total housing units . . . . .                                      | 292   | 271                     | -      | 5                    | -      | -    | 16         |
| Occupied housing units . . . . .                                   | 273   | 268                     | -      | 5                    | -      | -    | -          |
| Households . . . . .   | 293   | 284                     | -      | 9                    | -      | -    | -          |
| Population . . . . .   | 1,067 | 1,028                   | -      | 39                   | -      | -    | -          |
| Olivia VCA   |       |                         |        |                      |        |      |            |
| Total housing units . . . . .                                      | 805   | 712                     | 16     | 55                   | 7      | 1    | 14         |
| Occupied housing units . . . . .                                   | 778   | 699                     | 16     | 55                   | 7      | 1    | -          |
| Households . . . . .   | 947   | 842                     | 32     | 61                   | 11     | 1    | -          |
| Population . . . . .   | 3,668 | 3,334                   | 97     | 205                  | 29     | 3    | -          |
| Plaines des Roches VCA - South                                     |       |                         |        |                      |        |      |            |
| Total housing units . . . . .                                      | 83    | 69                      | -      | 11                   | -      | 1    | 2          |
| Occupied housing units . . . . .                                   | 72    | 61                      | -      | 11                   | -      | -    | -          |
| Households . . . . .   | 75    | 63                      | -      | 12                   | -      | -    | -          |
| Population . . . . .   | 272   | 228                     | -      | 44                   | -      | -    | -          |
| Poste de Flacq VCA   |       |                         |        |                      |        |      |            |
| Total housing units . . . . .                                      | 2,554 | 2,235                   | 4      | 283                  | 2      | 12   | 18         |
| Occupied housing units . . . . .                                   | 2,128 | 1,837                   | 4      | 277                  | 2      | 8    | -          |
| Households . . . . .   | 2,334 | 1,999                   | 7      | 316                  | 4      | 8    | -          |
| Population . . . . .   | 8,522 | 7,279                   | 26     | 1,183                | 19     | 15   | -          |
| Quatre Cocos VCA   |       |                         |        |                      |        |      |            |
| Total housing units . . . . .                                      | 1,590 | 1,371                   | 19     | 164                  | 6      | 11   | 19         |
| Occupied housing units . . . . .                                   | 1,473 | 1,283                   | 19     | 160                  | 6      | 5    | -          |
| Households . . . . .   | 1,578 | 1,370                   | 25     | 172                  | 6      | 5    | -          |
| Population . . . . .   | 5,867 | 5,124                   | 78     | 637                  | 23     | 5    | -          |
| Quatre Soeurs VCA  |       |                         |        |                      |        |      |            |
| Total housing units . . . . .                                      | 840   | 709                     | 5      | 108                  | 2      | 15   | 1          |
| Occupied housing units . . . . .                                   | 796   | 676                     | 5      | 102                  | 2      | 11   | -          |
| Households . . . . .   | 914   | 781                     | 10     | 110                  | 2      | 11   | -          |
| Population . . . . .   | 3,324 | 2,866                   | 28     | 413                  | 5      | 12   | -          |

(1) Excluding 27 homeless households with a population of 29.

(2) A kitchen is considered as being shared if it is used by the occupants of more than one housing unit.

Table HDU09 - Total housing units, housing units occupied by private households(1), households and population by geographical location and availability of kitchen(2)

| Country, Districts,<br>Municipal Wards or<br>Village Council Areas | Total   | Availability of kitchen |        |                      |        |      |            |
|--|---------|-------------------------|--------|----------------------|--------|------|------------|
|  |         | With kitchen            |        |                      |        | None | Not stated |
|  |         | inside housing unit     |        | outside housing unit |        |      |            |
|  |         | not shared              | shared | not shared           | shared |      |            |
| Queen Victoria VCA   |         |                         |        |                      |        |      |            |
| Total housing units . . . . .                                      | 850     | 785                     | -      | 22                   | -      | -    | 43         |
| Occupied housing units . . . . .                                   | 778     | 756                     | -      | 22                   | -      | -    | -          |
| Households . . . . .   | 823     | 801                     | -      | 22                   | -      | -    | -          |
| Population . . . . .   | 2,920   | 2,853                   | -      | 67                   | -      | -    | -          |
| Sébastopol VCA   |         |                         |        |                      |        |      |            |
| Total housing units . . . . .                                      | 1,421   | 1,256                   | 9      | 109                  | 4      | 7    | 36         |
| Occupied housing units . . . . .                                   | 1,356   | 1,229                   | 9      | 108                  | 4      | 5    | 1          |
| Households . . . . .   | 1,445   | 1,305                   | 10     | 119                  | 5      | 5    | 1          |
| Population . . . . .   | 5,574   | 5,087                   | 39     | 422                  | 11     | 9    | 6          |
| St Julien (Haut de Flacq) VCA-East                                 |         |                         |        |                      |        |      |            |
| Total housing units . . . . .                                      | 767     | 714                     | 15     | 16                   | 6      | 2    | 14         |
| Occupied housing units . . . . .                                   | 651     | 614                     | 15     | 16                   | 6      | -    | -          |
| Households . . . . .   | 679     | 641                     | 15     | 17                   | 6      | -    | -          |
| Population . . . . .   | 2,395   | 2,275                   | 48     | 54                   | 18     | -    | -          |
| St Julien D'Hotman VCA-East  |         |                         |        |                      |        |      |            |
| Total housing units . . . . .                                      | 952     | 927                     | 1      | 13                   | -      | 3    | 8          |
| Occupied housing units . . . . .                                   | 899     | 885                     | 1      | 11                   | -      | 2    | -          |
| Households . . . . .   | 960     | 944                     | 2      | 12                   | -      | 2    | -          |
| Population . . . . .   | 3,295   | 3,256                   | 5      | 32                   | -      | 2    | -          |
| Trou D'Eau Douce VCA   |         |                         |        |                      |        |      |            |
| Total housing units . . . . .                                      | 1,739   | 1,564                   | 4      | 107                  | 3      | 9    | 52         |
| Occupied housing units . . . . .                                   | 1,462   | 1,350                   | 4      | 102                  | 2      | 4    | -          |
| Households . . . . .   | 1,567   | 1,449                   | 4      | 107                  | 2      | 5    | -          |
| Population . . . . .   | 5,580   | 5,197                   | 17     | 356                  | 5      | 5    | -          |
| GRAND PORT DISTRICT-wholly rural                                   |         |                         |        |                      |        |      |            |
| Total housing units . . . . .                                      | 30,286  | 28,444                  | 105    | 1,061                | 19     | 127  | 530        |
| Occupied housing units . . . . .                                   | 28,339  | 27,121                  | 104    | 1,027                | 19     | 64   | 4          |
| Households . . . . .   | 30,360  | 29,023                  | 136    | 1,107                | 19     | 69   | 6          |
| Population . . . . .   | 110,247 | 105,590                 | 427    | 3,997                | 66     | 144  | 23         |
| Bambous Virieux VCA  |         |                         |        |                      |        |      |            |
| Total housing units . . . . .                                      | 413     | 325                     | -      | 70                   | 4      | 14   | -          |
| Occupied housing units . . . . .                                   | 395     | 311                     | -      | 69                   | 4      | 11   | -          |
| Households . . . . .   | 429     | 338                     | -      | 75                   | 4      | 12   | -          |
| Population . . . . .   | 1,523   | 1,221                   | -      | 262                  | 13     | 27   | -          |

(1) Excluding 27 homeless households with a population of 29.

(2) A kitchen is considered as being shared if it is used by the occupants of more than one housing unit.

Table HDU09 - Total housing units, housing units occupied by private households(1), households and population by geographical location and availability of kitchen(2)

| Country, Districts,<br>Municipal Wards or<br>Village Council Areas | Total | Availability of kitchen |        |                      |        |      |            |
|--|-------|-------------------------|--------|----------------------|--------|------|------------|
|  |       | With kitchen            |        |                      |        | None | Not stated |
|  |       | inside housing unit     |        | outside housing unit |        |      |            |
|  |       | not shared              | shared | not shared           | shared |      |            |
| Bananes VCA  |       |                         |        |                      |        |      |            |
| Total housing units . . . . .                                      | 180   | 173                     | -      | 6                    | -      | 1    | -          |
| Occupied housing units . . . . .                                   | 179   | 173                     | -      | 5                    | -      | 1    | -          |
| Households . . . . .   | 179   | 173                     | -      | 5                    | -      | 1    | -          |
| Population . . . . .   | 678   | 660                     | -      | 16                   | -      | 2    | -          |
| Beau Vallon VCA  |       |                         |        |                      |        |      |            |
| Total housing units . . . . .                                      | 2,342 | 2,234                   | 7      | 79                   | -      | 5    | 17         |
| Occupied housing units . . . . .                                   | 1,889 | 1,798                   | 7      | 79                   | -      | 5    | -          |
| Households . . . . .   | 2,002 | 1,905                   | 8      | 84                   | -      | 5    | -          |
| Population . . . . .   | 6,962 | 6,627                   | 30     | 300                  | -      | 5    | -          |
| Bois des Amourettes VCA  |       |                         |        |                      |        |      |            |
| Total housing units . . . . .                                      | 457   | 399                     | 2      | 51                   | -      | 3    | 2          |
| Occupied housing units . . . . .                                   | 437   | 384                     | 2      | 48                   | -      | 3    | -          |
| Households . . . . .   | 483   | 425                     | 2      | 53                   | -      | 3    | -          |
| Population . . . . .   | 1,879 | 1,646                   | 8      | 216                  | -      | 9    | -          |
| Cluny VCA  |       |                         |        |                      |        |      |            |
| Total housing units . . . . .                                      | 408   | 391                     | 4      | 11                   | -      | 2    | -          |
| Occupied housing units . . . . .                                   | 384   | 372                     | 4      | 8                    | -      | -    | -          |
| Households . . . . .   | 432   | 419                     | 4      | 9                    | -      | -    | -          |
| Population . . . . .   | 1,544 | 1,497                   | 17     | 30                   | -      | -    | -          |
| Grand Bel Air VCA  |       |                         |        |                      |        |      |            |
| Total housing units . . . . .                                      | 466   | 357                     | 14     | 20                   | -      | -    | 75         |
| Occupied housing units . . . . .                                   | 385   | 351                     | 14     | 20                   | -      | -    | -          |
| Households . . . . .   | 403   | 369                     | 14     | 20                   | -      | -    | -          |
| Population . . . . .   | 1,506 | 1,380                   | 44     | 82                   | -      | -    | -          |
| Grand Sable VCA  |       |                         |        |                      |        |      |            |
| Total housing units . . . . .                                      | 526   | 429                     | 1      | 89                   | -      | 7    | -          |
| Occupied housing units . . . . .                                   | 517   | 425                     | 1      | 88                   | -      | 3    | -          |
| Households . . . . .   | 557   | 458                     | 1      | 95                   | -      | 3    | -          |
| Population . . . . .   | 2,157 | 1,776                   | 1      | 372                  | -      | 8    | -          |
| L'Escalier VCA - East  |       |                         |        |                      |        |      |            |
| Total housing units . . . . .                                      | 2,175 | 2,091                   | 12     | 51                   | 5      | 12   | 4          |
| Occupied housing units . . . . .                                   | 2,086 | 2,013                   | 12     | 49                   | 5      | 6    | 1          |
| Households . . . . .   | 2,268 | 2,186                   | 13     | 56                   | 5      | 7    | 1          |
| Population . . . . .   | 7,809 | 7,548                   | 37     | 193                  | 16     | 12   | 3          |

(1) Excluding 27 homeless households with a population of 29.

(2) A kitchen is considered as being shared if it is used by the occupants of more than one housing unit.

Table HDU09 - Total housing units, housing units occupied by private households(1), households and population by geographical location and availability of kitchen(2)

| Country, Districts,<br>Municipal Wards or<br>Village Council Areas | Total  | Availability of kitchen |        |                      |        |      |            |
|--|--------|-------------------------|--------|----------------------|--------|------|------------|
|  |        | With kitchen            |        |                      |        | None | Not stated |
|  |        | inside housing unit     |        | outside housing unit |        |      |            |
|  |        | not shared              | shared | not shared           | shared |      |            |
| Mahébourg VCA  |        |                         |        |                      |        |      |            |
| Total housing units . . . . .                                      | 4,554  | 4,413                   | 13     | 104                  | -      | 14   | 10         |
| Occupied housing units . . . . .                                   | 4,233  | 4,123                   | 13     | 95                   | -      | 2    | -          |
| Households . . . . .   | 4,320  | 4,209                   | 13     | 96                   | -      | 2    | -          |
| Population . . . . .   | 15,153 | 14,796                  | 44     | 311                  | -      | 2    | -          |
| Mare Chicose VCA   |        |                         |        |                      |        |      |            |
| Total housing units . . . . .                                      | 96     | 85                      | -      | 4                    | -      | -    | 7          |
| Occupied housing units . . . . .                                   | 88     | 84                      | -      | 4                    | -      | -    | -          |
| Households . . . . .   | 90     | 86                      | -      | 4                    | -      | -    | -          |
| Population . . . . .   | 327    | 313                     | -      | 14                   | -      | -    | -          |
| Mare d'Albert VCA  |        |                         |        |                      |        |      |            |
| Total housing units . . . . .                                      | 1,324  | 1,254                   | 8      | 20                   | 2      | -    | 40         |
| Occupied housing units . . . . .                                   | 1,253  | 1,223                   | 8      | 20                   | 2      | -    | -          |
| Households . . . . .   | 1,295  | 1,257                   | 14     | 22                   | 2      | -    | -          |
| Population . . . . .   | 4,703  | 4,584                   | 39     | 70                   | 10     | -    | -          |
| Mare Tabac VCA   |        |                         |        |                      |        |      |            |
| Total housing units . . . . .                                      | 723    | 673                     | 1      | 13                   | -      | -    | 36         |
| Occupied housing units . . . . .                                   | 684    | 669                     | 1      | 13                   | -      | -    | 1          |
| Households . . . . .   | 723    | 704                     | 2      | 15                   | -      | -    | 2          |
| Population . . . . .   | 2,718  | 2,652                   | 4      | 50                   | -      | -    | 12         |
| New Grove VCA  |        |                         |        |                      |        |      |            |
| Total housing units . . . . .                                      | 2,836  | 2,676                   | 5      | 44                   | -      | 2    | 109        |
| Occupied housing units . . . . .                                   | 2,672  | 2,622                   | 5      | 44                   | -      | 1    | -          |
| Households . . . . .   | 2,830  | 2,771                   | 6      | 52                   | -      | 1    | -          |
| Population . . . . .   | 10,469 | 10,246                  | 21     | 201                  | -      | 1    | -          |
| Nouvelle France VCA  |        |                         |        |                      |        |      |            |
| Total housing units . . . . .                                      | 1,870  | 1,768                   | 11     | 48                   | -      | 3    | 40         |
| Occupied housing units . . . . .                                   | 1,775  | 1,718                   | 10     | 47                   | -      | -    | -          |
| Households . . . . .   | 1,922  | 1,860                   | 14     | 48                   | -      | -    | -          |
| Population . . . . .   | 6,994  | 6,778                   | 35     | 181                  | -      | -    | -          |
| Old Grand Port VCA   |        |                         |        |                      |        |      |            |
| Total housing units . . . . .                                      | 835    | 793                     | 5      | 29                   | 1      | 6    | 1          |
| Occupied housing units . . . . .                                   | 788    | 752                     | 5      | 27                   | 1      | 3    | -          |
| Households . . . . .   | 853    | 806                     | 10     | 33                   | 1      | 3    | -          |
| Population . . . . .   | 2,962  | 2,824                   | 38     | 90                   | 4      | 6    | -          |

(1) Excluding 27 homeless households with a population of 29.

(2) A kitchen is considered as being shared if it is used by the occupants of more than one housing unit.



Table HDU09 - Total housing units, housing units occupied by private households(1), households and population by geographical location and availability of kitchen(2)

| Country, Districts,<br>Municipal Wards or<br>Village Council Areas | Total  | Availability of kitchen |        |                      |        |      |            |  |
|--|--------|-------------------------|--------|----------------------|--------|------|------------|--|
|  |        | With kitchen            |        |                      |        | None | Not stated |  |
|  |        | inside housing unit     |        | outside housing unit |        |      |            |  |
|  |        | not shared              | shared | not shared           | shared |      |            |  |
| Petit Bel Air VCA  |        |                         |        |                      |        |      |            |  |
| Total housing units . . . . .                                      | 351    | 327                     | 2      | 15                   | 2      | 1    | 4          |  |
| Occupied housing units . . . . .                                   | 334    | 316                     | 2      | 14                   | 2      | -    | -          |  |
| Households . . . . .   | 346    | 327                     | 2      | 15                   | 2      | -    | -          |  |
| Population . . . . .   | 1,203  | 1,142                   | 6      | 47                   | 8      | -    | -          |  |
| Plaine Magnien VCA   |        |                         |        |                      |        |      |            |  |
| Total housing units . . . . .                                      | 2,508  | 2,350                   | 7      | 86                   | 2      | 5    | 58         |  |
| Occupied housing units . . . . .                                   | 2,411  | 2,313                   | 7      | 85                   | 2      | 3    | 1          |  |
| Households . . . . .   | 2,677  | 2,564                   | 12     | 94                   | 2      | 3    | 2          |  |
| Population . . . . .   | 10,002 | 9,585                   | 39     | 364                  | 5      | 3    | 6          |  |
| Rivière des Créoles VCA  |        |                         |        |                      |        |      |            |  |
| Total housing units . . . . .                                      | 813    | 739                     | 4      | 58                   | 2      | 3    | 7          |  |
| Occupied housing units . . . . .                                   | 781    | 722                     | 4      | 51                   | 2      | 2    | -          |  |
| Households . . . . .   | 838    | 773                     | 8      | 53                   | 2      | 2    | -          |  |
| Population . . . . .   | 3,127  | 2,908                   | 27     | 184                  | 5      | 3    | -          |  |
| Riv. du Poste VCA-East   |        |                         |        |                      |        |      |            |  |
| Total housing units . . . . .                                      | 341    | 317                     | -      | 9                    | -      | -    | 15         |  |
| Occupied housing units . . . . .                                   | 325    | 316                     | -      | 9                    | -      | -    | -          |  |
| Households . . . . .   | 348    | 339                     | -      | 9                    | -      | -    | -          |  |
| Population . . . . .   | 1,295  | 1,263                   | -      | 32                   | -      | -    | -          |  |
| Rose Belle VCA   |        |                         |        |                      |        |      |            |  |
| Total housing units . . . . .                                      | 3,054  | 2,990                   | 5      | 39                   | 1      | 8    | 11         |  |
| Occupied housing units . . . . .                                   | 2,926  | 2,878                   | 5      | 37                   | 1      | 4    | 1          |  |
| Households . . . . .   | 3,202  | 3,152                   | 6      | 38                   | 1      | 4    | 1          |  |
| Population . . . . .   | 11,826 | 11,648                  | 14     | 150                  | 5      | 7    | 2          |  |
| St Hubert VCA  |        |                         |        |                      |        |      |            |  |
| Total housing units . . . . .                                      | 824    | 653                     | -      | 112                  | -      | 37   | 22         |  |
| Occupied housing units . . . . .                                   | 779    | 650                     | -      | 112                  | -      | 17   | -          |  |
| Households . . . . .   | 822    | 683                     | -      | 119                  | -      | 20   | -          |  |
| Population . . . . .   | 3,160  | 2,693                   | -      | 411                  | -      | 56   | -          |  |
| Trois Boutiques VCA  |        |                         |        |                      |        |      |            |  |
| Total housing units . . . . .                                      | 1,853  | 1,684                   | 2      | 94                   | -      | 1    | 72         |  |
| Occupied housing units . . . . .                                   | 1,776  | 1,679                   | 2      | 94                   | -      | 1    | -          |  |
| Households . . . . .   | 1,989  | 1,881                   | 4      | 103                  | -      | 1    | -          |  |
| Population . . . . .   | 7,330  | 6,934                   | 13     | 382                  | -      | 1    | -          |  |

(1) Excluding 27 homeless households with a population of 29.

(2) A kitchen is considered as being shared if it is used by the occupants of more than one housing unit.

Table HDU09 - Total housing units, housing units occupied by private households(1), households and population by geographical location and availability of kitchen(2)

| Country, Districts,<br>Municipal Wards or<br>Village Council Areas | Total  | Availability of kitchen |        |                      |        |      |            |
|--|--------|-------------------------|--------|----------------------|--------|------|------------|
|  |        | With kitchen            |        |                      |        | None | Not stated |
|  |        | inside housing unit     |        | outside housing unit |        |      |            |
|  |        | not shared              | shared | not shared           | shared |      |            |
| Union Park VCA   |        |                         |        |                      |        |      |            |
| Total housing units . . . . .                                      | 1,337  | 1,323                   | 2      | 9                    | -      | 3    | -          |
| Occupied housing units . . . . .                                   | 1,242  | 1,229                   | 2      | 9                    | -      | 2    | -          |
| Households . . . . .   | 1,352  | 1,338                   | 3      | 9                    | -      | 2    | -          |
| Population . . . . .   | 4,920  | 4,869                   | 10     | 39                   | -      | 2    | -          |
| SAVANNE DISTRICT-wholly rural                                      |        |                         |        |                      |        |      |            |
| Total housing units . . . . .                                      | 18,943 | 17,799                  | 51     | 809                  | 15     | 51   | 218        |
| Occupied housing units . . . . .                                   | 17,518 | 16,660                  | 51     | 765                  | 15     | 25   | 2          |
| Households . . . . .   | 18,992 | 18,050                  | 58     | 841                  | 15     | 26   | 2          |
| Population . . . . .   | 67,145 | 63,967                  | 182    | 2,866                | 49     | 73   | 8          |
| Baie du Cap VCA  |        |                         |        |                      |        |      |            |
| Total housing units . . . . .                                      | 645    | 531                     | -      | 112                  | 2      | -    | -          |
| Occupied housing units . . . . .                                   | 614    | 502                     | -      | 110                  | 2      | -    | -          |
| Households . . . . .   | 663    | 545                     | -      | 116                  | 2      | -    | -          |
| Population . . . . .   | 2,400  | 2,028                   | -      | 367                  | 5      | -    | -          |
| Bel Ombre VCA  |        |                         |        |                      |        |      |            |
| Total housing units . . . . .                                      | 740    | 672                     | -      | 63                   | -      | 5    | -          |
| Occupied housing units . . . . .                                   | 632    | 578                     | -      | 54                   | -      | -    | -          |
| Households . . . . .   | 650    | 593                     | -      | 57                   | -      | -    | -          |
| Population . . . . .   | 2,434  | 2,242                   | -      | 192                  | -      | -    | -          |
| Bénarès VCA  |        |                         |        |                      |        |      |            |
| Total housing units . . . . .                                      | 615    | 580                     | 5      | 22                   | 2      | 4    | 2          |
| Occupied housing units . . . . .                                   | 558    | 530                     | 5      | 21                   | 2      | -    | -          |
| Households . . . . .   | 673    | 638                     | 7      | 26                   | 2      | -    | -          |
| Population . . . . .   | 2,194  | 2,079                   | 22     | 88                   | 5      | -    | -          |
| Bois Chéri VCA   |        |                         |        |                      |        |      |            |
| Total housing units . . . . .                                      | 899    | 845                     | 5      | 47                   | 2      | -    | -          |
| Occupied housing units . . . . .                                   | 858    | 807                     | 5      | 44                   | 2      | -    | -          |
| Households . . . . .   | 929    | 874                     | 6      | 47                   | 2      | -    | -          |
| Population . . . . .   | 3,484  | 3,281                   | 30     | 167                  | 6      | -    | -          |
| Britannia VCA  |        |                         |        |                      |        |      |            |
| Total housing units . . . . .                                      | 346    | 290                     | -      | 55                   | -      | -    | 1          |
| Occupied housing units . . . . .                                   | 316    | 270                     | -      | 46                   | -      | -    | -          |
| Households . . . . .   | 340    | 293                     | -      | 47                   | -      | -    | -          |
| Population . . . . .   | 1,266  | 1,098                   | -      | 168                  | -      | -    | -          |

(1) Excluding 27 homeless households with a population of 29.

(2) A kitchen is considered as being shared if it is used by the occupants of more than one housing unit.

Table HDU09 - Total housing units, housing units occupied by private households(1), households and population by geographical location and availability of kitchen(2)

| Country, Districts,<br>Municipal Wards or<br>Village Council Areas | Total  | Availability of kitchen |        |                      |        |      |            |
|--|--------|-------------------------|--------|----------------------|--------|------|------------|
|  |        | With kitchen            |        |                      |        | None | Not stated |
|  |        | inside housing unit     |        | outside housing unit |        |      |            |
|  |        | not shared              | shared | not shared           | shared |      |            |
| Camp Diabie VCA  |        |                         |        |                      |        |      |            |
| Total housing units . . . . .                                      | 1,292  | 1,246                   | 12     | 32                   | -      | 1    | 1          |
| Occupied housing units . . . . .                                   | 1,226  | 1,183                   | 12     | 30                   | -      | 1    | -          |
| Households . . . . .   | 1,359  | 1,312                   | 12     | 34                   | -      | 1    | -          |
| Population . . . . .   | 4,808  | 4,664                   | 34     | 109                  | -      | 1    | -          |
| Chamouny VCA   |        |                         |        |                      |        |      |            |
| Total housing units . . . . .                                      | 1,325  | 1,255                   | -      | 69                   | -      | -    | 1          |
| Occupied housing units . . . . .                                   | 1,249  | 1,181                   | -      | 68                   | -      | -    | -          |
| Households . . . . .   | 1,321  | 1,246                   | -      | 75                   | -      | -    | -          |
| Population . . . . .   | 4,722  | 4,422                   | -      | 300                  | -      | -    | -          |
| Chemin Grenier VCA   |        |                         |        |                      |        |      |            |
| Total housing units . . . . .                                      | 3,327  | 3,164                   | 12     | 140                  | 2      | 3    | 6          |
| Occupied housing units . . . . .                                   | 3,139  | 2,990                   | 12     | 134                  | 2      | 1    | -          |
| Households . . . . .   | 3,416  | 3,246                   | 13     | 153                  | 2      | 2    | -          |
| Population . . . . .   | 11,975 | 11,426                  | 36     | 507                  | 4      | 2    | -          |
| Grand Bois VCA   |        |                         |        |                      |        |      |            |
| Total housing units . . . . .                                      | 1,982  | 1,888                   | 1      | 69                   | -      | 1    | 23         |
| Occupied housing units . . . . .                                   | 1,878  | 1,812                   | 1      | 65                   | -      | -    | -          |
| Households . . . . .   | 2,106  | 2,027                   | 2      | 77                   | -      | -    | -          |
| Population . . . . .   | 7,627  | 7,354                   | 5      | 268                  | -      | -    | -          |
| L'Escalier VCA-West (East in G/P)                                  |        |                         |        |                      |        |      |            |
| Total housing units . . . . .                                      | 11     | 4                       | -      | 1                    | -      | 4    | 2          |
| Occupied housing units . . . . .                                   | 5      | 4                       | -      | 1                    | -      | -    | -          |
| Households . . . . .   | 5      | 4                       | -      | 1                    | -      | -    | -          |
| Population . . . . .   | 18     | 17                      | -      | 1                    | -      | -    | -          |
| Rivière des Anguilles VCA  |        |                         |        |                      |        |      |            |
| Total housing units . . . . .                                      | 2,690  | 2,606                   | -      | 40                   | 2      | 4    | 38         |
| Occupied housing units . . . . .                                   | 2,532  | 2,486                   | -      | 40                   | 2      | 2    | 2          |
| Households . . . . .   | 2,686  | 2,639                   | -      | 41                   | 2      | 2    | 2          |
| Population . . . . .   | 9,280  | 9,141                   | -      | 121                  | 8      | 2    | 8          |
| Rivière du Poste VCA - West  |        |                         |        |                      |        |      |            |
| Total housing units . . . . .                                      | 228    | 208                     | 2      | 13                   | -      | 1    | 4          |
| Occupied housing units . . . . .                                   | 221    | 205                     | 2      | 13                   | -      | 1    | -          |
| Households . . . . .   | 232    | 215                     | 3      | 13                   | -      | 1    | -          |
| Population . . . . .   | 882    | 824                     | 9      | 48                   | -      | 1    | -          |

(1) Excluding 27 homeless households with a population of 29.

(2) A kitchen is considered as being shared if it is used by the occupants of more than one housing unit.

Table HDU09 - Total housing units, housing units occupied by private households(1), households and population by geographical location and availability of kitchen(2)

| Country, Districts,<br>Municipal Wards or<br>Village Council Areas | Total   | Availability of kitchen |        |                      |        |      |            |
|--|---------|-------------------------|--------|----------------------|--------|------|------------|
|  |         | With kitchen            |        |                      |        | None | Not stated |
|  |         | inside housing unit     |        | outside housing unit |        |      |            |
|  |         | not shared              | shared | not shared           | shared |      |            |
| Saint Aubin VCA  |         |                         |        |                      |        |      |            |
| Total housing units . . . . .                                      | 368     | 321                     | -      | 3                    | -      | -    | 44         |
| Occupied housing units . . . . .                                   | 312     | 309                     | -      | 3                    | -      | -    | -          |
| Households . . . . .   | 351     | 346                     | -      | 5                    | -      | -    | -          |
| Population . . . . .   | 1,330   | 1,311                   | -      | 19                   | -      | -    | -          |
| Souillac VCA   |         |                         |        |                      |        |      |            |
| Total housing units . . . . .                                      | 1,390   | 1,342                   | 2      | 29                   | -      | 3    | 14         |
| Occupied housing units . . . . .                                   | 1,227   | 1,194                   | 2      | 28                   | -      | 3    | -          |
| Households . . . . .   | 1,299   | 1,262                   | 2      | 32                   | -      | 3    | -          |
| Population . . . . .   | 4,413   | 4,290                   | 7      | 112                  | -      | 4    | -          |
| Surinam VCA  |         |                         |        |                      |        |      |            |
| Total housing units . . . . .                                      | 3,085   | 2,847                   | 12     | 114                  | 5      | 25   | 82         |
| Occupied housing units . . . . .                                   | 2,751   | 2,609                   | 12     | 108                  | 5      | 17   | -          |
| Households . . . . .   | 2,962   | 2,810                   | 13     | 117                  | 5      | 17   | -          |
| Population . . . . .   | 10,312  | 9,790                   | 39     | 399                  | 21     | 63   | -          |
| PLAINES WILHEMS DISTRICT   |         |                         |        |                      |        |      |            |
| Total housing units . . . . .                                      | 110,154 | 107,050                 | 384    | 880                  | 40     | 173  | 1,627      |
| Occupied housing units . . . . .                                   | 100,757 | 99,441                  | 358    | 829                  | 37     | 68   | 24         |
| Households . . . . .   | 103,921 | 102,401                 | 516    | 870                  | 42     | 68   | 24         |
| Population . . . . .   | 352,148 | 347,147                 | 1,701  | 2,990                | 130    | 123  | 57         |
| PLAINES WILHEMS DISTRICT - Urban                                   |         |                         |        |                      |        |      |            |
| Total housing units . . . . .                                      | 108,475 | 105,440                 | 383    | 856                  | 39     | 170  | 1,587      |
| Occupied housing units . . . . .                                   | 99,212  | 97,920                  | 357    | 807                  | 36     | 68   | 24         |
| Households . . . . .   | 102,303 | 100,809                 | 514    | 847                  | 41     | 68   | 24         |
| Population . . . . .   | 346,404 | 341,494                 | 1,695  | 2,911                | 124    | 123  | 57         |
| Town of B-Bassin/R-Hill  |         |                         |        |                      |        |      |            |
| Total housing units . . . . .                                      | 31,715  | 30,878                  | 129    | 322                  | 13     | 62   | 311        |
| Occupied housing units . . . . .                                   | 28,736  | 28,269                  | 118    | 295                  | 13     | 33   | 8          |
| Households . . . . .   | 29,339  | 28,806                  | 170    | 307                  | 15     | 33   | 8          |
| Population . . . . .   | 98,355  | 96,653                  | 563    | 1,010                | 47     | 61   | 21         |
| Town of B-Bassin/R-Hill-Ward 1                                     |         |                         |        |                      |        |      |            |
| Total housing units . . . . .                                      | 7,247   | 7,081                   | 19     | 85                   | 2      | 20   | 40         |
| Occupied housing units . . . . .                                   | 6,755   | 6,645                   | 18     | 82                   | 2      | 7    | 1          |
| Households . . . . .   | 6,970   | 6,846                   | 28     | 86                   | 2      | 7    | 1          |
| Population . . . . .   | 24,541  | 24,177                  | 78     | 266                  | 6      | 12   | 2          |

(1) Excluding 27 homeless households with a population of 29.

(2) A kitchen is considered as being shared if it is used by the occupants of more than one housing unit.

Table HDU09 - Total housing units, housing units occupied by private households(1), households and population by geographical location and availability of kitchen(2)

| Country, Districts,<br>Municipal Wards or<br>Village Council Areas | Total  | Availability of kitchen |        |                      |        |      |            |
|--|--------|-------------------------|--------|----------------------|--------|------|------------|
|  |        | With kitchen            |        |                      |        | None | Not stated |
|  |        | inside housing unit     |        | outside housing unit |        |      |            |
|  |        | not shared              | shared | not shared           | shared |      |            |
| Town of B-Bassin/R-Hill-Ward 2                                     |        |                         |        |                      |        |      |            |
| Total housing units . . . . .                                      | 8,518  | 8,346                   | 32     | 52                   | 5      | 18   | 65         |
| Occupied housing units . . . . .                                   | 7,642  | 7,550                   | 30     | 48                   | 5      | 9    | -          |
| Households . . . . .   | 7,762  | 7,656                   | 44     | 48                   | 5      | 9    | -          |
| Population . . . . .   | 25,311 | 25,010                  | 134    | 135                  | 15     | 17   | -          |
| Town of B-Bassin/R-Hill-Ward 3                                     |        |                         |        |                      |        |      |            |
| Total housing units . . . . .                                      | 7,112  | 6,888                   | 50     | 87                   | 6      | 11   | 70         |
| Occupied housing units . . . . .                                   | 6,431  | 6,284                   | 49     | 81                   | 6      | 9    | 2          |
| Households . . . . .   | 6,595  | 6,425                   | 65     | 86                   | 8      | 9    | 2          |
| Population . . . . .   | 21,488 | 20,880                  | 242    | 322                  | 26     | 16   | 2          |
| Town of B-Bassin/R-Hill-Ward 4                                     |        |                         |        |                      |        |      |            |
| Total housing units . . . . .                                      | 8,838  | 8,563                   | 28     | 98                   | -      | 13   | 136        |
| Occupied housing units . . . . .                                   | 7,908  | 7,790                   | 21     | 84                   | -      | 8    | 5          |
| Households . . . . .   | 8,012  | 7,879                   | 33     | 87                   | -      | 8    | 5          |
| Population . . . . .   | 27,015 | 26,586                  | 109    | 287                  | -      | 16   | 17         |
| Town of Quatre Bornes  |        |                         |        |                      |        |      |            |
| Total housing units . . . . .                                      | 22,654 | 22,260                  | 63     | 192                  | 15     | 41   | 83         |
| Occupied housing units . . . . .                                   | 20,385 | 20,116                  | 59     | 187                  | 12     | 11   | -          |
| Households . . . . .   | 21,148 | 20,837                  | 85     | 201                  | 14     | 11   | -          |
| Population . . . . .   | 69,985 | 68,940                  | 280    | 701                  | 34     | 30   | -          |
| Town of Q-Bornes-Ward 1  |        |                         |        |                      |        |      |            |
| Total housing units . . . . .                                      | 7,337  | 7,270                   | 8      | 35                   | -      | 7    | 17         |
| Occupied housing units . . . . .                                   | 6,456  | 6,414                   | 6      | 34                   | -      | 2    | -          |
| Households . . . . .   | 6,614  | 6,568                   | 9      | 35                   | -      | 2    | -          |
| Population . . . . .   | 21,208 | 21,049                  | 27     | 126                  | -      | 6    | -          |
| Town of Q-Bornes-Ward 2  |        |                         |        |                      |        |      |            |
| Total housing units . . . . .                                      | 7,334  | 7,214                   | 17     | 32                   | 4      | 15   | 52         |
| Occupied housing units . . . . .                                   | 6,393  | 6,339                   | 17     | 31                   | 4      | 2    | -          |
| Households . . . . .   | 6,546  | 6,487                   | 21     | 32                   | 4      | 2    | -          |
| Population . . . . .   | 20,742 | 20,564                  | 62     | 105                  | 7      | 4    | -          |
| Town of Q-Bornes-Ward 3 East                                       |        |                         |        |                      |        |      |            |
| Total housing units . . . . .                                      | 7,983  | 7,776                   | 38     | 125                  | 11     | 19   | 14         |
| Occupied housing units . . . . .                                   | 7,536  | 7,363                   | 36     | 122                  | 8      | 7    | -          |
| Households . . . . .   | 7,988  | 7,782                   | 55     | 134                  | 10     | 7    | -          |
| Population . . . . .   | 28,035 | 27,327                  | 191    | 470                  | 27     | 20   | -          |

(1) Excluding 27 homeless households with a population of 29.

(2) A kitchen is considered as being shared if it is used by the occupants of more than one housing unit.

Table HDU09 - Total housing units, housing units occupied by private households(1), households and population by geographical location and availability of kitchen(2)

| Country, Districts,<br>Municipal Wards or<br>Village Council Areas | Total   | Availability of kitchen |        |                      |        |      |            |
|--|---------|-------------------------|--------|----------------------|--------|------|------------|
|  |         | With kitchen            |        |                      |        | None | Not stated |
|  |         | inside housing unit     |        | outside housing unit |        |      |            |
|  |         | not shared              | shared | not shared           | shared |      |            |
| <b>Town of Vac/Phoenix</b>   |         |                         |        |                      |        |      |            |
| Total housing units . . . . .                                      | 30,087  | 29,273                  | 102    | 220                  | 8      | 38   | 446        |
| Occupied housing units . . . . .                                   | 28,071  | 27,738                  | 95     | 210                  | 8      | 12   | 8          |
| Households . . . . .   | 29,081  | 28,697                  | 139    | 217                  | 8      | 12   | 8          |
| Population . . . . .   | 101,760 | 100,416                 | 452    | 822                  | 30     | 15   | 25         |
| <b>Town of Vac/Phoenix-Ward 1</b>                                  |         |                         |        |                      |        |      |            |
| Total housing units . . . . .                                      | 8,139   | 7,941                   | 25     | 66                   | 4      | 12   | 91         |
| Occupied housing units . . . . .                                   | 7,622   | 7,525                   | 25     | 61                   | 4      | 4    | 3          |
| Households . . . . .   | 7,916   | 7,810                   | 34     | 61                   | 4      | 4    | 3          |
| Population . . . . .   | 27,888  | 27,470                  | 112    | 274                  | 16     | 6    | 10         |
| <b>Town of Vac/Phoenix-Ward 2</b>                                  |         |                         |        |                      |        |      |            |
| Total housing units . . . . .                                      | 7,543   | 7,335                   | 15     | 56                   | -      | 16   | 121        |
| Occupied housing units . . . . .                                   | 7,090   | 7,014                   | 15     | 54                   | -      | 5    | 2          |
| Households . . . . .   | 7,282   | 7,194                   | 27     | 54                   | -      | 5    | 2          |
| Population . . . . .   | 25,626  | 25,350                  | 87     | 177                  | -      | 6    | 6          |
| <b>Town of Vac/Phoenix-Ward 3</b>                                  |         |                         |        |                      |        |      |            |
| Total housing units . . . . .                                      | 6,990   | 6,795                   | 18     | 31                   | 1      | 4    | 141        |
| Occupied housing units . . . . .                                   | 6,396   | 6,345                   | 17     | 30                   | 1      | 2    | 1          |
| Households . . . . .   | 6,566   | 6,507                   | 24     | 31                   | 1      | 2    | 1          |
| Population . . . . .   | 22,361  | 22,153                  | 78     | 127                  | 1      | 2    | -          |
| <b>Town of Vac/Phoenix-Ward 4 West</b>                             |         |                         |        |                      |        |      |            |
| Total housing units . . . . .                                      | 7,415   | 7,202                   | 44     | 67                   | 3      | 6    | 93         |
| Occupied housing units . . . . .                                   | 6,963   | 6,854                   | 38     | 65                   | 3      | 1    | 2          |
| Households . . . . .   | 7,317   | 7,186                   | 54     | 71                   | 3      | 1    | 2          |
| Population . . . . .   | 25,885  | 25,443                  | 175    | 244                  | 13     | 1    | 9          |
| <b>Town of Curepipe</b>  |         |                         |        |                      |        |      |            |
| Total housing units . . . . .                                      | 24,019  | 23,029                  | 89     | 122                  | 3      | 29   | 747        |
| Occupied housing units . . . . .                                   | 22,020  | 21,797                  | 85     | 115                  | 3      | 12   | 8          |
| Households . . . . .   | 22,735  | 22,469                  | 120    | 122                  | 4      | 12   | 8          |
| Population . . . . .   | 76,304  | 75,485                  | 400    | 378                  | 13     | 17   | 11         |
| <b>Town of Curepipe-Ward 1</b>                                     |         |                         |        |                      |        |      |            |
| Total housing units . . . . .                                      | 7,843   | 7,371                   | 44     | 58                   | 2      | 14   | 354        |
| Occupied housing units . . . . .                                   | 7,178   | 7,069                   | 43     | 55                   | 2      | 4    | 5          |
| Households . . . . .   | 7,353   | 7,230                   | 55     | 57                   | 2      | 4    | 5          |
| Population . . . . .   | 25,041  | 24,660                  | 188    | 180                  | 5      | 5    | 3          |

(1) Excluding 27 homeless households with a population of 29.

(2) A kitchen is considered as being shared if it is used by the occupants of more than one housing unit.

Table HDU09 - Total housing units, housing units occupied by private households(1), households and population by geographical location and availability of kitchen(2)

| Country, Districts,<br>Municipal Wards or<br>Village Council Areas | Total  | Availability of kitchen |        |                      |        |      |            |
|--|--------|-------------------------|--------|----------------------|--------|------|------------|
|  |        | With kitchen            |        |                      |        | None | Not stated |
|  |        | inside housing unit     |        | outside housing unit |        |      |            |
|  |        | not shared              | shared | not shared           | shared |      |            |
| Town of Curepipe-Ward 2 West                                       |        |                         |        |                      |        |      |            |
| Total housing units . . . . .                                      | 7,463  | 7,213                   | 21     | 22                   | 1      | 4    | 202        |
| Occupied housing units . . . . .                                   | 6,846  | 6,799                   | 20     | 21                   | 1      | 3    | 2          |
| Households . . . . .   | 7,059  | 6,998                   | 31     | 23                   | 2      | 3    | 2          |
| Population . . . . .   | 23,654 | 23,454                  | 104    | 80                   | 8      | 4    | 4          |
| Town of Curepipe-Ward 3  |        |                         |        |                      |        |      |            |
| Total housing units . . . . .                                      | 8,713  | 8,445                   | 24     | 42                   | -      | 11   | 191        |
| Occupied housing units . . . . .                                   | 7,996  | 7,929                   | 22     | 39                   | -      | 5    | 1          |
| Households . . . . .   | 8,323  | 8,241                   | 34     | 42                   | -      | 5    | 1          |
| Population . . . . .   | 27,609 | 27,371                  | 108    | 118                  | -      | 8    | 4          |
| PLAINES WILHEMS DISTRICT - Rural                                   |        |                         |        |                      |        |      |            |
| Total housing units . . . . .                                      | 1,679  | 1,610                   | 1      | 24                   | 1      | 3    | 40         |
| Occupied housing units . . . . .                                   | 1,545  | 1,521                   | 1      | 22                   | 1      | -    | -          |
| Households . . . . .   | 1,618  | 1,592                   | 2      | 23                   | 1      | -    | -          |
| Population . . . . .   | 5,744  | 5,653                   | 6      | 79                   | 6      | -    | -          |
| Midlands VCA   |        |                         |        |                      |        |      |            |
| Total housing units . . . . .                                      | 1,428  | 1,359                   | 1      | 24                   | 1      | 3    | 40         |
| Occupied housing units . . . . .                                   | 1,349  | 1,325                   | 1      | 22                   | 1      | -    | -          |
| Households . . . . .   | 1,422  | 1,396                   | 2      | 23                   | 1      | -    | -          |
| Population . . . . .   | 5,244  | 5,153                   | 6      | 79                   | 6      | -    | -          |
| Moka VCA-West(East in Moka)  |        |                         |        |                      |        |      |            |
| Total housing units . . . . .                                      | 251    | 251                     | -      | -                    | -      | -    | -          |
| Occupied housing units . . . . .                                   | 196    | 196                     | -      | -                    | -      | -    | -          |
| Households . . . . .   | 196    | 196                     | -      | -                    | -      | -    | -          |
| Population . . . . .   | 500    | 500                     | -      | -                    | -      | -    | -          |
| MOKA DISTRICT  |        |                         |        |                      |        |      |            |
| Total housing units . . . . .                                      | 22,569 | 21,326                  | 123    | 595                  | 37     | 132  | 356        |
| Occupied housing units . . . . .                                   | 21,065 | 20,310                  | 121    | 566                  | 36     | 23   | 9          |
| Households . . . . .   | 22,122 | 21,298                  | 144    | 608                  | 38     | 25   | 9          |
| Population . . . . .   | 80,408 | 77,557                  | 485    | 2,159                | 114    | 66   | 27         |
| MOKA DISTRICT - Urban  |        |                         |        |                      |        |      |            |
| Total housing units . . . . .                                      | 338    | 313                     | 1      | 14                   | -      | -    | 10         |
| Occupied housing units . . . . .                                   | 314    | 295                     | 1      | 12                   | -      | -    | 6          |
| Households . . . . .   | 335    | 313                     | 2      | 14                   | -      | -    | 6          |
| Population . . . . .   | 1,259  | 1,188                   | 5      | 44                   | -      | -    | 22         |

(1) Excluding 27 homeless households with a population of 29.

(2) A kitchen is considered as being shared if it is used by the occupants of more than one housing unit.

Table HDU09 - Total housing units, housing units occupied by private households(1), households and population by geographical location and availability of kitchen(2)

| Country, Districts,<br>Municipal Wards or<br>Village Council Areas | Total  | Availability of kitchen |        |                      |        |      |            |
|--|--------|-------------------------|--------|----------------------|--------|------|------------|
|  |        | With kitchen            |        |                      |        | None | Not stated |
|  |        | inside housing unit     |        | outside housing unit |        |      |            |
|  |        | not shared              | shared | not shared           | shared |      |            |
| Town of Curepipe-Ward 2 East                                       |        |                         |        |                      |        |      |            |
| Total housing units . . . . .                                      | 1      | 1                       | -      | -                    | -      | -    | -          |
| Occupied housing units . . . . .                                   | 1      | 1                       | -      | -                    | -      | -    | -          |
| Households . . . . .   | 1      | 1                       | -      | -                    | -      | -    | -          |
| Population . . . . .   | 5      | 5                       | -      | -                    | -      | -    | -          |
| Town of Vac/Phoenix-Ward 4 East                                    |        |                         |        |                      |        |      |            |
| Total housing units . . . . .                                      | 337    | 312                     | 1      | 14                   | -      | -    | 10         |
| Occupied housing units . . . . .                                   | 313    | 294                     | 1      | 12                   | -      | -    | 6          |
| Households . . . . .   | 334    | 312                     | 2      | 14                   | -      | -    | 6          |
| Population . . . . .   | 1,254  | 1,183                   | 5      | 44                   | -      | -    | 22         |
| MOKA DISTRICT - Rural  |        |                         |        |                      |        |      |            |
| Total housing units . . . . .                                      | 22,231 | 21,013                  | 122    | 581                  | 37     | 132  | 346        |
| Occupied housing units . . . . .                                   | 20,751 | 20,015                  | 120    | 554                  | 36     | 23   | 3          |
| Households . . . . .   | 21,787 | 20,985                  | 142    | 594                  | 38     | 25   | 3          |
| Population . . . . .   | 79,149 | 76,369                  | 480    | 2,115                | 114    | 66   | 5          |
| Camp Thorel VCA  |        |                         |        |                      |        |      |            |
| Total housing units . . . . .                                      | 569    | 516                     | 6      | 37                   | -      | 9    | 1          |
| Occupied housing units . . . . .                                   | 533    | 490                     | 6      | 37                   | -      | -    | -          |
| Households . . . . .   | 579    | 530                     | 11     | 38                   | -      | -    | -          |
| Population . . . . .   | 2,153  | 1,972                   | 30     | 151                  | -      | -    | -          |
| Dagotière VCA  |        |                         |        |                      |        |      |            |
| Total housing units . . . . .                                      | 1,969  | 1,886                   | 5      | 35                   | -      | 10   | 33         |
| Occupied housing units . . . . .                                   | 1,852  | 1,810                   | 5      | 35                   | -      | 2    | -          |
| Households . . . . .   | 1,976  | 1,931                   | 5      | 38                   | -      | 2    | -          |
| Population . . . . .   | 7,161  | 7,005                   | 11     | 143                  | -      | 2    | -          |
| Dubreuil VCA-West (East in Flacq)                                  |        |                         |        |                      |        |      |            |
| Total housing units . . . . .                                      | 761    | 581                     | 2      | 106                  | 14     | 51   | 7          |
| Occupied housing units . . . . .                                   | 659    | 542                     | 2      | 99                   | 14     | 1    | 1          |
| Households . . . . .   | 692    | 573                     | 2      | 101                  | 14     | 1    | 1          |
| Population . . . . .   | 2,432  | 2,043                   | 6      | 347                  | 34     | 1    | 1          |
| Espérance VCA  |        |                         |        |                      |        |      |            |
| Total housing units . . . . .                                      | 491    | 463                     | -      | 15                   | 2      | -    | 11         |
| Occupied housing units . . . . .                                   | 474    | 457                     | -      | 15                   | 2      | -    | -          |
| Households . . . . .   | 493    | 473                     | -      | 18                   | 2      | -    | -          |
| Population . . . . .   | 1,899  | 1,818                   | -      | 78                   | 3      | -    | -          |

(1) Excluding 27 homeless households with a population of 29.

(2) A kitchen is considered as being shared if it is used by the occupants of more than one housing unit.



Table HDU09 - Total housing units, housing units occupied by private households(1), households and population by geographical location and availability of kitchen(2)

| Country, Districts,<br>Municipal Wards or<br>Village Council Areas | Total  | Availability of kitchen |        |                      |        |      |            |
|--|--------|-------------------------|--------|----------------------|--------|------|------------|
|  |        | With kitchen            |        |                      |        | None | Not stated |
|  |        | inside housing unit     |        | outside housing unit |        |      |            |
|  |        | not shared              | shared | not shared           | shared |      |            |
| La Laura - Malenga VCA   |        |                         |        |                      |        |      |            |
| Total housing units . . . . .                                      | 341    | 318                     | 4      | 12                   | -      | 5    | 2          |
| Occupied housing units . . . . .                                   | 317    | 302                     | 3      | 12                   | -      | -    | -          |
| Households . . . . .   | 341    | 324                     | 3      | 14                   | -      | -    | -          |
| Population . . . . .   | 1,289  | 1,225                   | 18     | 46                   | -      | -    | -          |
| L'Avenir VCA   |        |                         |        |                      |        |      |            |
| Total housing units . . . . .                                      | 705    | 693                     | -      | 8                    | 2      | 2    | -          |
| Occupied housing units . . . . .                                   | 672    | 662                     | -      | 7                    | 2      | 1    | -          |
| Households . . . . .   | 709    | 699                     | -      | 7                    | 2      | 1    | -          |
| Population . . . . .   | 2,611  | 2,571                   | -      | 24                   | 5      | 11   | -          |
| Médine - Camp de Masque VCA-West                                   |        |                         |        |                      |        |      |            |
| Total housing units . . . . .                                      | 404    | 400                     | -      | 2                    | -      | -    | 2          |
| Occupied housing units . . . . .                                   | 389    | 387                     | -      | 2                    | -      | -    | -          |
| Households . . . . .   | 399    | 397                     | -      | 2                    | -      | -    | -          |
| Population . . . . .   | 1,483  | 1,477                   | -      | 6                    | -      | -    | -          |
| Melrose VCA  |        |                         |        |                      |        |      |            |
| Total housing units . . . . .                                      | 493    | 468                     | -      | 18                   | 2      | 5    | -          |
| Occupied housing units . . . . .                                   | 477    | 458                     | -      | 16                   | 2      | 1    | -          |
| Households . . . . .   | 528    | 509                     | -      | 16                   | 2      | 1    | -          |
| Population . . . . .   | 1,959  | 1,886                   | -      | 60                   | 12     | 1    | -          |
| Moka VCA-East(West in Pl.Wilhems)                                  |        |                         |        |                      |        |      |            |
| Total housing units . . . . .                                      | 2,603  | 2,494                   | 14     | 29                   | 1      | 6    | 59         |
| Occupied housing units . . . . .                                   | 2,370  | 2,324                   | 14     | 26                   | 1      | 5    | -          |
| Households . . . . .   | 2,439  | 2,388                   | 15     | 27                   | 2      | 7    | -          |
| Population . . . . .   | 8,203  | 8,040                   | 55     | 89                   | 2      | 17   | -          |
| Montagne Blanche VCA-West  |        |                         |        |                      |        |      |            |
| Total housing units . . . . .                                      | 2,172  | 2,035                   | 45     | 70                   | 1      | 4    | 17         |
| Occupied housing units . . . . .                                   | 2,032  | 1,916                   | 45     | 66                   | 1      | 3    | 1          |
| Households . . . . .   | 2,118  | 2,001                   | 45     | 67                   | 1      | 3    | 1          |
| Population . . . . .   | 7,882  | 7,501                   | 147    | 224                  | 2      | 4    | 4          |
| Pailles VCA  |        |                         |        |                      |        |      |            |
| Total housing units . . . . .                                      | 3,173  | 2,973                   | 13     | 50                   | 5      | 7    | 125        |
| Occupied housing units . . . . .                                   | 2,971  | 2,899                   | 13     | 50                   | 5      | 3    | 1          |
| Households . . . . .   | 3,042  | 2,962                   | 19     | 52                   | 5      | 3    | 1          |
| Population . . . . .   | 11,475 | 11,194                  | 66     | 193                  | 16     | 6    | -          |

(1) Excluding 27 homeless households with a population of 29.

(2) A kitchen is considered as being shared if it is used by the occupants of more than one housing unit.

Table HDU09 - Total housing units, housing units occupied by private households(1), households and population by geographical location and availability of kitchen(2)

| Country, Districts,<br>Municipal Wards or<br>Village Council Areas | Total  | Availability of kitchen |        |                      |        |      |            |
|--|--------|-------------------------|--------|----------------------|--------|------|------------|
|  |        | With kitchen            |        |                      |        | None | Not stated |
|  |        | inside housing unit     |        | outside housing unit |        |      |            |
|  |        | not shared              | shared | not shared           | shared |      |            |
| <b>Providence VCA</b>  |        |                         |        |                      |        |      |            |
| Total housing units . . . . .                                      | 840    | 819                     | 4      | 16                   | -      | 1    | -          |
| Occupied housing units . . . . .                                   | 814    | 793                     | 4      | 16                   | -      | 1    | -          |
| Households . . . . .   | 872    | 850                     | 4      | 17                   | -      | 1    | -          |
| Population . . . . .   | 3,275  | 3,196                   | 12     | 59                   | -      | 8    | -          |
| <b>Quartier Militaire VCA</b>                                      |        |                         |        |                      |        |      |            |
| Total housing units . . . . .                                      | 1,772  | 1,645                   | 9      | 65                   | -      | 24   | 29         |
| Occupied housing units . . . . .                                   | 1,630  | 1,557                   | 9      | 60                   | -      | 4    | -          |
| Households . . . . .   | 1,762  | 1,672                   | 16     | 70                   | -      | 4    | -          |
| Population . . . . .   | 6,369  | 6,057                   | 49     | 253                  | -      | 10   | -          |
| <b>Nouvelle Decouverte VCA</b>                                     |        |                         |        |                      |        |      |            |
| Total housing units . . . . .                                      | 774    | 735                     | 3      | 35                   | -      | 1    | -          |
| Occupied housing units . . . . .                                   | 731    | 696                     | 3      | 32                   | -      | -    | -          |
| Households . . . . .   | 814    | 771                     | 4      | 39                   | -      | -    | -          |
| Population . . . . .   | 3,028  | 2,880                   | 22     | 126                  | -      | -    | -          |
| <b>St Julien d'Hotman VCA-West</b>                                 |        |                         |        |                      |        |      |            |
| Total housing units . . . . .                                      | 30     | 30                      | -      | -                    | -      | -    | -          |
| Occupied housing units . . . . .                                   | 26     | 26                      | -      | -                    | -      | -    | -          |
| Households . . . . .   | 28     | 28                      | -      | -                    | -      | -    | -          |
| Population . . . . .   | 91     | 91                      | -      | -                    | -      | -    | -          |
| <b>St Pierre VCA</b>   |        |                         |        |                      |        |      |            |
| Total housing units . . . . .                                      | 4,514  | 4,379                   | 14     | 61                   | 6      | 3    | 51         |
| Occupied housing units . . . . .                                   | 4,221  | 4,142                   | 13     | 59                   | 6      | 1    | -          |
| Households . . . . .   | 4,380  | 4,291                   | 15     | 66                   | 7      | 1    | -          |
| Population . . . . .   | 15,711 | 15,383                  | 50     | 242                  | 31     | 5    | -          |
| <b>Verdun VCA</b>  |        |                         |        |                      |        |      |            |
| Total housing units . . . . .                                      | 620    | 578                     | 3      | 22                   | 4      | 4    | 9          |
| Occupied housing units . . . . .                                   | 583    | 554                     | 3      | 22                   | 3      | 1    | -          |
| Households . . . . .   | 615    | 586                     | 3      | 22                   | 3      | 1    | -          |
| Population . . . . .   | 2,128  | 2,030                   | 14     | 74                   | 9      | 1    | -          |
| <b>BLACK RIVER DISTRICT</b>  |        |                         |        |                      |        |      |            |
| Total housing units . . . . .                                      | 25,306 | 23,403                  | 157    | 993                  | 63     | 72   | 618        |
| Occupied housing units . . . . .                                   | 19,927 | 18,705                  | 150    | 958                  | 60     | 48   | 6          |
| Households . . . . .   | 21,025 | 19,632                  | 214    | 1,055                | 70     | 48   | 6          |
| Population . . . . .   | 73,872 | 68,831                  | 730    | 3,936                | 222    | 132  | 21         |

(1) Excluding 27 homeless households with a population of 29.

(2) A kitchen is considered as being shared if it is used by the occupants of more than one housing unit.

Table HDU09 - Total housing units, housing units occupied by private households(1), households and population by geographical location and availability of kitchen(2)

| Country, Districts,<br>Municipal Wards or<br>Village Council Areas | Total  | Availability of kitchen |        |                      |        |      |            |
|--|--------|-------------------------|--------|----------------------|--------|------|------------|
|  |        | With kitchen            |        |                      |        | None | Not stated |
|  |        | inside housing unit     |        | outside housing unit |        |      |            |
|  |        | not shared              | shared | not shared           | shared |      |            |
| BLACK RIVER DISTRICT - Urban                                       |        |                         |        |                      |        |      |            |
| Total housing units . . . . .                                      | 7,106  | 6,543                   | 37     | 89                   | 20     | 11   | 406        |
| Occupied housing units . . . . .                                   | 6,217  | 6,070                   | 37     | 87                   | 19     | 2    | 2          |
| Households . . . . .   | 6,510  | 6,326                   | 62     | 95                   | 23     | 2    | 2          |
| Population . . . . .   | 22,532 | 21,850                  | 206    | 380                  | 80     | 6    | 10         |
| Town of Port Louis-Ward 1 West                                     |        |                         |        |                      |        |      |            |
| Total housing units . . . . .                                      | 6,094  | 5,570                   | 23     | 74                   | 16     | 7    | 404        |
| Occupied housing units . . . . .                                   | 5,256  | 5,145                   | 23     | 72                   | 15     | 1    | -          |
| Households . . . . .   | 5,408  | 5,277                   | 35     | 78                   | 17     | 1    | -          |
| Population . . . . .   | 18,567 | 18,052                  | 126    | 326                  | 58     | 5    | -          |
| Town of Q/Bornes-Ward 3 West                                       |        |                         |        |                      |        |      |            |
| Total housing units . . . . .                                      | 1,012  | 973                     | 14     | 15                   | 4      | 4    | 2          |
| Occupied housing units . . . . .                                   | 961    | 925                     | 14     | 15                   | 4      | 1    | 2          |
| Households . . . . .   | 1,102  | 1,049                   | 27     | 17                   | 6      | 1    | 2          |
| Population . . . . .   | 3,965  | 3,798                   | 80     | 54                   | 22     | 1    | 10         |
| BLACK RIVER DISTRICT - Rural                                       |        |                         |        |                      |        |      |            |
| Total housing units . . . . .                                      | 18,200 | 16,860                  | 120    | 904                  | 43     | 61   | 212        |
| Occupied housing units . . . . .                                   | 13,710 | 12,635                  | 113    | 871                  | 41     | 46   | 4          |
| Households . . . . .   | 14,515 | 13,306                  | 152    | 960                  | 47     | 46   | 4          |
| Population . . . . .   | 51,340 | 46,981                  | 524    | 3,556                | 142    | 126  | 11         |
| Albion VCA   |        |                         |        |                      |        |      |            |
| Total housing units . . . . .                                      | 2,135  | 2,077                   | 3      | 36                   | -      | 13   | 6          |
| Occupied housing units . . . . .                                   | 1,546  | 1,499                   | 2      | 35                   | -      | 9    | 1          |
| Households . . . . .   | 1,581  | 1,530                   | 2      | 39                   | -      | 9    | 1          |
| Population . . . . .   | 5,201  | 5,023                   | 10     | 140                  | -      | 28   | -          |
| Bambous VCA  |        |                         |        |                      |        |      |            |
| Total housing units . . . . .                                      | 4,085  | 3,759                   | 20     | 288                  | 5      | 12   | 1          |
| Occupied housing units . . . . .                                   | 3,913  | 3,604                   | 17     | 276                  | 5      | 10   | 1          |
| Households . . . . .   | 4,230  | 3,884                   | 21     | 308                  | 6      | 10   | 1          |
| Population . . . . .   | 15,459 | 14,231                  | 64     | 1,125                | 17     | 18   | 4          |
| Cascavelle VCA-West(East in P/W)                                   |        |                         |        |                      |        |      |            |
| Total housing units . . . . .                                      | 639    | 600                     | 14     | 22                   | -      | 1    | 2          |
| Occupied housing units . . . . .                                   | 594    | 555                     | 14     | 22                   | -      | 1    | 2          |
| Households . . . . .   | 673    | 618                     | 28     | 24                   | -      | 1    | 2          |
| Population . . . . .   | 2,505  | 2,294                   | 108    | 95                   | -      | 1    | 7          |

(1) Excluding 27 homeless households with a population of 29.

(2) A kitchen is considered as being shared if it is used by the occupants of more than one housing unit.

Table HDU09 - Total housing units, housing units occupied by private households(1), households and population by geographical location and availability of kitchen(2)

| Country, Districts,<br>Municipal Wards or<br>Village Council Areas | Total | Availability of kitchen |        |                      |        |      |            |
|--|-------|-------------------------|--------|----------------------|--------|------|------------|
|  |       | With kitchen            |        |                      |        | None | Not stated |
|  |       | inside housing unit     |        | outside housing unit |        |      |            |
|  |       | not shared              | shared | not shared           | shared |      |            |
| Case Noyale VCA  |       |                         |        |                      |        |      |            |
| Total housing units . . . . .                                      | 493   | 427                     | 3      | 49                   | 1      | 13   | -          |
| Occupied housing units . . . . .                                   | 470   | 404                     | 3      | 49                   | 1      | 13   | -          |
| Households . . . . .   | 485   | 417                     | 3      | 51                   | 1      | 13   | -          |
| Population . . . . .   | 1,738 | 1,495                   | 11     | 183                  | 5      | 44   | -          |
| Chamarel VCA-West(East in Sav.)                                    |       |                         |        |                      |        |      |            |
| Total housing units . . . . .                                      | 216   | 171                     | -      | 39                   | 2      | -    | 4          |
| Occupied housing units . . . . .                                   | 205   | 164                     | -      | 39                   | 2      | -    | -          |
| Households . . . . .   | 207   | 166                     | -      | 39                   | 2      | -    | -          |
| Population . . . . .   | 786   | 623                     | -      | 156                  | 7      | -    | -          |
| Flic en Flac VCA   |       |                         |        |                      |        |      |            |
| Total housing units . . . . .                                      | 3,278 | 3,255                   | 3      | 14                   | -      | 2    | 4          |
| Occupied housing units . . . . .                                   | 743   | 728                     | 3      | 11                   | -      | 1    | -          |
| Households . . . . .   | 772   | 748                     | 8      | 15                   | -      | 1    | -          |
| Population . . . . .   | 2,253 | 2,190                   | 21     | 41                   | -      | 1    | -          |
| Grande Rivière Noire VCA   |       |                         |        |                      |        |      |            |
| Total housing units . . . . .                                      | 1,134 | 999                     | 12     | 28                   | 12     | 2    | 81         |
| Occupied housing units . . . . .                                   | 833   | 780                     | 12     | 28                   | 12     | 1    | -          |
| Households . . . . .   | 853   | 794                     | 16     | 28                   | 14     | 1    | -          |
| Population . . . . .   | 2,763 | 2,584                   | 49     | 94                   | 34     | 2    | -          |
| Gros Cailloux VCA  |       |                         |        |                      |        |      |            |
| Total housing units . . . . .                                      | 768   | 643                     | 4      | 114                  | 1      | 6    | -          |
| Occupied housing units . . . . .                                   | 741   | 620                     | 4      | 113                  | 1      | 3    | -          |
| Households . . . . .   | 869   | 714                     | 6      | 144                  | 2      | 3    | -          |
| Population . . . . .   | 3,217 | 2,680                   | 21     | 499                  | 5      | 12   | -          |
| La Gaulette VCA  |       |                         |        |                      |        |      |            |
| Total housing units . . . . .                                      | 794   | 746                     | 3      | 25                   | 2      | 1    | 17         |
| Occupied housing units . . . . .                                   | 676   | 646                     | 3      | 24                   | 2      | 1    | -          |
| Households . . . . .   | 699   | 668                     | 3      | 25                   | 2      | 1    | -          |
| Population . . . . .   | 2,343 | 2,245                   | 6      | 87                   | 4      | 1    | -          |
| Le Morne VCA   |       |                         |        |                      |        |      |            |
| Total housing units . . . . .                                      | 422   | 369                     | 1      | 47                   | 1      | 2    | 2          |
| Occupied housing units . . . . .                                   | 352   | 303                     | 1      | 45                   | 1      | 2    | -          |
| Households . . . . .   | 358   | 309                     | 1      | 45                   | 1      | 2    | -          |
| Population . . . . .   | 1,343 | 1,137                   | 4      | 189                  | 5      | 8    | -          |

(1) Excluding 27 homeless households with a population of 29.

(2) A kitchen is considered as being shared if it is used by the occupants of more than one housing unit.

Table HDU09 - Total housing units, housing units occupied by private households(1), households and population by geographical location and availability of kitchen(2)

| Country, Districts,<br>Municipal Wards or<br>Village Council Areas | Total  | Availability of kitchen |        |                      |        |       |            |
|--|--------|-------------------------|--------|----------------------|--------|-------|------------|
|  |        | With kitchen            |        |                      |        | None  | Not stated |
|  |        | inside housing unit     |        | outside housing unit |        |       |            |
|  |        | not shared              | shared | not shared           | shared |       |            |
| Petite Rivière VCA   |        |                         |        |                      |        |       |            |
| Total housing units . . . . .                                      | 1,211  | 1,065                   | 18     | 111                  | 3      | 5     | 9          |
| Occupied housing units . . . . .                                   | 1,170  | 1,042                   | 18     | 104                  | 3      | 3     | -          |
| Households . . . . .   | 1,236  | 1,099                   | 20     | 111                  | 3      | 3     | -          |
| Population . . . . .   | 4,666  | 4,102                   | 71     | 478                  | 6      | 9     | -          |
| Richelieu VCA  |        |                         |        |                      |        |       |            |
| Total housing units . . . . .                                      | 1,404  | 1,251                   | 31     | 89                   | 10     | 2     | 21         |
| Occupied housing units . . . . .                                   | 1,341  | 1,219                   | 29     | 84                   | 8      | 1     | -          |
| Households . . . . .   | 1,393  | 1,264                   | 32     | 88                   | 8      | 1     | -          |
| Population . . . . .   | 5,208  | 4,744                   | 113    | 314                  | 36     | 1     | -          |
| Tamarin VCA  |        |                         |        |                      |        |       |            |
| Total housing units . . . . .                                      | 1,621  | 1,498                   | 8      | 42                   | 6      | 2     | 65         |
| Occupied housing units . . . . .                                   | 1,126  | 1,071                   | 7      | 41                   | 6      | 1     | -          |
| Households . . . . .   | 1,159  | 1,095                   | 12     | 43                   | 8      | 1     | -          |
| Population . . . . .   | 3,858  | 3,633                   | 46     | 155                  | 23     | 1     | -          |
| ISLAND OF RODRIGUES-wholly rural                                   |        |                         |        |                      |        |       |            |
| Total housing units . . . . .                                      | 12,141 | 9,160                   | 55     | 1,835                | 44     | 748   | 299        |
| Occupied housing units . . . . .                                   | 10,706 | 8,465                   | 50     | 1,691                | 43     | 457   | -          |
| Households . . . . .   | 10,988 | 8,680                   | 65     | 1,736                | 47     | 460   | -          |
| Population . . . . .   | 39,867 | 31,527                  | 212    | 6,526                | 151    | 1,451 | -          |
| Region 1   |        |                         |        |                      |        |       |            |
| Total housing units . . . . .                                      | 2,069  | 1,561                   | 6      | 332                  | 2      | 133   | 35         |
| Occupied housing units . . . . .                                   | 1,827  | 1,434                   | 6      | 308                  | 1      | 78    | -          |
| Households . . . . .   | 1,879  | 1,469                   | 13     | 316                  | 2      | 79    | -          |
| Population . . . . .   | 6,775  | 5,356                   | 42     | 1,136                | 5      | 236   | -          |
| Region 2   |        |                         |        |                      |        |       |            |
| Total housing units . . . . .                                      | 1,630  | 1,122                   | 19     | 326                  | 15     | 129   | 19         |
| Occupied housing units . . . . .                                   | 1,457  | 1,052                   | 19     | 295                  | 15     | 76    | -          |
| Households . . . . .   | 1,500  | 1,081                   | 21     | 305                  | 17     | 76    | -          |
| Population . . . . .   | 5,701  | 4,123                   | 79     | 1,177                | 58     | 264   | -          |
| Region 3   |        |                         |        |                      |        |       |            |
| Total housing units . . . . .                                      | 2,176  | 1,596                   | 7      | 395                  | -      | 143   | 35         |
| Occupied housing units . . . . .                                   | 1,959  | 1,543                   | 5      | 350                  | -      | 61    | -          |
| Households . . . . .   | 2,016  | 1,587                   | 9      | 358                  | -      | 62    | -          |
| Population . . . . .   | 7,532  | 5,939                   | 25     | 1,377                | -      | 191   | -          |

(1) Excluding 27 homeless households with a population of 29.

(2) A kitchen is considered as being shared if it is used by the occupants of more than one housing unit.

Table HDU09 - Total housing units, housing units occupied by private households(1), households and population by geographical location and availability of kitchen(2)

| Country, Districts,<br>Municipal Wards or<br>Village Council Areas | Total | Availability of kitchen |        |                      |        |      |            |
|--|-------|-------------------------|--------|----------------------|--------|------|------------|
|  |       | With kitchen            |        |                      |        | None | Not stated |
|  |       | inside housing unit     |        | outside housing unit |        |      |            |
|  |       | not shared              | shared | not shared           | shared |      |            |
| Region 4   |       |                         |        |                      |        |      |            |
| Total housing units . . . . .                                      | 1,916 | 1,478                   | 1      | 267                  | 5      | 109  | 56         |
| Occupied housing units . . . . .                                   | 1,647 | 1,316                   | 1      | 250                  | 5      | 75   | -          |
| Households . . . . .   | 1,686 | 1,348                   | 1      | 257                  | 5      | 75   | -          |
| Population . . . . .   | 5,803 | 4,593                   | 5      | 965                  | 23     | 217  | -          |
| Region 5   |       |                         |        |                      |        |      |            |
| Total housing units . . . . .                                      | 2,404 | 1,879                   | 2      | 274                  | 9      | 165  | 75         |
| Occupied housing units . . . . .                                   | 2,100 | 1,700                   | 1      | 262                  | 9      | 128  | -          |
| Households . . . . .   | 2,147 | 1,737                   | 1      | 270                  | 10     | 129  | -          |
| Population . . . . .   | 7,522 | 6,029                   | 1      | 1,029                | 30     | 433  | -          |
| Region 6   |       |                         |        |                      |        |      |            |
| Total housing units . . . . .                                      | 1,946 | 1,524                   | 20     | 241                  | 13     | 69   | 79         |
| Occupied housing units . . . . .                                   | 1,716 | 1,420                   | 18     | 226                  | 13     | 39   | -          |
| Households . . . . .   | 1,760 | 1,458                   | 20     | 230                  | 13     | 39   | -          |
| Population . . . . .   | 6,534 | 5,487                   | 60     | 842                  | 35     | 110  | -          |
| ISLAND OF AGALEGA-wholly rural                                     |       |                         |        |                      |        |      |            |
| Total housing units . . . . .                                      | 85    | 83                      | -      | 1                    | -      | 1    | -          |
| Occupied housing units . . . . .                                   | 78    | 76                      | -      | 1                    | -      | 1    | -          |
| Households . . . . .   | 79    | 77                      | -      | 1                    | -      | 1    | -          |
| Population . . . . .   | 265   | 260                     | -      | 4                    | -      | 1    | -          |

(1) Excluding 27 homeless households with a population of 29.

(2) A kitchen is considered as being shared if it is used by the occupants of more than one housing unit.

Table HDU10 - Total housing units, housing units occupied by private households(1), households and population by geographical location and method of refuse disposal

| Country, Districts,<br>Municipal Wards or<br>Village Council Areas | Total     | Method of refuse disposal |           |         |                          |                          |                        |       |               |
|--|-----------|---------------------------|-----------|---------|--------------------------|--------------------------|------------------------|-------|---------------|
|  |           | Authorised collector      |           | Ash pit | Dumped<br>on<br>premises | Dumped<br>on<br>roadside | Used<br>for<br>Compost | Other | Not<br>Stated |
|  |           | Regular                   | Irregular |         |                          |                          |                        |       |               |
| <b>REPUBLIC OF MAURITIUS</b>                                       |           |                           |           |         |                          |                          |                        |       |               |
| Total housing units . . . . .                                      | 359,015   | 342,149                   | 5,948     | 3,770   | 1,778                    | 732                      | 404                    | 378   | 3,856         |
| Occupied housing units. . . . .                                    | 324,718   | 312,796                   | 5,607     | 3,478   | 1,561                    | 716                      | 383                    | 129   | 48            |
| Households. . . . .  | 342,358   | 329,910                   | 5,910     | 3,587   | 1,617                    | 749                      | 393                    | 132   | 60            |
| Population. . . . .  | 1,215,170 | 1,170,040                 | 21,563    | 13,112  | 5,643                    | 2,727                    | 1,445                  | 474   | 166           |
| <b>REPUBLIC OF MAURITIUS - Urban</b>                               |           |                           |           |         |                          |                          |                        |       |               |
| Total housing units . . . . .                                      | 149,905   | 146,497                   | 788       | 148     | 125                      | 201                      | 11                     | 102   | 2,033         |
| Occupied housing units. . . . .                                    | 136,896   | 135,598                   | 754       | 146     | 120                      | 201                      | 11                     | 37    | 29            |
| Households. . . . .  | 141,871   | 140,524                   | 774       | 154     | 125                      | 212                      | 11                     | 38    | 33            |
| Population. . . . .  | 487,393   | 482,558                   | 2,724     | 583     | 453                      | 817                      | 43                     | 126   | 89            |
| <b>REPUBLIC OF MAURITIUS - Rural</b>                               |           |                           |           |         |                          |                          |                        |       |               |
| Total housing units . . . . .                                      | 209,110   | 195,652                   | 5,160     | 3,622   | 1,653                    | 531                      | 393                    | 276   | 1,823         |
| Occupied housing units. . . . .                                    | 187,822   | 177,198                   | 4,853     | 3,332   | 1,441                    | 515                      | 372                    | 92    | 19            |
| Households. . . . .  | 200,487   | 189,386                   | 5,136     | 3,433   | 1,492                    | 537                      | 382                    | 94    | 27            |
| Population. . . . .  | 727,777   | 687,482                   | 18,839    | 12,529  | 5,190                    | 1,910                    | 1,402                  | 348   | 77            |
| <b>ISLAND OF MAURITIUS</b>   |           |                           |           |         |                          |                          |                        |       |               |
| Total housing units . . . . .                                      | 346,789   | 334,721                   | 5,545     | 861     | 865                      | 560                      | 81                     | 336   | 3,820         |
| Occupied housing units. . . . .                                    | 313,934   | 306,238                   | 5,277     | 820     | 802                      | 553                      | 78                     | 118   | 48            |
| Households. . . . .  | 331,291   | 323,175                   | 5,568     | 861     | 844                      | 583                      | 79                     | 121   | 60            |
| Population. . . . .  | 1,175,038 | 1,145,634                 | 20,269    | 3,116   | 3,018                    | 2,132                    | 265                    | 438   | 166           |
| <b>ISLAND OF MAURITIUS - Urban</b>                                 |           |                           |           |         |                          |                          |                        |       |               |
| Total housing units . . . . .                                      | 149,905   | 146,497                   | 788       | 148     | 125                      | 201                      | 11                     | 102   | 2,033         |
| Occupied housing units. . . . .                                    | 136,896   | 135,598                   | 754       | 146     | 120                      | 201                      | 11                     | 37    | 29            |
| Households. . . . .  | 141,871   | 140,524                   | 774       | 154     | 125                      | 212                      | 11                     | 38    | 33            |
| Population. . . . .  | 487,393   | 482,558                   | 2,724     | 583     | 453                      | 817                      | 43                     | 126   | 89            |
| <b>ISLAND OF MAURITIUS - Rural</b>                                 |           |                           |           |         |                          |                          |                        |       |               |
| Total housing units . . . . .                                      | 196,884   | 188,224                   | 4,757     | 713     | 740                      | 359                      | 70                     | 234   | 1,787         |
| Occupied housing units. . . . .                                    | 177,038   | 170,640                   | 4,523     | 674     | 682                      | 352                      | 67                     | 81    | 19            |
| Households. . . . .  | 189,420   | 182,651                   | 4,794     | 707     | 719                      | 371                      | 68                     | 83    | 27            |
| Population. . . . .  | 687,645   | 663,076                   | 17,545    | 2,533   | 2,565                    | 1,315                    | 222                    | 312   | 77            |
| <b>PORT LOUIS DISTRICT-wholly urban</b>                            |           |                           |           |         |                          |                          |                        |       |               |
| Total housing units . . . . .                                      | 33,986    | 32,615                    | 229       | 105     | 70                       | 191                      | 3                      | 34    | 739           |
| Occupied housing units. . . . .                                    | 31,153    | 30,531                    | 215       | 105     | 67                       | 191                      | 3                      | 29    | 12            |
| Households. . . . .  | 32,723    | 32,069                    | 222       | 113     | 72                       | 202                      | 3                      | 30    | 12            |
| Population. . . . .  | 117,198   | 114,770                   | 812       | 440     | 264                      | 781                      | 13                     | 90    | 28            |
| <b>Town of Port Louis-Ward 1 East</b>                              |           |                           |           |         |                          |                          |                        |       |               |
| Total housing units . . . . .                                      | 3,579     | 3,504                     | 13        | 5       | 6                        | -                        | -                      | 4     | 47            |
| Occupied housing units. . . . .                                    | 3,329     | 3,302                     | 12        | 5       | 6                        | -                        | -                      | 4     | -             |
| Households. . . . .  | 3,508     | 3,478                     | 13        | 7       | 6                        | -                        | -                      | 4     | -             |
| Population. . . . .  | 12,328    | 12,230                    | 39        | 24      | 18                       | -                        | -                      | 17    | -             |

(1) Excluding 27 homeless households with a population of 29.

Table HDU10 - Total housing units, housing units occupied by private households(1), households and population by geographical location and method of refuse disposal

| Country, Districts,<br>Municipal Wards or<br>Village Council Areas | Total   | Method of refuse disposal |           |         |                          |                          |                        |       |               |
|--|---------|---------------------------|-----------|---------|--------------------------|--------------------------|------------------------|-------|---------------|
|  |         | Authorised collector      |           | Ash pit | Dumped<br>on<br>premises | Dumped<br>on<br>roadside | Used<br>for<br>Compost | Other | Not<br>Stated |
|  |         | Regular                   | Irregular |         |                          |                          |                        |       |               |
| Town of Port Louis-Ward 2  |         |                           |           |         |                          |                          |                        |       |               |
| Total housing units . . . . .                                      | 4,109   | 4,022                     | 11        | -       | 4                        | -                        | -                      | -     | 72            |
| Occupied housing units. . . . .                                    | 3,628   | 3,612                     | 11        | -       | 4                        | -                        | -                      | -     | 1             |
| Households. . . . .  | 3,720   | 3,704                     | 11        | -       | 4                        | -                        | -                      | -     | 1             |
| Population. . . . .  | 12,468  | 12,419                    | 37        | -       | 11                       | -                        | -                      | -     | 1             |
| Town of Port Louis-Ward 3  |         |                           |           |         |                          |                          |                        |       |               |
| Total housing units . . . . .                                      | 6,300   | 5,774                     | 115       | 70      | 41                       | 44                       | -                      | 6     | 250           |
| Occupied housing units. . . . .                                    | 5,775   | 5,510                     | 107       | 70      | 38                       | 44                       | -                      | 4     | 2             |
| Households. . . . .  | 6,123   | 5,833                     | 112       | 76      | 42                       | 54                       | -                      | 4     | 2             |
| Population. . . . .  | 21,556  | 20,505                    | 395       | 286     | 152                      | 198                      | -                      | 18    | 2             |
| Town of Port Louis-Ward 4  |         |                           |           |         |                          |                          |                        |       |               |
| Total housing units . . . . .                                      | 5,665   | 5,504                     | 21        | -       | -                        | 3                        | -                      | 6     | 131           |
| Occupied housing units. . . . .                                    | 5,163   | 5,133                     | 21        | -       | -                        | 3                        | -                      | 6     | -             |
| Households. . . . .  | 5,348   | 5,318                     | 21        | -       | -                        | 3                        | -                      | 6     | -             |
| Population. . . . .  | 18,436  | 18,338                    | 80        | -       | -                        | 8                        | -                      | 10    | -             |
| Town of Port Louis-Ward 5  |         |                           |           |         |                          |                          |                        |       |               |
| Total housing units . . . . .                                      | 6,026   | 5,783                     | 33        | -       | 7                        | 23                       | -                      | 2     | 178           |
| Occupied housing units. . . . .                                    | 5,464   | 5,404                     | 28        | -       | 7                        | 23                       | -                      | 1     | 1             |
| Households. . . . .  | 5,839   | 5,778                     | 28        | -       | 8                        | 23                       | -                      | 1     | 1             |
| Population. . . . .  | 21,864  | 21,633                    | 108       | -       | 33                       | 83                       | -                      | 5     | 2             |
| Town of Port Louis-Ward 6  |         |                           |           |         |                          |                          |                        |       |               |
| Total housing units . . . . .                                      | 8,307   | 8,028                     | 36        | 30      | 12                       | 121                      | 3                      | 16    | 61            |
| Occupied housing units. . . . .                                    | 7,794   | 7,570                     | 36        | 30      | 12                       | 121                      | 3                      | 14    | 8             |
| Households. . . . .  | 8,185   | 7,958                     | 37        | 30      | 12                       | 122                      | 3                      | 15    | 8             |
| Population. . . . .  | 30,546  | 29,645                    | 153       | 130     | 50                       | 492                      | 13                     | 40    | 23            |
| PAMPLEMOUSSES DISTRICT-wholly rural                                |         |                           |           |         |                          |                          |                        |       |               |
| Total housing units . . . . .                                      | 38,016  | 34,352                    | 2,717     | 212     | 270                      | 69                       | 5                      | 40    | 351           |
| Occupied housing units. . . . .                                    | 34,281  | 31,134                    | 2,605     | 201     | 255                      | 68                       | 5                      | 10    | 3             |
| Households. . . . .  | 36,150  | 32,873                    | 2,721     | 209     | 258                      | 71                       | 5                      | 10    | 3             |
| Population. . . . .  | 132,857 | 120,696                   | 10,159    | 742     | 951                      | 259                      | 16                     | 28    | 6             |
| Arsenal VCA  |         |                           |           |         |                          |                          |                        |       |               |
| Total housing units . . . . .                                      | 819     | 491                       | 272       | 25      | 8                        | 8                        | 2                      | -     | 13            |
| Occupied housing units. . . . .                                    | 733     | 458                       | 235       | 23      | 8                        | 7                        | 2                      | -     | -             |
| Households. . . . .  | 781     | 500                       | 240       | 24      | 8                        | 7                        | 2                      | -     | -             |
| Population. . . . .  | 2,911   | 1,828                     | 942       | 84      | 27                       | 22                       | 8                      | -     | -             |
| Baie du Tombeau VCA  |         |                           |           |         |                          |                          |                        |       |               |
| Total housing units . . . . .                                      | 4,163   | 4,012                     | 54        | 1       | 22                       | -                        | -                      | -     | 74            |
| Occupied housing units. . . . .                                    | 3,629   | 3,554                     | 52        | 1       | 22                       | -                        | -                      | -     | -             |
| Households. . . . .  | 3,752   | 3,676                     | 53        | 1       | 22                       | -                        | -                      | -     | -             |
| Population. . . . .  | 13,616  | 13,331                    | 199       | 11      | 75                       | -                        | -                      | -     | -             |

(1) Excluding 27 homeless households with a population of 29.



Table HDU10 - Total housing units, housing units occupied by private households(1), households and population by geographical location and method of refuse disposal

| Country, Districts,<br>Municipal Wards or<br>Village Council Areas | Total  | Method of refuse disposal |           |         |                          |                          |                        |       |               |
|--|--------|---------------------------|-----------|---------|--------------------------|--------------------------|------------------------|-------|---------------|
|  |        | Authorised collector      |           | Ash pit | Dumped<br>on<br>premises | Dumped<br>on<br>roadside | Used<br>for<br>Compost | Other | Not<br>Stated |
|  |        | Regular                   | Irregular |         |                          |                          |                        |       |               |
| <b>Calebasses VCA</b>  |        |                           |           |         |                          |                          |                        |       |               |
| Total housing units . . . . .                                      | 1,287  | 1,157                     | 72        | 27      | 15                       | 5                        | -                      | -     | 11            |
| Occupied housing units. . . . .                                    | 1,207  | 1,106                     | 67        | 22      | 7                        | 5                        | -                      | -     | -             |
| Households. . . . .  | 1,263  | 1,149                     | 75        | 24      | 10                       | 5                        | -                      | -     | -             |
| Population. . . . .  | 4,666  | 4,240                     | 287       | 82      | 33                       | 24                       | -                      | -     | -             |
| <b>Congomah VCA</b>  |        |                           |           |         |                          |                          |                        |       |               |
| Total housing units . . . . .                                      | 493    | 402                       | 69        | 1       | 14                       | -                        | -                      | 4     | 3             |
| Occupied housing units. . . . .                                    | 476    | 393                       | 69        | 1       | 13                       | -                        | -                      | -     | -             |
| Households. . . . .  | 499    | 409                       | 76        | 1       | 13                       | -                        | -                      | -     | -             |
| Population. . . . .  | 1,895  | 1,588                     | 258       | 4       | 45                       | -                        | -                      | -     | -             |
| <b>Crève Coeur VCA</b>   |        |                           |           |         |                          |                          |                        |       |               |
| Total housing units . . . . .                                      | 777    | 637                       | 93        | 8       | 20                       | 5                        | -                      | -     | 14            |
| Occupied housing units. . . . .                                    | 738    | 612                       | 93        | 8       | 20                       | 5                        | -                      | -     | -             |
| Households. . . . .  | 777    | 646                       | 97        | 9       | 20                       | 5                        | -                      | -     | -             |
| Population. . . . .  | 2,835  | 2,349                     | 375       | 26      | 67                       | 18                       | -                      | -     | -             |
| <b>D'Épinay VCA</b>  |        |                           |           |         |                          |                          |                        |       |               |
| Total housing units . . . . .                                      | 1,455  | 1,256                     | 163       | 4       | 5                        | -                        | -                      | 1     | 26            |
| Occupied housing units. . . . .                                    | 1,383  | 1,215                     | 160       | 4       | 4                        | -                        | -                      | -     | -             |
| Households. . . . .  | 1,437  | 1,250                     | 179       | 4       | 4                        | -                        | -                      | -     | -             |
| Population. . . . .  | 5,364  | 4,647                     | 685       | 15      | 17                       | -                        | -                      | -     | -             |
| <b>Fond du Sac VCA</b>   |        |                           |           |         |                          |                          |                        |       |               |
| Total housing units . . . . .                                      | 1,343  | 1,221                     | 82        | 8       | 3                        | -                        | -                      | -     | 29            |
| Occupied housing units. . . . .                                    | 1,265  | 1,173                     | 81        | 8       | 3                        | -                        | -                      | -     | -             |
| Households. . . . .  | 1,353  | 1,261                     | 81        | 8       | 3                        | -                        | -                      | -     | -             |
| Population. . . . .  | 5,135  | 4,783                     | 314       | 27      | 11                       | -                        | -                      | -     | -             |
| <b>Grand Baie VCA-West(East in R/R)</b>                            |        |                           |           |         |                          |                          |                        |       |               |
| Total housing units . . . . .                                      | 1,554  | 1,544                     | 4         | -       | -                        | -                        | -                      | -     | 6             |
| Occupied housing units. . . . .                                    | 770    | 767                       | 3         | -       | -                        | -                        | -                      | -     | -             |
| Households. . . . .  | 776    | 773                       | 3         | -       | -                        | -                        | -                      | -     | -             |
| Population. . . . .  | 2,430  | 2,418                     | 12        | -       | -                        | -                        | -                      | -     | -             |
| <b>Le Hochet VCA</b>   |        |                           |           |         |                          |                          |                        |       |               |
| Total housing units . . . . .                                      | 4,113  | 3,969                     | 93        | 6       | 20                       | 1                        | -                      | 4     | 20            |
| Occupied housing units. . . . .                                    | 3,817  | 3,698                     | 91        | 6       | 20                       | 1                        | -                      | -     | 1             |
| Households. . . . .  | 4,038  | 3,916                     | 93        | 7       | 20                       | 1                        | -                      | -     | 1             |
| Population. . . . .  | 14,700 | 14,237                    | 362       | 21      | 74                       | 5                        | -                      | -     | 1             |
| <b>Long Mountain VCA</b>   |        |                           |           |         |                          |                          |                        |       |               |
| Total housing units . . . . .                                      | 1,944  | 1,775                     | 124       | 7       | 2                        | 3                        | 1                      | 7     | 25            |
| Occupied housing units. . . . .                                    | 1,848  | 1,712                     | 124       | 7       | 1                        | 3                        | 1                      | -     | -             |
| Households. . . . .  | 1,923  | 1,782                     | 129       | 7       | 1                        | 3                        | 1                      | -     | -             |
| Population. . . . .  | 6,997  | 6,470                     | 485       | 22      | 4                        | 11                       | 5                      | -     | -             |

(1) Excluding 27 homeless households with a population of 29.

Table HDU10 - Total housing units, housing units occupied by private households(1), households and population by geographical location and method of refuse disposal

| Country, Districts,<br>Municipal Wards or<br>Village Council Areas | Total  | Method of refuse disposal |           |         |                          |                          |                        |       |               |
|--|--------|---------------------------|-----------|---------|--------------------------|--------------------------|------------------------|-------|---------------|
|  |        | Authorised collector      |           | Ash pit | Dumped<br>on<br>premises | Dumped<br>on<br>roadside | Used<br>for<br>Compost | Other | Not<br>Stated |
|  |        | Regular                   | Irregular |         |                          |                          |                        |       |               |
| Mapou VCA South(North in R/R)                                      |        |                           |           |         |                          |                          |                        |       |               |
| Total housing units . . . . .                                      | 78     | 77                        | 1         | -       | -                        | -                        | -                      | -     | -             |
| Occupied housing units. . . . .                                    | 73     | 72                        | 1         | -       | -                        | -                        | -                      | -     | -             |
| Households. . . . .  | 75     | 74                        | 1         | -       | -                        | -                        | -                      | -     | -             |
| Population. . . . .  | 261    | 256                       | 5         | -       | -                        | -                        | -                      | -     | -             |
| Morcellement St André VCA  |        |                           |           |         |                          |                          |                        |       |               |
| Total housing units . . . . .                                      | 1,460  | 1,430                     | 8         | -       | -                        | 3                        | -                      | 7     | 12            |
| Occupied housing units. . . . .                                    | 1,405  | 1,386                     | 8         | -       | -                        | 3                        | -                      | 7     | 1             |
| Households. . . . .  | 1,538  | 1,517                     | 9         | -       | -                        | 4                        | -                      | 7     | 1             |
| Population. . . . .  | 5,770  | 5,697                     | 35        | -       | -                        | 14                       | -                      | 20    | 4             |
| Notre Dame VCA   |        |                           |           |         |                          |                          |                        |       |               |
| Total housing units . . . . .                                      | 1,127  | 930                       | 164       | 11      | 2                        | 1                        | -                      | 1     | 18            |
| Occupied housing units. . . . .                                    | 1,062  | 892                       | 157       | 11      | 1                        | 1                        | -                      | -     | -             |
| Households. . . . .  | 1,128  | 939                       | 176       | 11      | 1                        | 1                        | -                      | -     | -             |
| Population. . . . .  | 4,106  | 3,429                     | 633       | 35      | 6                        | 3                        | -                      | -     | -             |
| Pamplemousses VCA  |        |                           |           |         |                          |                          |                        |       |               |
| Total housing units . . . . .                                      | 2,422  | 1,594                     | 777       | 31      | 5                        | 5                        | -                      | 3     | 7             |
| Occupied housing units. . . . .                                    | 2,294  | 1,511                     | 744       | 31      | 2                        | 5                        | -                      | 1     | -             |
| Households. . . . .  | 2,374  | 1,566                     | 769       | 31      | 2                        | 5                        | -                      | 1     | -             |
| Population. . . . .  | 8,642  | 5,770                     | 2,733     | 110     | 6                        | 19                       | -                      | 4     | -             |
| Piton VCA-West(East in R/R)  |        |                           |           |         |                          |                          |                        |       |               |
| Total housing units . . . . .                                      | 406    | 379                       | 1         | 2       | -                        | -                        | -                      | -     | 24            |
| Occupied housing units. . . . .                                    | 363    | 360                       | 1         | 1       | -                        | -                        | -                      | -     | 1             |
| Households. . . . .  | 413    | 410                       | 1         | 1       | -                        | -                        | -                      | -     | 1             |
| Population. . . . .  | 1,478  | 1,467                     | 4         | 6       | -                        | -                        | -                      | -     | 1             |
| Plaine des Papayes VCA   |        |                           |           |         |                          |                          |                        |       |               |
| Total housing units . . . . .                                      | 1,951  | 1,785                     | 134       | 1       | 1                        | -                        | -                      | 1     | 29            |
| Occupied housing units. . . . .                                    | 1,806  | 1,670                     | 133       | 1       | 1                        | -                        | -                      | 1     | -             |
| Households. . . . .  | 1,958  | 1,816                     | 139       | 1       | 1                        | -                        | -                      | 1     | -             |
| Population. . . . .  | 7,465  | 6,959                     | 499       | 4       | 2                        | -                        | -                      | 1     | -             |
| Pointe aux Piments VCA   |        |                           |           |         |                          |                          |                        |       |               |
| Total housing units . . . . .                                      | 3,009  | 2,963                     | 5         | 23      | 10                       | 2                        | 1                      | -     | 5             |
| Occupied housing units. . . . .                                    | 2,289  | 2,251                     | 3         | 22      | 10                       | 2                        | 1                      | -     | -             |
| Households. . . . .  | 2,473  | 2,434                     | 3         | 23      | 10                       | 2                        | 1                      | -     | -             |
| Population. . . . .  | 8,679  | 8,542                     | 9         | 81      | 39                       | 6                        | 2                      | -     | -             |
| Terre Rouge VCA  |        |                           |           |         |                          |                          |                        |       |               |
| Total housing units . . . . .                                      | 2,815  | 2,045                     | 549       | 37      | 136                      | 28                       | -                      | 4     | 16            |
| Occupied housing units. . . . .                                    | 2,675  | 1,938                     | 536       | 36      | 136                      | 28                       | -                      | 1     | -             |
| Households. . . . .  | 2,793  | 2,044                     | 547       | 36      | 136                      | 29                       | -                      | 1     | -             |
| Population. . . . .  | 10,572 | 7,668                     | 2,129     | 137     | 528                      | 107                      | -                      | 3     | -             |

(1) Excluding 27 homeless households with a population of 29.

Table HDU10 - Total housing units, housing units occupied by private households(1), households and population by geographical location and method of refuse disposal

| Country, Districts,<br>Municipal Wards or<br>Village Council Areas | Total   | Method of refuse disposal |           |         |                          |                          |                        |       |               |
|--|---------|---------------------------|-----------|---------|--------------------------|--------------------------|------------------------|-------|---------------|
|  |         | Authorised collector      |           | Ash pit | Dumped<br>on<br>premises | Dumped<br>on<br>roadside | Used<br>for<br>Compost | Other | Not<br>Stated |
|  |         | Regular                   | Irregular |         |                          |                          |                        |       |               |
| <b>Triolet VCA</b>   |         |                           |           |         |                          |                          |                        |       |               |
| Total housing units . . . . .                                      | 6,188   | 6,126                     | 15        | 20      | 4                        | 8                        | 1                      | 8     | 6             |
| Occupied housing units. . . . .                                    | 5,883   | 5,837                     | 14        | 19      | 4                        | 8                        | 1                      | -     | -             |
| Households. . . . .  | 6,190   | 6,141                     | 14        | 21      | 4                        | 9                        | 1                      | -     | -             |
| Population. . . . .  | 23,092  | 22,913                    | 60        | 77      | 11                       | 30                       | 1                      | -     | -             |
| <b>Villebague VCA-West (East in R/R)</b>                           |         |                           |           |         |                          |                          |                        |       |               |
| Total housing units . . . . .                                      | 612     | 559                       | 37        | -       | 3                        | -                        | -                      | -     | 13            |
| Occupied housing units. . . . .                                    | 565     | 529                       | 33        | -       | 3                        | -                        | -                      | -     | -             |
| Households. . . . .  | 609     | 570                       | 36        | -       | 3                        | -                        | -                      | -     | -             |
| Population. . . . .  | 2,243   | 2,104                     | 133       | -       | 6                        | -                        | -                      | -     | -             |
| <b>R. DU REMPART DISTRICT-wholly rural</b>                         |         |                           |           |         |                          |                          |                        |       |               |
| Total housing units . . . . .                                      | 31,264  | 29,295                    | 1,219     | 174     | 166                      | 56                       | 6                      | 43    | 305           |
| Occupied housing units. . . . .                                    | 27,075  | 25,559                    | 1,123     | 171     | 152                      | 53                       | 6                      | 9     | 2             |
| Households. . . . .  | 29,373  | 27,742                    | 1,215     | 177     | 165                      | 57                       | 6                      | 9     | 2             |
| Population. . . . .  | 105,774 | 99,997                    | 4,284     | 642     | 595                      | 209                      | 15                     | 32    | -             |
| <b>Amaury VCA-North (South in Flacq )</b>                          |         |                           |           |         |                          |                          |                        |       |               |
| Total housing units . . . . .                                      | 718     | 655                       | 30        | 4       | 9                        | 5                        | -                      | 3     | 12            |
| Occupied housing units. . . . .                                    | 668     | 620                       | 29        | 4       | 9                        | 5                        | -                      | 1     | -             |
| Households. . . . .  | 743     | 694                       | 29        | 4       | 10                       | 5                        | -                      | 1     | -             |
| Population. . . . .  | 2,659   | 2,474                     | 113       | 17      | 34                       | 18                       | -                      | 3     | -             |
| <b>Amitié VCA-East (West in Pamp)</b>                              |         |                           |           |         |                          |                          |                        |       |               |
| Total housing units . . . . .                                      | 519     | 505                       | 14        | -       | -                        | -                        | -                      | -     | -             |
| Occupied housing units. . . . .                                    | 489     | 476                       | 13        | -       | -                        | -                        | -                      | -     | -             |
| Households. . . . .  | 571     | 556                       | 15        | -       | -                        | -                        | -                      | -     | -             |
| Population. . . . .  | 2,042   | 1,984                     | 58        | -       | -                        | -                        | -                      | -     | -             |
| <b>Belle Vue Maurel VCA-South</b>                                  |         |                           |           |         |                          |                          |                        |       |               |
| Total housing units . . . . .                                      | 1,192   | 1,162                     | 4         | 8       | 1                        | -                        | -                      | -     | 17            |
| Occupied housing units. . . . .                                    | 1,131   | 1,120                     | 4         | 7       | -                        | -                        | -                      | -     | -             |
| Households. . . . .  | 1,196   | 1,184                     | 4         | 8       | -                        | -                        | -                      | -     | -             |
| Population. . . . .  | 4,390   | 4,346                     | 15        | 29      | -                        | -                        | -                      | -     | -             |
| <b>Cap Malheureux VCA</b>  |         |                           |           |         |                          |                          |                        |       |               |
| Total housing units . . . . .                                      | 2,130   | 1,943                     | 105       | 16      | 5                        | -                        | 3                      | 2     | 56            |
| Occupied housing units. . . . .                                    | 1,399   | 1,327                     | 49        | 15      | 4                        | -                        | 3                      | 1     | -             |
| Households. . . . .  | 1,518   | 1,446                     | 49        | 15      | 4                        | -                        | 3                      | 1     | -             |
| Population. . . . .  | 5,205   | 4,986                     | 134       | 61      | 15                       | -                        | 5                      | 4     | -             |
| <b>Cottage VCA</b>   |         |                           |           |         |                          |                          |                        |       |               |
| Total housing units . . . . .                                      | 1,071   | 885                       | 168       | 4       | 1                        | 4                        | -                      | 5     | 4             |
| Occupied housing units. . . . .                                    | 1,017   | 843                       | 165       | 4       | 1                        | 4                        | -                      | -     | -             |
| Households. . . . .  | 1,123   | 935                       | 179       | 4       | 1                        | 4                        | -                      | -     | -             |
| Population. . . . .  | 4,177   | 3,475                     | 674       | 8       | 1                        | 19                       | -                      | -     | -             |

(1) Excluding 27 homeless households with a population of 29.

Table HDU10 - Total housing units, housing units occupied by private households(1), households and population by geographical location and method of refuse disposal

| Country, Districts,<br>Municipal Wards or<br>Village Council Areas | Total  | Method of refuse disposal |           |         |                          |                          |                        |       | Not<br>Stated |
|--|--------|---------------------------|-----------|---------|--------------------------|--------------------------|------------------------|-------|---------------|
|  |        | Authorised collector      |           | Ash pit | Dumped<br>on<br>premises | Dumped<br>on<br>roadside | Used<br>for<br>Compost | Other |               |
|  |        | Regular                   | Irregular |         |                          |                          |                        |       |               |
| Espérance Trébuchet VCA  |        |                           |           |         |                          |                          |                        |       |               |
| Total housing units . . . . .                                      | 597    | 581                       | 9         | -       | -                        | -                        | -                      | -     | 7             |
| Occupied housing units . . . . .                                   | 560    | 553                       | 7         | -       | -                        | -                        | -                      | -     | -             |
| Households . . . . .   | 604    | 596                       | 8         | -       | -                        | -                        | -                      | -     | -             |
| Population . . . . .   | 2,165  | 2,143                     | 22        | -       | -                        | -                        | -                      | -     | -             |
| Goodlands VCA  |        |                           |           |         |                          |                          |                        |       |               |
| Total housing units . . . . .                                      | 5,458  | 5,209                     | 207       | 4       | 11                       | 5                        | 1                      | 13    | 8             |
| Occupied housing units . . . . .                                   | 5,081  | 4,865                     | 201       | 4       | 3                        | 5                        | 1                      | -     | 2             |
| Households . . . . .   | 5,591  | 5,357                     | 219       | 4       | 3                        | 5                        | 1                      | -     | 2             |
| Population . . . . .   | 20,400 | 19,586                    | 771       | 12      | 6                        | 18                       | 7                      | -     | -             |
| Grand Baie VCA-East(West in Pamp)                                  |        |                           |           |         |                          |                          |                        |       |               |
| Total housing units . . . . .                                      | 4,321  | 4,131                     | 164       | 2       | 2                        | 5                        | 1                      | -     | 16            |
| Occupied housing units . . . . .                                   | 2,842  | 2,684                     | 149       | 2       | 2                        | 4                        | 1                      | -     | -             |
| Households . . . . .   | 2,940  | 2,775                     | 156       | 2       | 2                        | 4                        | 1                      | -     | -             |
| Population . . . . .   | 9,569  | 9,068                     | 480       | 4       | 5                        | 11                       | 1                      | -     | -             |
| Grand Gaube VCA  |        |                           |           |         |                          |                          |                        |       |               |
| Total housing units . . . . .                                      | 2,419  | 2,225                     | 145       | 10      | 6                        | 24                       | -                      | 1     | 8             |
| Occupied housing units . . . . .                                   | 1,939  | 1,757                     | 142       | 10      | 6                        | 23                       | -                      | 1     | -             |
| Households . . . . .   | 2,177  | 1,974                     | 159       | 10      | 6                        | 27                       | -                      | 1     | -             |
| Population . . . . .   | 7,657  | 6,932                     | 560       | 33      | 27                       | 101                      | -                      | 4     | -             |
| Mapou VCA-North (South in Pamp)                                    |        |                           |           |         |                          |                          |                        |       |               |
| Total housing units . . . . .                                      | 375    | 375                       | -         | -       | -                        | -                        | -                      | -     | -             |
| Occupied housing units . . . . .                                   | 342    | 342                       | -         | -       | -                        | -                        | -                      | -     | -             |
| Households . . . . .   | 369    | 369                       | -         | -       | -                        | -                        | -                      | -     | -             |
| Population . . . . .   | 1,285  | 1,285                     | -         | -       | -                        | -                        | -                      | -     | -             |
| Petit Raffray VCA  |        |                           |           |         |                          |                          |                        |       |               |
| Total housing units . . . . .                                      | 2,288  | 2,189                     | 4         | 25      | 57                       | 1                        | 1                      | 1     | 10            |
| Occupied housing units . . . . .                                   | 2,173  | 2,087                     | 4         | 25      | 55                       | 1                        | 1                      | -     | -             |
| Households . . . . .   | 2,401  | 2,308                     | 4         | 25      | 62                       | 1                        | 1                      | -     | -             |
| Population . . . . .   | 9,234  | 8,916                     | 11        | 86      | 217                      | 2                        | 2                      | -     | -             |
| Piton VCA-East(West in Pamp)                                       |        |                           |           |         |                          |                          |                        |       |               |
| Total housing units . . . . .                                      | 924    | 898                       | 7         | -       | -                        | -                        | -                      | 5     | 14            |
| Occupied housing units . . . . .                                   | 877    | 869                       | 7         | -       | -                        | -                        | -                      | 1     | -             |
| Households . . . . .   | 975    | 966                       | 8         | -       | -                        | -                        | -                      | 1     | -             |
| Population . . . . .   | 3,408  | 3,377                     | 27        | -       | -                        | -                        | -                      | 4     | -             |
| Plaines des Roches VCA-North                                       |        |                           |           |         |                          |                          |                        |       |               |
| Total housing units . . . . .                                      | 991    | 850                       | 70        | 41      | 27                       | 2                        | -                      | -     | 1             |
| Occupied housing units . . . . .                                   | 947    | 811                       | 66        | 41      | 27                       | 2                        | -                      | -     | -             |
| Households . . . . .   | 1,032  | 895                       | 66        | 42      | 27                       | 2                        | -                      | -     | -             |
| Population . . . . .   | 3,789  | 3,257                     | 267       | 151     | 109                      | 5                        | -                      | -     | -             |

(1) Excluding 27 homeless households with a population of 29.

Table HDU10 - Total housing units, housing units occupied by private households(1), households and population by geographical location and method of refuse disposal

| Country, Districts,<br>Municipal Wards or<br>Village Council Areas | Total   | Method of refuse disposal |           |         |                          |                          |                        |       |               |
|--|---------|---------------------------|-----------|---------|--------------------------|--------------------------|------------------------|-------|---------------|
|  |         | Authorised collector      |           | Ash pit | Dumped<br>on<br>premises | Dumped<br>on<br>roadside | Used<br>for<br>Compost | Other | Not<br>Stated |
|  |         | Regular                   | Irregular |         |                          |                          |                        |       |               |
| Poudre d'Or Hamlet VCA   |         |                           |           |         |                          |                          |                        |       |               |
| Total housing units . . . . .                                      | 662     | 649                       | 1         | -       | 1                        | -                        | -                      | 3     | 8             |
| Occupied housing units . . . . .                                   | 625     | 622                       | 1         | -       | 1                        | -                        | -                      | 1     | -             |
| Households . . . . .   | 635     | 632                       | 1         | -       | 1                        | -                        | -                      | 1     | -             |
| Population . . . . .   | 2,357   | 2,347                     | 4         | -       | 3                        | -                        | -                      | 3     | -             |
| Poudre d'Or VCA  |         |                           |           |         |                          |                          |                        |       |               |
| Total housing units . . . . .                                      | 1,055   | 719                       | 281       | 17      | 5                        | 1                        | -                      | 2     | 30            |
| Occupied housing units . . . . .                                   | 1,009   | 705                       | 280       | 17      | 5                        | 1                        | -                      | 1     | -             |
| Households . . . . .   | 1,114   | 776                       | 312       | 19      | 5                        | 1                        | -                      | 1     | -             |
| Population . . . . .   | 4,096   | 2,876                     | 1,126     | 70      | 17                       | 3                        | -                      | 4     | -             |
| Rivière du Rempart VCA   |         |                           |           |         |                          |                          |                        |       |               |
| Total housing units . . . . .                                      | 2,982   | 2,891                     | 3         | 5       | 24                       | 9                        | -                      | 3     | 47            |
| Occupied housing units . . . . .                                   | 2,815   | 2,776                     | 2         | 5       | 23                       | 8                        | -                      | 1     | -             |
| Households . . . . .   | 2,955   | 2,912                     | 2         | 5       | 27                       | 8                        | -                      | 1     | -             |
| Population . . . . .   | 10,817  | 10,670                    | 5         | 18      | 88                       | 32                       | -                      | 4     | -             |
| Roche Terre VCA  |         |                           |           |         |                          |                          |                        |       |               |
| Total housing units . . . . .                                      | 843     | 828                       | 1         | 10      | -                        | -                        | -                      | 1     | 3             |
| Occupied housing units . . . . .                                   | 802     | 791                       | 1         | 10      | -                        | -                        | -                      | -     | -             |
| Households . . . . .   | 872     | 861                       | 1         | 10      | -                        | -                        | -                      | -     | -             |
| Population . . . . .   | 3,113   | 3,067                     | 5         | 41      | -                        | -                        | -                      | -     | -             |
| Roches Noires VCA-North  |         |                           |           |         |                          |                          |                        |       |               |
| Total housing units . . . . .                                      | 1,638   | 1,573                     | 5         | 18      | 17                       | -                        | -                      | 4     | 21            |
| Occupied housing units . . . . .                                   | 1,375   | 1,336                     | 3         | 18      | 16                       | -                        | -                      | 2     | -             |
| Households . . . . .   | 1,509   | 1,468                     | 3         | 19      | 17                       | -                        | -                      | 2     | -             |
| Population . . . . .   | 5,470   | 5,295                     | 12        | 84      | 73                       | -                        | -                      | 6     | -             |
| The Vale VCA   |         |                           |           |         |                          |                          |                        |       |               |
| Total housing units . . . . .                                      | 1,056   | 1,004                     | 1         | 10      | -                        | -                        | -                      | -     | 41            |
| Occupied housing units . . . . .                                   | 963     | 954                       | -         | 9       | -                        | -                        | -                      | -     | -             |
| Households . . . . .   | 1,027   | 1,017                     | -         | 10      | -                        | -                        | -                      | -     | -             |
| Population . . . . .   | 3,869   | 3,841                     | -         | 28      | -                        | -                        | -                      | -     | -             |
| Villebague VCA-East  |         |                           |           |         |                          |                          |                        |       |               |
| Total housing units . . . . .                                      | 25      | 23                        | -         | -       | -                        | -                        | -                      | -     | 2             |
| Occupied housing units . . . . .                                   | 21      | 21                        | -         | -       | -                        | -                        | -                      | -     | -             |
| Households . . . . .   | 21      | 21                        | -         | -       | -                        | -                        | -                      | -     | -             |
| Population . . . . .   | 72      | 72                        | -         | -       | -                        | -                        | -                      | -     | -             |
| FLACQ DISTRICT-wholly rural  |         |                           |           |         |                          |                          |                        |       |               |
| Total housing units . . . . .                                      | 36,265  | 35,153                    | 404       | 145     | 130                      | 109                      | 15                     | 54    | 255           |
| Occupied housing units . . . . .                                   | 33,819  | 33,016                    | 392       | 139     | 120                      | 107                      | 15                     | 24    | 6             |
| Households . . . . .   | 36,625  | 35,765                    | 421       | 144     | 134                      | 110                      | 15                     | 24    | 12            |
| Population . . . . .   | 135,389 | 132,372                   | 1,478     | 493     | 460                      | 409                      | 47                     | 92    | 38            |

(1) Excluding 27 homeless households with a population of 29.

Table HDU10 - Total housing units, housing units occupied by private households(1), households and population by geographical location and method of refuse disposal

| Country, Districts,<br>Municipal Wards or<br>Village Council Areas | Total  | Method of refuse disposal |           |         |                          |                          |                        |       |               |
|--|--------|---------------------------|-----------|---------|--------------------------|--------------------------|------------------------|-------|---------------|
|  |        | Authorised collector      |           | Ash pit | Dumped<br>on<br>premises | Dumped<br>on<br>roadside | Used<br>for<br>Compost | Other | Not<br>Stated |
|  |        | Regular                   | Irregular |         |                          |                          |                        |       |               |
| Amaury VCA-South(North in RR)                                      |        |                           |           |         |                          |                          |                        |       |               |
| Total housing units . . . . .                                      | 79     | 79                        | -         | -       | -                        | -                        | -                      | -     | -             |
| Occupied housing units. . . . .                                    | 77     | 77                        | -         | -       | -                        | -                        | -                      | -     | -             |
| Households. . . . .  | 91     | 91                        | -         | -       | -                        | -                        | -                      | -     | -             |
| Population. . . . .  | 313    | 313                       | -         | -       | -                        | -                        | -                      | -     | -             |
| Bel Air Riv. Sèche VCA   |        |                           |           |         |                          |                          |                        |       |               |
| Total housing units . . . . .                                      | 4,640  | 4,560                     | 9         | 5       | 7                        | 8                        | -                      | -     | 51            |
| Occupied housing units. . . . .                                    | 4,443  | 4,413                     | 9         | 5       | 7                        | 8                        | -                      | -     | 1             |
| Households. . . . .  | 4,845  | 4,812                     | 11        | 5       | 7                        | 9                        | -                      | -     | 1             |
| Population. . . . .  | 17,677 | 17,565                    | 36        | 18      | 22                       | 31                       | -                      | -     | 5             |
| Bon Accueil VCA  |        |                           |           |         |                          |                          |                        |       |               |
| Total housing units . . . . .                                      | 1,553  | 1,528                     | 9         | -       | 2                        | 1                        | 1                      | 1     | 11            |
| Occupied housing units. . . . .                                    | 1,478  | 1,465                     | 9         | -       | 2                        | 1                        | 1                      | -     | -             |
| Households. . . . .  | 1,616  | 1,603                     | 9         | -       | 2                        | 1                        | 1                      | -     | -             |
| Population. . . . .  | 6,282  | 6,239                     | 30        | -       | 7                        | 4                        | 2                      | -     | -             |
| Brisée Verdière VCA-South(N.in RR)                                 |        |                           |           |         |                          |                          |                        |       |               |
| Total housing units . . . . .                                      | 1,947  | 1,667                     | 152       | 19      | 79                       | 25                       | 2                      | 1     | 2             |
| Occupied housing units. . . . .                                    | 1,833  | 1,565                     | 149       | 19      | 73                       | 24                       | 2                      | 1     | -             |
| Households. . . . .  | 2,023  | 1,724                     | 165       | 20      | 87                       | 24                       | 2                      | 1     | -             |
| Population. . . . .  | 7,534  | 6,467                     | 613       | 68      | 294                      | 79                       | 7                      | 6     | -             |
| Camp de Masque Pavé VCA  |        |                           |           |         |                          |                          |                        |       |               |
| Total housing units . . . . .                                      | 1,085  | 1,066                     | 2         | 1       | 1                        | 3                        | -                      | 9     | 3             |
| Occupied housing units. . . . .                                    | 1,046  | 1,038                     | 2         | 1       | 1                        | 3                        | -                      | 1     | -             |
| Households. . . . .  | 1,112  | 1,104                     | 2         | 1       | 1                        | 3                        | -                      | 1     | -             |
| Population. . . . .  | 4,278  | 4,246                     | 7         | 2       | 4                        | 14                       | -                      | 5     | -             |
| Camp de Masque VCA   |        |                           |           |         |                          |                          |                        |       |               |
| Total housing units . . . . .                                      | 734    | 695                       | 30        | -       | -                        | -                        | -                      | 3     | 6             |
| Occupied housing units. . . . .                                    | 687    | 656                       | 28        | -       | -                        | -                        | -                      | 3     | -             |
| Households. . . . .  | 711    | 678                       | 30        | -       | -                        | -                        | -                      | 3     | -             |
| Population. . . . .  | 2,714  | 2,595                     | 109       | -       | -                        | -                        | -                      | 10    | -             |
| Camp Ithier VCA  |        |                           |           |         |                          |                          |                        |       |               |
| Total housing units . . . . .                                      | 1,165  | 1,109                     | 6         | 10      | 1                        | 1                        | -                      | 4     | 34            |
| Occupied housing units. . . . .                                    | 1,093  | 1,072                     | 6         | 10      | 1                        | 1                        | -                      | 3     | -             |
| Households. . . . .  | 1,135  | 1,114                     | 6         | 10      | 1                        | 1                        | -                      | 3     | -             |
| Population. . . . .  | 4,327  | 4,251                     | 28        | 33      | 4                        | 5                        | -                      | 6     | -             |
| Centre de Flacq VCA  |        |                           |           |         |                          |                          |                        |       |               |
| Total housing units . . . . .                                      | 4,384  | 4,326                     | 5         | 9       | 2                        | 23                       | 1                      | 8     | 10            |
| Occupied housing units. . . . .                                    | 4,154  | 4,114                     | 5         | 9       | 1                        | 23                       | 1                      | -     | 1             |
| Households. . . . .  | 4,366  | 4,326                     | 5         | 9       | 1                        | 23                       | 1                      | -     | 1             |
| Population. . . . .  | 15,754 | 15,605                    | 18        | 35      | 5                        | 88                       | 2                      | -     | 1             |

(1) Excluding 27 homeless households with a population of 29.

Table HDU10 - Total housing units, housing units occupied by private households(1), households and population by geographical location and method of refuse disposal

| Country, Districts,<br>Municipal Wards or<br>Village Council Areas | Total  | Method of refuse disposal |           |         |                          |                          |                        |       |               |
|--|--------|---------------------------|-----------|---------|--------------------------|--------------------------|------------------------|-------|---------------|
|  |        | Authorised collector      |           | Ash pit | Dumped<br>on<br>premises | Dumped<br>on<br>roadside | Used<br>for<br>Compost | Other | Not<br>Stated |
|  |        | Regular                   | Irregular |         |                          |                          |                        |       |               |
| Clémencia VCA  |        |                           |           |         |                          |                          |                        |       |               |
| Total housing units . . . . .                                      | 474    | 462                       | -         | -       | 2                        | -                        | -                      | -     | 10            |
| Occupied housing units. . . . .                                    | 451    | 449                       | -         | -       | 2                        | -                        | -                      | -     | -             |
| Households. . . . .  | 486    | 484                       | -         | -       | 2                        | -                        | -                      | -     | -             |
| Population. . . . .  | 1,849  | 1,839                     | -         | -       | 10                       | -                        | -                      | -     | -             |
| Écroignard VCA   |        |                           |           |         |                          |                          |                        |       |               |
| Total housing units . . . . .                                      | 1,608  | 1,548                     | 7         | 4       | 2                        | -                        | -                      | 3     | 44            |
| Occupied housing units. . . . .                                    | 1,523  | 1,508                     | 7         | 4       | 2                        | -                        | -                      | 1     | 1             |
| Households. . . . .  | 1,662  | 1,645                     | 7         | 4       | 2                        | -                        | -                      | 1     | 3             |
| Population. . . . .  | 6,069  | 6,005                     | 27        | 18      | 7                        | -                        | -                      | 1     | 11            |
| Grand River South-East VCA   |        |                           |           |         |                          |                          |                        |       |               |
| Total housing units . . . . .                                      | 536    | 535                       | -         | -       | -                        | -                        | -                      | -     | 1             |
| Occupied housing units. . . . .                                    | 509    | 509                       | -         | -       | -                        | -                        | -                      | -     | -             |
| Households. . . . .  | 552    | 552                       | -         | -       | -                        | -                        | -                      | -     | -             |
| Population. . . . .  | 2,115  | 2,115                     | -         | -       | -                        | -                        | -                      | -     | -             |
| Lalmatie VCA-East(West in Moka)                                    |        |                           |           |         |                          |                          |                        |       |               |
| Total housing units . . . . .                                      | 2,650  | 2,607                     | 29        | 2       | 3                        | -                        | -                      | -     | 9             |
| Occupied housing units. . . . .                                    | 2,511  | 2,474                     | 29        | 2       | 3                        | -                        | -                      | -     | 3             |
| Households. . . . .  | 2,750  | 2,708                     | 30        | 2       | 3                        | -                        | -                      | -     | 7             |
| Population. . . . .  | 10,416 | 10,266                    | 113       | 4       | 12                       | -                        | -                      | -     | 21            |
| Laventure VCA  |        |                           |           |         |                          |                          |                        |       |               |
| Total housing units . . . . .                                      | 1,608  | 1,554                     | 22        | 20      | 5                        | -                        | 3                      | -     | 4             |
| Occupied housing units. . . . .                                    | 1,524  | 1,474                     | 22        | 20      | 5                        | -                        | 3                      | -     | -             |
| Households. . . . .  | 1,667  | 1,615                     | 23        | 21      | 5                        | -                        | 3                      | -     | -             |
| Population. . . . .  | 6,038  | 5,866                     | 72        | 74      | 17                       | -                        | 9                      | -     | -             |
| Mare La Chau VCA   |        |                           |           |         |                          |                          |                        |       |               |
| Total housing units . . . . .                                      | 527    | 516                       | -         | 11      | -                        | -                        | -                      | -     | -             |
| Occupied housing units. . . . .                                    | 499    | 488                       | -         | 11      | -                        | -                        | -                      | -     | -             |
| Households. . . . .  | 521    | 509                       | -         | 12      | -                        | -                        | -                      | -     | -             |
| Population. . . . .  | 1,951  | 1,907                     | -         | 44      | -                        | -                        | -                      | -     | -             |
| Médine Camp de Masque East VCA                                     |        |                           |           |         |                          |                          |                        |       |               |
| Total housing units . . . . .                                      | 1,382  | 1,361                     | 9         | -       | -                        | -                        | 2                      | 1     | 9             |
| Occupied housing units. . . . .                                    | 1,325  | 1,313                     | 9         | -       | -                        | -                        | 2                      | 1     | -             |
| Households. . . . .  | 1,473  | 1,461                     | 9         | -       | -                        | -                        | 2                      | 1     | -             |
| Population. . . . .  | 5,588  | 5,535                     | 37        | -       | -                        | -                        | 10                     | 6     | -             |
| Montagne Blanche VCA - East  |        |                           |           |         |                          |                          |                        |       |               |
| Total housing units . . . . .                                      | 292    | 289                       | -         | -       | 2                        | -                        | -                      | -     | 1             |
| Occupied housing units. . . . .                                    | 273    | 271                       | -         | -       | 2                        | -                        | -                      | -     | -             |
| Households. . . . .  | 293    | 291                       | -         | -       | 2                        | -                        | -                      | -     | -             |
| Population. . . . .  | 1,067  | 1,057                     | -         | -       | 10                       | -                        | -                      | -     | -             |

(1) Excluding 27 homeless households with a population of 29.

Table HDU10 - Total housing units, housing units occupied by private households(1), households and population by geographical location and method of refuse disposal

| Country, Districts,<br>Municipal Wards or<br>Village Council Areas | Total | Method of refuse disposal |           |         |                          |                          |                        |       |               |
|--|-------|---------------------------|-----------|---------|--------------------------|--------------------------|------------------------|-------|---------------|
|  |       | Authorised collector      |           | Ash pit | Dumped<br>on<br>premises | Dumped<br>on<br>roadside | Used<br>for<br>Compost | Other | Not<br>Stated |
|  |       | Regular                   | Irregular |         |                          |                          |                        |       |               |
| Olivia VCA   |       |                           |           |         |                          |                          |                        |       |               |
| Total housing units . . . . .                                      | 805   | 758                       | 25        | -       | 2                        | -                        | 1                      | 12    | 7             |
| Occupied housing units. . . . .                                    | 778   | 742                       | 25        | -       | 2                        | -                        | 1                      | 8     | -             |
| Households. . . . .  | 947   | 907                       | 29        | -       | 2                        | -                        | 1                      | 8     | -             |
| Population. . . . .  | 3,668 | 3,525                     | 95        | -       | 9                        | -                        | 4                      | 35    | -             |
| Plaines des Roches VCA - South                                     |       |                           |           |         |                          |                          |                        |       |               |
| Total housing units . . . . .                                      | 83    | 82                        | -         | -       | 1                        | -                        | -                      | -     | -             |
| Occupied housing units. . . . .                                    | 72    | 71                        | -         | -       | 1                        | -                        | -                      | -     | -             |
| Households. . . . .  | 75    | 74                        | -         | -       | 1                        | -                        | -                      | -     | -             |
| Population. . . . .  | 272   | 267                       | -         | -       | 5                        | -                        | -                      | -     | -             |
| Poste de Flacq VCA   |       |                           |           |         |                          |                          |                        |       |               |
| Total housing units . . . . .                                      | 2,554 | 2,511                     | 18        | 7       | 3                        | 15                       | -                      | -     | -             |
| Occupied housing units. . . . .                                    | 2,128 | 2,090                     | 14        | 6       | 3                        | 15                       | -                      | -     | -             |
| Households. . . . .  | 2,334 | 2,296                     | 14        | 6       | 3                        | 15                       | -                      | -     | -             |
| Population. . . . .  | 8,522 | 8,403                     | 31        | 15      | 11                       | 62                       | -                      | -     | -             |
| Quatre Cocos VCA   |       |                           |           |         |                          |                          |                        |       |               |
| Total housing units . . . . .                                      | 1,590 | 1,497                     | 1         | 41      | 3                        | 25                       | 4                      | 1     | 18            |
| Occupied housing units. . . . .                                    | 1,473 | 1,400                     | 1         | 41      | 3                        | 24                       | 4                      | -     | -             |
| Households. . . . .  | 1,578 | 1,501                     | 1         | 43      | 3                        | 26                       | 4                      | -     | -             |
| Population. . . . .  | 5,867 | 5,611                     | 3         | 143     | 5                        | 97                       | 8                      | -     | -             |
| Quatre Soeurs VCA  |       |                           |           |         |                          |                          |                        |       |               |
| Total housing units . . . . .                                      | 840   | 825                       | -         | -       | 3                        | -                        | -                      | 8     | 4             |
| Occupied housing units. . . . .                                    | 796   | 789                       | -         | -       | 3                        | -                        | -                      | 4     | -             |
| Households. . . . .  | 914   | 907                       | -         | -       | 3                        | -                        | -                      | 4     | -             |
| Population. . . . .  | 3,324 | 3,302                     | -         | -       | 8                        | -                        | -                      | 14    | -             |
| Queen Victoria VCA   |       |                           |           |         |                          |                          |                        |       |               |
| Total housing units . . . . .                                      | 850   | 837                       | -         | -       | 3                        | -                        | -                      | -     | 10            |
| Occupied housing units. . . . .                                    | 778   | 775                       | -         | -       | 3                        | -                        | -                      | -     | -             |
| Households. . . . .  | 823   | 820                       | -         | -       | 3                        | -                        | -                      | -     | -             |
| Population. . . . .  | 2,920 | 2,911                     | -         | -       | 9                        | -                        | -                      | -     | -             |
| Sébastopol VCA   |       |                           |           |         |                          |                          |                        |       |               |
| Total housing units . . . . .                                      | 1,421 | 1,394                     | 7         | 1       | 3                        | 8                        | 1                      | 2     | 5             |
| Occupied housing units. . . . .                                    | 1,356 | 1,335                     | 7         | 1       | 3                        | 8                        | 1                      | 1     | -             |
| Households. . . . .  | 1,445 | 1,424                     | 7         | 1       | 3                        | 8                        | 1                      | 1     | -             |
| Population. . . . .  | 5,574 | 5,489                     | 35        | 1       | 12                       | 29                       | 5                      | 3     | -             |
| St Julien (Haut de Flacq) VCA-East                                 |       |                           |           |         |                          |                          |                        |       |               |
| Total housing units . . . . .                                      | 767   | 705                       | 59        | -       | -                        | -                        | -                      | 1     | 2             |
| Occupied housing units. . . . .                                    | 651   | 593                       | 57        | -       | -                        | -                        | -                      | 1     | -             |
| Households. . . . .  | 679   | 619                       | 59        | -       | -                        | -                        | -                      | 1     | -             |
| Population. . . . .  | 2,395 | 2,201                     | 188       | -       | -                        | -                        | -                      | 6     | -             |

(1) Excluding 27 homeless households with a population of 29.



Table HDU10 - Total housing units, housing units occupied by private households(1), households and population by geographical location and method of refuse disposal

| Country, Districts,<br>Municipal Wards or<br>Village Council Areas | Total   | Method of refuse disposal |           |         |                          |                          |                        |       |               |
|--|---------|---------------------------|-----------|---------|--------------------------|--------------------------|------------------------|-------|---------------|
|  |         | Authorised collector      |           | Ash pit | Dumped<br>on<br>premises | Dumped<br>on<br>roadside | Used<br>for<br>Compost | Other | Not<br>Stated |
|  |         | Regular                   | Irregular |         |                          |                          |                        |       |               |
| St Julien D'Hotman VCA-East  |         |                           |           |         |                          |                          |                        |       |               |
| Total housing units . . . . .                                      | 952     | 939                       | 5         | 1       | 1                        | -                        | -                      | -     | 6             |
| Occupied housing units. . . . .                                    | 899     | 893                       | 4         | 1       | 1                        | -                        | -                      | -     | -             |
| Households. . . . .  | 960     | 954                       | 4         | 1       | 1                        | -                        | -                      | -     | -             |
| Population. . . . .  | 3,295   | 3,278                     | 11        | 3       | 3                        | -                        | -                      | -     | -             |
| Trou D'Eau Douce VCA   |         |                           |           |         |                          |                          |                        |       |               |
| Total housing units . . . . .                                      | 1,739   | 1,703                     | 9         | 14      | 5                        | -                        | -                      | -     | 8             |
| Occupied housing units. . . . .                                    | 1,462   | 1,442                     | 9         | 9       | 2                        | -                        | -                      | -     | -             |
| Households. . . . .  | 1,567   | 1,546                     | 10        | 9       | 2                        | -                        | -                      | -     | -             |
| Population. . . . .  | 5,580   | 5,514                     | 25        | 35      | 6                        | -                        | -                      | -     | -             |
| GRAND PORT DISTRICT-wholly rural                                   |         |                           |           |         |                          |                          |                        |       |               |
| Total housing units . . . . .                                      | 30,286  | 29,599                    | 199       | 33      | 49                       | 23                       | 3                      | 32    | 348           |
| Occupied housing units. . . . .                                    | 28,339  | 28,034                    | 196       | 32      | 42                       | 23                       | 3                      | 8     | 1             |
| Households. . . . .  | 30,360  | 30,026                    | 218       | 33      | 44                       | 27                       | 3                      | 8     | 1             |
| Population. . . . .  | 110,247 | 109,035                   | 819       | 127     | 135                      | 79                       | 16                     | 31    | 5             |
| Bambous Virieux VCA  |         |                           |           |         |                          |                          |                        |       |               |
| Total housing units . . . . .                                      | 413     | 412                       | -         | -       | 1                        | -                        | -                      | -     | -             |
| Occupied housing units. . . . .                                    | 395     | 394                       | -         | -       | 1                        | -                        | -                      | -     | -             |
| Households. . . . .  | 429     | 428                       | -         | -       | 1                        | -                        | -                      | -     | -             |
| Population. . . . .  | 1,523   | 1,520                     | -         | -       | 3                        | -                        | -                      | -     | -             |
| Bananes VCA  |         |                           |           |         |                          |                          |                        |       |               |
| Total housing units . . . . .                                      | 180     | 179                       | -         | -       | -                        | -                        | -                      | 1     | -             |
| Occupied housing units. . . . .                                    | 179     | 179                       | -         | -       | -                        | -                        | -                      | -     | -             |
| Households. . . . .  | 179     | 179                       | -         | -       | -                        | -                        | -                      | -     | -             |
| Population. . . . .  | 678     | 678                       | -         | -       | -                        | -                        | -                      | -     | -             |
| Beau Vallon VCA  |         |                           |           |         |                          |                          |                        |       |               |
| Total housing units . . . . .                                      | 2,342   | 2,285                     | 56        | -       | -                        | -                        | -                      | 1     | -             |
| Occupied housing units. . . . .                                    | 1,889   | 1,833                     | 55        | -       | -                        | -                        | -                      | 1     | -             |
| Households. . . . .  | 2,002   | 1,936                     | 65        | -       | -                        | -                        | -                      | 1     | -             |
| Population. . . . .  | 6,962   | 6,722                     | 239       | -       | -                        | -                        | -                      | 1     | -             |
| Bois des Amourettes VCA  |         |                           |           |         |                          |                          |                        |       |               |
| Total housing units . . . . .                                      | 457     | 440                       | -         | -       | 13                       | -                        | 1                      | 1     | 2             |
| Occupied housing units. . . . .                                    | 437     | 422                       | -         | -       | 13                       | -                        | 1                      | 1     | -             |
| Households. . . . .  | 483     | 467                       | -         | -       | 14                       | -                        | 1                      | 1     | -             |
| Population. . . . .  | 1,879   | 1,811                     | -         | -       | 60                       | -                        | 6                      | 2     | -             |
| Cluny VCA  |         |                           |           |         |                          |                          |                        |       |               |
| Total housing units . . . . .                                      | 408     | 407                       | -         | -       | -                        | -                        | -                      | 1     | -             |
| Occupied housing units. . . . .                                    | 384     | 384                       | -         | -       | -                        | -                        | -                      | -     | -             |
| Households. . . . .  | 432     | 432                       | -         | -       | -                        | -                        | -                      | -     | -             |
| Population. . . . .  | 1,544   | 1,544                     | -         | -       | -                        | -                        | -                      | -     | -             |

(1) Excluding 27 homeless households with a population of 29.

Table HDU10 - Total housing units, housing units occupied by private households(1), households and population by geographical location and method of refuse disposal

| Country, Districts,<br>Municipal Wards or<br>Village Council Areas | Total  | Method of refuse disposal |           |         |                          |                          |                        |       | Not<br>Stated |
|--|--------|---------------------------|-----------|---------|--------------------------|--------------------------|------------------------|-------|---------------|
|  |        | Authorised collector      |           | Ash pit | Dumped<br>on<br>premises | Dumped<br>on<br>roadside | Used<br>for<br>Compost | Other |               |
|  |        | Regular                   | Irregular |         |                          |                          |                        |       |               |
| Grand Bel Air VCA  |        |                           |           |         |                          |                          |                        |       |               |
| Total housing units . . . . .                                      | 466    | 396                       | 4         | 1       | 2                        | -                        | -                      | -     | 63            |
| Occupied housing units. . . . .                                    | 385    | 378                       | 4         | 1       | 2                        | -                        | -                      | -     | -             |
| Households. . . . .  | 403    | 396                       | 4         | 1       | 2                        | -                        | -                      | -     | -             |
| Population. . . . .  | 1,506  | 1,486                     | 15        | 2       | 3                        | -                        | -                      | -     | -             |
| Grand Sable VCA  |        |                           |           |         |                          |                          |                        |       |               |
| Total housing units . . . . .                                      | 526    | 455                       | 53        | 6       | 5                        | 3                        | -                      | -     | 4             |
| Occupied housing units. . . . .                                    | 517    | 450                       | 53        | 6       | 5                        | 3                        | -                      | -     | -             |
| Households. . . . .  | 557    | 486                       | 56        | 6       | 6                        | 3                        | -                      | -     | -             |
| Population. . . . .  | 2,157  | 1,874                     | 228       | 27      | 15                       | 13                       | -                      | -     | -             |
| L'Escalier VCA - East  |        |                           |           |         |                          |                          |                        |       |               |
| Total housing units . . . . .                                      | 2,175  | 2,169                     | -         | -       | 3                        | -                        | -                      | -     | 3             |
| Occupied housing units. . . . .                                    | 2,086  | 2,083                     | -         | -       | 3                        | -                        | -                      | -     | -             |
| Households. . . . .  | 2,268  | 2,265                     | -         | -       | 3                        | -                        | -                      | -     | -             |
| Population. . . . .  | 7,809  | 7,801                     | -         | -       | 8                        | -                        | -                      | -     | -             |
| Mahébourg VCA  |        |                           |           |         |                          |                          |                        |       |               |
| Total housing units . . . . .                                      | 4,554  | 4,535                     | 8         | 2       | 5                        | 1                        | -                      | 1     | 2             |
| Occupied housing units. . . . .                                    | 4,233  | 4,222                     | 7         | 2       | -                        | 1                        | -                      | 1     | -             |
| Households. . . . .  | 4,320  | 4,309                     | 7         | 2       | -                        | 1                        | -                      | 1     | -             |
| Population. . . . .  | 15,153 | 15,122                    | 20        | 6       | -                        | 1                        | -                      | 4     | -             |
| Mare Chicose VCA   |        |                           |           |         |                          |                          |                        |       |               |
| Total housing units . . . . .                                      | 96     | 88                        | -         | -       | -                        | -                        | -                      | 4     | 4             |
| Occupied housing units. . . . .                                    | 88     | 85                        | -         | -       | -                        | -                        | -                      | 3     | -             |
| Households. . . . .  | 90     | 87                        | -         | -       | -                        | -                        | -                      | 3     | -             |
| Population. . . . .  | 327    | 314                       | -         | -       | -                        | -                        | -                      | 13    | -             |
| Mare d'Albert VCA  |        |                           |           |         |                          |                          |                        |       |               |
| Total housing units . . . . .                                      | 1,324  | 1,302                     | -         | -       | -                        | 1                        | -                      | -     | 21            |
| Occupied housing units. . . . .                                    | 1,253  | 1,252                     | -         | -       | -                        | 1                        | -                      | -     | -             |
| Households. . . . .  | 1,295  | 1,294                     | -         | -       | -                        | 1                        | -                      | -     | -             |
| Population. . . . .  | 4,703  | 4,700                     | -         | -       | -                        | 3                        | -                      | -     | -             |
| Mare Tabac VCA   |        |                           |           |         |                          |                          |                        |       |               |
| Total housing units . . . . .                                      | 723    | 692                       | 2         | -       | 2                        | -                        | -                      | -     | 27            |
| Occupied housing units. . . . .                                    | 684    | 680                       | 2         | -       | 2                        | -                        | -                      | -     | -             |
| Households. . . . .  | 723    | 719                       | 2         | -       | 2                        | -                        | -                      | -     | -             |
| Population. . . . .  | 2,718  | 2,702                     | 9         | -       | 7                        | -                        | -                      | -     | -             |
| New Grove VCA  |        |                           |           |         |                          |                          |                        |       |               |
| Total housing units . . . . .                                      | 2,836  | 2,743                     | 1         | 2       | 2                        | -                        | -                      | 1     | 87            |
| Occupied housing units. . . . .                                    | 2,672  | 2,665                     | 1         | 2       | 2                        | -                        | -                      | 1     | 1             |
| Households. . . . .  | 2,830  | 2,823                     | 1         | 2       | 2                        | -                        | -                      | 1     | 1             |
| Population. . . . .  | 10,469 | 10,450                    | 3         | 4       | 3                        | -                        | -                      | 4     | 5             |

(1) Excluding 27 homeless households with a population of 29.

Table HDU10 - Total housing units, housing units occupied by private households(1), households and population by geographical location and method of refuse disposal

| Country, Districts,<br>Municipal Wards or<br>Village Council Areas | Total  | Method of refuse disposal |           |         |                          |                          |                        |       |               |
|--|--------|---------------------------|-----------|---------|--------------------------|--------------------------|------------------------|-------|---------------|
|  |        | Authorised collector      |           | Ash pit | Dumped<br>on<br>premises | Dumped<br>on<br>roadside | Used<br>for<br>Compost | Other | Not<br>Stated |
|  |        | Regular                   | Irregular |         |                          |                          |                        |       |               |
| <b>Nouvelle France VCA</b>   |        |                           |           |         |                          |                          |                        |       |               |
| Total housing units . . . . .                                      | 1,870  | 1,863                     | 1         | 1       | 1                        | -                        | -                      | -     | 4             |
| Occupied housing units . . . . .                                   | 1,775  | 1,772                     | 1         | 1       | 1                        | -                        | -                      | -     | -             |
| Households . . . . .   | 1,922  | 1,919                     | 1         | 1       | 1                        | -                        | -                      | -     | -             |
| Population . . . . .   | 6,994  | 6,984                     | 2         | 6       | 2                        | -                        | -                      | -     | -             |
| <b>Old Grand Port VCA</b>  |        |                           |           |         |                          |                          |                        |       |               |
| Total housing units . . . . .                                      | 835    | 820                       | -         | -       | 1                        | 14                       | -                      | -     | -             |
| Occupied housing units . . . . .                                   | 788    | 773                       | -         | -       | 1                        | 14                       | -                      | -     | -             |
| Households . . . . .   | 853    | 834                       | -         | -       | 1                        | 18                       | -                      | -     | -             |
| Population . . . . .   | 2,962  | 2,915                     | -         | -       | 1                        | 46                       | -                      | -     | -             |
| <b>Petit Bel Air VCA</b>   |        |                           |           |         |                          |                          |                        |       |               |
| Total housing units . . . . .                                      | 351    | 345                       | -         | 3       | 1                        | -                        | -                      | -     | 2             |
| Occupied housing units . . . . .                                   | 334    | 330                       | -         | 3       | 1                        | -                        | -                      | -     | -             |
| Households . . . . .   | 346    | 342                       | -         | 3       | 1                        | -                        | -                      | -     | -             |
| Population . . . . .   | 1,203  | 1,190                     | -         | 9       | 4                        | -                        | -                      | -     | -             |
| <b>Plaine Magnien VCA</b>  |        |                           |           |         |                          |                          |                        |       |               |
| Total housing units . . . . .                                      | 2,508  | 2,413                     | 51        | 1       | 1                        | 4                        | -                      | 1     | 37            |
| Occupied housing units . . . . .                                   | 2,411  | 2,355                     | 50        | 1       | 1                        | 4                        | -                      | -     | -             |
| Households . . . . .   | 2,677  | 2,614                     | 57        | 1       | 1                        | 4                        | -                      | -     | -             |
| Population . . . . .   | 10,002 | 9,765                     | 214       | 4       | 3                        | 16                       | -                      | -     | -             |
| <b>Rivière des Créoles VCA</b>                                     |        |                           |           |         |                          |                          |                        |       |               |
| Total housing units . . . . .                                      | 813    | 798                       | 3         | 10      | 2                        | -                        | -                      | -     | -             |
| Occupied housing units . . . . .                                   | 781    | 767                       | 3         | 9       | 2                        | -                        | -                      | -     | -             |
| Households . . . . .   | 838    | 823                       | 3         | 10      | 2                        | -                        | -                      | -     | -             |
| Population . . . . .   | 3,127  | 3,068                     | 13        | 41      | 5                        | -                        | -                      | -     | -             |
| <b>Riv. du Poste VCA-East</b>                                      |        |                           |           |         |                          |                          |                        |       |               |
| Total housing units . . . . .                                      | 341    | 323                       | 1         | 3       | 2                        | -                        | -                      | -     | 12            |
| Occupied housing units . . . . .                                   | 325    | 319                       | 1         | 3       | 2                        | -                        | -                      | -     | -             |
| Households . . . . .   | 348    | 342                       | 1         | 3       | 2                        | -                        | -                      | -     | -             |
| Population . . . . .   | 1,295  | 1,272                     | 4         | 10      | 9                        | -                        | -                      | -     | -             |
| <b>Rose Belle VCA</b>  |        |                           |           |         |                          |                          |                        |       |               |
| Total housing units . . . . .                                      | 3,054  | 3,025                     | 15        | 1       | 2                        | -                        | -                      | 6     | 5             |
| Occupied housing units . . . . .                                   | 2,926  | 2,910                     | 15        | 1       | -                        | -                        | -                      | -     | -             |
| Households . . . . .   | 3,202  | 3,184                     | 17        | 1       | -                        | -                        | -                      | -     | -             |
| Population . . . . .   | 11,826 | 11,763                    | 59        | 4       | -                        | -                        | -                      | -     | -             |
| <b>St Hubert VCA</b>   |        |                           |           |         |                          |                          |                        |       |               |
| Total housing units . . . . .                                      | 824    | 800                       | 1         | -       | -                        | -                        | 1                      | 14    | 8             |
| Occupied housing units . . . . .                                   | 779    | 777                       | 1         | -       | -                        | -                        | 1                      | -     | -             |
| Households . . . . .   | 822    | 820                       | 1         | -       | -                        | -                        | 1                      | -     | -             |
| Population . . . . .   | 3,160  | 3,154                     | 1         | -       | -                        | -                        | 5                      | -     | -             |

(1) Excluding 27 homeless households with a population of 29.

Table HDU10 - Total housing units, housing units occupied by private households(1), households and population by geographical location and method of refuse disposal

| Country, Districts,<br>Municipal Wards or<br>Village Council Areas | Total  | Method of refuse disposal |           |         |                          |                          |                        |       |               |  |
|--|--------|---------------------------|-----------|---------|--------------------------|--------------------------|------------------------|-------|---------------|--|
|  |        | Authorised collector      |           | Ash pit | Dumped<br>on<br>premises | Dumped<br>on<br>roadside | Used<br>for<br>Compost | Other | Not<br>Stated |  |
|  |        | Regular                   | Irregular |         |                          |                          |                        |       |               |  |
| Trois Boutiques VCA  |        |                           |           |         |                          |                          |                        |       |               |  |
| Total housing units . . . . .                                      | 1,853  | 1,780                     | 1         | 3       | 6                        | -                        | -                      | 1     | 62            |  |
| Occupied housing units . . . . .                                   | 1,776  | 1,765                     | 1         | 3       | 6                        | -                        | -                      | 1     | -             |  |
| Households . . . . .   | 1,989  | 1,978                     | 1         | 3       | 6                        | -                        | -                      | 1     | -             |  |
| Population . . . . .   | 7,330  | 7,294                     | 3         | 14      | 12                       | -                        | -                      | 7     | -             |  |
| Union Park VCA   |        |                           |           |         |                          |                          |                        |       |               |  |
| Total housing units . . . . .                                      | 1,337  | 1,329                     | 2         | -       | -                        | -                        | 1                      | -     | 5             |  |
| Occupied housing units . . . . .                                   | 1,242  | 1,239                     | 2         | -       | -                        | -                        | 1                      | -     | -             |  |
| Households . . . . .   | 1,352  | 1,349                     | 2         | -       | -                        | -                        | 1                      | -     | -             |  |
| Population . . . . .   | 4,920  | 4,906                     | 9         | -       | -                        | -                        | 5                      | -     | -             |  |
| SAVANNE DISTRICT-wholly rural                                      |        |                           |           |         |                          |                          |                        |       |               |  |
| Total housing units . . . . .                                      | 18,943 | 18,639                    | 42        | 68      | 31                       | 14                       | 11                     | 31    | 107           |  |
| Occupied housing units . . . . .                                   | 17,518 | 17,345                    | 39        | 58      | 29                       | 13                       | 11                     | 21    | 2             |  |
| Households . . . . .   | 18,992 | 18,803                    | 40        | 69      | 31                       | 13                       | 11                     | 23    | 2             |  |
| Population . . . . .   | 67,145 | 66,459                    | 161       | 249     | 94                       | 42                       | 48                     | 87    | 5             |  |
| Baie du Cap VCA  |        |                           |           |         |                          |                          |                        |       |               |  |
| Total housing units . . . . .                                      | 645    | 645                       | -         | -       | -                        | -                        | -                      | -     | -             |  |
| Occupied housing units . . . . .                                   | 614    | 614                       | -         | -       | -                        | -                        | -                      | -     | -             |  |
| Households . . . . .   | 663    | 663                       | -         | -       | -                        | -                        | -                      | -     | -             |  |
| Population . . . . .   | 2,400  | 2,400                     | -         | -       | -                        | -                        | -                      | -     | -             |  |
| Bel Ombre VCA  |        |                           |           |         |                          |                          |                        |       |               |  |
| Total housing units . . . . .                                      | 740    | 734                       | -         | 1       | 3                        | -                        | -                      | 2     | -             |  |
| Occupied housing units . . . . .                                   | 632    | 628                       | -         | 1       | 3                        | -                        | -                      | -     | -             |  |
| Households . . . . .   | 650    | 646                       | -         | 1       | 3                        | -                        | -                      | -     | -             |  |
| Population . . . . .   | 2,434  | 2,417                     | -         | 6       | 11                       | -                        | -                      | -     | -             |  |
| Bénarès VCA  |        |                           |           |         |                          |                          |                        |       |               |  |
| Total housing units . . . . .                                      | 615    | 601                       | -         | -       | -                        | -                        | -                      | 12    | 2             |  |
| Occupied housing units . . . . .                                   | 558    | 549                       | -         | -       | -                        | -                        | -                      | 9     | -             |  |
| Households . . . . .   | 673    | 663                       | -         | -       | -                        | -                        | -                      | 10    | -             |  |
| Population . . . . .   | 2,194  | 2,152                     | -         | -       | -                        | -                        | -                      | 42    | -             |  |
| Bois Chéri VCA   |        |                           |           |         |                          |                          |                        |       |               |  |
| Total housing units . . . . .                                      | 899    | 889                       | 1         | 2       | 5                        | -                        | -                      | 2     | -             |  |
| Occupied housing units . . . . .                                   | 858    | 849                       | -         | 2       | 5                        | -                        | -                      | 2     | -             |  |
| Households . . . . .   | 929    | 920                       | -         | 2       | 5                        | -                        | -                      | 2     | -             |  |
| Population . . . . .   | 3,484  | 3,456                     | -         | 6       | 15                       | -                        | -                      | 7     | -             |  |
| Britannia VCA  |        |                           |           |         |                          |                          |                        |       |               |  |
| Total housing units . . . . .                                      | 346    | 342                       | -         | -       | 1                        | -                        | -                      | -     | 3             |  |
| Occupied housing units . . . . .                                   | 316    | 315                       | -         | -       | 1                        | -                        | -                      | -     | -             |  |
| Households . . . . .   | 340    | 339                       | -         | -       | 1                        | -                        | -                      | -     | -             |  |
| Population . . . . .   | 1,266  | 1,260                     | -         | -       | 6                        | -                        | -                      | -     | -             |  |

(1) Excluding 27 homeless households with a population of 29.

Table HDU10 - Total housing units, housing units occupied by private households(1), households and population by geographical location and method of refuse disposal

| Country, Districts,<br>Municipal Wards or<br>Village Council Areas | Total  | Method of refuse disposal |           |         |                          |                          |                        |       |               |
|--|--------|---------------------------|-----------|---------|--------------------------|--------------------------|------------------------|-------|---------------|
|  |        | Authorised collector      |           | Ash pit | Dumped<br>on<br>premises | Dumped<br>on<br>roadside | Used<br>for<br>Compost | Other | Not<br>Stated |
|  |        | Regular                   | Irregular |         |                          |                          |                        |       |               |
| Camp Diabie VCA  |        |                           |           |         |                          |                          |                        |       |               |
| Total housing units . . . . .                                      | 1,292  | 1,286                     | 1         | 1       | 3                        | -                        | -                      | 1     | -             |
| Occupied housing units . . . . .                                   | 1,226  | 1,220                     | 1         | 1       | 3                        | -                        | -                      | 1     | -             |
| Households . . . . .   | 1,359  | 1,353                     | 1         | 1       | 3                        | -                        | -                      | 1     | -             |
| Population . . . . .   | 4,808  | 4,787                     | 4         | 4       | 8                        | -                        | -                      | 5     | -             |
| Chamouny VCA   |        |                           |           |         |                          |                          |                        |       |               |
| Total housing units . . . . .                                      | 1,325  | 1,300                     | 2         | 21      | -                        | -                        | -                      | -     | 2             |
| Occupied housing units . . . . .                                   | 1,249  | 1,233                     | 2         | 13      | -                        | -                        | -                      | -     | 1             |
| Households . . . . .   | 1,321  | 1,300                     | 2         | 18      | -                        | -                        | -                      | -     | 1             |
| Population . . . . .   | 4,722  | 4,642                     | 6         | 72      | -                        | -                        | -                      | -     | 2             |
| Chemin Grenier VCA   |        |                           |           |         |                          |                          |                        |       |               |
| Total housing units . . . . .                                      | 3,327  | 3,302                     | 2         | 10      | 5                        | 6                        | 2                      | -     | -             |
| Occupied housing units . . . . .                                   | 3,139  | 3,115                     | 2         | 9       | 5                        | 6                        | 2                      | -     | -             |
| Households . . . . .   | 3,416  | 3,391                     | 2         | 9       | 6                        | 6                        | 2                      | -     | -             |
| Population . . . . .   | 11,975 | 11,880                    | 6         | 37      | 23                       | 21                       | 8                      | -     | -             |
| Grand Bois VCA   |        |                           |           |         |                          |                          |                        |       |               |
| Total housing units . . . . .                                      | 1,982  | 1,939                     | 2         | 12      | 5                        | 3                        | 6                      | 1     | 14            |
| Occupied housing units . . . . .                                   | 1,878  | 1,850                     | 2         | 11      | 5                        | 3                        | 6                      | 1     | -             |
| Households . . . . .   | 2,106  | 2,075                     | 2         | 12      | 6                        | 3                        | 6                      | 2     | -             |
| Population . . . . .   | 7,627  | 7,520                     | 10        | 41      | 10                       | 11                       | 31                     | 4     | -             |
| L'Escalier VCA-West(East in G/P)                                   |        |                           |           |         |                          |                          |                        |       |               |
| Total housing units . . . . .                                      | 11     | 6                         | -         | -       | -                        | -                        | -                      | 3     | 2             |
| Occupied housing units . . . . .                                   | 5      | 2                         | -         | -       | -                        | -                        | -                      | 3     | -             |
| Households . . . . .   | 5      | 2                         | -         | -       | -                        | -                        | -                      | 3     | -             |
| Population . . . . .   | 18     | 5                         | -         | -       | -                        | -                        | -                      | 13    | -             |
| Rivière des Anguilles VCA  |        |                           |           |         |                          |                          |                        |       |               |
| Total housing units . . . . .                                      | 2,690  | 2,620                     | 30        | 8       | 3                        | 3                        | 3                      | 3     | 20            |
| Occupied housing units . . . . .                                   | 2,532  | 2,486                     | 29        | 8       | 3                        | 2                        | 3                      | -     | 1             |
| Households . . . . .   | 2,686  | 2,637                     | 30        | 10      | 3                        | 2                        | 3                      | -     | 1             |
| Population . . . . .   | 9,280  | 9,110                     | 123       | 26      | 6                        | 3                        | 9                      | -     | 3             |
| Rivière du Poste VCA - West  |        |                           |           |         |                          |                          |                        |       |               |
| Total housing units . . . . .                                      | 228    | 227                       | -         | -       | -                        | -                        | -                      | -     | 1             |
| Occupied housing units . . . . .                                   | 221    | 221                       | -         | -       | -                        | -                        | -                      | -     | -             |
| Households . . . . .   | 232    | 232                       | -         | -       | -                        | -                        | -                      | -     | -             |
| Population . . . . .   | 882    | 882                       | -         | -       | -                        | -                        | -                      | -     | -             |
| Saint Aubin VCA  |        |                           |           |         |                          |                          |                        |       |               |
| Total housing units . . . . .                                      | 368    | 336                       | 1         | -       | -                        | -                        | -                      | -     | 31            |
| Occupied housing units . . . . .                                   | 312    | 311                       | 1         | -       | -                        | -                        | -                      | -     | -             |
| Households . . . . .   | 351    | 350                       | 1         | -       | -                        | -                        | -                      | -     | -             |
| Population . . . . .   | 1,330  | 1,327                     | 3         | -       | -                        | -                        | -                      | -     | -             |

(1) Excluding 27 homeless households with a population of 29.

Table HDU10 - Total housing units, housing units occupied by private households(1), households and population by geographical location and method of refuse disposal

| Country, Districts,<br>Municipal Wards or<br>Village Council Areas | Total   | Method of refuse disposal |           |         |                          |                          |                        |       | Not<br>Stated |
|--|---------|---------------------------|-----------|---------|--------------------------|--------------------------|------------------------|-------|---------------|
|  |         | Authorised collector      |           | Ash pit | Dumped<br>on<br>premises | Dumped<br>on<br>roadside | Used<br>for<br>Compost | Other |               |
|  |         | Regular                   | Irregular |         |                          |                          |                        |       |               |
| Souillac VCA   |         |                           |           |         |                          |                          |                        |       |               |
| Total housing units . . . . .                                      | 1,390   | 1,377                     | 1         | 2       | 1                        | -                        | -                      | -     | 9             |
| Occupied housing units. . . . .                                    | 1,227   | 1,225                     | -         | 2       | -                        | -                        | -                      | -     | -             |
| Households. . . . .  | 1,299   | 1,297                     | -         | 2       | -                        | -                        | -                      | -     | -             |
| Population. . . . .  | 4,413   | 4,408                     | -         | 5       | -                        | -                        | -                      | -     | -             |
| Surinam VCA  |         |                           |           |         |                          |                          |                        |       |               |
| Total housing units . . . . .                                      | 3,085   | 3,035                     | 2         | 11      | 5                        | 2                        | -                      | 7     | 23            |
| Occupied housing units. . . . .                                    | 2,751   | 2,727                     | 2         | 11      | 4                        | 2                        | -                      | 5     | -             |
| Households. . . . .  | 2,962   | 2,935                     | 2         | 14      | 4                        | 2                        | -                      | 5     | -             |
| Population. . . . .  | 10,312  | 10,213                    | 9         | 52      | 15                       | 7                        | -                      | 16    | -             |
| PLAINES WILHEMS DISTRICT   |         |                           |           |         |                          |                          |                        |       |               |
| Total housing units . . . . .                                      | 110,154 | 108,406                   | 535       | 33      | 64                       | 7                        | 23                     | 64    | 1,022         |
| Occupied housing units. . . . .                                    | 100,757 | 100,103                   | 515       | 31      | 61                       | 7                        | 21                     | 7     | 12            |
| Households. . . . .  | 103,921 | 103,256                   | 526       | 31      | 61                       | 7                        | 21                     | 7     | 12            |
| Population. . . . .  | 352,148 | 349,845                   | 1,835     | 102     | 215                      | 24                       | 70                     | 29    | 28            |
| PLAINES WILHEMS DISTRICT - Urban                                   |         |                           |           |         |                          |                          |                        |       |               |
| Total housing units . . . . .                                      | 108,475 | 106,780                   | 535       | 26      | 55                       | 7                        | 8                      | 64    | 1,000         |
| Occupied housing units. . . . .                                    | 99,212  | 98,585                    | 515       | 25      | 53                       | 7                        | 8                      | 7     | 12            |
| Households. . . . .  | 102,303 | 101,665                   | 526       | 25      | 53                       | 7                        | 8                      | 7     | 12            |
| Population. . . . .  | 346,404 | 344,185                   | 1,835     | 84      | 189                      | 24                       | 30                     | 29    | 28            |
| Town of B-Bassin/R-Hill  |         |                           |           |         |                          |                          |                        |       |               |
| Total housing units . . . . .                                      | 31,715  | 31,215                    | 260       | 3       | 7                        | 1                        | -                      | 2     | 227           |
| Occupied housing units. . . . .                                    | 28,736  | 28,475                    | 249       | 2       | 7                        | 1                        | -                      | -     | 2             |
| Households. . . . .  | 29,339  | 29,073                    | 254       | 2       | 7                        | 1                        | -                      | -     | 2             |
| Population. . . . .  | 98,355  | 97,407                    | 912       | 10      | 18                       | 6                        | -                      | -     | 2             |
| Town of B-Bassin/R-Hill-Ward 1                                     |         |                           |           |         |                          |                          |                        |       |               |
| Total housing units . . . . .                                      | 7,247   | 7,228                     | 13        | -       | -                        | -                        | -                      | -     | 6             |
| Occupied housing units. . . . .                                    | 6,755   | 6,743                     | 12        | -       | -                        | -                        | -                      | -     | -             |
| Households. . . . .  | 6,970   | 6,958                     | 12        | -       | -                        | -                        | -                      | -     | -             |
| Population. . . . .  | 24,541  | 24,492                    | 49        | -       | -                        | -                        | -                      | -     | -             |
| Town of B-Bassin/R-Hill-Ward 2                                     |         |                           |           |         |                          |                          |                        |       |               |
| Total housing units . . . . .                                      | 8,518   | 8,443                     | 38        | -       | -                        | 1                        | -                      | 2     | 34            |
| Occupied housing units. . . . .                                    | 7,642   | 7,604                     | 37        | -       | -                        | 1                        | -                      | -     | -             |
| Households. . . . .  | 7,762   | 7,721                     | 40        | -       | -                        | 1                        | -                      | -     | -             |
| Population. . . . .  | 25,311  | 25,163                    | 142       | -       | -                        | 6                        | -                      | -     | -             |
| Town of B-Bassin/R-Hill-Ward 3                                     |         |                           |           |         |                          |                          |                        |       |               |
| Total housing units . . . . .                                      | 7,112   | 7,057                     | 13        | 1       | -                        | -                        | -                      | -     | 41            |
| Occupied housing units. . . . .                                    | 6,431   | 6,415                     | 13        | 1       | -                        | -                        | -                      | -     | 2             |
| Households. . . . .  | 6,595   | 6,579                     | 13        | 1       | -                        | -                        | -                      | -     | 2             |
| Population. . . . .  | 21,488  | 21,437                    | 44        | 5       | -                        | -                        | -                      | -     | 2             |

(1) Excluding 27 homeless households with a population of 29.

Table HDU10 - Total housing units, housing units occupied by private households(1), households and population by geographical location and method of refuse disposal

| Country, Districts,<br>Municipal Wards or<br>Village Council Areas | Total   | Method of refuse disposal |           |         |                          |                          |                        |       |               |
|--|---------|---------------------------|-----------|---------|--------------------------|--------------------------|------------------------|-------|---------------|
|  |         | Authorised collector      |           | Ash pit | Dumped<br>on<br>premises | Dumped<br>on<br>roadside | Used<br>for<br>Compost | Other | Not<br>Stated |
|  |         | Regular                   | Irregular |         |                          |                          |                        |       |               |
| Town of B-Bassin/R-Hill-Ward 4                                     |         |                           |           |         |                          |                          |                        |       |               |
| Total housing units . . . . .                                      | 8,838   | 8,487                     | 196       | 2       | 7                        | -                        | -                      | -     | 146           |
| Occupied housing units. . . . .                                    | 7,908   | 7,713                     | 187       | 1       | 7                        | -                        | -                      | -     | -             |
| Households. . . . .  | 8,012   | 7,815                     | 189       | 1       | 7                        | -                        | -                      | -     | -             |
| Population. . . . .  | 27,015  | 26,315                    | 677       | 5       | 18                       | -                        | -                      | -     | -             |
| Town of Quatre Bornes  |         |                           |           |         |                          |                          |                        |       |               |
| Total housing units . . . . .                                      | 22,654  | 22,458                    | 116       | 6       | 6                        | -                        | 2                      | 40    | 26            |
| Occupied housing units. . . . .                                    | 20,385  | 20,256                    | 114       | 6       | 4                        | -                        | 2                      | 3     | -             |
| Households. . . . .  | 21,148  | 21,015                    | 118       | 6       | 4                        | -                        | 2                      | 3     | -             |
| Population. . . . .  | 69,985  | 69,529                    | 405       | 16      | 12                       | -                        | 6                      | 17    | -             |
| Town of Q-Bornes-Ward 1  |         |                           |           |         |                          |                          |                        |       |               |
| Total housing units . . . . .                                      | 7,337   | 7,249                     | 67        | 1       | 1                        | -                        | -                      | 8     | 11            |
| Occupied housing units. . . . .                                    | 6,456   | 6,388                     | 66        | 1       | 1                        | -                        | -                      | -     | -             |
| Households. . . . .  | 6,614   | 6,543                     | 69        | 1       | 1                        | -                        | -                      | -     | -             |
| Population. . . . .  | 21,208  | 20,968                    | 237       | 1       | 2                        | -                        | -                      | -     | -             |
| Town of Q-Bornes-Ward 2  |         |                           |           |         |                          |                          |                        |       |               |
| Total housing units . . . . .                                      | 7,334   | 7,262                     | 33        | 1       | 1                        | -                        | -                      | 29    | 8             |
| Occupied housing units. . . . .                                    | 6,393   | 6,359                     | 32        | 1       | -                        | -                        | -                      | 1     | -             |
| Households. . . . .  | 6,546   | 6,512                     | 32        | 1       | -                        | -                        | -                      | 1     | -             |
| Population. . . . .  | 20,742  | 20,617                    | 111       | 5       | -                        | -                        | -                      | 9     | -             |
| Town of Q-Bornes-Ward 3 East                                       |         |                           |           |         |                          |                          |                        |       |               |
| Total housing units . . . . .                                      | 7,983   | 7,947                     | 16        | 4       | 4                        | -                        | 2                      | 3     | 7             |
| Occupied housing units. . . . .                                    | 7,536   | 7,509                     | 16        | 4       | 3                        | -                        | 2                      | 2     | -             |
| Households. . . . .  | 7,988   | 7,960                     | 17        | 4       | 3                        | -                        | 2                      | 2     | -             |
| Population. . . . .  | 28,035  | 27,944                    | 57        | 10      | 10                       | -                        | 6                      | 8     | -             |
| Town of Vac/Phoenix  |         |                           |           |         |                          |                          |                        |       |               |
| Total housing units . . . . .                                      | 30,087  | 29,648                    | 132       | 11      | 40                       | 3                        | 2                      | 18    | 233           |
| Occupied housing units. . . . .                                    | 28,071  | 27,881                    | 125       | 11      | 40                       | 3                        | 2                      | 2     | 7             |
| Households. . . . .  | 29,081  | 28,890                    | 126       | 11      | 40                       | 3                        | 2                      | 2     | 7             |
| Population. . . . .  | 101,760 | 101,093                   | 440       | 30      | 153                      | 7                        | 7                      | 7     | 23            |
| Town of Vac/Phoenix-Ward 1   |         |                           |           |         |                          |                          |                        |       |               |
| Total housing units . . . . .                                      | 8,139   | 7,989                     | 62        | 2       | 22                       | 2                        | 1                      | 12    | 49            |
| Occupied housing units. . . . .                                    | 7,622   | 7,534                     | 57        | 2       | 22                       | 2                        | 1                      | 1     | 3             |
| Households. . . . .  | 7,916   | 7,826                     | 58        | 2       | 23                       | 2                        | 1                      | 1     | 3             |
| Population. . . . .  | 27,888  | 27,554                    | 215       | 4       | 92                       | 6                        | 4                      | 3     | 10            |
| Town of Vac/Phoenix-Ward 2   |         |                           |           |         |                          |                          |                        |       |               |
| Total housing units . . . . .                                      | 7,543   | 7,465                     | 25        | 3       | 3                        | -                        | -                      | 1     | 46            |
| Occupied housing units. . . . .                                    | 7,090   | 7,058                     | 24        | 3       | 3                        | -                        | -                      | 1     | 1             |
| Households. . . . .  | 7,282   | 7,251                     | 24        | 3       | 2                        | -                        | -                      | 1     | 1             |
| Population. . . . .  | 25,626  | 25,522                    | 79        | 13      | 5                        | -                        | -                      | 4     | 3             |

(1) Excluding 27 homeless households with a population of 29.

Table HDU10 - Total housing units, housing units occupied by private households(1), households and population by geographical location and method of refuse disposal

| Country, Districts,<br>Municipal Wards or<br>Village Council Areas | Total  | Method of refuse disposal |           |         |                          |                          |                        |       |               |
|--|--------|---------------------------|-----------|---------|--------------------------|--------------------------|------------------------|-------|---------------|
|  |        | Authorised collector      |           | Ash pit | Dumped<br>on<br>premises | Dumped<br>on<br>roadside | Used<br>for<br>Compost | Other | Not<br>Stated |
|  |        | Regular                   | Irregular |         |                          |                          |                        |       |               |
| Town of Vac/Phoenix-Ward 3   |        |                           |           |         |                          |                          |                        |       |               |
| Total housing units . . . . .                                      | 6,990  | 6,877                     | 16        | -       | 5                        | -                        | -                      | 2     | 90            |
| Occupied housing units. . . . .                                    | 6,396  | 6,375                     | 16        | -       | 5                        | -                        | -                      | -     | -             |
| Households. . . . .  | 6,566  | 6,545                     | 16        | -       | 5                        | -                        | -                      | -     | -             |
| Population. . . . .  | 22,361 | 22,300                    | 47        | -       | 14                       | -                        | -                      | -     | -             |
| Town of Vac/Phoenix-Ward 4 West                                    |        |                           |           |         |                          |                          |                        |       |               |
| Total housing units . . . . .                                      | 7,415  | 7,317                     | 29        | 6       | 10                       | 1                        | 1                      | 3     | 48            |
| Occupied housing units. . . . .                                    | 6,963  | 6,914                     | 28        | 6       | 10                       | 1                        | 1                      | -     | 3             |
| Households. . . . .  | 7,317  | 7,268                     | 28        | 6       | 10                       | 1                        | 1                      | -     | 3             |
| Population. . . . .  | 25,885 | 25,717                    | 99        | 13      | 42                       | 1                        | 3                      | -     | 10            |
| Town of Curepipe   |        |                           |           |         |                          |                          |                        |       |               |
| Total housing units . . . . .                                      | 24,019 | 23,459                    | 27        | 6       | 2                        | 3                        | 4                      | 4     | 514           |
| Occupied housing units. . . . .                                    | 22,020 | 21,973                    | 27        | 6       | 2                        | 3                        | 4                      | 2     | 3             |
| Households. . . . .  | 22,735 | 22,687                    | 28        | 6       | 2                        | 3                        | 4                      | 2     | 3             |
| Population. . . . .  | 76,304 | 76,156                    | 78        | 28      | 6                        | 11                       | 17                     | 5     | 3             |
| Town of Curepipe-Ward 1  |        |                           |           |         |                          |                          |                        |       |               |
| Total housing units . . . . .                                      | 7,843  | 7,562                     | 10        | -       | -                        | 1                        | -                      | -     | 270           |
| Occupied housing units. . . . .                                    | 7,178  | 7,164                     | 10        | -       | -                        | 1                        | -                      | -     | 3             |
| Households. . . . .  | 7,353  | 7,338                     | 11        | -       | -                        | 1                        | -                      | -     | 3             |
| Population. . . . .  | 25,041 | 25,003                    | 29        | -       | -                        | 6                        | -                      | -     | 3             |
| Town of Curepipe-Ward 2 West                                       |        |                           |           |         |                          |                          |                        |       |               |
| Total housing units . . . . .                                      | 7,463  | 7,356                     | 8         | 3       | -                        | -                        | 1                      | -     | 95            |
| Occupied housing units. . . . .                                    | 6,846  | 6,834                     | 8         | 3       | -                        | -                        | 1                      | -     | -             |
| Households. . . . .  | 7,059  | 7,047                     | 8         | 3       | -                        | -                        | 1                      | -     | -             |
| Population. . . . .  | 23,654 | 23,614                    | 22        | 15      | -                        | -                        | 3                      | -     | -             |
| Town of Curepipe-Ward 3  |        |                           |           |         |                          |                          |                        |       |               |
| Total housing units . . . . .                                      | 8,713  | 8,541                     | 9         | 3       | 2                        | 2                        | 3                      | 4     | 149           |
| Occupied housing units. . . . .                                    | 7,996  | 7,975                     | 9         | 3       | 2                        | 2                        | 3                      | 2     | -             |
| Households. . . . .  | 8,323  | 8,302                     | 9         | 3       | 2                        | 2                        | 3                      | 2     | -             |
| Population. . . . .  | 27,609 | 27,539                    | 27        | 13      | 6                        | 5                        | 14                     | 5     | -             |
| PLAINES WILHEMS DISTRICT - Rural                                   |        |                           |           |         |                          |                          |                        |       |               |
| Total housing units . . . . .                                      | 1,679  | 1,626                     | -         | 7       | 9                        | -                        | 15                     | -     | 22            |
| Occupied housing units. . . . .                                    | 1,545  | 1,518                     | -         | 6       | 8                        | -                        | 13                     | -     | -             |
| Households. . . . .  | 1,618  | 1,591                     | -         | 6       | 8                        | -                        | 13                     | -     | -             |
| Population. . . . .  | 5,744  | 5,660                     | -         | 18      | 26                       | -                        | 40                     | -     | -             |
| Midlands VCA   |        |                           |           |         |                          |                          |                        |       |               |
| Total housing units . . . . .                                      | 1,428  | 1,375                     | -         | 7       | 9                        | -                        | 15                     | -     | 22            |
| Occupied housing units. . . . .                                    | 1,349  | 1,322                     | -         | 6       | 8                        | -                        | 13                     | -     | -             |
| Households. . . . .  | 1,422  | 1,395                     | -         | 6       | 8                        | -                        | 13                     | -     | -             |
| Population. . . . .  | 5,244  | 5,160                     | -         | 18      | 26                       | -                        | 40                     | -     | -             |

(1) Excluding 27 homeless households with a population of 29.



Table HDU10 - Total housing units, housing units occupied by private households(1), households and population by geographical location and method of refuse disposal

| Country, Districts,<br>Municipal Wards or<br>Village Council Areas | Total  | Method of refuse disposal |           |         |                          |                          |                        |       |               |
|--|--------|---------------------------|-----------|---------|--------------------------|--------------------------|------------------------|-------|---------------|
|  |        | Authorised collector      |           | Ash pit | Dumped<br>on<br>premises | Dumped<br>on<br>roadside | Used<br>for<br>Compost | Other | Not<br>Stated |
|  |        | Regular                   | Irregular |         |                          |                          |                        |       |               |
| Moka VCA-West(East in Moka)  |        |                           |           |         |                          |                          |                        |       |               |
| Total housing units . . . . .                                      | 251    | 251                       | -         | -       | -                        | -                        | -                      | -     | -             |
| Occupied housing units. . . . .                                    | 196    | 196                       | -         | -       | -                        | -                        | -                      | -     | -             |
| Households. . . . .  | 196    | 196                       | -         | -       | -                        | -                        | -                      | -     | -             |
| Population. . . . .  | 500    | 500                       | -         | -       | -                        | -                        | -                      | -     | -             |
| MOKA DISTRICT  |        |                           |           |         |                          |                          |                        |       |               |
| Total housing units . . . . .                                      | 22,569 | 22,050                    | 140       | 37      | 45                       | 35                       | 15                     | 30    | 217           |
| Occupied housing units. . . . .                                    | 21,065 | 20,799                    | 134       | 34      | 39                       | 35                       | 14                     | 6     | 4             |
| Households. . . . .  | 22,122 | 21,845                    | 140       | 35      | 40                       | 35                       | 15                     | 6     | 6             |
| Population. . . . .  | 80,408 | 79,409                    | 510       | 139     | 156                      | 109                      | 40                     | 26    | 19            |
| MOKA DISTRICT - Urban  |        |                           |           |         |                          |                          |                        |       |               |
| Total housing units . . . . .                                      | 338    | 333                       | -         | 1       | -                        | -                        | -                      | -     | 4             |
| Occupied housing units. . . . .                                    | 314    | 313                       | -         | 1       | -                        | -                        | -                      | -     | -             |
| Households. . . . .  | 335    | 334                       | -         | 1       | -                        | -                        | -                      | -     | -             |
| Population. . . . .  | 1,259  | 1,254                     | -         | 5       | -                        | -                        | -                      | -     | -             |
| Town of Curepipe-Ward 2 East                                       |        |                           |           |         |                          |                          |                        |       |               |
| Total housing units . . . . .                                      | 1      | -                         | -         | 1       | -                        | -                        | -                      | -     | -             |
| Occupied housing units. . . . .                                    | 1      | -                         | -         | 1       | -                        | -                        | -                      | -     | -             |
| Households. . . . .  | 1      | -                         | -         | 1       | -                        | -                        | -                      | -     | -             |
| Population. . . . .  | 5      | -                         | -         | 5       | -                        | -                        | -                      | -     | -             |
| Town of Vac/Phoenix-Ward 4 East                                    |        |                           |           |         |                          |                          |                        |       |               |
| Total housing units . . . . .                                      | 337    | 333                       | -         | -       | -                        | -                        | -                      | -     | 4             |
| Occupied housing units. . . . .                                    | 313    | 313                       | -         | -       | -                        | -                        | -                      | -     | -             |
| Households. . . . .  | 334    | 334                       | -         | -       | -                        | -                        | -                      | -     | -             |
| Population. . . . .  | 1,254  | 1,254                     | -         | -       | -                        | -                        | -                      | -     | -             |
| MOKA DISTRICT - Rural  |        |                           |           |         |                          |                          |                        |       |               |
| Total housing units . . . . .                                      | 22,231 | 21,717                    | 140       | 36      | 45                       | 35                       | 15                     | 30    | 213           |
| Occupied housing units. . . . .                                    | 20,751 | 20,486                    | 134       | 33      | 39                       | 35                       | 14                     | 6     | 4             |
| Households. . . . .  | 21,787 | 21,511                    | 140       | 34      | 40                       | 35                       | 15                     | 6     | 6             |
| Population. . . . .  | 79,149 | 78,155                    | 510       | 134     | 156                      | 109                      | 40                     | 26    | 19            |
| Camp Thorel VCA  |        |                           |           |         |                          |                          |                        |       |               |
| Total housing units . . . . .                                      | 569    | 551                       | 10        | 1       | 2                        | 1                        | -                      | 2     | 2             |
| Occupied housing units. . . . .                                    | 533    | 519                       | 9         | 1       | 2                        | 1                        | -                      | -     | 1             |
| Households. . . . .  | 579    | 562                       | 10        | 1       | 2                        | 1                        | -                      | -     | 3             |
| Population. . . . .  | 2,153  | 2,086                     | 37        | 6       | 7                        | 3                        | -                      | -     | 14            |
| Dagotièrè VCA  |        |                           |           |         |                          |                          |                        |       |               |
| Total housing units . . . . .                                      | 1,969  | 1,901                     | 45        | 3       | 2                        | -                        | 3                      | 4     | 11            |
| Occupied housing units. . . . .                                    | 1,852  | 1,800                     | 44        | 3       | 2                        | -                        | 3                      | -     | -             |
| Households. . . . .  | 1,976  | 1,921                     | 47        | 3       | 2                        | -                        | 3                      | -     | -             |
| Population. . . . .  | 7,161  | 6,961                     | 175       | 10      | 6                        | -                        | 9                      | -     | -             |

(1) Excluding 27 homeless households with a population of 29.

Table HDU10 - Total housing units, housing units occupied by private households(1), households and population by geographical location and method of refuse disposal

| Country, Districts,<br>Municipal Wards or<br>Village Council Areas | Total | Method of refuse disposal |           |         |                          |                          |                        |       |               |
|--|-------|---------------------------|-----------|---------|--------------------------|--------------------------|------------------------|-------|---------------|
|  |       | Authorised collector      |           | Ash pit | Dumped<br>on<br>premises | Dumped<br>on<br>roadside | Used<br>for<br>Compost | Other | Not<br>Stated |
|  |       | Regular                   | Irregular |         |                          |                          |                        |       |               |
| Dubreuil VCA-West (East in Flacq)                                  |       |                           |           |         |                          |                          |                        |       |               |
| Total housing units . . . . .                                      | 761   | 742                       | -         | 1       | 8                        | 2                        | 1                      | -     | 7             |
| Occupied housing units. . . . .                                    | 659   | 647                       | -         | 1       | 7                        | 2                        | 1                      | -     | 1             |
| Households. . . . .  | 692   | 680                       | -         | 1       | 7                        | 2                        | 1                      | -     | 1             |
| Population. . . . .  | 2,432 | 2,405                     | -         | 2       | 20                       | 3                        | 1                      | -     | 1             |
| Espérance VCA  |       |                           |           |         |                          |                          |                        |       |               |
| Total housing units . . . . .                                      | 491   | 481                       | -         | -       | -                        | -                        | -                      | -     | 10            |
| Occupied housing units. . . . .                                    | 474   | 474                       | -         | -       | -                        | -                        | -                      | -     | -             |
| Households. . . . .  | 493   | 493                       | -         | -       | -                        | -                        | -                      | -     | -             |
| Population. . . . .  | 1,899 | 1,899                     | -         | -       | -                        | -                        | -                      | -     | -             |
| La Laura - Malenga VCA   |       |                           |           |         |                          |                          |                        |       |               |
| Total housing units . . . . .                                      | 341   | 335                       | -         | 4       | 1                        | -                        | -                      | 1     | -             |
| Occupied housing units. . . . .                                    | 317   | 313                       | -         | 3       | 1                        | -                        | -                      | -     | -             |
| Households. . . . .  | 341   | 337                       | -         | 3       | 1                        | -                        | -                      | -     | -             |
| Population. . . . .  | 1,289 | 1,274                     | -         | 12      | 3                        | -                        | -                      | -     | -             |
| L'Avenir VCA   |       |                           |           |         |                          |                          |                        |       |               |
| Total housing units . . . . .                                      | 705   | 700                       | 5         | -       | -                        | -                        | -                      | -     | -             |
| Occupied housing units. . . . .                                    | 672   | 667                       | 5         | -       | -                        | -                        | -                      | -     | -             |
| Households. . . . .  | 709   | 704                       | 5         | -       | -                        | -                        | -                      | -     | -             |
| Population. . . . .  | 2,611 | 2,591                     | 20        | -       | -                        | -                        | -                      | -     | -             |
| Médine - Camp de Masque VCA-West                                   |       |                           |           |         |                          |                          |                        |       |               |
| Total housing units . . . . .                                      | 404   | 393                       | 7         | 2       | -                        | -                        | -                      | -     | 2             |
| Occupied housing units. . . . .                                    | 389   | 380                       | 7         | 2       | -                        | -                        | -                      | -     | -             |
| Households. . . . .  | 399   | 390                       | 7         | 2       | -                        | -                        | -                      | -     | -             |
| Population. . . . .  | 1,483 | 1,454                     | 24        | 5       | -                        | -                        | -                      | -     | -             |
| Melrose VCA  |       |                           |           |         |                          |                          |                        |       |               |
| Total housing units . . . . .                                      | 493   | 487                       | -         | 3       | 2                        | -                        | -                      | 1     | -             |
| Occupied housing units. . . . .                                    | 477   | 473                       | -         | 3       | 1                        | -                        | -                      | -     | -             |
| Households. . . . .  | 528   | 524                       | -         | 3       | 1                        | -                        | -                      | -     | -             |
| Population. . . . .  | 1,959 | 1,940                     | -         | 13      | 6                        | -                        | -                      | -     | -             |
| Moka VCA-East(West in Pl.Wilhems)                                  |       |                           |           |         |                          |                          |                        |       |               |
| Total housing units . . . . .                                      | 2,603 | 2,546                     | 2         | -       | 15                       | -                        | -                      | -     | 40            |
| Occupied housing units. . . . .                                    | 2,370 | 2,355                     | 2         | -       | 13                       | -                        | -                      | -     | -             |
| Households. . . . .  | 2,439 | 2,423                     | 2         | -       | 14                       | -                        | -                      | -     | -             |
| Population. . . . .  | 8,203 | 8,133                     | 7         | -       | 63                       | -                        | -                      | -     | -             |
| Montagne Blanche VCA-West  |       |                           |           |         |                          |                          |                        |       |               |
| Total housing units . . . . .                                      | 2,172 | 2,152                     | 5         | 5       | 4                        | -                        | -                      | -     | 6             |
| Occupied housing units. . . . .                                    | 2,032 | 2,019                     | 4         | 5       | 3                        | -                        | -                      | -     | 1             |
| Households. . . . .  | 2,118 | 2,105                     | 4         | 5       | 3                        | -                        | -                      | -     | 1             |
| Population. . . . .  | 7,882 | 7,832                     | 17        | 18      | 11                       | -                        | -                      | -     | 4             |

(1) Excluding 27 homeless households with a population of 29.

Table HDU10 - Total housing units, housing units occupied by private households(1), households and population by geographical location and method of refuse disposal

| Country, Districts,<br>Municipal Wards or<br>Village Council Areas | Total  | Method of refuse disposal |           |         |                          |                          |                        |       |               |
|--|--------|---------------------------|-----------|---------|--------------------------|--------------------------|------------------------|-------|---------------|
|  |        | Authorised collector      |           | Ash pit | Dumped<br>on<br>premises | Dumped<br>on<br>roadside | Used<br>for<br>Compost | Other | Not<br>Stated |
|  |        | Regular                   | Irregular |         |                          |                          |                        |       |               |
| <b>Pailles VCA</b>   |        |                           |           |         |                          |                          |                        |       |               |
| Total housing units . . . . .                                      | 3,173  | 3,072                     | 2         | -       | 5                        | 11                       | -                      | 1     | 82            |
| Occupied housing units. . . . .                                    | 2,971  | 2,951                     | 2         | -       | 5                        | 11                       | -                      | 1     | 1             |
| Households. . . . .  | 3,042  | 3,022                     | 2         | -       | 5                        | 11                       | -                      | 1     | 1             |
| Population. . . . .  | 11,475 | 11,407                    | 9         | -       | 19                       | 37                       | -                      | 3     | -             |
| <b>Providence VCA</b>  |        |                           |           |         |                          |                          |                        |       |               |
| Total housing units . . . . .                                      | 840    | 836                       | 3         | -       | 1                        | -                        | -                      | -     | -             |
| Occupied housing units. . . . .                                    | 814    | 810                       | 3         | -       | 1                        | -                        | -                      | -     | -             |
| Households. . . . .  | 872    | 867                       | 4         | -       | 1                        | -                        | -                      | -     | -             |
| Population. . . . .  | 3,275  | 3,250                     | 17        | -       | 8                        | -                        | -                      | -     | -             |
| <b>Quartier Militaire VCA</b>                                      |        |                           |           |         |                          |                          |                        |       |               |
| Total housing units . . . . .                                      | 1,772  | 1,729                     | 1         | -       | 1                        | -                        | -                      | 19    | 22            |
| Occupied housing units. . . . .                                    | 1,630  | 1,626                     | -         | -       | 1                        | -                        | -                      | 3     | -             |
| Households. . . . .  | 1,762  | 1,758                     | -         | -       | 1                        | -                        | -                      | 3     | -             |
| Population. . . . .  | 6,369  | 6,353                     | -         | -       | 2                        | -                        | -                      | 14    | -             |
| <b>Nouvelle Decouverte VCA</b>                                     |        |                           |           |         |                          |                          |                        |       |               |
| Total housing units . . . . .                                      | 774    | 753                       | 3         | 7       | -                        | -                        | 10                     | 1     | -             |
| Occupied housing units. . . . .                                    | 731    | 713                       | 3         | 5       | -                        | -                        | 9                      | 1     | -             |
| Households. . . . .  | 814    | 794                       | 3         | 6       | -                        | -                        | 10                     | 1     | -             |
| Population. . . . .  | 3,028  | 2,958                     | 14        | 25      | -                        | -                        | 27                     | 4     | -             |
| <b>St Julien d'Hotman VCA-West</b>                                 |        |                           |           |         |                          |                          |                        |       |               |
| Total housing units . . . . .                                      | 30     | 30                        | -         | -       | -                        | -                        | -                      | -     | -             |
| Occupied housing units. . . . .                                    | 26     | 26                        | -         | -       | -                        | -                        | -                      | -     | -             |
| Households. . . . .  | 28     | 28                        | -         | -       | -                        | -                        | -                      | -     | -             |
| Population. . . . .  | 91     | 91                        | -         | -       | -                        | -                        | -                      | -     | -             |
| <b>St Pierre VCA</b>   |        |                           |           |         |                          |                          |                        |       |               |
| Total housing units . . . . .                                      | 4,514  | 4,396                     | 56        | 10      | 4                        | 21                       | 1                      | 1     | 25            |
| Occupied housing units. . . . .                                    | 4,221  | 4,131                     | 54        | 10      | 3                        | 21                       | 1                      | 1     | -             |
| Households. . . . .  | 4,380  | 4,289                     | 55        | 10      | 3                        | 21                       | 1                      | 1     | -             |
| Population. . . . .  | 15,711 | 15,395                    | 188       | 43      | 11                       | 66                       | 3                      | 5     | -             |
| <b>Verdun VCA</b>  |        |                           |           |         |                          |                          |                        |       |               |
| Total housing units . . . . .                                      | 620    | 613                       | 1         | -       | -                        | -                        | -                      | -     | 6             |
| Occupied housing units. . . . .                                    | 583    | 582                       | 1         | -       | -                        | -                        | -                      | -     | -             |
| Households. . . . .  | 615    | 614                       | 1         | -       | -                        | -                        | -                      | -     | -             |
| Population. . . . .  | 2,128  | 2,126                     | 2         | -       | -                        | -                        | -                      | -     | -             |
| <b>BLACK RIVER DISTRICT</b>  |        |                           |           |         |                          |                          |                        |       |               |
| Total housing units . . . . .                                      | 25,306 | 24,612                    | 60        | 54      | 40                       | 56                       | -                      | 8     | 476           |
| Occupied housing units. . . . .                                    | 19,927 | 19,717                    | 58        | 49      | 37                       | 56                       | -                      | 4     | 6             |
| Households. . . . .  | 21,025 | 20,796                    | 65        | 50      | 39                       | 61                       | -                      | 4     | 10            |
| Population. . . . .  | 73,872 | 73,051                    | 211       | 182     | 148                      | 220                      | -                      | 23    | 37            |

(1) Excluding 27 homeless households with a population of 29.

Table HDU10 - Total housing units, housing units occupied by private households(1), households and population by geographical location and method of refuse disposal

| Country, Districts,<br>Municipal Wards or<br>Village Council Areas | Total  | Method of refuse disposal |           |         |                          |                          |                        |       |               |
|--|--------|---------------------------|-----------|---------|--------------------------|--------------------------|------------------------|-------|---------------|
|  |        | Authorised collector      |           | Ash pit | Dumped<br>on<br>premises | Dumped<br>on<br>roadside | Used<br>for<br>Compost | Other | Not<br>Stated |
|  |        | Regular                   | Irregular |         |                          |                          |                        |       |               |
| BLACK RIVER DISTRICT - Urban                                       |        |                           |           |         |                          |                          |                        |       |               |
| Total housing units . . . . .                                      | 7,106  | 6,769                     | 24        | 16      | -                        | 3                        | -                      | 4     | 290           |
| Occupied housing units. . . . .                                    | 6,217  | 6,169                     | 24        | 15      | -                        | 3                        | -                      | 1     | 5             |
| Households. . . . .  | 6,510  | 6,456                     | 26        | 15      | -                        | 3                        | -                      | 1     | 9             |
| Population. . . . .  | 22,532 | 22,349                    | 77        | 54      | -                        | 12                       | -                      | 7     | 33            |
| Town of Port Louis-Ward 1 West                                     |        |                           |           |         |                          |                          |                        |       |               |
| Total housing units . . . . .                                      | 6,094  | 5,779                     | 21        | 4       | -                        | 3                        | -                      | 3     | 284           |
| Occupied housing units. . . . .                                    | 5,256  | 5,228                     | 21        | 4       | -                        | 3                        | -                      | -     | -             |
| Households. . . . .  | 5,408  | 5,378                     | 23        | 4       | -                        | 3                        | -                      | -     | -             |
| Population. . . . .  | 18,567 | 18,467                    | 68        | 20      | -                        | 12                       | -                      | -     | -             |
| Town of Q/Bornes-Ward 3 West                                       |        |                           |           |         |                          |                          |                        |       |               |
| Total housing units . . . . .                                      | 1,012  | 990                       | 3         | 12      | -                        | -                        | -                      | 1     | 6             |
| Occupied housing units. . . . .                                    | 961    | 941                       | 3         | 11      | -                        | -                        | -                      | 1     | 5             |
| Households. . . . .  | 1,102  | 1,078                     | 3         | 11      | -                        | -                        | -                      | 1     | 9             |
| Population. . . . .  | 3,965  | 3,882                     | 9         | 34      | -                        | -                        | -                      | 7     | 33            |
| BLACK RIVER DISTRICT - Rural                                       |        |                           |           |         |                          |                          |                        |       |               |
| Total housing units . . . . .                                      | 18,200 | 17,843                    | 36        | 38      | 40                       | 53                       | -                      | 4     | 186           |
| Occupied housing units. . . . .                                    | 13,710 | 13,548                    | 34        | 34      | 37                       | 53                       | -                      | 3     | 1             |
| Households. . . . .  | 14,515 | 14,340                    | 39        | 35      | 39                       | 58                       | -                      | 3     | 1             |
| Population. . . . .  | 51,340 | 50,702                    | 134       | 128     | 148                      | 208                      | -                      | 16    | 4             |
| Albion VCA   |        |                           |           |         |                          |                          |                        |       |               |
| Total housing units . . . . .                                      | 2,135  | 2,127                     | -         | 1       | -                        | -                        | -                      | 1     | 6             |
| Occupied housing units. . . . .                                    | 1,546  | 1,544                     | -         | 1       | -                        | -                        | -                      | 1     | -             |
| Households. . . . .  | 1,581  | 1,579                     | -         | 1       | -                        | -                        | -                      | 1     | -             |
| Population. . . . .  | 5,201  | 5,192                     | -         | 3       | -                        | -                        | -                      | 6     | -             |
| Bambous VCA  |        |                           |           |         |                          |                          |                        |       |               |
| Total housing units . . . . .                                      | 4,085  | 3,992                     | 23        | 19      | 5                        | 44                       | -                      | -     | 2             |
| Occupied housing units. . . . .                                    | 3,913  | 3,822                     | 22        | 19      | 5                        | 44                       | -                      | -     | 1             |
| Households. . . . .  | 4,230  | 4,128                     | 26        | 19      | 7                        | 49                       | -                      | -     | 1             |
| Population. . . . .  | 15,459 | 15,093                    | 83        | 71      | 29                       | 179                      | -                      | -     | 4             |
| Cascavelle VCA-West (East in P/W)                                  |        |                           |           |         |                          |                          |                        |       |               |
| Total housing units . . . . .                                      | 639    | 637                       | 1         | -       | -                        | -                        | -                      | -     | 1             |
| Occupied housing units. . . . .                                    | 594    | 593                       | 1         | -       | -                        | -                        | -                      | -     | -             |
| Households. . . . .  | 673    | 672                       | 1         | -       | -                        | -                        | -                      | -     | -             |
| Population. . . . .  | 2,505  | 2,503                     | 2         | -       | -                        | -                        | -                      | -     | -             |
| Case Noyale VCA  |        |                           |           |         |                          |                          |                        |       |               |
| Total housing units . . . . .                                      | 493    | 493                       | -         | -       | -                        | -                        | -                      | -     | -             |
| Occupied housing units. . . . .                                    | 470    | 470                       | -         | -       | -                        | -                        | -                      | -     | -             |
| Households. . . . .  | 485    | 485                       | -         | -       | -                        | -                        | -                      | -     | -             |
| Population. . . . .  | 1,738  | 1,738                     | -         | -       | -                        | -                        | -                      | -     | -             |

(1) Excluding 27 homeless households with a population of 29.

Table HDU10 - Total housing units, housing units occupied by private households(1), households and population by geographical location and method of refuse disposal

| Country, Districts,<br>Municipal Wards or<br>Village Council Areas | Total | Method of refuse disposal |           |         |                          |                          |                        |       |               |
|--|-------|---------------------------|-----------|---------|--------------------------|--------------------------|------------------------|-------|---------------|
|  |       | Authorised collector      |           | Ash pit | Dumped<br>on<br>premises | Dumped<br>on<br>roadside | Used<br>for<br>Compost | Other | Not<br>Stated |
|  |       | Regular                   | Irregular |         |                          |                          |                        |       |               |
| Chamarel VCA-West(East in Sav.)                                    |       |                           |           |         |                          |                          |                        |       |               |
| Total housing units . . . . .                                      | 216   | 200                       | -         | -       | 13                       | -                        | -                      | -     | 3             |
| Occupied housing units. . . . .                                    | 205   | 192                       | -         | -       | 13                       | -                        | -                      | -     | -             |
| Households. . . . .  | 207   | 194                       | -         | -       | 13                       | -                        | -                      | -     | -             |
| Population. . . . .  | 786   | 725                       | -         | -       | 61                       | -                        | -                      | -     | -             |
| Flic en Flac VCA   |       |                           |           |         |                          |                          |                        |       |               |
| Total housing units . . . . .                                      | 3,278 | 3,263                     | 1         | 2       | 5                        | -                        | -                      | 1     | 6             |
| Occupied housing units. . . . .                                    | 743   | 738                       | -         | -       | 5                        | -                        | -                      | -     | -             |
| Households. . . . .  | 772   | 767                       | -         | -       | 5                        | -                        | -                      | -     | -             |
| Population. . . . .  | 2,253 | 2,243                     | -         | -       | 10                       | -                        | -                      | -     | -             |
| Grande Rivière Noire VCA   |       |                           |           |         |                          |                          |                        |       |               |
| Total housing units . . . . .                                      | 1,134 | 1,054                     | 2         | -       | -                        | -                        | -                      | -     | 78            |
| Occupied housing units. . . . .                                    | 833   | 831                       | 2         | -       | -                        | -                        | -                      | -     | -             |
| Households. . . . .  | 853   | 850                       | 3         | -       | -                        | -                        | -                      | -     | -             |
| Population. . . . .  | 2,763 | 2,753                     | 10        | -       | -                        | -                        | -                      | -     | -             |
| Gros Cailloux VCA  |       |                           |           |         |                          |                          |                        |       |               |
| Total housing units . . . . .                                      | 768   | 757                       | 1         | 5       | 2                        | 1                        | -                      | 2     | -             |
| Occupied housing units. . . . .                                    | 741   | 730                       | 1         | 5       | 2                        | 1                        | -                      | 2     | -             |
| Households. . . . .  | 869   | 857                       | 1         | 6       | 2                        | 1                        | -                      | 2     | -             |
| Population. . . . .  | 3,217 | 3,174                     | 3         | 21      | 8                        | 1                        | -                      | 10    | -             |
| La Gaulette VCA  |       |                           |           |         |                          |                          |                        |       |               |
| Total housing units . . . . .                                      | 794   | 776                       | 3         | -       | 2                        | 1                        | -                      | -     | 12            |
| Occupied housing units. . . . .                                    | 676   | 670                       | 3         | -       | 2                        | 1                        | -                      | -     | -             |
| Households. . . . .  | 699   | 693                       | 3         | -       | 2                        | 1                        | -                      | -     | -             |
| Population. . . . .  | 2,343 | 2,321                     | 13        | -       | 6                        | 3                        | -                      | -     | -             |
| Le Morne VCA   |       |                           |           |         |                          |                          |                        |       |               |
| Total housing units . . . . .                                      | 422   | 413                       | 1         | 1       | 5                        | -                        | -                      | -     | 2             |
| Occupied housing units. . . . .                                    | 352   | 347                       | 1         | 1       | 3                        | -                        | -                      | -     | -             |
| Households. . . . .  | 358   | 353                       | 1         | 1       | 3                        | -                        | -                      | -     | -             |
| Population. . . . .  | 1,343 | 1,325                     | 5         | 2       | 11                       | -                        | -                      | -     | -             |
| Petite Rivière VCA   |       |                           |           |         |                          |                          |                        |       |               |
| Total housing units . . . . .                                      | 1,211 | 1,193                     | 2         | -       | 8                        | 7                        | -                      | -     | 1             |
| Occupied housing units. . . . .                                    | 1,170 | 1,154                     | 2         | -       | 7                        | 7                        | -                      | -     | -             |
| Households. . . . .  | 1,236 | 1,220                     | 2         | -       | 7                        | 7                        | -                      | -     | -             |
| Population. . . . .  | 4,666 | 4,609                     | 9         | -       | 23                       | 25                       | -                      | -     | -             |
| Richelieu VCA  |       |                           |           |         |                          |                          |                        |       |               |
| Total housing units . . . . .                                      | 1,404 | 1,386                     | -         | -       | -                        | -                        | -                      | -     | 18            |
| Occupied housing units. . . . .                                    | 1,341 | 1,341                     | -         | -       | -                        | -                        | -                      | -     | -             |
| Households. . . . .  | 1,393 | 1,393                     | -         | -       | -                        | -                        | -                      | -     | -             |
| Population. . . . .  | 5,208 | 5,208                     | -         | -       | -                        | -                        | -                      | -     | -             |

(1) Excluding 27 homeless households with a population of 29.

Table HDU10 - Total housing units, housing units occupied by private households(1), households and population by geographical location and method of refuse disposal

| Country, Districts,<br>Municipal Wards or<br>Village Council Areas | Total  | Method of refuse disposal |           |         |                          |                          |                        |       |               |
|--|--------|---------------------------|-----------|---------|--------------------------|--------------------------|------------------------|-------|---------------|
|  |        | Authorised collector      |           | Ash pit | Dumped<br>on<br>premises | Dumped<br>on<br>roadside | Used<br>for<br>Compost | Other | Not<br>Stated |
|  |        | Regular                   | Irregular |         |                          |                          |                        |       |               |
| Tamarin VCA  |        |                           |           |         |                          |                          |                        |       |               |
| Total housing units . . . . .                                      | 1,621  | 1,552                     | 2         | 10      | -                        | -                        | -                      | -     | 57            |
| Occupied housing units. . . . .                                    | 1,126  | 1,116                     | 2         | 8       | -                        | -                        | -                      | -     | -             |
| Households. . . . .  | 1,159  | 1,149                     | 2         | 8       | -                        | -                        | -                      | -     | -             |
| Population. . . . .  | 3,858  | 3,818                     | 9         | 31      | -                        | -                        | -                      | -     | -             |
| ISLAND OF RODRIGUES-wholly rural                                   |        |                           |           |         |                          |                          |                        |       |               |
| Total housing units . . . . .                                      | 12,141 | 7,345                     | 402       | 2,909   | 913                      | 172                      | 323                    | 41    | 36            |
| Occupied housing units. . . . .                                    | 10,706 | 6,481                     | 329       | 2,658   | 759                      | 163                      | 305                    | 11    | -             |
| Households. . . . .  | 10,988 | 6,657                     | 341       | 2,726   | 773                      | 166                      | 314                    | 11    | -             |
| Population. . . . .  | 39,867 | 24,142                    | 1,293     | 9,996   | 2,625                    | 595                      | 1,180                  | 36    | -             |
| Region 1   |        |                           |           |         |                          |                          |                        |       |               |
| Total housing units . . . . .                                      | 2,069  | 1,286                     | 98        | 334     | 295                      | 6                        | 33                     | 10    | 7             |
| Occupied housing units. . . . .                                    | 1,827  | 1,142                     | 91        | 312     | 241                      | 5                        | 32                     | 4     | -             |
| Households. . . . .  | 1,879  | 1,179                     | 95        | 320     | 244                      | 5                        | 32                     | 4     | -             |
| Population. . . . .  | 6,775  | 4,314                     | 357       | 1,160   | 810                      | 15                       | 106                    | 13    | -             |
| Region 2   |        |                           |           |         |                          |                          |                        |       |               |
| Total housing units . . . . .                                      | 1,630  | 1,084                     | 10        | 384     | 111                      | 5                        | 34                     | -     | 2             |
| Occupied housing units. . . . .                                    | 1,457  | 971                       | 8         | 354     | 86                       | 4                        | 34                     | -     | -             |
| Households. . . . .  | 1,500  | 996                       | 8         | 368     | 88                       | 4                        | 36                     | -     | -             |
| Population. . . . .  | 5,701  | 3,883                     | 29        | 1,348   | 291                      | 13                       | 137                    | -     | -             |
| Region 3   |        |                           |           |         |                          |                          |                        |       |               |
| Total housing units . . . . .                                      | 2,176  | 1,147                     | 90        | 413     | 260                      | 140                      | 103                    | 18    | 5             |
| Occupied housing units. . . . .                                    | 1,959  | 1,061                     | 88        | 373     | 214                      | 134                      | 88                     | 1     | -             |
| Households. . . . .  | 2,016  | 1,102                     | 89        | 380     | 216                      | 137                      | 91                     | 1     | -             |
| Population. . . . .  | 7,532  | 4,176                     | 335       | 1,410   | 765                      | 492                      | 351                    | 3     | -             |
| Region 4   |        |                           |           |         |                          |                          |                        |       |               |
| Total housing units . . . . .                                      | 1,916  | 1,298                     | 88        | 410     | 70                       | 13                       | 31                     | -     | 6             |
| Occupied housing units. . . . .                                    | 1,647  | 1,102                     | 72        | 379     | 53                       | 12                       | 29                     | -     | -             |
| Households. . . . .  | 1,686  | 1,125                     | 75        | 388     | 56                       | 12                       | 30                     | -     | -             |
| Population. . . . .  | 5,803  | 3,772                     | 288       | 1,404   | 177                      | 47                       | 115                    | -     | -             |
| Region 5   |        |                           |           |         |                          |                          |                        |       |               |
| Total housing units . . . . .                                      | 2,404  | 1,758                     | 36        | 517     | 61                       | 2                        | 19                     | 7     | 4             |
| Occupied housing units. . . . .                                    | 2,100  | 1,538                     | 7         | 476     | 55                       | 2                        | 19                     | 3     | -             |
| Households. . . . .  | 2,147  | 1,571                     | 8         | 487     | 57                       | 2                        | 19                     | 3     | -             |
| Population. . . . .  | 7,522  | 5,435                     | 20        | 1,814   | 163                      | 5                        | 75                     | 10    | -             |
| Region 6   |        |                           |           |         |                          |                          |                        |       |               |
| Total housing units . . . . .                                      | 1,946  | 772                       | 80        | 851     | 116                      | 6                        | 103                    | 6     | 12            |
| Occupied housing units. . . . .                                    | 1,716  | 667                       | 63        | 764     | 110                      | 6                        | 103                    | 3     | -             |
| Households. . . . .  | 1,760  | 684                       | 66        | 783     | 112                      | 6                        | 106                    | 3     | -             |
| Population. . . . .  | 6,534  | 2,562                     | 264       | 2,860   | 419                      | 23                       | 396                    | 10    | -             |

(1) Excluding 27 homeless households with a population of 29.

Table HDU10 - Total housing units, housing units occupied by private households(1), households and population by geographical location and method of refuse disposal

| Country, Districts,<br>Municipal Wards or<br>Village Council Areas | Total | Method of refuse disposal |           |         |                          |                          |                        |       |               |
|--|-------|---------------------------|-----------|---------|--------------------------|--------------------------|------------------------|-------|---------------|
|  |       | Authorised collector      |           | Ash pit | Dumped<br>on<br>premises | Dumped<br>on<br>roadside | Used<br>for<br>Compost | Other | Not<br>Stated |
|  |       | Regular                   | Irregular |         |                          |                          |                        |       |               |

|                                 |     |     |   |   |   |   |   |   |   |   |
|---------------------------------|-----|-----|---|---|---|---|---|---|---|---|
| ISLAND OF AGALEGA-wholly rural  |     |     |   |   |   |   |   |   |   |   |
| Total housing units . . . . .   | 85  | 83  | 1 | - | - | - | - | - | 1 | - |
| Occupied housing units. . . . . | 78  | 77  | 1 | - | - | - | - | - | - | - |
| Households. . . . .             | 79  | 78  | 1 | - | - | - | - | - | - | - |
| Population. . . . .             | 265 | 264 | 1 | - | - | - | - | - | - | - |

(1) Excluding 27 homeless households with a population of 29.

Table HDU11 - Housing units occupied by private households(1), households and population by geographical location and number of rooms used for living purposes per housing unit

| Country, Districts,<br>Municipal Wards or<br>Village Council Areas | Total     | Number of rooms for living purposes per housing unit |        |         |         |         |         |        |        |        |        |               |
|--|-----------|--|--------|---------|---------|---------|---------|--------|--------|--------|--------|---------------|
|  |           | 1  | 2      | 3       | 4       | 5       | 6       | 7      | 8      | 9      | 10+    | Not<br>stated |
| REPUBLIC OF MAURITIUS  |           |  |        |         |         |         |         |        |        |        |        |               |
| Occupied housing units. . . . .                                    | 324,718   | 5,752  | 25,415 | 46,698  | 79,182  | 67,143  | 48,934  | 18,626 | 15,920 | 5,085  | 11,390 | 573           |
| Households. . . . .  | 342,358   | 5,755  | 25,696 | 47,414  | 81,169  | 69,482  | 52,214  | 20,682 | 18,416 | 6,232  | 14,716 | 582           |
| Population. . . . .  | 1,215,170 | 14,684   | 77,345 | 155,411 | 277,854 | 250,135 | 197,062 | 81,114 | 73,274 | 25,305 | 61,529 | 1,457         |
| REPUBLIC OF MAURITIUS - Urban                                      |           |  |        |         |         |         |         |        |        |        |        |               |
| Occupied housing units. . . . .                                    | 136,896   | 2,097  | 8,892  | 20,382  | 33,767  | 30,684  | 20,113  | 8,120  | 6,133  | 2,103  | 4,107  | 498           |
| Households. . . . .  | 141,871   | 2,098  | 8,964  | 20,593  | 34,327  | 31,356  | 21,045  | 8,699  | 6,831  | 2,431  | 5,027  | 500           |
| Population. . . . .  | 487,393   | 5,302  | 25,765 | 65,141  | 113,524 | 108,524 | 77,089  | 33,424 | 26,722 | 9,849  | 20,839 | 1,214         |
| REPUBLIC OF MAURITIUS - Rural                                      |           |  |        |         |         |         |         |        |        |        |        |               |
| Occupied housing units. . . . .                                    | 187,822   | 3,655  | 16,523 | 26,316  | 45,415  | 36,459  | 28,821  | 10,506 | 9,787  | 2,982  | 7,283  | 75            |
| Households. . . . .  | 200,487   | 3,657  | 16,732 | 26,821  | 46,842  | 38,126  | 31,169  | 11,983 | 11,585 | 3,801  | 9,689  | 82            |
| Population. . . . .  | 727,777   | 9,382  | 51,580 | 90,270  | 164,330 | 141,611 | 119,973 | 47,690 | 46,552 | 15,456 | 40,690 | 243           |
| ISLAND OF MAURITIUS  |           |  |        |         |         |         |         |        |        |        |        |               |
| Occupied housing units. . . . .                                    | 313,934   | 5,518  | 23,819 | 44,608  | 76,550  | 65,163  | 47,798  | 18,093 | 15,617 | 4,964  | 11,236 | 568           |
| Households. . . . .  | 331,291   | 5,521  | 24,093 | 45,311  | 78,500  | 67,456  | 51,028  | 20,110 | 18,074 | 6,090  | 14,531 | 577           |
| Population. . . . .  | 1,175,038 | 14,079   | 72,243 | 148,365 | 268,324 | 242,237 | 192,289 | 78,749 | 71,863 | 24,706 | 60,744 | 1,439         |
| ISLAND OF MAURITIUS - Urban  |           |  |        |         |         |         |         |        |        |        |        |               |
| Occupied housing units. . . . .                                    | 136,896   | 2,097  | 8,892  | 20,382  | 33,767  | 30,684  | 20,113  | 8,120  | 6,133  | 2,103  | 4,107  | 498           |
| Households. . . . .  | 141,871   | 2,098  | 8,964  | 20,593  | 34,327  | 31,356  | 21,045  | 8,699  | 6,831  | 2,431  | 5,027  | 500           |
| Population. . . . .  | 487,393   | 5,302  | 25,765 | 65,141  | 113,524 | 108,524 | 77,089  | 33,424 | 26,722 | 9,849  | 20,839 | 1,214         |
| ISLAND OF MAURITIUS - Rural  |           |  |        |         |         |         |         |        |        |        |        |               |
| Occupied housing units. . . . .                                    | 177,038   | 3,421  | 14,927 | 24,226  | 42,783  | 34,479  | 27,685  | 9,973  | 9,484  | 2,861  | 7,129  | 70            |
| Households. . . . .  | 189,420   | 3,423  | 15,129 | 24,718  | 44,173  | 36,100  | 29,983  | 11,411 | 11,243 | 3,659  | 9,504  | 77            |
| Population. . . . .  | 687,645   | 8,777  | 46,478 | 83,224  | 154,800 | 133,713 | 115,200 | 45,325 | 45,141 | 14,857 | 39,905 | 225           |
| PORT LOUIS DISTRICT-wholly urban                                   |           |  |        |         |         |         |         |        |        |        |        |               |
| Occupied housing units. . . . .                                    | 31,153    | 945  | 4,044  | 6,664   | 8,114   | 4,724   | 3,239   | 1,279  | 1,067  | 300    | 717    | 60            |
| Households. . . . .  | 32,723    | 945  | 4,077  | 6,751   | 8,332   | 4,909   | 3,531   | 1,435  | 1,278  | 393    | 1,011  | 61            |
| Population. . . . .  | 117,198   | 2,451  | 12,214 | 22,972  | 29,782  | 18,485  | 13,829  | 5,974  | 5,183  | 1,709  | 4,444  | 155           |
| Town of Port Louis-Ward 1 East                                     |           |  |        |         |         |         |         |        |        |        |        |               |
| Occupied housing units. . . . .                                    | 3,329     | 106  | 323    | 660     | 914     | 645     | 378     | 137    | 81     | 28     | 55     | 2             |
| Households. . . . .  | 3,508     | 106  | 329    | 673     | 950     | 684     | 399     | 152    | 98     | 39     | 76     | 2             |
| Population. . . . .  | 12,328    | 266  | 947    | 2,182   | 3,378   | 2,493   | 1,566   | 598    | 386    | 154    | 352    | 6             |
| Town of Port Louis-Ward 2  |           |  |        |         |         |         |         |        |        |        |        |               |
| Occupied housing units. . . . .                                    | 3,628     | 109  | 422    | 760     | 957     | 565     | 441     | 141    | 132    | 29     | 64     | 8             |
| Households. . . . .  | 3,720     | 109  | 423    | 762     | 972     | 575     | 468     | 153    | 146    | 32     | 72     | 8             |
| Population. . . . .  | 12,468    | 216  | 1,184  | 2,353   | 3,231   | 2,043   | 1,768   | 614    | 561    | 144    | 348    | 6             |
| Town of Port Louis-Ward 3  |           |  |        |         |         |         |         |        |        |        |        |               |
| Occupied housing units. . . . .                                    | 5,775     | 154  | 695    | 1,043   | 1,469   | 918     | 674     | 275    | 251    | 84     | 208    | 4             |
| Households. . . . .  | 6,123     | 154  | 700    | 1,063   | 1,513   | 945     | 744     | 315    | 289    | 109    | 287    | 4             |
| Population. . . . .  | 21,556    | 360  | 2,090  | 3,541   | 5,226   | 3,507   | 2,756   | 1,292  | 1,149  | 449    | 1,173  | 13            |

(1) Excluding 27 homeless households with a population of 29.



Table HDU11 - Housing units occupied by private households(1), households and population by geographical location and number of rooms used for living purposes per housing unit

| Country, Districts,<br>Municipal Wards or<br>Village Council Areas | Total   | Number of rooms for living purposes per housing unit |       |        |        |        |        |       |       |       |       |               |  |
|--|---------|--|-------|--------|--------|--------|--------|-------|-------|-------|-------|---------------|--|
|  |         | 1  | 2     | 3      | 4      | 5      | 6      | 7     | 8     | 9     | 10+   | Not<br>stated |  |
| Town of Port Louis-Ward 4  |         |  |       |        |        |        |        |       |       |       |       |               |  |
| Occupied housing units. . . . .                                    | 5,163   | 108  | 727   | 1,172  | 1,328  | 785    | 526    | 153   | 190   | 44    | 124   | 6             |  |
| Households. . . . .  | 5,348   | 108  | 730   | 1,181  | 1,348  | 804    | 564    | 172   | 223   | 53    | 159   | 6             |  |
| Population. . . . .  | 18,436  | 229  | 1,889 | 3,823  | 4,638  | 2,953  | 2,218  | 700   | 904   | 253   | 817   | 12            |  |
| Town of Port Louis-Ward 5  |         |  |       |        |        |        |        |       |       |       |       |               |  |
| Occupied housing units. . . . .                                    | 5,464   | 192  | 772   | 1,227  | 1,381  | 790    | 554    | 189   | 166   | 58    | 105   | 30            |  |
| Households. . . . .  | 5,839   | 192  | 782   | 1,245  | 1,436  | 835    | 629    | 221   | 216   | 84    | 168   | 31            |  |
| Population. . . . .  | 21,864  | 579  | 2,523 | 4,546  | 5,344  | 3,172  | 2,579  | 990   | 917   | 385   | 728   | 101           |  |
| Town of Port Louis-Ward 6  |         |  |       |        |        |        |        |       |       |       |       |               |  |
| Occupied housing units. . . . .                                    | 7,794   | 276  | 1,105 | 1,802  | 2,065  | 1,021  | 666    | 384   | 247   | 57    | 161   | 10            |  |
| Households. . . . .  | 8,185   | 276  | 1,113 | 1,827  | 2,113  | 1,066  | 727    | 422   | 306   | 76    | 249   | 10            |  |
| Population. . . . .  | 30,546  | 801  | 3,581 | 6,527  | 7,965  | 4,317  | 2,942  | 1,780 | 1,266 | 324   | 1,026 | 17            |  |
| PAMPLEMOUSSES DISTRICT-wholly rural                                |         |  |       |        |        |        |        |       |       |       |       |               |  |
| Occupied housing units. . . . .                                    | 34,281  | 561  | 2,524 | 4,554  | 8,245  | 6,861  | 5,409  | 1,924 | 2,051 | 620   | 1,530 | 2             |  |
| Households. . . . .  | 36,150  | 561  | 2,554 | 4,621  | 8,436  | 7,098  | 5,766  | 2,139 | 2,327 | 753   | 1,893 | 2             |  |
| Population. . . . .  | 132,857 | 1,472  | 7,842 | 15,801 | 29,660 | 26,367 | 22,242 | 8,590 | 9,497 | 3,185 | 8,193 | 8             |  |
| Arsenal VCA  |         |  |       |        |        |        |        |       |       |       |       |               |  |
| Occupied housing units. . . . .                                    | 733     | 18   | 80    | 177    | 212    | 130    | 52     | 21    | 24    | 7     | 12    | -             |  |
| Households. . . . .  | 781     | 18   | 81    | 179    | 223    | 137    | 60     | 26    | 29    | 10    | 18    | -             |  |
| Population. . . . .  | 2,911   | 54   | 252   | 618    | 819    | 541    | 274    | 100   | 126   | 54    | 73    | -             |  |
| Baie du Tombeau VCA  |         |  |       |        |        |        |        |       |       |       |       |               |  |
| Occupied housing units. . . . .                                    | 3,629   | 111  | 401   | 506    | 1,022  | 720    | 447    | 174   | 141   | 37    | 70    | -             |  |
| Households. . . . .  | 3,752   | 111  | 407   | 515    | 1,039  | 734    | 472    | 184   | 161   | 42    | 87    | -             |  |
| Population. . . . .  | 13,616  | 344  | 1,443 | 1,906  | 3,707  | 2,696  | 1,753  | 699   | 586   | 168   | 314   | -             |  |
| Calebasses VCA   |         |  |       |        |        |        |        |       |       |       |       |               |  |
| Occupied housing units. . . . .                                    | 1,207   | 30   | 100   | 171    | 286    | 200    | 203    | 51    | 80    | 27    | 59    | -             |  |
| Households. . . . .  | 1,263   | 30   | 103   | 173    | 290    | 207    | 211    | 57    | 94    | 35    | 63    | -             |  |
| Population. . . . .  | 4,666   | 75   | 281   | 574    | 1,044  | 791    | 824    | 241   | 404   | 152   | 280   | -             |  |
| Congomah VCA   |         |  |       |        |        |        |        |       |       |       |       |               |  |
| Occupied housing units. . . . .                                    | 476     | 5  | 19    | 41     | 126    | 87     | 113    | 21    | 37    | 9     | 18    | -             |  |
| Households. . . . .  | 499     | 5  | 20    | 41     | 127    | 92     | 122    | 22    | 38    | 10    | 22    | -             |  |
| Population. . . . .  | 1,895   | 8  | 61    | 130    | 450    | 352    | 476    | 98    | 161   | 49    | 110   | -             |  |
| Crève Coeur VCA  |         |  |       |        |        |        |        |       |       |       |       |               |  |
| Occupied housing units. . . . .                                    | 738     | 14   | 14    | 40     | 137    | 181    | 168    | 54    | 56    | 20    | 54    | -             |  |
| Households. . . . .  | 777     | 14   | 15    | 41     | 139    | 190    | 180    | 59    | 60    | 23    | 56    | -             |  |
| Population. . . . .  | 2,835   | 25   | 37    | 123    | 479    | 706    | 669    | 227   | 221   | 86    | 262   | -             |  |
| D'Épinay VCA   |         |  |       |        |        |        |        |       |       |       |       |               |  |
| Occupied housing units. . . . .                                    | 1,383   | 21   | 74    | 169    | 304    | 274    | 254    | 76    | 114   | 27    | 70    | -             |  |
| Households. . . . .  | 1,437   | 21   | 74    | 169    | 311    | 281    | 266    | 80    | 124   | 31    | 80    | -             |  |
| Population. . . . .  | 5,364   | 54   | 224   | 588    | 1,092  | 1,079  | 1,010  | 324   | 507   | 129   | 357   | -             |  |

(1) Excluding 27 homeless households with a population of 29.

Table HDU11 - Housing units occupied by private households(1), households and population by geographical location and number of rooms used for living purposes per housing unit

| Country, Districts,<br>Municipal Wards or<br>Village Council Areas | Total  | Number of rooms for living purposes per housing unit |     |       |       |       |       |     |     |     |     |               |  |
|--|--------|--|-----|-------|-------|-------|-------|-----|-----|-----|-----|---------------|--|
|  |        | 1  | 2   | 3     | 4     | 5     | 6     | 7   | 8   | 9   | 10+ | Not<br>stated |  |
| Fond du Sac VCA  |        |  |     |       |       |       |       |     |     |     |     |               |  |
| Occupied housing units. . . . .                                    | 1,265  | 6  | 37  | 70    | 207   | 267   | 272   | 115 | 113 | 39  | 139 | -             |  |
| Households. . . . .  | 1,353  | 6  | 38  | 70    | 217   | 274   | 286   | 118 | 125 | 50  | 169 | -             |  |
| Population. . . . .  | 5,135  | 11   | 109 | 252   | 739   | 974   | 1,109 | 502 | 491 | 219 | 729 | -             |  |
| Grand Baie VCA-West (East in R/R)                                  |        |  |     |       |       |       |       |     |     |     |     |               |  |
| Occupied housing units. . . . .                                    | 770    | 11   | 67  | 165   | 204   | 172   | 81    | 30  | 25  | 6   | 8   | 1             |  |
| Households. . . . .  | 776    | 11   | 67  | 165   | 206   | 174   | 82    | 30  | 26  | 6   | 8   | 1             |  |
| Population. . . . .  | 2,430  | 18   | 170 | 480   | 659   | 547   | 276   | 105 | 97  | 40  | 35  | 3             |  |
| Le Hochet VCA  |        |  |     |       |       |       |       |     |     |     |     |               |  |
| Occupied housing units. . . . .                                    | 3,817  | 58   | 294 | 676   | 884   | 782   | 541   | 206 | 190 | 41  | 144 | 1             |  |
| Households. . . . .  | 4,038  | 58   | 297 | 690   | 914   | 815   | 576   | 229 | 223 | 51  | 184 | 1             |  |
| Population. . . . .  | 14,700 | 145  | 907 | 2,404 | 3,223 | 3,018 | 2,238 | 923 | 894 | 194 | 749 | 5             |  |
| Long Mountain VCA  |        |  |     |       |       |       |       |     |     |     |     |               |  |
| Occupied housing units. . . . .                                    | 1,848  | 13   | 80  | 181   | 409   | 384   | 341   | 125 | 182 | 54  | 79  | -             |  |
| Households. . . . .  | 1,923  | 13   | 81  | 183   | 417   | 398   | 352   | 137 | 193 | 59  | 90  | -             |  |
| Population. . . . .  | 6,997  | 38   | 226 | 622   | 1,398 | 1,435 | 1,342 | 535 | 774 | 243 | 384 | -             |  |
| Mapou VCA South (North in R/R)                                     |        |  |     |       |       |       |       |     |     |     |     |               |  |
| Occupied housing units. . . . .                                    | 73     | -  | 3   | 3     | 12    | 19    | 21    | 12  | 2   | 1   | -   | -             |  |
| Households. . . . .  | 75     | -  | 3   | 3     | 12    | 19    | 23    | 12  | 2   | 1   | -   | -             |  |
| Population. . . . .  | 261    | -  | 4   | 8     | 37    | 70    | 81    | 48  | 8   | 5   | -   | -             |  |
| Morcellement St André VCA  |        |  |     |       |       |       |       |     |     |     |     |               |  |
| Occupied housing units. . . . .                                    | 1,405  | 9  | 43  | 78    | 274   | 307   | 264   | 114 | 124 | 51  | 141 | -             |  |
| Households. . . . .  | 1,538  | 9  | 43  | 80    | 279   | 320   | 282   | 122 | 148 | 65  | 190 | -             |  |
| Population. . . . .  | 5,770  | 27   | 119 | 255   | 954   | 1,184 | 1,063 | 531 | 587 | 248 | 802 | -             |  |
| Notre Dame VCA   |        |  |     |       |       |       |       |     |     |     |     |               |  |
| Occupied housing units. . . . .                                    | 1,062  | 62   | 60  | 240   | 216   | 201   | 129   | 45  | 57  | 13  | 39  | -             |  |
| Households. . . . .  | 1,128  | 62   | 61  | 241   | 222   | 210   | 145   | 53  | 64  | 15  | 55  | -             |  |
| Population. . . . .  | 4,106  | 200  | 183 | 830   | 807   | 775   | 537   | 205 | 280 | 67  | 222 | -             |  |
| Pamplemousses VCA  |        |  |     |       |       |       |       |     |     |     |     |               |  |
| Occupied housing units. . . . .                                    | 2,294  | 28   | 158 | 267   | 533   | 517   | 388   | 145 | 128 | 46  | 84  | -             |  |
| Households. . . . .  | 2,374  | 28   | 160 | 270   | 545   | 523   | 405   | 154 | 145 | 48  | 96  | -             |  |
| Population. . . . .  | 8,642  | 62   | 461 | 882   | 1,907 | 1,932 | 1,519 | 635 | 611 | 213 | 420 | -             |  |
| Piton VCA-West (East in R/R)                                       |        |  |     |       |       |       |       |     |     |     |     |               |  |
| Occupied housing units. . . . .                                    | 363    | 2  | 52  | 38    | 100   | 64    | 56    | 21  | 16  | 6   | 8   | -             |  |
| Households. . . . .  | 413    | 2  | 52  | 39    | 107   | 72    | 67    | 27  | 23  | 10  | 14  | -             |  |
| Population. . . . .  | 1,478  | 4  | 151 | 129   | 345   | 273   | 242   | 114 | 102 | 48  | 70  | -             |  |
| Plaine des Papayes VCA   |        |  |     |       |       |       |       |     |     |     |     |               |  |
| Occupied housing units. . . . .                                    | 1,806  | 18   | 81  | 305   | 427   | 285   | 298   | 92  | 138 | 32  | 130 | -             |  |
| Households. . . . .  | 1,958  | 18   | 82  | 309   | 431   | 295   | 322   | 119 | 161 | 43  | 178 | -             |  |
| Population. . . . .  | 7,465  | 43   | 241 | 1,094 | 1,558 | 1,114 | 1,310 | 457 | 685 | 180 | 783 | -             |  |
| Pointe aux Piments VCA   |        |  |     |       |       |       |       |     |     |     |     |               |  |
| Occupied housing units. . . . .                                    | 2,289  | 27   | 242 | 408   | 648   | 398   | 290   | 104 | 92  | 26  | 54  | -             |  |
| Households. . . . .  | 2,473  | 27   | 244 | 412   | 662   | 432   | 335   | 129 | 112 | 40  | 80  | -             |  |
| Population. . . . .  | 8,679  | 63   | 704 | 1,346 | 2,319 | 1,562 | 1,284 | 492 | 420 | 153 | 336 | -             |  |

(1) Excluding 27 homeless households with a population of 29.

Table HDU11 - Housing units occupied by private households(1), households and population by geographical location and number of rooms used for living purposes per housing unit

| Country, Districts,<br>Municipal Wards or<br>Village Council Areas | Total   | Number of rooms for living purposes per housing unit |       |        |        |        |        |       |       |       |       | Not<br>stated |  |  |
|--|---------|--|-------|--------|--------|--------|--------|-------|-------|-------|-------|---------------|--|--|
|  |         | 1  | 2     | 3      | 4      | 5      | 6      | 7     | 8     | 9     | 10+   |               |  |  |
| Terre Rouge VCA  |         |  |       |        |        |        |        |       |       |       |       |               |  |  |
| Occupied housing units. . . . .                                    | 2,675   | 85   | 409   | 475    | 718    | 436    | 254    | 102   | 95    | 33    | 68    | -             |  |  |
| Households. . . . .  | 2,793   | 85   | 414   | 487    | 747    | 455    | 271    | 111   | 104   | 41    | 78    | -             |  |  |
| Population. . . . .  | 10,572  | 211  | 1,372 | 1,802  | 2,774  | 1,811  | 1,111  | 467   | 473   | 175   | 376   | -             |  |  |
| Triplet VCA  |         |  |       |        |        |        |        |       |       |       |       |               |  |  |
| Occupied housing units. . . . .                                    | 5,883   | 34   | 284   | 506    | 1,407  | 1,304  | 1,097  | 382   | 403   | 137   | 329   | -             |  |  |
| Households. . . . .  | 6,190   | 34   | 285   | 516    | 1,424  | 1,332  | 1,156  | 429   | 455   | 163   | 396   | -             |  |  |
| Population. . . . .  | 23,092  | 74   | 820   | 1,631  | 4,923  | 5,014  | 4,519  | 1,733 | 1,900 | 723   | 1,755 | -             |  |  |
| Villebague VCA-West(East in R/R)                                   |         |  |       |        |        |        |        |       |       |       |       |               |  |  |
| Occupied housing units. . . . .                                    | 565     | 9  | 26    | 38     | 119    | 133    | 140    | 34    | 34    | 8     | 24    | -             |  |  |
| Households. . . . .  | 609     | 9  | 27    | 38     | 124    | 138    | 153    | 41    | 40    | 10    | 29    | -             |  |  |
| Population. . . . .  | 2,243   | 16   | 77    | 127    | 426    | 493    | 605    | 154   | 170   | 39    | 136   | -             |  |  |
| R. DU REMPART DISTRICT-wholly rural                                |         |  |       |        |        |        |        |       |       |       |       |               |  |  |
| Occupied housing units. . . . .                                    | 27,075  | 488  | 1,815 | 3,297  | 6,477  | 4,991  | 4,621  | 1,563 | 1,784 | 519   | 1,503 | 17            |  |  |
| Households. . . . .  | 29,373  | 488  | 1,846 | 3,366  | 6,690  | 5,229  | 4,987  | 1,836 | 2,142 | 681   | 2,088 | 20            |  |  |
| Population. . . . .  | 105,774 | 1,239  | 5,351 | 11,161 | 23,083 | 19,245 | 19,007 | 7,146 | 8,374 | 2,687 | 8,432 | 49            |  |  |
| Amaury VCA-North(South in Flacq )                                  |         |  |       |        |        |        |        |       |       |       |       |               |  |  |
| Occupied housing units. . . . .                                    | 668     | 10   | 78    | 130    | 178    | 84     | 93     | 28    | 36    | 8     | 23    | -             |  |  |
| Households. . . . .  | 743     | 10   | 79    | 134    | 192    | 95     | 109    | 37    | 47    | 12    | 28    | -             |  |  |
| Population. . . . .  | 2,659   | 26   | 206   | 475    | 715    | 344    | 392    | 145   | 182   | 51    | 123   | -             |  |  |
| Amitié VCA-East(West in Pamp)                                      |         |  |       |        |        |        |        |       |       |       |       |               |  |  |
| Occupied housing units. . . . .                                    | 489     | 6  | 50    | 72     | 91     | 56     | 82     | 32    | 25    | 17    | 58    | -             |  |  |
| Households. . . . .  | 571     | 6  | 52    | 77     | 107    | 58     | 92     | 44    | 32    | 19    | 84    | -             |  |  |
| Population. . . . .  | 2,042   | 11   | 162   | 278    | 371    | 211    | 310    | 157   | 122   | 80    | 340   | -             |  |  |
| Belle Vue Maurel VCA-South   |         |  |       |        |        |        |        |       |       |       |       |               |  |  |
| Occupied housing units. . . . .                                    | 1,131   | 10   | 46    | 123    | 240    | 262    | 203    | 70    | 92    | 25    | 59    | 1             |  |  |
| Households. . . . .  | 1,196   | 10   | 47    | 124    | 247    | 274    | 216    | 76    | 102   | 30    | 69    | 1             |  |  |
| Population. . . . .  | 4,390   | 24   | 136   | 382    | 864    | 1,048  | 813    | 300   | 418   | 121   | 280   | 4             |  |  |
| Cap Malheureux VCA   |         |  |       |        |        |        |        |       |       |       |       |               |  |  |
| Occupied housing units. . . . .                                    | 1,399   | 24   | 50    | 193    | 513    | 243    | 165    | 81    | 70    | 18    | 41    | 1             |  |  |
| Households. . . . .  | 1,518   | 24   | 50    | 194    | 516    | 247    | 181    | 100   | 96    | 25    | 83    | 2             |  |  |
| Population. . . . .  | 5,205   | 55   | 129   | 592    | 1,774  | 884    | 690    | 344   | 333   | 88    | 311   | 5             |  |  |
| Cottage VCA  |         |  |       |        |        |        |        |       |       |       |       |               |  |  |
| Occupied housing units. . . . .                                    | 1,017   | 51   | 34    | 118    | 219    | 166    | 178    | 52    | 84    | 29    | 86    | -             |  |  |
| Households. . . . .  | 1,123   | 51   | 34    | 119    | 229    | 180    | 192    | 62    | 98    | 40    | 118   | -             |  |  |
| Population. . . . .  | 4,177   | 182  | 73    | 378    | 786    | 670    | 762    | 243   | 412   | 163   | 508   | -             |  |  |
| Espérance Trébuchet VCA  |         |  |       |        |        |        |        |       |       |       |       |               |  |  |
| Occupied housing units. . . . .                                    | 560     | 2  | 15    | 51     | 123    | 123    | 112    | 37    | 50    | 18    | 29    | -             |  |  |
| Households. . . . .  | 604     | 2  | 15    | 52     | 123    | 128    | 120    | 45    | 58    | 25    | 36    | -             |  |  |
| Population. . . . .  | 2,165   | 7  | 28    | 165    | 421    | 463    | 450    | 161   | 241   | 86    | 143   | -             |  |  |

(1) Excluding 27 homeless households with a population of 29.

Table HDU11 - Housing units occupied by private households(1), households and population by geographical location and number of rooms used for living purposes per housing unit

| Country, Districts,<br>Municipal Wards or<br>Village Council Areas | Total  | Number of rooms for living purposes per housing unit |       |       |       |       |       |       |       |     |       |               |  |
|--|--------|--|-------|-------|-------|-------|-------|-------|-------|-----|-------|---------------|--|
|  |        | 1  | 2     | 3     | 4     | 5     | 6     | 7     | 8     | 9   | 10+   | Not<br>stated |  |
| Goodlands VCA  |        |  |       |       |       |       |       |       |       |     |       |               |  |
| Occupied housing units. . . . .                                    | 5,081  | 52   | 338   | 684   | 1,213 | 993   | 798   | 260   | 336   | 102 | 295   | 10            |  |
| Households. . . . .  | 5,591  | 52   | 341   | 693   | 1,245 | 1,045 | 862   | 320   | 431   | 142 | 448   | 12            |  |
| Population. . . . .  | 20,400 | 107  | 1,035 | 2,376 | 4,283 | 3,934 | 3,306 | 1,301 | 1,675 | 552 | 1,801 | 30            |  |
| Grand Baie VCA-East (West in Pamp)                                 |        |  |       |       |       |       |       |       |       |     |       |               |  |
| Occupied housing units. . . . .                                    | 2,842  | 98   | 315   | 488   | 791   | 453   | 360   | 133   | 111   | 26  | 66    | 1             |  |
| Households. . . . .  | 2,940  | 98   | 320   | 497   | 796   | 458   | 380   | 138   | 121   | 36  | 95    | 1             |  |
| Population. . . . .  | 9,569  | 209  | 853   | 1,550 | 2,517 | 1,573 | 1,410 | 520   | 408   | 134 | 392   | 3             |  |
| Grand Gaube VCA  |        |  |       |       |       |       |       |       |       |     |       |               |  |
| Occupied housing units. . . . .                                    | 1,939  | 62   | 181   | 245   | 450   | 320   | 270   | 111   | 139   | 34  | 126   | 1             |  |
| Households. . . . .  | 2,177  | 62   | 185   | 252   | 476   | 348   | 298   | 141   | 173   | 44  | 197   | 1             |  |
| Population. . . . .  | 7,657  | 177  | 591   | 872   | 1,677 | 1,204 | 1,121 | 497   | 632   | 158 | 725   | 3             |  |
| Mapou VCA-North (South in Pamp)                                    |        |  |       |       |       |       |       |       |       |     |       |               |  |
| Occupied housing units. . . . .                                    | 342    | -  | 2     | 64    | 95    | 72    | 60    | 21    | 14    | 6   | 8     | -             |  |
| Households. . . . .  | 369    | -  | 2     | 64    | 98    | 76    | 67    | 28    | 15    | 7   | 12    | -             |  |
| Population. . . . .  | 1,285  | -  | 7     | 198   | 320   | 268   | 253   | 90    | 72    | 22  | 55    | -             |  |
| Petit Raffray VCA  |        |  |       |       |       |       |       |       |       |     |       |               |  |
| Occupied housing units. . . . .                                    | 2,173  | 23   | 113   | 244   | 502   | 363   | 432   | 128   | 177   | 45  | 144   | 2             |  |
| Households. . . . .  | 2,401  | 23   | 118   | 251   | 520   | 381   | 462   | 162   | 219   | 63  | 200   | 2             |  |
| Population. . . . .  | 9,234  | 67   | 356   | 850   | 1,884 | 1,497 | 1,873 | 655   | 920   | 265 | 865   | 2             |  |
| Piton VCA-East (West in Pamp)                                      |        |  |       |       |       |       |       |       |       |     |       |               |  |
| Occupied housing units. . . . .                                    | 877    | 7  | 31    | 81    | 177   | 169   | 188   | 68    | 77    | 31  | 47    | 1             |  |
| Households. . . . .  | 975    | 7  | 32    | 82    | 190   | 184   | 218   | 76    | 88    | 38  | 59    | 1             |  |
| Population. . . . .  | 3,408  | 13   | 87    | 247   | 619   | 650   | 779   | 305   | 338   | 147 | 221   | 2             |  |
| Plaines des Roches VCA-North                                       |        |  |       |       |       |       |       |       |       |     |       |               |  |
| Occupied housing units. . . . .                                    | 947    | 12   | 51    | 56    | 180   | 181   | 219   | 87    | 74    | 18  | 69    | -             |  |
| Households. . . . .  | 1,032  | 12   | 51    | 58    | 186   | 189   | 235   | 96    | 88    | 26  | 91    | -             |  |
| Population. . . . .  | 3,789  | 25   | 148   | 198   | 636   | 698   | 907   | 376   | 364   | 91  | 346   | -             |  |
| Poudre d'Or Hamlet VCA   |        |  |       |       |       |       |       |       |       |     |       |               |  |
| Occupied housing units. . . . .                                    | 625    | 12   | 18    | 35    | 146   | 157   | 118   | 49    | 40    | 11  | 39    | -             |  |
| Households. . . . .  | 635    | 12   | 18    | 36    | 147   | 160   | 121   | 50    | 40    | 11  | 40    | -             |  |
| Population. . . . .  | 2,357  | 34   | 52    | 122   | 499   | 572   | 461   | 204   | 169   | 57  | 187   | -             |  |
| Poudre d'Or VCA  |        |  |       |       |       |       |       |       |       |     |       |               |  |
| Occupied housing units. . . . .                                    | 1,009  | 32   | 99    | 135   | 269   | 151   | 140   | 45    | 58    | 21  | 59    | -             |  |
| Households. . . . .  | 1,114  | 32   | 102   | 142   | 279   | 167   | 156   | 49    | 79    | 26  | 82    | -             |  |
| Population. . . . .  | 4,096  | 82   | 298   | 484   | 1,019 | 658   | 605   | 196   | 301   | 121 | 332   | -             |  |
| Rivière du Rempart VCA   |        |  |       |       |       |       |       |       |       |     |       |               |  |
| Occupied housing units. . . . .                                    | 2,815  | 54   | 162   | 277   | 576   | 565   | 584   | 183   | 201   | 55  | 158   | -             |  |
| Households. . . . .  | 2,955  | 54   | 168   | 282   | 594   | 580   | 610   | 200   | 219   | 65  | 183   | -             |  |
| Population. . . . .  | 10,817 | 132  | 516   | 926   | 2,053 | 2,125 | 2,367 | 809   | 856   | 271 | 762   | -             |  |
| Roche Terre VCA  |        |  |       |       |       |       |       |       |       |     |       |               |  |
| Occupied housing units. . . . .                                    | 802    | 7  | 40    | 59    | 174   | 182   | 172   | 54    | 58    | 9   | 47    | -             |  |
| Households. . . . .  | 872    | 7  | 40    | 62    | 183   | 187   | 184   | 65    | 71    | 13  | 60    | -             |  |
| Population. . . . .  | 3,113  | 18   | 119   | 196   | 615   | 692   | 684   | 245   | 256   | 51  | 237   | -             |  |

(1) Excluding 27 homeless households with a population of 29.

Table HDU11 - Housing units occupied by private households(1), households and population by geographical location and number of rooms used for living purposes per housing unit

| Country, Districts,<br>Municipal Wards or<br>Village Council Areas | Total   | Number of rooms for living purposes per housing unit |       |        |        |        |        |       |       |       |       |               |  |
|--|---------|--|-------|--------|--------|--------|--------|-------|-------|-------|-------|---------------|--|
|  |         | 1  | 2     | 3      | 4      | 5      | 6      | 7     | 8     | 9     | 10+   | Not<br>stated |  |
| Roches Noires VCA-North  |         |  |       |        |        |        |        |       |       |       |       |               |  |
| Occupied housing units. . . . .                                    | 1,375   | 21   | 127   | 148    | 295    | 241    | 266    | 67    | 77    | 26    | 107   | -             |  |
| Households. . . . .  | 1,509   | 21   | 127   | 152    | 307    | 255    | 291    | 79    | 90    | 35    | 152   | -             |  |
| Population. . . . .  | 5,470   | 56   | 366   | 528    | 1,130  | 925    | 1,064  | 309   | 364   | 121   | 607   | -             |  |
| The Vale VCA   |         |  |       |        |        |        |        |       |       |       |       |               |  |
| Occupied housing units. . . . .                                    | 963     | 5  | 65    | 93     | 244    | 203    | 176    | 52    | 64    | 20    | 41    | -             |  |
| Households. . . . .  | 1,027   | 5  | 65    | 94     | 254    | 210    | 188    | 63    | 74    | 24    | 50    | -             |  |
| Population. . . . .  | 3,869   | 14   | 189   | 343    | 897    | 801    | 738    | 276   | 308   | 108   | 195   | -             |  |
| Villebague VCA-East  |         |  |       |        |        |        |        |       |       |       |       |               |  |
| Occupied housing units. . . . .                                    | 21      | -  | -     | 1      | 1      | 7      | 5      | 5     | 1     | -     | 1     | -             |  |
| Households. . . . .  | 21      | -  | -     | 1      | 1      | 7      | 5      | 5     | 1     | -     | 1     | -             |  |
| Population. . . . .  | 72      | -  | -     | 1      | 3      | 28     | 22     | 13    | 3     | -     | 2     | -             |  |
| FLACQ DISTRICT-wholly rural  |         |  |       |        |        |        |        |       |       |       |       |               |  |
| Occupied housing units. . . . .                                    | 33,819  | 632  | 3,143 | 4,575  | 8,138  | 5,984  | 5,727  | 1,827 | 1,909 | 460   | 1,410 | 14            |  |
| Households. . . . .  | 36,625  | 632  | 3,184 | 4,707  | 8,502  | 6,372  | 6,263  | 2,103 | 2,330 | 596   | 1,921 | 15            |  |
| Population. . . . .  | 135,389 | 1,446  | 9,901 | 16,167 | 30,570 | 24,287 | 24,452 | 8,625 | 9,292 | 2,449 | 8,157 | 43            |  |
| Amaury VCA-South(North in RR)                                      |         |  |       |        |        |        |        |       |       |       |       |               |  |
| Occupied housing units. . . . .                                    | 77      | -  | 10    | 6      | 16     | 28     | 12     | 3     | 2     | -     | -     | -             |  |
| Households. . . . .  | 91      | -  | 10    | 7      | 19     | 33     | 15     | 3     | 4     | -     | -     | -             |  |
| Population. . . . .  | 313     | -  | 32    | 24     | 67     | 111    | 54     | 14    | 11    | -     | -     | -             |  |
| Bel Air Riv. Sèche VCA   |         |  |       |        |        |        |        |       |       |       |       |               |  |
| Occupied housing units. . . . .                                    | 4,443   | 76   | 361   | 607    | 1,144  | 889    | 720    | 228   | 236   | 50    | 129   | 3             |  |
| Households. . . . .  | 4,845   | 76   | 365   | 625    | 1,193  | 961    | 806    | 274   | 303   | 63    | 176   | 3             |  |
| Population. . . . .  | 17,677  | 195  | 1,098 | 2,055  | 4,185  | 3,633  | 3,103  | 1,143 | 1,203 | 257   | 798   | 7             |  |
| Bon Accueil VCA  |         |  |       |        |        |        |        |       |       |       |       |               |  |
| Occupied housing units. . . . .                                    | 1,478   | 31   | 84    | 160    | 369    | 236    | 268    | 90    | 118   | 29    | 93    | -             |  |
| Households. . . . .  | 1,616   | 31   | 87    | 166    | 385    | 250    | 289    | 96    | 137   | 40    | 135   | -             |  |
| Population. . . . .  | 6,282   | 78   | 264   | 575    | 1,434  | 1,006  | 1,148  | 421   | 608   | 146   | 602   | -             |  |
| Brisée Verdière VCA-South(N.in RR)                                 |         |  |       |        |        |        |        |       |       |       |       |               |  |
| Occupied housing units. . . . .                                    | 1,833   | 50   | 106   | 177    | 388    | 283    | 411    | 114   | 131   | 30    | 142   | 1             |  |
| Households. . . . .  | 2,023   | 50   | 108   | 182    | 412    | 301    | 448    | 131   | 161   | 36    | 193   | 1             |  |
| Population. . . . .  | 7,534   | 90   | 317   | 606    | 1,478  | 1,126  | 1,761  | 526   | 631   | 168   | 828   | 3             |  |
| Camp de Masque Pavé VCA  |         |  |       |        |        |        |        |       |       |       |       |               |  |
| Occupied housing units. . . . .                                    | 1,046   | 21   | 67    | 84     | 212    | 203    | 235    | 66    | 83    | 28    | 47    | -             |  |
| Households. . . . .  | 1,112   | 21   | 69    | 89     | 224    | 214    | 249    | 73    | 90    | 31    | 52    | -             |  |
| Population. . . . .  | 4,278   | 57   | 191   | 291    | 811    | 814    | 1,039  | 306   | 370   | 148   | 251   | -             |  |
| Camp de Masque VCA   |         |  |       |        |        |        |        |       |       |       |       |               |  |
| Occupied housing units. . . . .                                    | 687     | 4  | 37    | 95     | 155    | 147    | 131    | 51    | 31    | 11    | 25    | -             |  |
| Households. . . . .  | 711     | 4  | 37    | 96     | 157    | 153    | 138    | 52    | 33    | 11    | 30    | -             |  |
| Population. . . . .  | 2,714   | 13   | 108   | 319    | 584    | 593    | 542    | 235   | 140   | 41    | 139   | -             |  |

(1) Excluding 27 homeless households with a population of 29.

Table HDU11 - Housing units occupied by private households(1), households and population by geographical location and number of rooms used for living purposes per housing unit

| Country, Districts,<br>Municipal Wards or<br>Village Council Areas | Total  | Number of rooms for living purposes per housing unit |       |       |       |       |       |     |     |     |     | Not<br>stated |  |
|--|--------|--|-------|-------|-------|-------|-------|-----|-----|-----|-----|---------------|--|
|  |        | 1  | 2     | 3     | 4     | 5     | 6     | 7   | 8   | 9   | 10+ |               |  |
| Camp Ithier VCA  |        |  |       |       |       |       |       |     |     |     |     |               |  |
| Occupied housing units. . . . .                                    | 1,093  | 19   | 86    | 96    | 241   | 173   | 203   | 75  | 96  | 20  | 83  | 1             |  |
| Households. . . . .  | 1,135  | 19   | 86    | 98    | 241   | 175   | 209   | 78  | 112 | 20  | 96  | 1             |  |
| Population. . . . .  | 4,327  | 52   | 283   | 317   | 899   | 674   | 842   | 316 | 456 | 88  | 395 | 5             |  |
| Centre de Flacq VCA  |        |  |       |       |       |       |       |     |     |     |     |               |  |
| Occupied housing units. . . . .                                    | 4,154  | 46   | 380   | 667   | 1,110 | 786   | 573   | 201 | 210 | 39  | 139 | 3             |  |
| Households. . . . .  | 4,366  | 46   | 383   | 673   | 1,135 | 813   | 615   | 225 | 244 | 42  | 187 | 3             |  |
| Population. . . . .  | 15,754 | 92   | 1,166 | 2,298 | 3,920 | 3,067 | 2,395 | 913 | 947 | 164 | 786 | 6             |  |
| Clémencia VCA  |        |  |       |       |       |       |       |     |     |     |     |               |  |
| Occupied housing units. . . . .                                    | 451    | 3  | 50    | 53    | 146   | 60    | 76    | 20  | 31  | 3   | 9   | -             |  |
| Households. . . . .  | 486    | 3  | 50    | 54    | 153   | 63    | 87    | 23  | 38  | 5   | 10  | -             |  |
| Population. . . . .  | 1,849  | 6  | 147   | 174   | 584   | 254   | 349   | 92  | 170 | 25  | 48  | -             |  |
| Écroignard VCA   |        |  |       |       |       |       |       |     |     |     |     |               |  |
| Occupied housing units. . . . .                                    | 1,523  | 12   | 87    | 150   | 369   | 265   | 392   | 52  | 99  | 15  | 82  | -             |  |
| Households. . . . .  | 1,662  | 12   | 87    | 152   | 381   | 281   | 420   | 59  | 128 | 21  | 121 | -             |  |
| Population. . . . .  | 6,069  | 25   | 252   | 513   | 1,340 | 1,029 | 1,608 | 232 | 518 | 87  | 465 | -             |  |
| Grand River South-East VCA   |        |  |       |       |       |       |       |     |     |     |     |               |  |
| Occupied housing units. . . . .                                    | 509    | 15   | 78    | 117   | 192   | 54    | 40    | 5   | 5   | 2   | 1   | -             |  |
| Households. . . . .  | 552    | 15   | 78    | 124   | 199   | 70    | 50    | 5   | 5   | 4   | 2   | -             |  |
| Population. . . . .  | 2,115  | 42   | 255   | 481   | 754   | 305   | 213   | 25  | 22  | 12  | 6   | -             |  |
| Lalmatie VCA-East(West in Moka)                                    |        |  |       |       |       |       |       |     |     |     |     |               |  |
| Occupied housing units. . . . .                                    | 2,511  | 42   | 281   | 374   | 578   | 407   | 376   | 141 | 150 | 41  | 121 | -             |  |
| Households. . . . .  | 2,750  | 42   | 283   | 384   | 599   | 439   | 417   | 171 | 187 | 55  | 173 | -             |  |
| Population. . . . .  | 10,416 | 87   | 888   | 1,382 | 2,242 | 1,724 | 1,628 | 728 | 780 | 232 | 725 | -             |  |
| Laventure VCA  |        |  |       |       |       |       |       |     |     |     |     |               |  |
| Occupied housing units. . . . .                                    | 1,524  | 25   | 77    | 118   | 346   | 348   | 312   | 104 | 78  | 34  | 79  | 3             |  |
| Households. . . . .  | 1,667  | 25   | 80    | 125   | 362   | 368   | 342   | 118 | 95  | 49  | 100 | 3             |  |
| Population. . . . .  | 6,038  | 60   | 209   | 399   | 1,269 | 1,371 | 1,286 | 485 | 367 | 197 | 389 | 6             |  |
| Mare La Chaux VCA  |        |  |       |       |       |       |       |     |     |     |     |               |  |
| Occupied housing units. . . . .                                    | 499    | 11   | 56    | 76    | 148   | 79    | 69    | 25  | 21  | 4   | 10  | -             |  |
| Households. . . . .  | 521    | 11   | 58    | 78    | 154   | 88    | 69    | 26  | 23  | 4   | 10  | -             |  |
| Population. . . . .  | 1,951  | 19   | 203   | 271   | 583   | 328   | 276   | 105 | 97  | 26  | 43  | -             |  |
| Médine Camp de Masque East VCA                                     |        |  |       |       |       |       |       |     |     |     |     |               |  |
| Occupied housing units. . . . .                                    | 1,325  | 19   | 96    | 181   | 320   | 244   | 193   | 88  | 93  | 22  | 69  | -             |  |
| Households. . . . .  | 1,473  | 19   | 100   | 183   | 330   | 256   | 228   | 103 | 124 | 28  | 102 | -             |  |
| Population. . . . .  | 5,588  | 36   | 271   | 632   | 1,226 | 997   | 910   | 484 | 479 | 126 | 427 | -             |  |
| Montagne Blanche VCA - East  |        |  |       |       |       |       |       |     |     |     |     |               |  |
| Occupied housing units. . . . .                                    | 273    | 2  | 9     | 20    | 53    | 66    | 63    | 25  | 16  | 5   | 14  | -             |  |
| Households. . . . .  | 293    | 2  | 9     | 21    | 54    | 70    | 67    | 31  | 17  | 7   | 15  | -             |  |
| Population. . . . .  | 1,067  | 10   | 26    | 71    | 176   | 253   | 248   | 115 | 71  | 25  | 72  | -             |  |
| Olivia VCA   |        |  |       |       |       |       |       |     |     |     |     |               |  |
| Occupied housing units. . . . .                                    | 778    | 21   | 139   | 100   | 146   | 119   | 143   | 34  | 26  | 7   | 42  | 1             |  |
| Households. . . . .  | 947    | 21   | 143   | 108   | 180   | 143   | 173   | 51  | 36  | 14  | 77  | 1             |  |
| Population. . . . .  | 3,668  | 36   | 495   | 451   | 669   | 571   | 709   | 204 | 134 | 53  | 345 | 1             |  |

(1) Excluding 27 homeless households with a population of 29.

Table HDU11 - Housing units occupied by private households(1), households and population by geographical location and number of rooms used for living purposes per housing unit

| Country, Districts,<br>Municipal Wards or<br>Village Council Areas | Total   | Number of rooms for living purposes per housing unit |       |        |        |        |        |       |       |       |       | Not<br>stated |
|--|---------|--|-------|--------|--------|--------|--------|-------|-------|-------|-------|---------------|
|  |         | 1  | 2     | 3      | 4      | 5      | 6      | 7     | 8     | 9     | 10+   |               |
| Plaines des Roches VCA - South                                     |         |  |       |        |        |        |        |       |       |       |       |               |
| Occupied housing units. . . . .                                    | 72      | -  | 3     | 8      | 18     | 18     | 11     | 1     | 11    | 2     | -     | -             |
| Households. . . . .  | 75      | -  | 3     | 8      | 18     | 19     | 12     | 1     | 11    | 3     | -     | -             |
| Population. . . . .  | 272     | -  | 7     | 28     | 55     | 75     | 48     | 7     | 38    | 14    | -     | -             |
| Poste de Flacq VCA   |         |  |       |        |        |        |        |       |       |       |       |               |
| Occupied housing units. . . . .                                    | 2,128   | 63   | 342   | 498    | 456    | 275    | 271    | 85    | 72    | 18    | 48    | -             |
| Households. . . . .  | 2,334   | 63   | 344   | 514    | 495    | 301    | 299    | 102   | 112   | 27    | 77    | -             |
| Population. . . . .  | 8,522   | 131  | 1,118 | 1,867  | 1,818  | 1,157  | 1,171  | 412   | 430   | 96    | 322   | -             |
| Quatre Cocos VCA   |         |  |       |        |        |        |        |       |       |       |       |               |
| Occupied housing units. . . . .                                    | 1,473   | 56   | 237   | 211    | 354    | 195    | 234    | 52    | 65    | 18    | 51    | -             |
| Households. . . . .  | 1,578   | 56   | 240   | 219    | 371    | 207    | 255    | 62    | 79    | 28    | 61    | -             |
| Population. . . . .  | 5,867   | 157  | 820   | 806    | 1,374  | 783    | 997    | 231   | 312   | 112   | 275   | -             |
| Quatre Soeurs VCA  |         |  |       |        |        |        |        |       |       |       |       |               |
| Occupied housing units. . . . .                                    | 796     | 30   | 113   | 94     | 220    | 101    | 112    | 30    | 48    | 17    | 31    | -             |
| Households. . . . .  | 914     | 30   | 114   | 96     | 254    | 121    | 129    | 41    | 57    | 24    | 48    | -             |
| Population. . . . .  | 3,324   | 55   | 353   | 354    | 916    | 477    | 482    | 159   | 250   | 86    | 192   | -             |
| Queen Victoria VCA   |         |  |       |        |        |        |        |       |       |       |       |               |
| Occupied housing units. . . . .                                    | 778     | 20   | 76    | 135    | 184    | 161    | 120    | 32    | 28    | 7     | 15    | -             |
| Households. . . . .  | 823     | 20   | 76    | 138    | 190    | 167    | 129    | 36    | 37    | 7     | 23    | -             |
| Population. . . . .  | 2,920   | 51   | 232   | 421    | 660    | 637    | 535    | 128   | 135   | 31    | 90    | -             |
| Sébastopol VCA   |         |  |       |        |        |        |        |       |       |       |       |               |
| Occupied housing units. . . . .                                    | 1,356   | 26   | 146   | 188    | 324    | 247    | 227    | 73    | 62    | 10    | 51    | 2             |
| Households. . . . .  | 1,445   | 26   | 150   | 195    | 332    | 259    | 240    | 82    | 72    | 15    | 71    | 3             |
| Population. . . . .  | 5,574   | 64   | 487   | 661    | 1,281  | 1,043  | 974    | 357   | 302   | 61    | 329   | 15            |
| St Julien (Haut de Flacq) VCA-East                                 |         |  |       |        |        |        |        |       |       |       |       |               |
| Occupied housing units. . . . .                                    | 651     | 6  | 73    | 120    | 165    | 104    | 83     | 49    | 32    | 6     | 13    | -             |
| Households. . . . .  | 679     | 6  | 73    | 121    | 168    | 107    | 87     | 54    | 36    | 6     | 21    | -             |
| Population. . . . .  | 2,395   | 12   | 225   | 414    | 584    | 391    | 317    | 201   | 142   | 27    | 82    | -             |
| St Julien D'Hotman VCA-East  |         |  |       |        |        |        |        |       |       |       |       |               |
| Occupied housing units. . . . .                                    | 899     | 2  | 17    | 39     | 145    | 237    | 213    | 90    | 76    | 18    | 62    | -             |
| Households. . . . .  | 960     | 2  | 17    | 39     | 154    | 247    | 232    | 97    | 81    | 22    | 69    | -             |
| Population. . . . .  | 3,295   | 4  | 54    | 99     | 492    | 842    | 812    | 349   | 283   | 93    | 267   | -             |
| Trou D'Eau Douce VCA   |         |  |       |        |        |        |        |       |       |       |       |               |
| Occupied housing units. . . . .                                    | 1,462   | 32   | 132   | 201    | 339    | 259    | 239    | 93    | 89    | 24    | 54    | -             |
| Households. . . . .  | 1,567   | 32   | 134   | 212    | 342    | 266    | 258    | 109   | 108   | 34    | 72    | -             |
| Population. . . . .  | 5,580   | 74   | 400   | 658    | 1,169  | 1,026  | 1,005  | 437   | 396   | 134   | 281   | -             |
| GRAND PORT DISTRICT-wholly rural                                   |         |  |       |        |        |        |        |       |       |       |       |               |
| Occupied housing units. . . . .                                    | 28,339  | 524  | 2,702 | 4,527  | 6,994  | 5,426  | 3,903  | 1,500 | 1,261 | 442   | 1,053 | 7             |
| Households. . . . .  | 30,360  | 524  | 2,733 | 4,621  | 7,210  | 5,650  | 4,247  | 1,735 | 1,525 | 590   | 1,518 | 7             |
| Population. . . . .  | 110,247 | 1,276  | 8,282 | 15,439 | 25,660 | 21,039 | 16,431 | 6,938 | 6,297 | 2,461 | 6,395 | 29            |

(1) Excluding 27 homeless households with a population of 29.

Table HDU11 - Housing units occupied by private households(1), households and population by geographical location and number of rooms used for living purposes per housing unit

| Country, Districts,<br>Municipal Wards or<br>Village Council Areas | Total  | Number of rooms for living purposes per housing unit |       |       |       |       |       |     |     |     |     |               |
|--|--------|--|-------|-------|-------|-------|-------|-----|-----|-----|-----|---------------|
|  |        | 1  | 2     | 3     | 4     | 5     | 6     | 7   | 8   | 9   | 10+ | Not<br>stated |
| Bambous Virieux VCA  |        |  |       |       |       |       |       |     |     |     |     |               |
| Occupied housing units. . . . .                                    | 395    | 23   | 93    | 58    | 82    | 61    | 42    | 12  | 11  | 3   | 9   | 1             |
| Households. . . . .  | 429    | 23   | 95    | 62    | 85    | 64    | 49    | 16  | 17  | 5   | 12  | 1             |
| Population. . . . .  | 1,523  | 57   | 302   | 208   | 310   | 245   | 202   | 63  | 56  | 18  | 58  | 4             |
| Bananes VCA  |        |  |       |       |       |       |       |     |     |     |     |               |
| Occupied housing units. . . . .                                    | 179    | 2  | 12    | 36    | 36    | 29    | 29    | 10  | 17  | 3   | 4   | 1             |
| Households. . . . .  | 179    | 2  | 12    | 36    | 36    | 29    | 29    | 10  | 17  | 3   | 4   | 1             |
| Population. . . . .  | 678    | 5  | 34    | 111   | 129   | 110   | 124   | 49  | 82  | 10  | 18  | 6             |
| Beau Vallon VCA  |        |  |       |       |       |       |       |     |     |     |     |               |
| Occupied housing units. . . . .                                    | 1,889  | 63   | 196   | 448   | 510   | 296   | 176   | 95  | 48  | 24  | 33  | -             |
| Households. . . . .  | 2,002  | 63   | 200   | 451   | 519   | 314   | 195   | 110 | 63  | 36  | 51  | -             |
| Population. . . . .  | 6,962  | 186  | 667   | 1,525 | 1,766 | 1,110 | 689   | 424 | 238 | 154 | 203 | -             |
| Bois des Amourettes VCA  |        |  |       |       |       |       |       |     |     |     |     |               |
| Occupied housing units. . . . .                                    | 437    | 10   | 82    | 70    | 97    | 70    | 40    | 24  | 21  | 8   | 15  | -             |
| Households. . . . .  | 483    | 10   | 83    | 74    | 109   | 77    | 44    | 32  | 27  | 9   | 18  | -             |
| Population. . . . .  | 1,879  | 21   | 272   | 250   | 421   | 320   | 189   | 151 | 117 | 46  | 92  | -             |
| Cluny VCA  |        |  |       |       |       |       |       |     |     |     |     |               |
| Occupied housing units. . . . .                                    | 384    | 7  | 38    | 87    | 118   | 54    | 42    | 12  | 16  | 2   | 8   | -             |
| Households. . . . .  | 432    | 7  | 39    | 90    | 130   | 61    | 56    | 15  | 20  | 6   | 8   | -             |
| Population. . . . .  | 1,544  | 14   | 119   | 288   | 479   | 243   | 207   | 57  | 78  | 24  | 35  | -             |
| Grand Bel Air VCA  |        |  |       |       |       |       |       |     |     |     |     |               |
| Occupied housing units. . . . .                                    | 385    | 15   | 69    | 98    | 98    | 54    | 36    | 7   | 7   | -   | 1   | -             |
| Households. . . . .  | 403    | 15   | 70    | 101   | 100   | 59    | 38    | 10  | 9   | -   | 1   | -             |
| Population. . . . .  | 1,506  | 40   | 226   | 367   | 407   | 234   | 148   | 41  | 38  | -   | 5   | -             |
| Grand Sable VCA  |        |  |       |       |       |       |       |     |     |     |     |               |
| Occupied housing units. . . . .                                    | 517    | 26   | 94    | 71    | 146   | 71    | 65    | 16  | 13  | 6   | 8   | 1             |
| Households. . . . .  | 557    | 26   | 95    | 74    | 157   | 73    | 78    | 21  | 14  | 7   | 11  | 1             |
| Population. . . . .  | 2,157  | 79   | 327   | 280   | 598   | 317   | 324   | 78  | 62  | 41  | 47  | 4             |
| L'Escalier VCA - East  |        |  |       |       |       |       |       |     |     |     |     |               |
| Occupied housing units. . . . .                                    | 2,086  | 18   | 100   | 225   | 516   | 546   | 341   | 137 | 99  | 29  | 73  | 2             |
| Households. . . . .  | 2,268  | 18   | 102   | 232   | 544   | 572   | 379   | 164 | 117 | 39  | 99  | 2             |
| Population. . . . .  | 7,809  | 58   | 243   | 732   | 1,766 | 2,034 | 1,387 | 620 | 442 | 149 | 370 | 8             |
| Mahébourg VCA  |        |  |       |       |       |       |       |     |     |     |     |               |
| Occupied housing units. . . . .                                    | 4,233  | 89   | 447   | 806   | 1,124 | 782   | 581   | 172 | 120 | 32  | 80  | -             |
| Households. . . . .  | 4,320  | 89   | 450   | 809   | 1,134 | 798   | 604   | 183 | 129 | 36  | 88  | -             |
| Population. . . . .  | 15,153 | 195  | 1,276 | 2,632 | 3,990 | 2,893 | 2,331 | 722 | 544 | 160 | 410 | -             |
| Mare Chicose VCA   |        |  |       |       |       |       |       |     |     |     |     |               |
| Occupied housing units. . . . .                                    | 88     | 3  | 7     | 7     | 17    | 11    | 21    | 10  | 6   | 1   | 5   | -             |
| Households. . . . .  | 90     | 3  | 7     | 7     | 17    | 11    | 21    | 11  | 6   | 1   | 6   | -             |
| Population. . . . .  | 327    | 3  | 23    | 29    | 62    | 36    | 80    | 44  | 22  | 5   | 23  | -             |
| Mare d'Albert VCA  |        |  |       |       |       |       |       |     |     |     |     |               |
| Occupied housing units. . . . .                                    | 1,253  | 9  | 80    | 266   | 371   | 228   | 132   | 69  | 49  | 17  | 31  | 1             |
| Households. . . . .  | 1,295  | 9  | 81    | 269   | 376   | 232   | 146   | 76  | 55  | 17  | 33  | 1             |
| Population. . . . .  | 4,703  | 13   | 251   | 889   | 1,343 | 884   | 557   | 302 | 227 | 81  | 152 | 4             |

(1) Excluding 27 homeless households with a population of 29.



Table HDU11 - Housing units occupied by private households(1), households and population by geographical location and number of rooms used for living purposes per housing unit

| Country, Districts,<br>Municipal Wards or<br>Village Council Areas | Total  | Number of rooms for living purposes per housing unit |     |       |       |       |       |     |     |     |       | Not<br>stated |  |  |
|--|--------|--|-----|-------|-------|-------|-------|-----|-----|-----|-------|---------------|--|--|
|  |        | 1  | 2   | 3     | 4     | 5     | 6     | 7   | 8   | 9   | 10+   |               |  |  |
| Mare Tabac VCA   |        |  |     |       |       |       |       |     |     |     |       |               |  |  |
| Occupied housing units. . . . .                                    | 684    | 4  | 43  | 62    | 107   | 163   | 119   | 60  | 66  | 19  | 41    | -             |  |  |
| Households. . . . .  | 723    | 4  | 44  | 64    | 107   | 167   | 123   | 63  | 80  | 22  | 49    | -             |  |  |
| Population. . . . .  | 2,718  | 8  | 136 | 214   | 354   | 613   | 482   | 251 | 319 | 103 | 238   | -             |  |  |
| New Grove VCA  |        |  |     |       |       |       |       |     |     |     |       |               |  |  |
| Occupied housing units. . . . .                                    | 2,672  | 19   | 227 | 344   | 651   | 639   | 357   | 154 | 135 | 40  | 106   | -             |  |  |
| Households. . . . .  | 2,830  | 19   | 231 | 353   | 661   | 657   | 382   | 173 | 162 | 51  | 141   | -             |  |  |
| Population. . . . .  | 10,469 | 36   | 736 | 1,182 | 2,325 | 2,501 | 1,522 | 681 | 663 | 218 | 605   | -             |  |  |
| Nouvelle France VCA  |        |  |     |       |       |       |       |     |     |     |       |               |  |  |
| Occupied housing units. . . . .                                    | 1,775  | 15   | 75  | 174   | 419   | 393   | 322   | 143 | 106 | 49  | 79    | -             |  |  |
| Households. . . . .  | 1,922  | 15   | 76  | 177   | 424   | 418   | 356   | 162 | 133 | 59  | 102   | -             |  |  |
| Population. . . . .  | 6,994  | 29   | 216 | 523   | 1,480 | 1,545 | 1,356 | 651 | 521 | 230 | 443   | -             |  |  |
| Old Grand Port VCA   |        |  |     |       |       |       |       |     |     |     |       |               |  |  |
| Occupied housing units. . . . .                                    | 788    | 23   | 136 | 171   | 193   | 127   | 89    | 31  | 11  | 3   | 4     | -             |  |  |
| Households. . . . .  | 853    | 23   | 138 | 184   | 200   | 140   | 102   | 38  | 17  | 4   | 7     | -             |  |  |
| Population. . . . .  | 2,962  | 57   | 382 | 613   | 720   | 529   | 383   | 165 | 62  | 20  | 31    | -             |  |  |
| Petit Bel Air VCA  |        |  |     |       |       |       |       |     |     |     |       |               |  |  |
| Occupied housing units. . . . .                                    | 334    | 4  | 64  | 151   | 68    | 12    | 28    | 5   | 2   | -   | -     | -             |  |  |
| Households. . . . .  | 346    | 4  | 64  | 152   | 73    | 12    | 32    | 7   | 2   | -   | -     | -             |  |  |
| Population. . . . .  | 1,203  | 4  | 187 | 505   | 271   | 56    | 135   | 39  | 6   | -   | -     | -             |  |  |
| Plaine Magnien VCA   |        |  |     |       |       |       |       |     |     |     |       |               |  |  |
| Occupied housing units. . . . .                                    | 2,411  | 41   | 210 | 365   | 629   | 427   | 306   | 115 | 130 | 46  | 142   | -             |  |  |
| Households. . . . .  | 2,677  | 41   | 212 | 369   | 656   | 448   | 339   | 142 | 157 | 68  | 245   | -             |  |  |
| Population. . . . .  | 10,002 | 110  | 671 | 1,290 | 2,423 | 1,665 | 1,333 | 568 | 701 | 280 | 961   | -             |  |  |
| Rivière des Créoles VCA  |        |  |     |       |       |       |       |     |     |     |       |               |  |  |
| Occupied housing units. . . . .                                    | 781    | 34   | 109 | 140   | 215   | 123   | 96    | 20  | 20  | 8   | 16    | -             |  |  |
| Households. . . . .  | 838    | 34   | 109 | 141   | 220   | 125   | 111   | 27  | 28  | 16  | 27    | -             |  |  |
| Population. . . . .  | 3,127  | 87   | 345 | 502   | 854   | 503   | 430   | 116 | 113 | 67  | 110   | -             |  |  |
| Riv. du Poste VCA-East   |        |  |     |       |       |       |       |     |     |     |       |               |  |  |
| Occupied housing units. . . . .                                    | 325    | 1  | 10  | 33    | 66    | 68    | 74    | 27  | 19  | 5   | 22    | -             |  |  |
| Households. . . . .  | 348    | 1  | 10  | 33    | 69    | 71    | 79    | 30  | 23  | 6   | 26    | -             |  |  |
| Population. . . . .  | 1,295  | 3  | 27  | 94    | 224   | 263   | 328   | 122 | 86  | 24  | 124   | -             |  |  |
| Rose Belle VCA   |        |  |     |       |       |       |       |     |     |     |       |               |  |  |
| Occupied housing units. . . . .                                    | 2,926  | 48   | 283 | 391   | 641   | 563   | 424   | 165 | 171 | 57  | 183   | -             |  |  |
| Households. . . . .  | 3,202  | 48   | 284 | 397   | 666   | 582   | 448   | 188 | 214 | 88  | 287   | -             |  |  |
| Population. . . . .  | 11,826 | 106  | 827 | 1,386 | 2,397 | 2,182 | 1,765 | 745 | 877 | 346 | 1,195 | -             |  |  |
| St Hubert VCA  |        |  |     |       |       |       |       |     |     |     |       |               |  |  |
| Occupied housing units. . . . .                                    | 779    | 35   | 122 | 155   | 191   | 99    | 107   | 23  | 18  | 12  | 17    | -             |  |  |
| Households. . . . .  | 822    | 35   | 123 | 160   | 201   | 103   | 113   | 29  | 21  | 16  | 21    | -             |  |  |
| Population. . . . .  | 3,160  | 92   | 411 | 577   | 805   | 426   | 460   | 124 | 87  | 78  | 100   | -             |  |  |
| Trois Boutiques VCA  |        |  |     |       |       |       |       |     |     |     |       |               |  |  |
| Occupied housing units. . . . .                                    | 1,776  | 31   | 104 | 156   | 443   | 383   | 280   | 113 | 96  | 51  | 118   | 1             |  |  |
| Households. . . . .  | 1,989  | 31   | 107 | 166   | 466   | 401   | 312   | 137 | 116 | 62  | 190   | 1             |  |  |
| Population. . . . .  | 7,330  | 67   | 308 | 534   | 1,616 | 1,476 | 1,184 | 562 | 541 | 245 | 794   | 3             |  |  |

(1) Excluding 27 homeless households with a population of 29.

Table HDU11 - Housing units occupied by private households(1), households and population by geographical location and number of rooms used for living purposes per housing unit

| Country, Districts,<br>Municipal Wards or<br>Village Council Areas | Total  | Number of rooms for living purposes per housing unit |       |       |        |        |        |       |       |       |       |               |  |  |
|--|--------|--|-------|-------|--------|--------|--------|-------|-------|-------|-------|---------------|--|--|
|  |        | 1  | 2     | 3     | 4      | 5      | 6      | 7     | 8     | 9     | 10+   | Not<br>stated |  |  |
| Union Park VCA   |        |  |       |       |        |        |        |       |       |       |       |               |  |  |
| Occupied housing units. . . . .                                    | 1,242  | 4  | 101   | 213   | 256    | 227    | 196    | 80    | 80    | 27    | 58    | -             |  |  |
| Households. . . . .  | 1,352  | 4  | 101   | 220   | 260    | 236    | 211    | 91    | 98    | 39    | 92    | -             |  |  |
| Population. . . . .  | 4,920  | 6  | 296   | 708   | 920    | 854    | 815    | 363   | 415   | 162   | 381   | -             |  |  |
| SAVANNE DISTRICT-wholly rural                                      |        |  |       |       |        |        |        |       |       |       |       |               |  |  |
| Occupied housing units. . . . .                                    | 17,518 | 325  | 1,445 | 2,572 | 4,146  | 3,671  | 2,712  | 1,099 | 786   | 271   | 491   | -             |  |  |
| Households. . . . .  | 18,992 | 325  | 1,475 | 2,639 | 4,328  | 3,921  | 3,017  | 1,311 | 986   | 353   | 637   | -             |  |  |
| Population. . . . .  | 67,145 | 754  | 4,440 | 8,736 | 14,784 | 14,335 | 11,196 | 5,069 | 3,866 | 1,359 | 2,606 | -             |  |  |
| Baie du Cap VCA  |        |  |       |       |        |        |        |       |       |       |       |               |  |  |
| Occupied housing units. . . . .                                    | 614    | 11   | 112   | 115   | 166    | 88     | 65     | 18    | 25    | 5     | 9     | -             |  |  |
| Households. . . . .  | 663    | 11   | 112   | 116   | 170    | 94     | 78     | 27    | 36    | 6     | 13    | -             |  |  |
| Population. . . . .  | 2,400  | 23   | 344   | 371   | 610    | 395    | 332    | 113   | 125   | 39    | 48    | -             |  |  |
| Bel Ombre VCA  |        |  |       |       |        |        |        |       |       |       |       |               |  |  |
| Occupied housing units. . . . .                                    | 632    | 19   | 81    | 148   | 195    | 114    | 47     | 13    | 8     | 1     | 6     | -             |  |  |
| Households. . . . .  | 650    | 19   | 81    | 148   | 196    | 120    | 50     | 14    | 11    | 1     | 10    | -             |  |  |
| Population. . . . .  | 2,434  | 40   | 265   | 551   | 705    | 501    | 222    | 53    | 54    | 1     | 42    | -             |  |  |
| Bénarès VCA  |        |  |       |       |        |        |        |       |       |       |       |               |  |  |
| Occupied housing units. . . . .                                    | 558    | 11   | 58    | 117   | 150    | 102    | 55     | 33    | 18    | 5     | 9     | -             |  |  |
| Households. . . . .  | 673    | 11   | 59    | 121   | 171    | 123    | 83     | 49    | 29    | 9     | 18    | -             |  |  |
| Population. . . . .  | 2,194  | 25   | 198   | 388   | 570    | 417    | 271    | 160   | 96    | 23    | 46    | -             |  |  |
| Bois Chéri VCA   |        |  |       |       |        |        |        |       |       |       |       |               |  |  |
| Occupied housing units. . . . .                                    | 858    | 10   | 95    | 119   | 210    | 140    | 161    | 57    | 36    | 12    | 18    | -             |  |  |
| Households. . . . .  | 929    | 10   | 97    | 123   | 225    | 149    | 176    | 65    | 42    | 15    | 27    | -             |  |  |
| Population. . . . .  | 3,484  | 22   | 307   | 465   | 762    | 586    | 673    | 278   | 192   | 71    | 128   | -             |  |  |
| Britannia VCA  |        |  |       |       |        |        |        |       |       |       |       |               |  |  |
| Occupied housing units. . . . .                                    | 316    | -  | 28    | 123   | 93     | 43     | 10     | 7     | 6     | 4     | 2     | -             |  |  |
| Households. . . . .  | 340    | -  | 28    | 125   | 99     | 46     | 11     | 8     | 10    | 8     | 5     | -             |  |  |
| Population. . . . .  | 1,266  | -  | 85    | 447   | 365    | 198    | 40     | 51    | 31    | 31    | 18    | -             |  |  |
| Camp Diable VCA  |        |  |       |       |        |        |        |       |       |       |       |               |  |  |
| Occupied housing units. . . . .                                    | 1,226  | 22   | 80    | 159   | 324    | 303    | 172    | 76    | 52    | 11    | 27    | -             |  |  |
| Households. . . . .  | 1,359  | 22   | 81    | 165   | 345    | 340    | 190    | 95    | 76    | 12    | 33    | -             |  |  |
| Population. . . . .  | 4,808  | 46   | 241   | 528   | 1,181  | 1,235  | 737    | 369   | 272   | 54    | 145   | -             |  |  |
| Chamouny VCA   |        |  |       |       |        |        |        |       |       |       |       |               |  |  |
| Occupied housing units. . . . .                                    | 1,249  | 13   | 54    | 128   | 213    | 303    | 270    | 120   | 88    | 22    | 38    | -             |  |  |
| Households. . . . .  | 1,321  | 13   | 56    | 131   | 214    | 311    | 279    | 137   | 103   | 27    | 50    | -             |  |  |
| Population. . . . .  | 4,722  | 23   | 154   | 408   | 726    | 1,113  | 1,035  | 527   | 432   | 101   | 203   | -             |  |  |
| Chemin Grenier VCA   |        |  |       |       |        |        |        |       |       |       |       |               |  |  |
| Occupied housing units. . . . .                                    | 3,139  | 54   | 211   | 360   | 712    | 720    | 543    | 238   | 146   | 50    | 105   | -             |  |  |
| Households. . . . .  | 3,416  | 54   | 219   | 372   | 746    | 765    | 612    | 280   | 170   | 66    | 132   | -             |  |  |
| Population. . . . .  | 11,975 | 110  | 634   | 1,218 | 2,482  | 2,706  | 2,201  | 1,115 | 695   | 249   | 565   | -             |  |  |

(1) Excluding 27 homeless households with a population of 29.

Table HDU11 - Housing units occupied by private households(1), households and population by geographical location and number of rooms used for living purposes per housing unit

| Country, Districts,<br>Municipal Wards or<br>Village Council Areas | Total   | Number of rooms for living purposes per housing unit |        |        |        |        |        |        |        |       |        | Not<br>stated |  |  |
|--|---------|--|--------|--------|--------|--------|--------|--------|--------|-------|--------|---------------|--|--|
|  |         | 1  | 2      | 3      | 4      | 5      | 6      | 7      | 8      | 9     | 10+    |               |  |  |
| Grand Bois VCA   |         |  |        |        |        |        |        |        |        |       |        |               |  |  |
| Occupied housing units. . . . .                                    | 1,878   | 29   | 189    | 221    | 449    | 326    | 301    | 119    | 113    | 42    | 89     | -             |  |  |
| Households. . . . .  | 2,106   | 29   | 194    | 231    | 476    | 363    | 343    | 148    | 147    | 56    | 119    | -             |  |  |
| Population. . . . .  | 7,627   | 75   | 585    | 789    | 1,644  | 1,349  | 1,314  | 577    | 607    | 212   | 475    | -             |  |  |
| L'Escalier VCA-West (East in G/P)                                  |         |  |        |        |        |        |        |        |        |       |        |               |  |  |
| Occupied housing units. . . . .                                    | 5       | -  | -      | 1      | -      | 2      | -      | 1      | -      | 1     | -      | -             |  |  |
| Households. . . . .  | 5       | -  | -      | 1      | -      | 2      | -      | 1      | -      | 1     | -      | -             |  |  |
| Population. . . . .  | 18      | -  | -      | 1      | -      | 8      | -      | 4      | -      | 5     | -      | -             |  |  |
| Rivière des Anguilles VCA  |         |  |        |        |        |        |        |        |        |       |        |               |  |  |
| Occupied housing units. . . . .                                    | 2,532   | 79   | 182    | 476    | 615    | 522    | 344    | 137    | 95     | 35    | 47     | -             |  |  |
| Households. . . . .  | 2,686   | 79   | 185    | 482    | 636    | 554    | 372    | 159    | 119    | 42    | 58     | -             |  |  |
| Population. . . . .  | 9,280   | 196  | 540    | 1,544  | 2,157  | 2,024  | 1,374  | 605    | 445    | 176   | 219    | -             |  |  |
| Rivière du Poste VCA - West  |         |  |        |        |        |        |        |        |        |       |        |               |  |  |
| Occupied housing units. . . . .                                    | 221     | 5  | 18     | 14     | 51     | 34     | 48     | 10     | 19     | 4     | 18     | -             |  |  |
| Households. . . . .  | 232     | 5  | 18     | 15     | 53     | 36     | 51     | 10     | 22     | 4     | 18     | -             |  |  |
| Population. . . . .  | 882     | 10   | 53     | 51     | 193    | 144    | 199    | 37     | 74     | 16    | 105    | -             |  |  |
| Saint Aubin VCA  |         |  |        |        |        |        |        |        |        |       |        |               |  |  |
| Occupied housing units. . . . .                                    | 312     | 1  | 5      | 18     | 55     | 104    | 73     | 24     | 14     | 9     | 9      | -             |  |  |
| Households. . . . .  | 351     | 1  | 6      | 18     | 56     | 105    | 89     | 31     | 19     | 13    | 13     | -             |  |  |
| Population. . . . .  | 1,330   | 5  | 18     | 59     | 206    | 408    | 347    | 124    | 71     | 41    | 51     | -             |  |  |
| Souillac VCA   |         |  |        |        |        |        |        |        |        |       |        |               |  |  |
| Occupied housing units. . . . .                                    | 1,227   | 14   | 98     | 146    | 278    | 283    | 211    | 85     | 61     | 23    | 28     | -             |  |  |
| Households. . . . .  | 1,299   | 14   | 100    | 151    | 291    | 296    | 224    | 96     | 68     | 25    | 34     | -             |  |  |
| Population. . . . .  | 4,413   | 26   | 306    | 462    | 947    | 1,039  | 805    | 345    | 266    | 102   | 115    | -             |  |  |
| Surinam VCA  |         |  |        |        |        |        |        |        |        |       |        |               |  |  |
| Occupied housing units. . . . .                                    | 2,751   | 57   | 234    | 427    | 635    | 587    | 412    | 161    | 105    | 47    | 86     | -             |  |  |
| Households. . . . .  | 2,962   | 57   | 239    | 440    | 650    | 617    | 459    | 191    | 134    | 68    | 107    | -             |  |  |
| Population. . . . .  | 10,312  | 153  | 710    | 1,454  | 2,236  | 2,212  | 1,646  | 711    | 506    | 238   | 446    | -             |  |  |
| PLAINES WILHEMS DISTRICT   |         |  |        |        |        |        |        |        |        |       |        |               |  |  |
| Occupied housing units. . . . .                                    | 100,757 | 1,062  | 4,554  | 12,265 | 24,294 | 25,106 | 16,410 | 6,649  | 4,923  | 1,749 | 3,303  | 442           |  |  |
| Households. . . . .  | 103,921 | 1,063  | 4,589  | 12,371 | 24,602 | 25,571 | 17,015 | 7,062  | 5,366  | 1,964 | 3,875  | 443           |  |  |
| Population. . . . .  | 352,148 | 2,600  | 12,592 | 37,334 | 78,990 | 86,918 | 61,407 | 26,670 | 20,820 | 7,854 | 15,901 | 1,062         |  |  |
| PLAINES WILHEMS DISTRICT - Urban                                   |         |  |        |        |        |        |        |        |        |       |        |               |  |  |
| Occupied housing units. . . . .                                    | 99,212  | 1,046  | 4,402  | 12,128 | 23,983 | 24,679 | 16,173 | 6,545  | 4,846  | 1,716 | 3,257  | 437           |  |  |
| Households. . . . .  | 102,303 | 1,047  | 4,436  | 12,232 | 24,287 | 25,126 | 16,765 | 6,946  | 5,282  | 1,922 | 3,822  | 438           |  |  |
| Population. . . . .  | 346,404 | 2,548  | 12,052 | 36,829 | 77,962 | 85,415 | 60,464 | 26,227 | 20,490 | 7,693 | 15,669 | 1,055         |  |  |
| Town of B-Bassin/R-Hill  |         |  |        |        |        |        |        |        |        |       |        |               |  |  |
| Occupied housing units. . . . .                                    | 28,736  | 339  | 1,297  | 3,504  | 7,200  | 7,472  | 4,452  | 1,861  | 1,238  | 475   | 781    | 117           |  |  |
| Households. . . . .  | 29,339  | 339  | 1,304  | 3,533  | 7,276  | 7,587  | 4,588  | 1,958  | 1,292  | 503   | 842    | 117           |  |  |
| Population. . . . .  | 98,355  | 876  | 3,637  | 10,774 | 23,229 | 25,385 | 16,220 | 7,354  | 5,016  | 2,024 | 3,633  | 207           |  |  |

(1) Excluding 27 homeless households with a population of 29.

Table HDU11 - Housing units occupied by private households(1), households and population by geographical location and number of rooms used for living purposes per housing unit

| Country, Districts,<br>Municipal Wards or<br>Village Council Areas | Total   | Number of rooms for living purposes per housing unit |       |        |        |        |        |       |       |       |       |               |  |
|--|---------|--|-------|--------|--------|--------|--------|-------|-------|-------|-------|---------------|--|
|  |         | 1  | 2     | 3      | 4      | 5      | 6      | 7     | 8     | 9     | 10+   | Not<br>stated |  |
| Town of B-Bassin/R-Hill-Ward 1                                     |         |  |       |        |        |        |        |       |       |       |       |               |  |
| Occupied housing units. . . . .                                    | 6,755   | 82   | 405   | 994    | 1,864  | 1,779  | 884    | 314   | 214   | 75    | 124   | 20            |  |
| Households. . . . .  | 6,970   | 82   | 405   | 1,012  | 1,902  | 1,817  | 935    | 355   | 226   | 83    | 133   | 20            |  |
| Population. . . . .  | 24,541  | 200  | 1,167 | 3,235  | 6,344  | 6,612  | 3,564  | 1,435 | 952   | 374   | 624   | 34            |  |
| Town of B-Bassin/R-Hill-Ward 2                                     |         |  |       |        |        |        |        |       |       |       |       |               |  |
| Occupied housing units. . . . .                                    | 7,642   | 70   | 244   | 1,109  | 2,199  | 1,843  | 1,102  | 478   | 267   | 108   | 187   | 35            |  |
| Households. . . . .  | 7,762   | 70   | 244   | 1,111  | 2,210  | 1,873  | 1,131  | 494   | 280   | 111   | 203   | 35            |  |
| Population. . . . .  | 25,311  | 151  | 628   | 3,335  | 7,040  | 6,006  | 3,956  | 1,760 | 991   | 437   | 910   | 97            |  |
| Town of B-Bassin/R-Hill-Ward 3                                     |         |  |       |        |        |        |        |       |       |       |       |               |  |
| Occupied housing units. . . . .                                    | 6,431   | 73   | 237   | 566    | 1,274  | 1,722  | 1,263  | 530   | 352   | 147   | 213   | 54            |  |
| Households. . . . .  | 6,595   | 73   | 243   | 569    | 1,288  | 1,751  | 1,293  | 556   | 375   | 158   | 235   | 54            |  |
| Population. . . . .  | 21,488  | 203  | 668   | 1,676  | 3,990  | 5,552  | 4,291  | 2,065 | 1,403 | 598   | 983   | 59            |  |
| Town of B-Bassin/R-Hill-Ward 4                                     |         |  |       |        |        |        |        |       |       |       |       |               |  |
| Occupied housing units. . . . .                                    | 7,908   | 114  | 411   | 835    | 1,863  | 2,128  | 1,203  | 539   | 405   | 145   | 257   | 8             |  |
| Households. . . . .  | 8,012   | 114  | 412   | 841    | 1,876  | 2,146  | 1,229  | 553   | 411   | 151   | 271   | 8             |  |
| Population. . . . .  | 27,015  | 322  | 1,174 | 2,528  | 5,855  | 7,215  | 4,409  | 2,094 | 1,670 | 615   | 1,116 | 17            |  |
| Town of Quatre Bornes  |         |  |       |        |        |        |        |       |       |       |       |               |  |
| Occupied housing units. . . . .                                    | 20,385  | 167  | 765   | 2,079  | 4,815  | 5,378  | 3,546  | 1,449 | 1,063 | 360   | 684   | 79            |  |
| Households. . . . .  | 21,148  | 168  | 779   | 2,103  | 4,898  | 5,502  | 3,682  | 1,532 | 1,186 | 406   | 813   | 79            |  |
| Population. . . . .  | 69,985  | 358  | 2,039 | 5,999  | 15,219 | 18,272 | 13,048 | 5,605 | 4,455 | 1,563 | 3,216 | 211           |  |
| Town of Q-Bornes-Ward 1  |         |  |       |        |        |        |        |       |       |       |       |               |  |
| Occupied housing units. . . . .                                    | 6,456   | 46   | 199   | 666    | 1,477  | 1,760  | 1,192  | 464   | 301   | 101   | 227   | 23            |  |
| Households. . . . .  | 6,614   | 47   | 201   | 671    | 1,487  | 1,789  | 1,213  | 480   | 325   | 107   | 271   | 23            |  |
| Population. . . . .  | 21,208  | 88   | 461   | 1,778  | 4,455  | 5,719  | 4,193  | 1,745 | 1,239 | 405   | 1,064 | 61            |  |
| Town of Q-Bornes-Ward 2  |         |  |       |        |        |        |        |       |       |       |       |               |  |
| Occupied housing units. . . . .                                    | 6,393   | 37   | 167   | 494    | 1,283  | 1,794  | 1,196  | 565   | 411   | 138   | 270   | 38            |  |
| Households. . . . .  | 6,546   | 37   | 170   | 500    | 1,305  | 1,816  | 1,222  | 575   | 441   | 148   | 294   | 38            |  |
| Population. . . . .  | 20,742  | 65   | 425   | 1,369  | 3,739  | 5,693  | 4,094  | 1,987 | 1,609 | 543   | 1,118 | 100           |  |
| Town of Q-Bornes-Ward 3 East                                       |         |  |       |        |        |        |        |       |       |       |       |               |  |
| Occupied housing units. . . . .                                    | 7,536   | 84   | 399   | 919    | 2,055  | 1,824  | 1,158  | 420   | 351   | 121   | 187   | 18            |  |
| Households. . . . .  | 7,988   | 84   | 408   | 932    | 2,106  | 1,897  | 1,247  | 477   | 420   | 151   | 248   | 18            |  |
| Population. . . . .  | 28,035  | 205  | 1,153 | 2,852  | 7,025  | 6,860  | 4,761  | 1,873 | 1,607 | 615   | 1,034 | 50            |  |
| Town of Vac/Phoenix  |         |  |       |        |        |        |        |       |       |       |       |               |  |
| Occupied housing units. . . . .                                    | 28,071  | 351  | 1,410 | 3,789  | 6,885  | 6,518  | 4,374  | 1,701 | 1,415 | 482   | 1,056 | 90            |  |
| Households. . . . .  | 29,081  | 351  | 1,419 | 3,821  | 6,974  | 6,654  | 4,553  | 1,832 | 1,571 | 553   | 1,264 | 89            |  |
| Population. . . . .  | 101,760 | 904  | 3,930 | 11,826 | 23,289 | 23,672 | 17,023 | 7,053 | 6,232 | 2,329 | 5,248 | 254           |  |
| Town of Vac/Phoenix-Ward 1   |         |  |       |        |        |        |        |       |       |       |       |               |  |
| Occupied housing units. . . . .                                    | 7,622   | 182  | 399   | 929    | 1,735  | 1,823  | 1,201  | 509   | 394   | 120   | 307   | 23            |  |
| Households. . . . .  | 7,916   | 182  | 399   | 939    | 1,756  | 1,851  | 1,235  | 553   | 446   | 141   | 391   | 23            |  |
| Population. . . . .  | 27,888  | 527  | 1,153 | 3,037  | 5,894  | 6,528  | 4,580  | 2,096 | 1,775 | 601   | 1,627 | 70            |  |
| Town of Vac/Phoenix-Ward 2   |         |  |       |        |        |        |        |       |       |       |       |               |  |
| Occupied housing units. . . . .                                    | 7,090   | 46   | 257   | 799    | 1,784  | 1,767  | 1,237  | 413   | 369   | 128   | 268   | 22            |  |
| Households. . . . .  | 7,282   | 46   | 259   | 802    | 1,797  | 1,791  | 1,278  | 436   | 402   | 145   | 305   | 21            |  |
| Population. . . . .  | 25,626  | 97   | 695   | 2,362  | 5,927  | 6,355  | 4,902  | 1,717 | 1,624 | 606   | 1,283 | 58            |  |

(1) Excluding 27 homeless households with a population of 29.

Table HDU11 - Housing units occupied by private households(1), households and population by geographical location and number of rooms used for living purposes per housing unit

| Country, Districts,<br>Municipal Wards or<br>Village Council Areas | Total  | Number of rooms for living purposes per housing unit |       |       |        |        |        |       |       |       |       |               |  |
|--|--------|--|-------|-------|--------|--------|--------|-------|-------|-------|-------|---------------|--|
|  |        | 1  | 2     | 3     | 4      | 5      | 6      | 7     | 8     | 9     | 10+   | Not<br>stated |  |
| Town of Vac/Phoenix-Ward 3   |        |  |       |       |        |        |        |       |       |       |       |               |  |
| Occupied housing units. . . . .                                    | 6,396  | 49   | 298   | 784   | 1,465  | 1,457  | 1,060  | 426   | 393   | 143   | 296   | 25            |  |
| Households. . . . .  | 6,566  | 49   | 299   | 789   | 1,476  | 1,477  | 1,091  | 440   | 415   | 161   | 344   | 25            |  |
| Population. . . . .  | 22,361 | 107  | 780   | 2,388 | 4,784  | 5,082  | 3,898  | 1,682 | 1,569 | 633   | 1,368 | 70            |  |
| Town of Vac/Phoenix-Ward 4 West                                    |        |  |       |       |        |        |        |       |       |       |       |               |  |
| Occupied housing units. . . . .                                    | 6,963  | 74   | 456   | 1,277 | 1,901  | 1,471  | 876    | 353   | 259   | 91    | 185   | 20            |  |
| Households. . . . .  | 7,317  | 74   | 462   | 1,291 | 1,945  | 1,535  | 949    | 403   | 308   | 106   | 224   | 20            |  |
| Population. . . . .  | 25,885 | 173  | 1,302 | 4,039 | 6,684  | 5,707  | 3,643  | 1,558 | 1,264 | 489   | 970   | 56            |  |
| Town of Curepipe   |        |  |       |       |        |        |        |       |       |       |       |               |  |
| Occupied housing units. . . . .                                    | 22,020 | 189  | 930   | 2,756 | 5,083  | 5,311  | 3,801  | 1,534 | 1,130 | 399   | 736   | 151           |  |
| Households. . . . .  | 22,735 | 189  | 934   | 2,775 | 5,139  | 5,383  | 3,942  | 1,624 | 1,233 | 460   | 903   | 153           |  |
| Population. . . . .  | 76,304 | 410  | 2,446 | 8,230 | 16,225 | 18,086 | 14,173 | 6,215 | 4,787 | 1,777 | 3,572 | 383           |  |
| Town of Curepipe-Ward 1  |        |  |       |       |        |        |        |       |       |       |       |               |  |
| Occupied housing units. . . . .                                    | 7,178  | 96   | 426   | 942   | 1,731  | 1,612  | 1,113  | 468   | 374   | 131   | 237   | 48            |  |
| Households. . . . .  | 7,353  | 96   | 426   | 950   | 1,747  | 1,633  | 1,143  | 493   | 401   | 147   | 269   | 48            |  |
| Population. . . . .  | 25,041 | 214  | 1,104 | 2,874 | 5,584  | 5,733  | 4,203  | 1,924 | 1,597 | 592   | 1,107 | 109           |  |
| Town of Curepipe-Ward 2 West                                       |        |  |       |       |        |        |        |       |       |       |       |               |  |
| Occupied housing units. . . . .                                    | 6,846  | 40   | 242   | 683   | 1,585  | 1,789  | 1,233  | 471   | 374   | 129   | 235   | 65            |  |
| Households. . . . .  | 7,059  | 40   | 244   | 687   | 1,600  | 1,809  | 1,265  | 499   | 411   | 149   | 290   | 65            |  |
| Population. . . . .  | 23,654 | 81   | 654   | 1,975 | 5,001  | 5,970  | 4,568  | 1,921 | 1,608 | 546   | 1,155 | 175           |  |
| Town of Curepipe-Ward 3  |        |  |       |       |        |        |        |       |       |       |       |               |  |
| Occupied housing units. . . . .                                    | 7,996  | 53   | 262   | 1,131 | 1,767  | 1,910  | 1,455  | 595   | 382   | 139   | 264   | 38            |  |
| Households. . . . .  | 8,323  | 53   | 264   | 1,138 | 1,792  | 1,941  | 1,534  | 632   | 421   | 164   | 344   | 40            |  |
| Population. . . . .  | 27,609 | 115  | 688   | 3,381 | 5,640  | 6,383  | 5,402  | 2,370 | 1,582 | 639   | 1,310 | 99            |  |
| PLAINES WILHEMS DISTRICT - Rural                                   |        |  |       |       |        |        |        |       |       |       |       |               |  |
| Occupied housing units. . . . .                                    | 1,545  | 16   | 152   | 137   | 311    | 427    | 237    | 104   | 77    | 33    | 46    | 5             |  |
| Households. . . . .  | 1,618  | 16   | 153   | 139   | 315    | 445    | 250    | 116   | 84    | 42    | 53    | 5             |  |
| Population. . . . .  | 5,744  | 52   | 540   | 505   | 1,028  | 1,503  | 943    | 443   | 330   | 161   | 232   | 7             |  |
| Midlands VCA   |        |  |       |       |        |        |        |       |       |       |       |               |  |
| Occupied housing units. . . . .                                    | 1,349  | 16   | 152   | 137   | 264    | 324    | 220    | 88    | 72    | 32    | 43    | 1             |  |
| Households. . . . .  | 1,422  | 16   | 153   | 139   | 268    | 342    | 233    | 100   | 79    | 41    | 50    | 1             |  |
| Population. . . . .  | 5,244  | 52   | 540   | 505   | 932    | 1,239  | 897    | 389   | 311   | 157   | 221   | 1             |  |
| Moka VCA-West (East in Moka)                                       |        |  |       |       |        |        |        |       |       |       |       |               |  |
| Occupied housing units. . . . .                                    | 196    | -  | -     | -     | 47     | 103    | 17     | 16    | 5     | 1     | 3     | 4             |  |
| Households. . . . .  | 196    | -  | -     | -     | 47     | 103    | 17     | 16    | 5     | 1     | 3     | 4             |  |
| Population. . . . .  | 500    | -  | -     | -     | 96     | 264    | 46     | 54    | 19    | 4     | 11    | 6             |  |
| MOKA DISTRICT  |        |  |       |       |        |        |        |       |       |       |       |               |  |
| Occupied housing units. . . . .                                    | 21,065 | 342  | 1,394 | 2,531 | 4,898  | 4,580  | 3,463  | 1,388 | 1,190 | 385   | 882   | 12            |  |
| Households. . . . .  | 22,122 | 343  | 1,403 | 2,556 | 4,997  | 4,721  | 3,663  | 1,530 | 1,334 | 463   | 1,099 | 13            |  |
| Population. . . . .  | 80,408 | 909  | 4,210 | 8,334 | 17,171 | 17,393 | 14,272 | 6,011 | 5,462 | 1,882 | 4,713 | 51            |  |

(1) Excluding 27 homeless households with a population of 29.

Table HDU11 - Housing units occupied by private households(1), households and population by geographical location and number of rooms used for living purposes per housing unit

| Country, Districts,<br>Municipal Wards or<br>Village Council Areas | Total  | Number of rooms for living purposes per housing unit |       |       |        |        |        |       |       |       |       |               |
|--|--------|--|-------|-------|--------|--------|--------|-------|-------|-------|-------|---------------|
|  |        | 1  | 2     | 3     | 4      | 5      | 6      | 7     | 8     | 9     | 10+   | Not<br>stated |
| MOKA DISTRICT - Urban  |        |  |       |       |        |        |        |       |       |       |       |               |
| Occupied housing units. . . . .                                    | 314    | 1  | 15    | 32    | 74     | 68     | 53     | 24    | 21    | 9     | 17    | -             |
| Households. . . . .  | 335    | 1  | 15    | 32    | 75     | 69     | 57     | 27    | 22    | 12    | 25    | -             |
| Population. . . . .  | 1,259  | 1  | 37    | 115   | 257    | 257    | 229    | 115   | 93    | 54    | 101   | -             |
| Town of Curepipe-Ward 2 East                                       |        |  |       |       |        |        |        |       |       |       |       |               |
| Occupied housing units. . . . .                                    | 1      | -  | -     | -     | 1      | -      | -      | -     | -     | -     | -     | -             |
| Households. . . . .  | 1      | -  | -     | -     | 1      | -      | -      | -     | -     | -     | -     | -             |
| Population. . . . .  | 5      | -  | -     | -     | 5      | -      | -      | -     | -     | -     | -     | -             |
| Town of Vac/Phoenix-Ward 4 East                                    |        |  |       |       |        |        |        |       |       |       |       |               |
| Occupied housing units. . . . .                                    | 313    | 1  | 15    | 32    | 73     | 68     | 53     | 24    | 21    | 9     | 17    | -             |
| Households. . . . .  | 334    | 1  | 15    | 32    | 74     | 69     | 57     | 27    | 22    | 12    | 25    | -             |
| Population. . . . .  | 1,254  | 1  | 37    | 115   | 252    | 257    | 229    | 115   | 93    | 54    | 101   | -             |
| MOKA DISTRICT - Rural  |        |  |       |       |        |        |        |       |       |       |       |               |
| Occupied housing units. . . . .                                    | 20,751 | 341  | 1,379 | 2,499 | 4,824  | 4,512  | 3,410  | 1,364 | 1,169 | 376   | 865   | 12            |
| Households. . . . .  | 21,787 | 342  | 1,388 | 2,524 | 4,922  | 4,652  | 3,606  | 1,503 | 1,312 | 451   | 1,074 | 13            |
| Population. . . . .  | 79,149 | 908  | 4,173 | 8,219 | 16,914 | 17,136 | 14,043 | 5,896 | 5,369 | 1,828 | 4,612 | 51            |
| Camp Thorel VCA  |        |  |       |       |        |        |        |       |       |       |       |               |
| Occupied housing units. . . . .                                    | 533    | 31   | 108   | 121   | 94     | 70     | 54     | 17    | 15    | 4     | 16    | 3             |
| Households. . . . .  | 579    | 31   | 110   | 127   | 99     | 75     | 58     | 24    | 17    | 7     | 28    | 3             |
| Population. . . . .  | 2,153  | 82   | 374   | 513   | 404    | 297    | 204    | 69    | 73    | 23    | 105   | 9             |
| Dagotière VCA  |        |  |       |       |        |        |        |       |       |       |       |               |
| Occupied housing units. . . . .                                    | 1,852  | 77   | 51    | 112   | 363    | 503    | 361    | 137   | 100   | 39    | 109   | -             |
| Households. . . . .  | 1,976  | 77   | 51    | 114   | 366    | 517    | 382    | 155   | 115   | 51    | 148   | -             |
| Population. . . . .  | 7,161  | 247  | 158   | 366   | 1,259  | 1,827  | 1,412  | 609   | 454   | 207   | 622   | -             |
| Dubreuil VCA-West (East in Flacq)                                  |        |  |       |       |        |        |        |       |       |       |       |               |
| Occupied housing units. . . . .                                    | 659    | 25   | 70    | 95    | 191    | 92     | 78     | 50    | 33    | 7     | 17    | 1             |
| Households. . . . .  | 692    | 25   | 70    | 96    | 195    | 96     | 85     | 56    | 36    | 8     | 23    | 2             |
| Population. . . . .  | 2,432  | 53   | 223   | 318   | 650    | 352    | 327    | 209   | 160   | 39    | 93    | 8             |
| Espérance VCA  |        |  |       |       |        |        |        |       |       |       |       |               |
| Occupied housing units. . . . .                                    | 474    | 11   | 60    | 96    | 102    | 83     | 66     | 23    | 17    | 3     | 13    | -             |
| Households. . . . .  | 493    | 11   | 61    | 97    | 104    | 86     | 71     | 24    | 22    | 3     | 14    | -             |
| Population. . . . .  | 1,899  | 40   | 190   | 345   | 409    | 344    | 300    | 96    | 97    | 17    | 61    | -             |
| La Laura - Malenga VCA   |        |  |       |       |        |        |        |       |       |       |       |               |
| Occupied housing units. . . . .                                    | 317    | 4  | 20    | 24    | 71     | 58     | 74     | 32    | 17    | 6     | 11    | -             |
| Households. . . . .  | 341    | 4  | 20    | 24    | 73     | 60     | 80     | 36    | 21    | 9     | 14    | -             |
| Population. . . . .  | 1,289  | 5  | 57    | 73    | 266    | 239    | 312    | 157   | 89    | 40    | 51    | -             |
| L'Avenir VCA   |        |  |       |       |        |        |        |       |       |       |       |               |
| Occupied housing units. . . . .                                    | 672    | 3  | 27    | 98    | 200    | 145    | 90     | 35    | 33    | 18    | 23    | -             |
| Households. . . . .  | 709    | 3  | 27    | 99    | 205    | 156    | 97     | 40    | 36    | 18    | 28    | -             |
| Population. . . . .  | 2,611  | 12   | 72    | 323   | 713    | 590    | 401    | 160   | 142   | 75    | 123   | -             |
| Médine - Camp de Masque VCA-West                                   |        |  |       |       |        |        |        |       |       |       |       |               |
| Occupied housing units. . . . .                                    | 389    | 1  | 22    | 30    | 51     | 93     | 83     | 36    | 37    | 8     | 28    | -             |
| Households. . . . .  | 399    | 1  | 22    | 30    | 52     | 94     | 85     | 38    | 38    | 9     | 30    | -             |
| Population. . . . .  | 1,483  | 1  | 63    | 90    | 171    | 340    | 337    | 138   | 185   | 38    | 120   | -             |

(1) Excluding 27 homeless households with a population of 29.

Table HDU11 - Housing units occupied by private households(1), households and population by geographical location and number of rooms used for living purposes per housing unit

| Country, Districts,<br>Municipal Wards or<br>Village Council Areas | Total  | Number of rooms for living purposes per housing unit |       |        |        |        |       |       |       |       |       | Not<br>stated |  |  |
|--|--------|--|-------|--------|--------|--------|-------|-------|-------|-------|-------|---------------|--|--|
|  |        | 1  | 2     | 3      | 4      | 5      | 6     | 7     | 8     | 9     | 10+   |               |  |  |
| Melrose VCA  |        |  |       |        |        |        |       |       |       |       |       |               |  |  |
| Occupied housing units. . . . .                                    | 477    | 7  | 20    | 40     | 80     | 96     | 133   | 37    | 30    | 4     | 30    | -             |  |  |
| Households. . . . .  | 528    | 7  | 20    | 41     | 85     | 101    | 144   | 43    | 37    | 4     | 46    | -             |  |  |
| Population. . . . .  | 1,959  | 13   | 57    | 140    | 291    | 377    | 572   | 167   | 158   | 17    | 167   | -             |  |  |
| Moka VCA-East(West in Pl.Wilhems)                                  |        |  |       |        |        |        |       |       |       |       |       |               |  |  |
| Occupied housing units. . . . .                                    | 2,370  | 17   | 100   | 241    | 530    | 566    | 376   | 193   | 164   | 58    | 125   | -             |  |  |
| Households. . . . .  | 2,439  | 17   | 102   | 242    | 531    | 579    | 389   | 197   | 172   | 67    | 143   | -             |  |  |
| Population. . . . .  | 8,203  | 34   | 234   | 677    | 1,661  | 1,952  | 1,429 | 727   | 656   | 239   | 594   | -             |  |  |
| Montagne Blanche VCA-West  |        |  |       |        |        |        |       |       |       |       |       |               |  |  |
| Occupied housing units. . . . .                                    | 2,032  | 38   | 118   | 187    | 451    | 459    | 353   | 157   | 134   | 41    | 91    | 3             |  |  |
| Households. . . . .  | 2,118  | 38   | 119   | 188    | 456    | 466    | 366   | 172   | 147   | 51    | 112   | 3             |  |  |
| Population. . . . .  | 7,882  | 96   | 357   | 583    | 1,607  | 1,737  | 1,507 | 699   | 596   | 195   | 493   | 12            |  |  |
| Pailles VCA  |        |  |       |        |        |        |       |       |       |       |       |               |  |  |
| Occupied housing units. . . . .                                    | 2,971  | 59   | 389   | 667    | 692    | 488    | 329   | 121   | 112   | 34    | 77    | 3             |  |  |
| Households. . . . .  | 3,042  | 59   | 391   | 670    | 705    | 503    | 343   | 132   | 116   | 38    | 82    | 3             |  |  |
| Population. . . . .  | 11,475 | 141  | 1,235 | 2,303  | 2,585  | 2,006  | 1,458 | 558   | 540   | 191   | 445   | 13            |  |  |
| Providence VCA   |        |  |       |        |        |        |       |       |       |       |       |               |  |  |
| Occupied housing units. . . . .                                    | 814    | 4  | 46    | 58     | 171    | 181    | 172   | 47    | 77    | 20    | 38    | -             |  |  |
| Households. . . . .  | 872    | 4  | 47    | 60     | 182    | 186    | 178   | 54    | 82    | 23    | 56    | -             |  |  |
| Population. . . . .  | 3,275  | 16   | 131   | 191    | 640    | 682    | 694   | 244   | 355   | 99    | 223   | -             |  |  |
| Quartier Militaire VCA   |        |  |       |        |        |        |       |       |       |       |       |               |  |  |
| Occupied housing units. . . . .                                    | 1,630  | 26   | 136   | 212    | 406    | 335    | 267   | 96    | 78    | 23    | 51    | -             |  |  |
| Households. . . . .  | 1,762  | 27   | 136   | 217    | 421    | 358    | 290   | 115   | 96    | 31    | 71    | -             |  |  |
| Population. . . . .  | 6,369  | 83   | 412   | 719    | 1,429  | 1,367  | 1,124 | 443   | 362   | 125   | 305   | -             |  |  |
| Nouvelle Decouverte VCA  |        |  |       |        |        |        |       |       |       |       |       |               |  |  |
| Occupied housing units. . . . .                                    | 731    | 5  | 19    | 52     | 142    | 190    | 155   | 64    | 44    | 25    | 34    | 1             |  |  |
| Households. . . . .  | 814    | 5  | 19    | 52     | 144    | 204    | 172   | 78    | 63    | 34    | 42    | 1             |  |  |
| Population. . . . .  | 3,028  | 11   | 60    | 165    | 470    | 765    | 692   | 289   | 247   | 126   | 199   | 4             |  |  |
| St Julien d'Hotman VCA-West  |        |  |       |        |        |        |       |       |       |       |       |               |  |  |
| Occupied housing units. . . . .                                    | 26     | 1  | 1     | -      | 3      | 10     | 6     | 1     | 2     | 1     | 1     | -             |  |  |
| Households. . . . .  | 28     | 1  | 1     | -      | 3      | 11     | 6     | 1     | 3     | 1     | 1     | -             |  |  |
| Population. . . . .  | 91     | 1  | 1     | -      | 11     | 33     | 24    | 2     | 11    | 4     | 4     | -             |  |  |
| St Pierre VCA  |        |  |       |        |        |        |       |       |       |       |       |               |  |  |
| Occupied housing units. . . . .                                    | 4,221  | 26   | 160   | 431    | 1,111  | 990    | 717   | 287   | 238   | 78    | 182   | 1             |  |  |
| Households. . . . .  | 4,380  | 26   | 160   | 431    | 1,128  | 999    | 757   | 304   | 268   | 90    | 216   | 1             |  |  |
| Population. . . . .  | 15,711 | 60   | 455   | 1,293  | 3,798  | 3,651  | 2,897 | 1,195 | 1,072 | 366   | 919   | 5             |  |  |
| Verdun VCA   |        |  |       |        |        |        |       |       |       |       |       |               |  |  |
| Occupied housing units. . . . .                                    | 583    | 6  | 32    | 35     | 166    | 153    | 96    | 31    | 38    | 7     | 19    | -             |  |  |
| Households. . . . .  | 615    | 6  | 32    | 36     | 173    | 161    | 103   | 34    | 43    | 7     | 20    | -             |  |  |
| Population. . . . .  | 2,128  | 13   | 94    | 120    | 550    | 577    | 353   | 134   | 172   | 27    | 88    | -             |  |  |
| BLACK RIVER DISTRICT   |        |  |       |        |        |        |       |       |       |       |       |               |  |  |
| Occupied housing units. . . . .                                    | 19,927 | 639  | 2,198 | 3,623  | 5,244  | 3,820  | 2,314 | 864   | 646   | 218   | 347   | 14            |  |  |
| Households. . . . .  | 21,025 | 640  | 2,232 | 3,679  | 5,403  | 3,985  | 2,539 | 959   | 786   | 297   | 489   | 16            |  |  |
| Population. . . . .  | 73,872 | 1,932  | 7,411 | 12,421 | 18,624 | 14,168 | 9,453 | 3,726 | 3,072 | 1,120 | 1,903 | 42            |  |  |

(1) Excluding 27 homeless households with a population of 29.

Table HDU11 - Housing units occupied by private households(1), households and population by geographical location and number of rooms used for living purposes per housing unit

| Country, Districts,<br>Municipal Wards or<br>Village Council Areas | Total  | Number of rooms for living purposes per housing unit |       |       |        |       |       |       |       |     |       |               |
|--|--------|--|-------|-------|--------|-------|-------|-------|-------|-----|-------|---------------|
|  |        | 1  | 2     | 3     | 4      | 5     | 6     | 7     | 8     | 9   | 10+   | Not<br>stated |
| BLACK RIVER DISTRICT - Urban                                       |        |  |       |       |        |       |       |       |       |     |       |               |
| Occupied housing units. . . . .                                    | 6,217  | 105  | 431   | 1,558 | 1,596  | 1,213 | 648   | 272   | 199   | 78  | 116   | 1             |
| Households. . . . .  | 6,510  | 105  | 436   | 1,578 | 1,633  | 1,252 | 692   | 291   | 249   | 104 | 169   | 1             |
| Population. . . . .  | 22,532 | 302  | 1,462 | 5,225 | 5,523  | 4,367 | 2,567 | 1,108 | 956   | 393 | 625   | 4             |
| Town of Port Louis-Ward 1 West                                     |        |  |       |       |        |       |       |       |       |     |       |               |
| Occupied housing units. . . . .                                    | 5,256  | 96   | 339   | 1,318 | 1,361  | 1,049 | 553   | 232   | 166   | 59  | 83    | -             |
| Households. . . . .  | 5,408  | 96   | 343   | 1,329 | 1,381  | 1,067 | 577   | 239   | 191   | 72  | 113   | -             |
| Population. . . . .  | 18,567 | 285  | 1,176 | 4,409 | 4,590  | 3,653 | 2,113 | 903   | 760   | 273 | 405   | -             |
| Town of Q/Bornes-Ward 3 West                                       |        |  |       |       |        |       |       |       |       |     |       |               |
| Occupied housing units. . . . .                                    | 961    | 9  | 92    | 240   | 235    | 164   | 95    | 40    | 33    | 19  | 33    | 1             |
| Households. . . . .  | 1,102  | 9  | 93    | 249   | 252    | 185   | 115   | 52    | 58    | 32  | 56    | 1             |
| Population. . . . .  | 3,965  | 17   | 286   | 816   | 933    | 714   | 454   | 205   | 196   | 120 | 220   | 4             |
| BLACK RIVER DISTRICT - Rural                                       |        |  |       |       |        |       |       |       |       |     |       |               |
| Occupied housing units. . . . .                                    | 13,710 | 534  | 1,767 | 2,065 | 3,648  | 2,607 | 1,666 | 592   | 447   | 140 | 231   | 13            |
| Households. . . . .  | 14,515 | 535  | 1,796 | 2,101 | 3,770  | 2,733 | 1,847 | 668   | 537   | 193 | 320   | 15            |
| Population. . . . .  | 51,340 | 1,630  | 5,949 | 7,196 | 13,101 | 9,801 | 6,886 | 2,618 | 2,116 | 727 | 1,278 | 38            |
| Albion VCA   |        |  |       |       |        |       |       |       |       |     |       |               |
| Occupied housing units. . . . .                                    | 1,546  | 19   | 182   | 108   | 274    | 417   | 266   | 146   | 77    | 24  | 30    | 3             |
| Households. . . . .  | 1,581  | 19   | 183   | 110   | 277    | 422   | 276   | 148   | 79    | 25  | 39    | 3             |
| Population. . . . .  | 5,201  | 44   | 695   | 328   | 870    | 1,336 | 907   | 509   | 279   | 107 | 123   | 3             |
| Bambous VCA  |        |  |       |       |        |       |       |       |       |     |       |               |
| Occupied housing units. . . . .                                    | 3,913  | 238  | 545   | 543   | 1,242  | 680   | 394   | 95    | 87    | 29  | 54    | 6             |
| Households. . . . .  | 4,230  | 239  | 559   | 561   | 1,295  | 730   | 467   | 119   | 127   | 44  | 81    | 8             |
| Population. . . . .  | 15,459 | 758  | 1,888 | 2,061 | 4,659  | 2,820 | 1,785 | 467   | 485   | 173 | 334   | 29            |
| Cascavelle VCA-West (East in P/W)                                  |        |  |       |       |        |       |       |       |       |     |       |               |
| Occupied housing units. . . . .                                    | 594    | 7  | 41    | 91    | 141    | 128   | 101   | 30    | 25    | 11  | 19    | -             |
| Households. . . . .  | 673    | 7  | 42    | 93    | 152    | 135   | 124   | 37    | 35    | 17  | 31    | -             |
| Population. . . . .  | 2,505  | 22   | 120   | 311   | 557    | 530   | 494   | 149   | 131   | 61  | 130   | -             |
| Case Noyale VCA  |        |  |       |       |        |       |       |       |       |     |       |               |
| Occupied housing units. . . . .                                    | 470    | 18   | 61    | 104   | 135    | 70    | 47    | 15    | 10    | 3   | 7     | -             |
| Households. . . . .  | 485    | 18   | 63    | 105   | 139    | 73    | 49    | 17    | 10    | 3   | 8     | -             |
| Population. . . . .  | 1,738  | 43   | 207   | 359   | 457    | 304   | 193   | 78    | 51    | 8   | 38    | -             |
| Chamarel VCA-West (East in Sav.)                                   |        |  |       |       |        |       |       |       |       |     |       |               |
| Occupied housing units. . . . .                                    | 205    | 2  | 26    | 50    | 57     | 35    | 16    | 7     | 9     | -   | 3     | -             |
| Households. . . . .  | 207    | 2  | 26    | 50    | 57     | 35    | 18    | 7     | 9     | -   | 3     | -             |
| Population. . . . .  | 786    | 5  | 77    | 166   | 235    | 140   | 70    | 36    | 46    | -   | 11    | -             |
| Flic en Flac VCA   |        |  |       |       |        |       |       |       |       |     |       |               |
| Occupied housing units. . . . .                                    | 743    | 4  | 21    | 102   | 187    | 184   | 142   | 29    | 44    | 18  | 11    | 1             |
| Households. . . . .  | 772    | 4  | 21    | 102   | 192    | 189   | 149   | 31    | 46    | 25  | 12    | 1             |
| Population. . . . .  | 2,253  | 6  | 45    | 274   | 526    | 542   | 472   | 98    | 167   | 75  | 46    | 2             |
| Grande Rivière Noire VCA   |        |  |       |       |        |       |       |       |       |     |       |               |
| Occupied housing units. . . . .                                    | 833    | 31   | 108   | 119   | 218    | 192   | 97    | 31    | 21    | 8   | 8     | -             |
| Households. . . . .  | 853    | 31   | 108   | 119   | 223    | 195   | 103   | 31    | 23    | 11  | 9     | -             |
| Population. . . . .  | 2,763  | 83   | 335   | 389   | 691    | 630   | 349   | 114   | 88    | 46  | 38    | -             |

(1) Excluding 27 homeless households with a population of 29.



Table HDU11 - Housing units occupied by private households(1), households and population by geographical location and number of rooms used for living purposes per housing unit

| Country, Districts,<br>Municipal Wards or<br>Village Council Areas | Total  | Number of rooms for living purposes per housing unit |       |       |       |       |       |       |       |     |     |               |
|--|--------|--|-------|-------|-------|-------|-------|-------|-------|-----|-----|---------------|
|  |        | 1  | 2     | 3     | 4     | 5     | 6     | 7     | 8     | 9   | 10+ | Not<br>stated |
| Gros Cailloux VCA  |        |  |       |       |       |       |       |       |       |     |     |               |
| Occupied housing units. . . . .                                    | 741    | 29   | 71    | 80    | 169   | 131   | 119   | 45    | 52    | 15  | 30  | -             |
| Households. . . . .  | 869    | 29   | 71    | 88    | 183   | 149   | 142   | 63    | 72    | 24  | 48  | -             |
| Population. . . . .  | 3,217  | 75   | 218   | 294   | 630   | 586   | 566   | 260   | 290   | 92  | 206 | -             |
| La Gaulette VCA  |        |  |       |       |       |       |       |       |       |     |     |               |
| Occupied housing units. . . . .                                    | 676    | 16   | 87    | 113   | 153   | 130   | 81    | 30    | 27    | 13  | 26  | -             |
| Households. . . . .  | 699    | 16   | 87    | 113   | 155   | 134   | 83    | 32    | 30    | 19  | 30  | -             |
| Population. . . . .  | 2,343  | 27   | 245   | 392   | 530   | 451   | 315   | 122   | 95    | 61  | 105 | -             |
| Le Morne VCA   |        |  |       |       |       |       |       |       |       |     |     |               |
| Occupied housing units. . . . .                                    | 352    | 19   | 132   | 105   | 53    | 28    | 12    | 2     | 1     | -   | -   | -             |
| Households. . . . .  | 358    | 19   | 132   | 105   | 56    | 29    | 14    | 2     | 1     | -   | -   | -             |
| Population. . . . .  | 1,343  | 57   | 431   | 391   | 224   | 144   | 78    | 15    | 3     | -   | -   | -             |
| Petite Rivière VCA   |        |  |       |       |       |       |       |       |       |     |     |               |
| Occupied housing units. . . . .                                    | 1,170  | 27   | 145   | 183   | 358   | 198   | 156   | 41    | 39    | 4   | 19  | -             |
| Households. . . . .  | 1,236  | 27   | 145   | 184   | 368   | 209   | 168   | 56    | 45    | 5   | 29  | -             |
| Population. . . . .  | 4,666  | 71   | 503   | 666   | 1,380 | 800   | 665   | 243   | 194   | 21  | 123 | -             |
| Richelieu VCA  |        |  |       |       |       |       |       |       |       |     |     |               |
| Occupied housing units. . . . .                                    | 1,341  | 107  | 229   | 242   | 344   | 202   | 120   | 56    | 24    | 6   | 11  | -             |
| Households. . . . .  | 1,393  | 107  | 239   | 245   | 349   | 216   | 136   | 58    | 25    | 6   | 12  | -             |
| Population. . . . .  | 5,208  | 381  | 833   | 880   | 1,297 | 791   | 527   | 273   | 141   | 35  | 50  | -             |
| Tamarin VCA  |        |  |       |       |       |       |       |       |       |     |     |               |
| Occupied housing units. . . . .                                    | 1,126  | 17   | 119   | 225   | 317   | 212   | 115   | 65    | 31    | 9   | 13  | 3             |
| Households. . . . .  | 1,159  | 17   | 120   | 226   | 324   | 217   | 118   | 67    | 35    | 14  | 18  | 3             |
| Population. . . . .  | 3,858  | 58   | 352   | 685   | 1,045 | 727   | 465   | 254   | 146   | 48  | 74  | 4             |
| ISLAND OF RODRIGUES-wholly rural                                   |        |  |       |       |       |       |       |       |       |     |     |               |
| Occupied housing units. . . . .                                    | 10,706 | 234  | 1,587 | 2,041 | 2,614 | 1,980 | 1,134 | 533   | 303   | 121 | 154 | 5             |
| Households. . . . .  | 10,988 | 234  | 1,594 | 2,054 | 2,651 | 2,026 | 1,183 | 572   | 342   | 142 | 185 | 5             |
| Population. . . . .  | 39,867 | 605  | 5,082 | 6,881 | 9,466 | 7,898 | 4,757 | 2,365 | 1,411 | 599 | 785 | 18            |
| Region 1   |        |  |       |       |       |       |       |       |       |     |     |               |
| Occupied housing units. . . . .                                    | 1,827  | 42   | 281   | 310   | 484   | 342   | 177   | 88    | 51    | 25  | 26  | 1             |
| Households. . . . .  | 1,879  | 42   | 283   | 311   | 492   | 350   | 185   | 95    | 55    | 30  | 35  | 1             |
| Population. . . . .  | 6,775  | 107  | 864   | 1,024 | 1,750 | 1,409 | 713   | 378   | 247   | 130 | 150 | 3             |
| Region 2   |        |  |       |       |       |       |       |       |       |     |     |               |
| Occupied housing units. . . . .                                    | 1,457  | 27   | 233   | 290   | 362   | 250   | 143   | 80    | 39    | 12  | 19  | 2             |
| Households. . . . .  | 1,500  | 27   | 233   | 294   | 370   | 259   | 150   | 87    | 44    | 13  | 21  | 2             |
| Population. . . . .  | 5,701  | 86   | 808   | 1,041 | 1,336 | 1,076 | 615   | 374   | 183   | 63  | 112 | 7             |
| Region 3   |        |  |       |       |       |       |       |       |       |     |     |               |
| Occupied housing units. . . . .                                    | 1,959  | 42   | 310   | 408   | 428   | 334   | 202   | 111   | 53    | 29  | 41  | 1             |
| Households. . . . .  | 2,016  | 42   | 311   | 410   | 435   | 340   | 212   | 117   | 60    | 36  | 52  | 1             |
| Population. . . . .  | 7,532  | 112  | 1,019 | 1,381 | 1,602 | 1,387 | 880   | 517   | 254   | 147 | 230 | 3             |

(1) Excluding 27 homeless households with a population of 29.

Table HDU11 - Housing units occupied by private households(1), households and population by geographical location and number of rooms used for living purposes per housing unit

| Country, Districts,<br>Municipal Wards or<br>Village Council Areas | Total | Number of rooms for living purposes per housing unit |       |       |       |       |     |     |     |     |     |               |
|--|-------|--|-------|-------|-------|-------|-----|-----|-----|-----|-----|---------------|
|  |       | 1  | 2     | 3     | 4     | 5     | 6   | 7   | 8   | 9   | 10+ | Not<br>stated |
| Region 4   |       |  |       |       |       |       |     |     |     |     |     |               |
| Occupied housing units. . . . .                                    | 1,647 | 25   | 212   | 273   | 416   | 366   | 188 | 79  | 50  | 14  | 23  | 1             |
| Households. . . . .  | 1,686 | 25   | 212   | 275   | 420   | 373   | 195 | 85  | 59  | 16  | 25  | 1             |
| Population. . . . .  | 5,803 | 61   | 669   | 854   | 1,444 | 1,347 | 746 | 311 | 214 | 58  | 94  | 5             |
| Region 5   |       |  |       |       |       |       |     |     |     |     |     |               |
| Occupied housing units. . . . .                                    | 2,100 | 65   | 330   | 450   | 502   | 374   | 210 | 78  | 55  | 14  | 22  | -             |
| Households. . . . .  | 2,147 | 65   | 331   | 453   | 509   | 383   | 219 | 85  | 62  | 16  | 24  | -             |
| Population. . . . .  | 7,522 | 157  | 1,047 | 1,538 | 1,749 | 1,427 | 851 | 343 | 250 | 64  | 96  | -             |
| Region 6   |       |  |       |       |       |       |     |     |     |     |     |               |
| Occupied housing units. . . . .                                    | 1,716 | 33   | 221   | 310   | 422   | 314   | 214 | 97  | 55  | 27  | 23  | -             |
| Households. . . . .  | 1,760 | 33   | 224   | 311   | 425   | 321   | 222 | 103 | 62  | 31  | 28  | -             |
| Population. . . . .  | 6,534 | 82   | 675   | 1,043 | 1,585 | 1,252 | 952 | 442 | 263 | 137 | 103 | -             |
| ISLAND OF AGALEGA-wholly rural                                     |       |  |       |       |       |       |     |     |     |     |     |               |
| Occupied housing units. . . . .                                    | 78    | -  | 9     | 49    | 18    | -     | 2   | -   | -   | -   | -   | -             |
| Households. . . . .  | 79    | -  | 9     | 49    | 18    | -     | 3   | -   | -   | -   | -   | -             |
| Population. . . . .  | 265   | -  | 20    | 165   | 64    | -     | 16  | -   | -   | -   | -   | -             |

(1) Excluding 27 homeless households with a population of 29.

Table HHH01 - Private households, households in communal establishments, homeless households and population by geographical location and type of household

| Country, Districts,<br>Municipal Wards or<br>Village Council Areas | Total     | Type of household  |              |                         |           |                        |          |
|--|-----------|--------------------|--------------|-------------------------|-----------|------------------------|----------|
|  |           | Private households |              | Communal establishments |           |                        | Homeless |
|  |           | Single (1)         | Combined (2) | Institution             | Hotel (3) | Collective<br>Quarters |          |
| REPUBLIC OF MAURITIUS  |           |                    |              |                         |           |                        |          |
| Households. . . . .  | 344,342   | 340,652            | 1,706        | 199                     | 1,134     | 624                    | 27       |
| Population. . . . .  | 1,260,399 | 1,207,805          | 7,365        | 8,056                   | 19,579    | 17,565                 | 29       |
| REPUBLIC OF MAURITIUS - Urban                                      |           |                    |              |                         |           |                        |          |
| Households. . . . .  | 142,354   | 141,223            | 648          | 127                     | 88        | 257                    | 11       |
| Population. . . . .  | 502,318   | 484,631            | 2,762        | 6,296                   | 818       | 7,800                  | 11       |
| REPUBLIC OF MAURITIUS - Rural                                      |           |                    |              |                         |           |                        |          |
| Households. . . . .  | 201,988   | 199,429            | 1,058        | 72                      | 1,046     | 367                    | 16       |
| Population. . . . .  | 758,081   | 723,174            | 4,603        | 1,760                   | 18,761    | 9,765                  | 18       |
| ISLAND OF MAURITIUS  |           |                    |              |                         |           |                        |          |
| Households. . . . .  | 333,131   | 329,901            | 1,390        | 189                     | 1,001     | 624                    | 26       |
| Population. . . . .  | 1,219,605 | 1,169,182          | 5,856        | 7,874                   | 19,100    | 17,565                 | 28       |
| ISLAND OF MAURITIUS - Urban  |           |                    |              |                         |           |                        |          |
| Households. . . . .  | 142,354   | 141,223            | 648          | 127                     | 88        | 257                    | 11       |
| Population. . . . .  | 502,318   | 484,631            | 2,762        | 6,296                   | 818       | 7,800                  | 11       |
| ISLAND OF MAURITIUS - Rural  |           |                    |              |                         |           |                        |          |
| Households. . . . .  | 190,777   | 188,678            | 742          | 62                      | 913       | 367                    | 15       |
| Population. . . . .  | 717,287   | 684,551            | 3,094        | 1,578                   | 18,282    | 9,765                  | 17       |
| PORT LOUIS DISTRICT-wholly urban                                   |           |                    |              |                         |           |                        |          |
| Households. . . . .  | 32,829    | 32,502             | 221          | 30                      | 19        | 53                     | 4        |
| Population. . . . .  | 119,275   | 116,194            | 1,004        | 1,110                   | 307       | 656                    | 4        |
| Town of Port Louis-Ward 1 East                                     |           |                    |              |                         |           |                        |          |
| Households. . . . .  | 3,518     | 3,489              | 19           | 1                       | -         | 9                      | -        |
| Population. . . . .  | 12,413    | 12,253             | 75           | -                       | -         | 85                     | -        |
| Town of Port Louis-Ward 2  |           |                    |              |                         |           |                        |          |
| Households. . . . .  | 3,748     | 3,685              | 35           | 5                       | 10        | 12                     | 1        |
| Population. . . . .  | 13,285    | 12,300             | 168          | 452                     | 263       | 102                    | -        |
| Town of Port Louis-Ward 3  |           |                    |              |                         |           |                        |          |
| Households. . . . .  | 6,135     | 6,097              | 26           | 7                       | 1         | 4                      | -        |
| Population. . . . .  | 21,775    | 21,443             | 113          | 195                     | 12        | 12                     | -        |
| Town of Port Louis-Ward 4  |           |                    |              |                         |           |                        |          |
| Households. . . . .  | 5,363     | 5,304              | 44           | 4                       | 6         | 5                      | -        |
| Population. . . . .  | 18,534    | 18,211             | 225          | 36                      | 21        | 41                     | -        |

(1) A single household is one whose members occupy a single housing unit in one building.

(2) A combined household is one which is housed in two buildings, i.e. some members occupy a housing unit in a main building while one or more members occupy another building or part thereof.

(3) Includes also guest house and tourist residence.

Table HHH01 - Private households, households in communal establishments, homeless households and population by geographical location and type of household

| Country, Districts,<br>Municipal Wards or<br>Village Council Areas | Total   | Type of household  |              |                         |           |                        |          |
|--|---------|--------------------|--------------|-------------------------|-----------|------------------------|----------|
|  |         | Private households |              | Communal establishments |           |                        | Homeless |
|  |         | Single (1)         | Combined (2) | Institution             | Hotel (3) | Collective<br>Quarters |          |
| Town of Port Louis-Ward 5  |         |                    |              |                         |           |                        |          |
| Households. . . . .  | 5,865   | 5,779              | 60           | 10                      | 2         | 12                     | 2        |
| Population. . . . .  | 22,463  | 21,610             | 254          | 408                     | 11        | 177                    | 3        |
| Town of Port Louis-Ward 6  |         |                    |              |                         |           |                        |          |
| Households. . . . .  | 8,200   | 8,148              | 37           | 3                       | -         | 11                     | 1        |
| Population. . . . .  | 30,805  | 30,377             | 169          | 19                      | -         | 239                    | 1        |
| PAMPLEMOUSSES DISTRICT-wholly rural                                |         |                    |              |                         |           |                        |          |
| Households. . . . .  | 36,605  | 35,994             | 156          | 12                      | 331       | 111                    | 1        |
| Population. . . . .  | 140,633 | 132,189            | 668          | 287                     | 4,819     | 2,669                  | 1        |
| Arsenal VCA  |         |                    |              |                         |           |                        |          |
| Households. . . . .  | 788     | 777                | 4            | -                       | 6         | 1                      | -        |
| Population. . . . .  | 3,830   | 2,893              | 18           | -                       | 865       | 54                     | -        |
| Baie du Tombeau VCA  |         |                    |              |                         |           |                        |          |
| Households. . . . .  | 3,784   | 3,743              | 9            | 2                       | 11        | 19                     | -        |
| Population. . . . .  | 14,456  | 13,581             | 35           | 50                      | 82        | 708                    | -        |
| Calebasses VCA   |         |                    |              |                         |           |                        |          |
| Households. . . . .  | 1,269   | 1,258              | 5            | 2                       | 2         | 1                      | 1        |
| Population. . . . .  | 4,827   | 4,645              | 21           | 135                     | 2         | 23                     | 1        |
| Congomah VCA   |         |                    |              |                         |           |                        |          |
| Households. . . . .  | 500     | 499                | -            | 1                       | -         | -                      | -        |
| Population. . . . .  | 1,895   | 1,895              | -            | -                       | -         | -                      | -        |
| Crève Coeur VCA  |         |                    |              |                         |           |                        |          |
| Households. . . . .  | 777     | 775                | 2            | -                       | -         | -                      | -        |
| Population. . . . .  | 2,835   | 2,823              | 12           | -                       | -         | -                      | -        |
| D'Épinay VCA   |         |                    |              |                         |           |                        |          |
| Households. . . . .  | 1,437   | 1,431              | 6            | -                       | -         | -                      | -        |
| Population. . . . .  | 5,364   | 5,332              | 32           | -                       | -         | -                      | -        |
| Fond du Sac VCA  |         |                    |              |                         |           |                        |          |
| Households. . . . .  | 1,358   | 1,346              | 7            | -                       | -         | 5                      | -        |
| Population. . . . .  | 5,388   | 5,106              | 29           | -                       | -         | 253                    | -        |
| Grand Baie VCA-West (East in R/R)                                  |         |                    |              |                         |           |                        |          |
| Households. . . . .  | 828     | 767                | 9            | 1                       | 46        | 5                      | -        |
| Population. . . . .  | 4,064   | 2,402              | 28           | 10                      | 1,603     | 21                     | -        |

- (1) A single household is one whose members occupy a single housing unit in one building.  
(2) A combined household is one which is housed in two buildings, i.e. some members occupy a housing unit in a main building while one or more members occupy another building or part thereof.  
(3) Includes also guest house and tourist residence.

Table HHH01 - Private households, households in communal establishments, homeless households and population by geographical location and type of household

| Country, Districts,<br>Municipal Wards or<br>Village Council Areas | Total  | Type of household  |              |                         |           |                        |          |
|--|--------|--------------------|--------------|-------------------------|-----------|------------------------|----------|
|  |        | Private households |              | Communal establishments |           |                        | Homeless |
|  |        | Single (1)         | Combined (2) | Institution             | Hotel (3) | Collective<br>Quarters |          |
| Le Hochet VCA  |        |                    |              |                         |           |                        |          |
| Households. . . . .  | 4,055  | 4,009              | 29           | -                       | 1         | 16                     | -        |
| Population. . . . .  | 15,132 | 14,572             | 128          | -                       | -         | 432                    | -        |
| Long Mountain VCA  |        |                    |              |                         |           |                        |          |
| Households. . . . .  | 1,925  | 1,904              | 19           | -                       | -         | 2                      | -        |
| Population. . . . .  | 7,169  | 6,930              | 67           | -                       | -         | 172                    | -        |
| Mapou VCA South (North in R/R)                                     |        |                    |              |                         |           |                        |          |
| Households. . . . .  | 75     | 75                 | -            | -                       | -         | -                      | -        |
| Population. . . . .  | 261    | 261                | -            | -                       | -         | -                      | -        |
| Morcellement St André VCA  |        |                    |              |                         |           |                        |          |
| Households. . . . .  | 1,539  | 1,530              | 8            | -                       | -         | 1                      | -        |
| Population. . . . .  | 5,777  | 5,725              | 45           | -                       | -         | 7                      | -        |
| Notre Dame VCA   |        |                    |              |                         |           |                        |          |
| Households. . . . .  | 1,128  | 1,123              | 5            | -                       | -         | -                      | -        |
| Population. . . . .  | 4,106  | 4,086              | 20           | -                       | -         | -                      | -        |
| Pamplemousses VCA  |        |                    |              |                         |           |                        |          |
| Households. . . . .  | 2,384  | 2,362              | 12           | 2                       | -         | 8                      | -        |
| Population. . . . .  | 9,036  | 8,590              | 52           | 75                      | -         | 319                    | -        |
| Piton VCA-West (East in R/R)                                       |        |                    |              |                         |           |                        |          |
| Households. . . . .  | 416    | 413                | -            | -                       | -         | 3                      | -        |
| Population. . . . .  | 1,536  | 1,478              | -            | -                       | -         | 58                     | -        |
| Plaine des Papayes VCA   |        |                    |              |                         |           |                        |          |
| Households. . . . .  | 1,962  | 1,954              | 4            | -                       | -         | 4                      | -        |
| Population. . . . .  | 7,534  | 7,447              | 18           | -                       | -         | 69                     | -        |
| Pointe aux Piments VCA   |        |                    |              |                         |           |                        |          |
| Households. . . . .  | 2,749  | 2,462              | 11           | -                       | 265       | 11                     | -        |
| Population. . . . .  | 11,025 | 8,614              | 65           | -                       | 2,267     | 79                     | -        |
| Terre Rouge VCA  |        |                    |              |                         |           |                        |          |
| Households. . . . .  | 2,800  | 2,786              | 7            | 1                       | -         | 6                      | -        |
| Population. . . . .  | 10,698 | 10,547             | 25           | 15                      | -         | 111                    | -        |
| Triolet VCA  |        |                    |              |                         |           |                        |          |
| Households. . . . .  | 6,220  | 6,173              | 17           | 1                       | -         | 29                     | -        |
| Population. . . . .  | 23,457 | 23,025             | 67           | 2                       | -         | 363                    | -        |
| Villebague VCA-West (East in R/R)                                  |        |                    |              |                         |           |                        |          |
| Households. . . . .  | 611    | 607                | 2            | 2                       | -         | -                      | -        |
| Population. . . . .  | 2,243  | 2,237              | 6            | -                       | -         | -                      | -        |

(1) A single household is one whose members occupy a single housing unit in one building.

(2) A combined household is one which is housed in two buildings, i.e. some members occupy a housing unit in a main building while one or more members occupy another building or part thereof.

(3) Includes also guest house and tourist residence.

Table HHH01 - Private households, households in communal establishments, homeless households and population by geographical location and type of household

| Country, Districts,<br>Municipal Wards or<br>Village Council Areas | Total   | Type of household  |              |                         |           |                        | Homeless |
|--|---------|--------------------|--------------|-------------------------|-----------|------------------------|----------|
|  |         | Private households |              | Communal establishments |           |                        |          |
|  |         | Single (1)         | Combined (2) | Institution             | Hotel (3) | Collective<br>Quarters |          |
| R. DU REMPART DISTRICT-wholly rural                                |         |                    |              |                         |           |                        |          |
| Households. . . . .  | 29,724  | 29,249             | 124          | 9                       | 302       | 40                     | -        |
| Population. . . . .  | 109,678 | 105,306            | 468          | 143                     | 2,730     | 1,031                  | -        |
| Amaury VCA-North(South in Flacq )                                  |         |                    |              |                         |           |                        |          |
| Households. . . . .  | 743     | 742                | 1            | -                       | -         | -                      | -        |
| Population. . . . .  | 2,659   | 2,654              | 5            | -                       | -         | -                      | -        |
| Amitié VCA-East(West in Pamp)                                      |         |                    |              |                         |           |                        |          |
| Households. . . . .  | 573     | 571                | -            | -                       | -         | 2                      | -        |
| Population. . . . .  | 2,186   | 2,042              | -            | -                       | -         | 144                    | -        |
| Belle Vue Maurel VCA-South   |         |                    |              |                         |           |                        |          |
| Households. . . . .  | 1,199   | 1,196              | -            | -                       | -         | 3                      | -        |
| Population. . . . .  | 4,503   | 4,390              | -            | -                       | -         | 113                    | -        |
| Cap Malheureux VCA   |         |                    |              |                         |           |                        |          |
| Households. . . . .  | 1,550   | 1,512              | 6            | 1                       | 30        | 1                      | -        |
| Population. . . . .  | 6,007   | 5,168              | 37           | -                       | 785       | 17                     | -        |
| Cottage VCA  |         |                    |              |                         |           |                        |          |
| Households. . . . .  | 1,123   | 1,119              | 4            | -                       | -         | -                      | -        |
| Population. . . . .  | 4,177   | 4,157              | 20           | -                       | -         | -                      | -        |
| Espérance Trébuchet VCA  |         |                    |              |                         |           |                        |          |
| Households. . . . .  | 604     | 604                | -            | -                       | -         | -                      | -        |
| Population. . . . .  | 2,165   | 2,165              | -            | -                       | -         | -                      | -        |
| Goodlands VCA  |         |                    |              |                         |           |                        |          |
| Households. . . . .  | 5,605   | 5,574              | 17           | 2                       | 6         | 6                      | -        |
| Population. . . . .  | 20,624  | 20,345             | 55           | -                       | 14        | 210                    | -        |
| Grand Baie VCA-East(West in Pamp)                                  |         |                    |              |                         |           |                        |          |
| Households. . . . .  | 3,197   | 2,935              | 5            | 1                       | 255       | 1                      | -        |
| Population. . . . .  | 11,175  | 9,551              | 18           | 2                       | 1,601     | 3                      | -        |
| Grand Gaube VCA  |         |                    |              |                         |           |                        |          |
| Households. . . . .  | 2,186   | 2,174              | 3            | 1                       | 5         | 3                      | -        |
| Population. . . . .  | 7,940   | 7,648              | 9            | 4                       | 242       | 37                     | -        |
| Mapou VCA-North (South in Pamp)                                    |         |                    |              |                         |           |                        |          |
| Households. . . . .  | 369     | 368                | 1            | -                       | -         | -                      | -        |
| Population. . . . .  | 1,285   | 1,281              | 4            | -                       | -         | -                      | -        |

- (1) A single household is one whose members occupy a single housing unit in one building.  
(2) A combined household is one which is housed in two buildings, i.e. some members occupy a housing unit in a main building while one or more members occupy another building or part thereof.  
(3) Includes also guest house and tourist residence.

Table HHH01 - Private households, households in communal establishments, homeless households and population by geographical location and type of household

| Country, Districts,<br>Municipal Wards or<br>Village Council Areas | Total   | Type of household  |              |                         |           |                        | Homeless |
|--|---------|--------------------|--------------|-------------------------|-----------|------------------------|----------|
|  |         | Private households |              | Communal establishments |           |                        |          |
|  |         | Single (1)         | Combined (2) | Institution             | Hotel (3) | Collective<br>Quarters |          |
| Petit Raffray VCA  |         |                    |              |                         |           |                        |          |
| Households. . . . .  | 2,405   | 2,357              | 44           | 2                       | -         | 2                      | -        |
| Population. . . . .  | 9,350   | 9,080              | 154          | 86                      | -         | 30                     | -        |
| Piton VCA-East (West in Pamp)                                      |         |                    |              |                         |           |                        |          |
| Households. . . . .  | 976     | 970                | 5            | -                       | -         | 1                      | -        |
| Population. . . . .  | 3,423   | 3,385              | 23           | -                       | -         | 15                     | -        |
| Plaines des Roches VCA-North                                       |         |                    |              |                         |           |                        |          |
| Households. . . . .  | 1,033   | 1,030              | 2            | -                       | -         | 1                      | -        |
| Population. . . . .  | 3,794   | 3,782              | 7            | -                       | -         | 5                      | -        |
| Poudre d'Or Hamlet VCA   |         |                    |              |                         |           |                        |          |
| Households. . . . .  | 636     | 633                | 2            | -                       | -         | 1                      | -        |
| Population. . . . .  | 2,362   | 2,347              | 10           | -                       | -         | 5                      | -        |
| Poudre d'Or VCA  |         |                    |              |                         |           |                        |          |
| Households. . . . .  | 1,116   | 1,106              | 8            | 2                       | -         | -                      | -        |
| Population. . . . .  | 4,147   | 4,070              | 26           | 51                      | -         | -                      | -        |
| Rivière du Rempart VCA   |         |                    |              |                         |           |                        |          |
| Households. . . . .  | 2,962   | 2,940              | 15           | -                       | 1         | 6                      | -        |
| Population. . . . .  | 10,926  | 10,760             | 57           | -                       | 9         | 100                    | -        |
| Roche Terre VCA  |         |                    |              |                         |           |                        |          |
| Households. . . . .  | 876     | 872                | -            | -                       | 4         | -                      | -        |
| Population. . . . .  | 3,191   | 3,113              | -            | -                       | 78        | -                      | -        |
| Roches Noires VCA-North  |         |                    |              |                         |           |                        |          |
| Households. . . . .  | 1,522   | 1,499              | 10           | -                       | 1         | 12                     | -        |
| Population. . . . .  | 5,784   | 5,429              | 41           | -                       | 1         | 313                    | -        |
| The Vale VCA   |         |                    |              |                         |           |                        |          |
| Households. . . . .  | 1,028   | 1,026              | 1            | -                       | -         | 1                      | -        |
| Population. . . . .  | 3,908   | 3,867              | 2            | -                       | -         | 39                     | -        |
| Villebague VCA-East  |         |                    |              |                         |           |                        |          |
| Households. . . . .  | 21      | 21                 | -            | -                       | -         | -                      | -        |
| Population. . . . .  | 72      | 72                 | -            | -                       | -         | -                      | -        |
| FLACQ DISTRICT-wholly rural  |         |                    |              |                         |           |                        |          |
| Households. . . . .  | 36,849  | 36,472             | 153          | 6                       | 126       | 89                     | 3        |
| Population. . . . .  | 140,049 | 134,733            | 656          | 342                     | 3,142     | 1,173                  | 3        |

- (1) A single household is one whose members occupy a single housing unit in one building.  
(2) A combined household is one which is housed in two buildings, i.e. some members occupy a housing unit in a main building while one or more members occupy another building or part thereof.  
(3) Includes also guest house and tourist residence.

Table HHH01 - Private households, households in communal establishments, homeless households and population by geographical location and type of household

| Country, Districts,<br>Municipal Wards or<br>Village Council Areas | Total  | Type of household  |              |                         |           |                        |          |
|--|--------|--------------------|--------------|-------------------------|-----------|------------------------|----------|
|  |        | Private households |              | Communal establishments |           |                        | Homeless |
|  |        | Single (1)         | Combined (2) | Institution             | Hotel (3) | Collective<br>Quarters |          |
| Amaury VCA-South(North in RR)                                      |        |                    |              |                         |           |                        |          |
| Households. . . . .  | 91     | 91                 | -            | -                       | -         | -                      | -        |
| Population. . . . .  | 313    | 313                | -            | -                       | -         | -                      | -        |
| Bel Air Riv. Sèche VCA   |        |                    |              |                         |           |                        |          |
| Households. . . . .  | 4,847  | 4,813              | 32           | -                       | 1         | 1                      | -        |
| Population. . . . .  | 17,738 | 17,520             | 157          | -                       | 1         | 60                     | -        |
| Bon Accueil VCA  |        |                    |              |                         |           |                        |          |
| Households. . . . .  | 1,616  | 1,614              | 2            | -                       | -         | -                      | -        |
| Population. . . . .  | 6,282  | 6,275              | 7            | -                       | -         | -                      | -        |
| Brisée Verdière VCA-South(N.in RR)                                 |        |                    |              |                         |           |                        |          |
| Households. . . . .  | 2,023  | 2,018              | 5            | -                       | -         | -                      | -        |
| Population. . . . .  | 7,534  | 7,518              | 16           | -                       | -         | -                      | -        |
| Camp de Masque Pavé VCA  |        |                    |              |                         |           |                        |          |
| Households. . . . .  | 1,113  | 1,105              | 7            | -                       | 1         | -                      | -        |
| Population. . . . .  | 4,278  | 4,249              | 29           | -                       | -         | -                      | -        |
| Camp de Masque VCA   |        |                    |              |                         |           |                        |          |
| Households. . . . .  | 712    | 703                | 8            | -                       | -         | 1                      | -        |
| Population. . . . .  | 2,722  | 2,681              | 33           | -                       | -         | 8                      | -        |
| Camp Ithier VCA  |        |                    |              |                         |           |                        |          |
| Households. . . . .  | 1,135  | 1,121              | 14           | -                       | -         | -                      | -        |
| Population. . . . .  | 4,327  | 4,253              | 74           | -                       | -         | -                      | -        |
| Centre de Flacq VCA  |        |                    |              |                         |           |                        |          |
| Households. . . . .  | 4,377  | 4,361              | 5            | 1                       | -         | 10                     | -        |
| Population. . . . .  | 16,097 | 15,733             | 21           | 275                     | -         | 68                     | -        |
| Clémencia VCA  |        |                    |              |                         |           |                        |          |
| Households. . . . .  | 486    | 483                | 3            | -                       | -         | -                      | -        |
| Population. . . . .  | 1,849  | 1,836              | 13           | -                       | -         | -                      | -        |
| Écroignard VCA   |        |                    |              |                         |           |                        |          |
| Households. . . . .  | 1,673  | 1,654              | 8            | -                       | 1         | 9                      | 1        |
| Population. . . . .  | 6,344  | 6,043              | 26           | -                       | -         | 274                    | 1        |
| Grand River South-East VCA   |        |                    |              |                         |           |                        |          |
| Households. . . . .  | 556    | 552                | -            | -                       | 4         | -                      | -        |
| Population. . . . .  | 2,400  | 2,115              | -            | -                       | 285       | -                      | -        |
| Lalmatie VCA-East(West in Moka)                                    |        |                    |              |                         |           |                        |          |
| Households. . . . .  | 2,756  | 2,745              | 5            | 1                       | -         | 5                      | -        |
| Population. . . . .  | 10,494 | 10,391             | 25           | -                       | -         | 78                     | -        |

(1) A single household is one whose members occupy a single housing unit in one building.

(2) A combined household is one which is housed in two buildings, i.e. some members occupy a housing unit in a main building while one or more members occupy another building or part thereof.

(3) Includes also guest house and tourist residence.



Table HHH01 - Private households, households in communal establishments, homeless households and population by geographical location and type of household

| Country, Districts,<br>Municipal Wards or<br>Village Council Areas | Total | Type of household  |              |                         |           |                        |          |
|--|-------|--------------------|--------------|-------------------------|-----------|------------------------|----------|
|  |       | Private households |              | Communal establishments |           |                        | Homeless |
|  |       | Single (1)         | Combined (2) | Institution             | Hotel (3) | Collective<br>Quarters |          |
| Laventure VCA  |       |                    |              |                         |           |                        |          |
| Households. . . . .  | 1,670 | 1,665              | 2            | 1                       | -         | 1                      | 1        |
| Population. . . . .  | 6,068 | 6,026              | 12           | 17                      | -         | 12                     | 1        |
| Mare La Chaux VCA  |       |                    |              |                         |           |                        |          |
| Households. . . . .  | 521   | 519                | 2            | -                       | -         | -                      | -        |
| Population. . . . .  | 1,951 | 1,941              | 10           | -                       | -         | -                      | -        |
| Médine Camp de Masque East VCA                                     |       |                    |              |                         |           |                        |          |
| Households. . . . .  | 1,476 | 1,447              | 26           | -                       | -         | 3                      | -        |
| Population. . . . .  | 5,600 | 5,500              | 88           | -                       | -         | 12                     | -        |
| Montagne Blanche VCA - East  |       |                    |              |                         |           |                        |          |
| Households. . . . .  | 293   | 292                | 1            | -                       | -         | -                      | -        |
| Population. . . . .  | 1,067 | 1,063              | 4            | -                       | -         | -                      | -        |
| Olivia VCA   |       |                    |              |                         |           |                        |          |
| Households. . . . .  | 947   | 946                | 1            | -                       | -         | -                      | -        |
| Population. . . . .  | 3,668 | 3,667              | 1            | -                       | -         | -                      | -        |
| Plaines des Roches VCA - South                                     |       |                    |              |                         |           |                        |          |
| Households. . . . .  | 75    | 75                 | -            | -                       | -         | -                      | -        |
| Population. . . . .  | 272   | 272                | -            | -                       | -         | -                      | -        |
| Poste de Flacq VCA   |       |                    |              |                         |           |                        |          |
| Households. . . . .  | 2,340 | 2,323              | 11           | 1                       | 4         | -                      | 1        |
| Population. . . . .  | 8,945 | 8,469              | 53           | 45                      | 377       | -                      | 1        |
| Quatre Cocos VCA   |       |                    |              |                         |           |                        |          |
| Households. . . . .  | 1,594 | 1,574              | 4            | 1                       | 15        | -                      | -        |
| Population. . . . .  | 7,176 | 5,855              | 12           | 1                       | 1,308     | -                      | -        |
| Quatre Soeurs VCA  |       |                    |              |                         |           |                        |          |
| Households. . . . .  | 914   | 913                | 1            | -                       | -         | -                      | -        |
| Population. . . . .  | 3,324 | 3,322              | 2            | -                       | -         | -                      | -        |
| Queen Victoria VCA   |       |                    |              |                         |           |                        |          |
| Households. . . . .  | 823   | 823                | -            | -                       | -         | -                      | -        |
| Population. . . . .  | 2,920 | 2,920              | -            | -                       | -         | -                      | -        |
| Sébastopol VCA   |       |                    |              |                         |           |                        |          |
| Households. . . . .  | 1,446 | 1,445              | -            | -                       | -         | 1                      | -        |
| Population. . . . .  | 5,581 | 5,574              | -            | -                       | -         | 7                      | -        |
| St Julien (Haut de Flacq) VCA-East                                 |       |                    |              |                         |           |                        |          |
| Households. . . . .  | 736   | 674                | 5            | -                       | -         | 57                     | -        |
| Population. . . . .  | 2,734 | 2,375              | 20           | -                       | -         | 339                    | -        |

- (1) A single household is one whose members occupy a single housing unit in one building.  
(2) A combined household is one which is housed in two buildings, i.e. some members occupy a housing unit in a main building while one or more members occupy another building or part thereof.  
(3) Includes also guest house and tourist residence.

Table HHH01 - Private households, households in communal establishments, homeless households and population by geographical location and type of household

| Country, Districts,<br>Municipal Wards or<br>Village Council Areas | Total   | Type of household  |              |                         |           |                        |          |
|--|---------|--------------------|--------------|-------------------------|-----------|------------------------|----------|
|  |         | Private households |              | Communal establishments |           |                        | Homeless |
|  |         | Single (1)         | Combined (2) | Institution             | Hotel (3) | Collective<br>Quarters |          |
| St Julien D'Hotman VCA-East  |         |                    |              |                         |           |                        |          |
| Households. . . . .  | 960     | 958                | 2            | -                       | -         | -                      | -        |
| Population. . . . .  | 3,295   | 3,284              | 11           | -                       | -         | -                      | -        |
| Trou D'Eau Douce VCA   |         |                    |              |                         |           |                        |          |
| Households. . . . .  | 1,669   | 1,558              | 9            | 1                       | 100       | 1                      | -        |
| Population. . . . .  | 7,070   | 5,538              | 42           | 4                       | 1,171     | 315                    | -        |
| GRAND PORT DISTRICT-wholly rural                                   |         |                    |              |                         |           |                        |          |
| Households. . . . .  | 30,444  | 30,274             | 86           | 5                       | 50        | 23                     | 6        |
| Population. . . . .  | 111,878 | 109,909            | 338          | 94                      | 1,237     | 292                    | 8        |
| Bambous Virieux VCA  |         |                    |              |                         |           |                        |          |
| Households. . . . .  | 430     | 419                | 10           | -                       | 1         | -                      | -        |
| Population. . . . .  | 1,523   | 1,476              | 47           | -                       | -         | -                      | -        |
| Bananes VCA  |         |                    |              |                         |           |                        |          |
| Households. . . . .  | 179     | 179                | -            | -                       | -         | -                      | -        |
| Population. . . . .  | 678     | 678                | -            | -                       | -         | -                      | -        |
| Beau Vallon VCA  |         |                    |              |                         |           |                        |          |
| Households. . . . .  | 2,037   | 2,001              | 1            | -                       | 31        | 4                      | -        |
| Population. . . . .  | 7,691   | 6,958              | 4            | -                       | 707       | 22                     | -        |
| Bois des Amourettes VCA  |         |                    |              |                         |           |                        |          |
| Households. . . . .  | 484     | 483                | -            | -                       | 1         | -                      | -        |
| Population. . . . .  | 1,879   | 1,879              | -            | -                       | -         | -                      | -        |
| Cluny VCA  |         |                    |              |                         |           |                        |          |
| Households. . . . .  | 433     | 430                | 2            | -                       | -         | 1                      | -        |
| Population. . . . .  | 1,548   | 1,537              | 7            | -                       | -         | 4                      | -        |
| Grand Bel Air VCA  |         |                    |              |                         |           |                        |          |
| Households. . . . .  | 403     | 403                | -            | -                       | -         | -                      | -        |
| Population. . . . .  | 1,506   | 1,506              | -            | -                       | -         | -                      | -        |
| Grand Sable VCA  |         |                    |              |                         |           |                        |          |
| Households. . . . .  | 557     | 549                | 8            | -                       | -         | -                      | -        |
| Population. . . . .  | 2,157   | 2,123              | 34           | -                       | -         | -                      | -        |
| L'Escalier VCA - East  |         |                    |              |                         |           |                        |          |
| Households. . . . .  | 2,270   | 2,266              | 2            | -                       | -         | 1                      | 1        |
| Population. . . . .  | 7,813   | 7,802              | 7            | -                       | -         | 3                      | 1        |

- (1) A single household is one whose members occupy a single housing unit in one building.  
(2) A combined household is one which is housed in two buildings, i.e. some members occupy a housing unit in a main building while one or more members occupy another building or part thereof.  
(3) Includes also guest house and tourist residence.

Table HHH01 - Private households, households in communal establishments, homeless households and population by geographical location and type of household

| Country, Districts,<br>Municipal Wards or<br>Village Council Areas | Total  | Type of household  |              |                         |           |                        |          |
|--|--------|--------------------|--------------|-------------------------|-----------|------------------------|----------|
|  |        | Private households |              | Communal establishments |           |                        | Homeless |
|  |        | Single (1)         | Combined (2) | Institution             | Hotel (3) | Collective<br>Quarters |          |
| Mahébourg VCA  |        |                    |              |                         |           |                        |          |
| Households . . . . .   | 4,342  | 4,313              | 7            | 2                       | 15        | 1                      | 4        |
| Population . . . . .   | 15,288 | 15,123             | 30           | 42                      | 80        | 7                      | 6        |
| Mare Chicose VCA   |        |                    |              |                         |           |                        |          |
| Households . . . . .   | 90     | 90                 | -            | -                       | -         | -                      | -        |
| Population . . . . .   | 327    | 327                | -            | -                       | -         | -                      | -        |
| Mare d'Albert VCA  |        |                    |              |                         |           |                        |          |
| Households . . . . .   | 1,295  | 1,294              | 1            | -                       | -         | -                      | -        |
| Population . . . . .   | 4,703  | 4,699              | 4            | -                       | -         | -                      | -        |
| Mare Tabac VCA   |        |                    |              |                         |           |                        |          |
| Households . . . . .   | 724    | 722                | 1            | -                       | -         | 1                      | -        |
| Population . . . . .   | 2,721  | 2,714              | 4            | -                       | -         | 3                      | -        |
| New Grove VCA  |        |                    |              |                         |           |                        |          |
| Households . . . . .   | 2,833  | 2,823              | 7            | -                       | -         | 3                      | -        |
| Population . . . . .   | 10,555 | 10,446             | 23           | -                       | -         | 86                     | -        |
| Nouvelle France VCA  |        |                    |              |                         |           |                        |          |
| Households . . . . .   | 1,930  | 1,918              | 4            | 1                       | -         | 7                      | -        |
| Population . . . . .   | 7,141  | 6,983              | 11           | -                       | -         | 147                    | -        |
| Old Grand Port VCA   |        |                    |              |                         |           |                        |          |
| Households . . . . .   | 853    | 852                | 1            | -                       | -         | -                      | -        |
| Population . . . . .   | 2,962  | 2,960              | 2            | -                       | -         | -                      | -        |
| Petit Bel Air VCA  |        |                    |              |                         |           |                        |          |
| Households . . . . .   | 347    | 346                | -            | -                       | 1         | -                      | -        |
| Population . . . . .   | 1,203  | 1,203              | -            | -                       | -         | -                      | -        |
| Plaine Magnien VCA   |        |                    |              |                         |           |                        |          |
| Households . . . . .   | 2,682  | 2,652              | 25           | -                       | 1         | 3                      | 1        |
| Population . . . . .   | 10,465 | 9,908              | 94           | -                       | 450       | 12                     | 1        |
| Rivière des Créoles VCA  |        |                    |              |                         |           |                        |          |
| Households . . . . .   | 838    | 837                | 1            | -                       | -         | -                      | -        |
| Population . . . . .   | 3,127  | 3,119              | 8            | -                       | -         | -                      | -        |
| Riv. du Poste VCA-East   |        |                    |              |                         |           |                        |          |
| Households . . . . .   | 348    | 348                | -            | -                       | -         | -                      | -        |
| Population . . . . .   | 1,295  | 1,295              | -            | -                       | -         | -                      | -        |
| Rose Belle VCA   |        |                    |              |                         |           |                        |          |
| Households . . . . .   | 3,205  | 3,188              | 14           | 2                       | -         | 1                      | -        |
| Population . . . . .   | 11,883 | 11,768             | 58           | 52                      | -         | 5                      | -        |

(1) A single household is one whose members occupy a single housing unit in one building.

(2) A combined household is one which is housed in two buildings, i.e. some members occupy a housing unit in a main building while one or more members occupy another building or part thereof.

(3) Includes also guest house and tourist residence.

Table HHH01 - Private households, households in communal establishments, homeless households and population by geographical location and type of household

| Country, Districts,<br>Municipal Wards or<br>Village Council Areas | Total  | Type of household  |              |                         |           |                        |          |
|--|--------|--------------------|--------------|-------------------------|-----------|------------------------|----------|
|  |        | Private households |              | Communal establishments |           |                        | Homeless |
|  |        | Single (1)         | Combined (2) | Institution             | Hotel (3) | Collective<br>Quarters |          |
| St Hubert VCA  |        |                    |              |                         |           |                        |          |
| Households. . . . .  | 822    | 822                | -            | -                       | -         | -                      | -        |
| Population. . . . .  | 3,160  | 3,160              | -            | -                       | -         | -                      | -        |
| Trois Boutiques VCA  |        |                    |              |                         |           |                        |          |
| Households. . . . .  | 1,989  | 1,988              | 1            | -                       | -         | -                      | -        |
| Population. . . . .  | 7,330  | 7,329              | 1            | -                       | -         | -                      | -        |
| Union Park VCA   |        |                    |              |                         |           |                        |          |
| Households. . . . .  | 1,353  | 1,351              | 1            | -                       | -         | 1                      | -        |
| Population. . . . .  | 4,923  | 4,916              | 4            | -                       | -         | 3                      | -        |
| SAVANNE DISTRICT-wholly rural                                      |        |                    |              |                         |           |                        |          |
| Households. . . . .  | 19,068 | 18,934             | 58           | 7                       | 26        | 41                     | 2        |
| Population. . . . .  | 69,952 | 66,909             | 236          | 100                     | 1,465     | 1,240                  | 2        |
| Baie du Cap VCA  |        |                    |              |                         |           |                        |          |
| Households. . . . .  | 663    | 659                | 4            | -                       | -         | -                      | -        |
| Population. . . . .  | 2,400  | 2,383              | 17           | -                       | -         | -                      | -        |
| Bel Ombre VCA  |        |                    |              |                         |           |                        |          |
| Households. . . . .  | 656    | 650                | -            | -                       | 6         | -                      | -        |
| Population. . . . .  | 3,595  | 2,434              | -            | -                       | 1,161     | -                      | -        |
| Bénarès VCA  |        |                    |              |                         |           |                        |          |
| Households. . . . .  | 673    | 664                | 9            | -                       | -         | -                      | -        |
| Population. . . . .  | 2,194  | 2,166              | 28           | -                       | -         | -                      | -        |
| Bois Chéri VCA   |        |                    |              |                         |           |                        |          |
| Households. . . . .  | 929    | 922                | 7            | -                       | -         | -                      | -        |
| Population. . . . .  | 3,484  | 3,459              | 25           | -                       | -         | -                      | -        |
| Britannia VCA  |        |                    |              |                         |           |                        |          |
| Households. . . . .  | 340    | 340                | -            | -                       | -         | -                      | -        |
| Population. . . . .  | 1,266  | 1,266              | -            | -                       | -         | -                      | -        |
| Camp Diable VCA  |        |                    |              |                         |           |                        |          |
| Households. . . . .  | 1,363  | 1,357              | 2            | 1                       | -         | 3                      | -        |
| Population. . . . .  | 4,863  | 4,802              | 6            | 26                      | -         | 29                     | -        |
| Chamouny VCA   |        |                    |              |                         |           |                        |          |
| Households. . . . .  | 1,321  | 1,319              | 2            | -                       | -         | -                      | -        |
| Population. . . . .  | 4,722  | 4,709              | 13           | -                       | -         | -                      | -        |

- (1) A single household is one whose members occupy a single housing unit in one building.  
(2) A combined household is one which is housed in two buildings, i.e. some members occupy a housing unit in a main building while one or more members occupy another building or part thereof.  
(3) Includes also guest house and tourist residence.

Table HHH01 - Private households, households in communal establishments, homeless households and population by geographical location and type of household

| Country, Districts,<br>Municipal Wards or<br>Village Council Areas | Total   | Type of household  |              |                         |           |                        |          |
|--|---------|--------------------|--------------|-------------------------|-----------|------------------------|----------|
|  |         | Private households |              | Communal establishments |           |                        | Homeless |
|  |         | Single (1)         | Combined (2) | Institution             | Hotel (3) | Collective<br>Quarters |          |
| Chemin Grenier VCA   |         |                    |              |                         |           |                        |          |
| Households. . . . .  | 3,433   | 3,408              | 8            | 1                       | 12        | 4                      | -        |
| Population. . . . .  | 12,777  | 11,933             | 42           | 19                      | 283       | 500                    | -        |
| Grand Bois VCA   |         |                    |              |                         |           |                        |          |
| Households. . . . .  | 2,124   | 2,098              | 8            | -                       | -         | 17                     | 1        |
| Population. . . . .  | 8,034   | 7,595              | 32           | -                       | -         | 406                    | 1        |
| L'Escalier VCA-West (East in G/P)                                  |         |                    |              |                         |           |                        |          |
| Households. . . . .  | 5       | 5                  | -            | -                       | -         | -                      | -        |
| Population. . . . .  | 18      | 18                 | -            | -                       | -         | -                      | -        |
| Rivière des Anquilles VCA  |         |                    |              |                         |           |                        |          |
| Households. . . . .  | 2,686   | 2,681              | 5            | -                       | -         | -                      | -        |
| Population. . . . .  | 9,280   | 9,256              | 24           | -                       | -         | -                      | -        |
| Rivière du Poste VCA - West  |         |                    |              |                         |           |                        |          |
| Households. . . . .  | 232     | 232                | -            | -                       | -         | -                      | -        |
| Population. . . . .  | 882     | 882                | -            | -                       | -         | -                      | -        |
| Saint Aubin VCA  |         |                    |              |                         |           |                        |          |
| Households. . . . .  | 354     | 351                | -            | -                       | 3         | -                      | -        |
| Population. . . . .  | 1,338   | 1,330              | -            | -                       | 8         | -                      | -        |
| Souillac VCA   |         |                    |              |                         |           |                        |          |
| Households. . . . .  | 1,310   | 1,297              | 2            | 4                       | 4         | 2                      | 1        |
| Population. . . . .  | 4,457   | 4,404              | 9            | 23                      | 6         | 14                     | 1        |
| Surinam VCA  |         |                    |              |                         |           |                        |          |
| Households. . . . .  | 2,979   | 2,951              | 11           | 1                       | 1         | 15                     | -        |
| Population. . . . .  | 10,642  | 10,272             | 40           | 32                      | 7         | 291                    | -        |
| PLAINES WILHEMS DISTRICT   |         |                    |              |                         |           |                        |          |
| Households. . . . .  | 104,279 | 103,517            | 404          | 94                      | 62        | 194                    | 8        |
| Population. . . . .  | 364,595 | 350,476            | 1,672        | 4,834                   | 559       | 7,046                  | 8        |
| PLAINES WILHEMS DISTRICT - Urban                                   |         |                    |              |                         |           |                        |          |
| Households. . . . .  | 102,656 | 101,905            | 398          | 93                      | 60        | 193                    | 7        |
| Population. . . . .  | 358,761 | 344,760            | 1,644        | 4,824                   | 498       | 7,028                  | 7        |
| Town of B-Bassin/R-Hill  |         |                    |              |                         |           |                        |          |
| Households. . . . .  | 29,472  | 29,236             | 103          | 28                      | 27        | 78                     | -        |
| Population. . . . .  | 104,325 | 97,883             | 472          | 2,894                   | 114       | 2,962                  | -        |

- (1) A single household is one whose members occupy a single housing unit in one building.  
(2) A combined household is one which is housed in two buildings, i.e. some members occupy a housing unit in a main building while one or more members occupy another building or part thereof.  
(3) Includes also guest house and tourist residence.

Table HHH01 - Private households, households in communal establishments, homeless households and population by geographical location and type of household

| Country, Districts,<br>Municipal Wards or<br>Village Council Areas | Total   | Type of household  |              |                         |           |                        |          |
|--|---------|--------------------|--------------|-------------------------|-----------|------------------------|----------|
|  |         | Private households |              | Communal establishments |           |                        | Homeless |
|  |         | Single (1)         | Combined (2) | Institution             | Hotel (3) | Collective<br>Quarters |          |
| Town of B-Bassin/R-Hill-Ward 1                                     |         |                    |              |                         |           |                        |          |
| Households . . . . .   | 6,986   | 6,932              | 38           | 1                       | 8         | 7                      | -        |
| Population . . . . .   | 24,715  | 24,373             | 168          | 3                       | 19        | 152                    | -        |
| Town of B-Bassin/R-Hill-Ward 2                                     |         |                    |              |                         |           |                        |          |
| Households . . . . .   | 7,793   | 7,723              | 39           | 12                      | 6         | 13                     | -        |
| Population . . . . .   | 26,062  | 25,122             | 189          | 237                     | 34        | 480                    | -        |
| Town of B-Bassin/R-Hill-Ward 3                                     |         |                    |              |                         |           |                        |          |
| Households . . . . .   | 6,612   | 6,586              | 9            | 9                       | 5         | 3                      | -        |
| Population . . . . .   | 24,284  | 21,438             | 50           | 2,432                   | 44        | 320                    | -        |
| Town of B-Bassin/R-Hill-Ward 4                                     |         |                    |              |                         |           |                        |          |
| Households . . . . .   | 8,081   | 7,995              | 17           | 6                       | 8         | 55                     | -        |
| Population . . . . .   | 29,264  | 26,950             | 65           | 222                     | 17        | 2,010                  | -        |
| Town of Quatre Bornes  |         |                    |              |                         |           |                        |          |
| Households . . . . .   | 21,240  | 21,030             | 118          | 25                      | 20        | 46                     | 1        |
| Population . . . . .   | 71,956  | 69,484             | 501          | 1,159                   | 234       | 577                    | 1        |
| Town of Q-Bornes-Ward 1  |         |                    |              |                         |           |                        |          |
| Households . . . . .   | 6,636   | 6,587              | 27           | 6                       | 7         | 9                      | -        |
| Population . . . . .   | 21,722  | 21,086             | 122          | 216                     | 164       | 134                    | -        |
| Town of Q-Bornes-Ward 2  |         |                    |              |                         |           |                        |          |
| Households . . . . .   | 6,591   | 6,508              | 38           | 14                      | 12        | 19                     | -        |
| Population . . . . .   | 21,909  | 20,588             | 154          | 886                     | 69        | 212                    | -        |
| Town of Q-Bornes-Ward 3 East                                       |         |                    |              |                         |           |                        |          |
| Households . . . . .   | 8,013   | 7,935              | 53           | 5                       | 1         | 18                     | 1        |
| Population . . . . .   | 28,325  | 27,810             | 225          | 57                      | 1         | 231                    | 1        |
| Town of Vac/Phoenix  |         |                    |              |                         |           |                        |          |
| Households . . . . .   | 29,155  | 28,973             | 108          | 22                      | 5         | 42                     | 5        |
| Population . . . . .   | 104,293 | 101,330            | 430          | 507                     | 34        | 1,987                  | 5        |
| Town of Vac/Phoenix-Ward 1   |         |                    |              |                         |           |                        |          |
| Households . . . . .   | 7,930   | 7,894              | 22           | 1                       | 3         | 9                      | 1        |
| Population . . . . .   | 28,448  | 27,795             | 93           | 27                      | 20        | 512                    | 1        |
| Town of Vac/Phoenix-Ward 2   |         |                    |              |                         |           |                        |          |
| Households . . . . .   | 7,297   | 7,267              | 15           | 6                       | -         | 9                      | -        |
| Population . . . . .   | 25,877  | 25,569             | 57           | 50                      | -         | 201                    | -        |
| Town of Vac/Phoenix-Ward 3   |         |                    |              |                         |           |                        |          |
| Households . . . . .   | 6,597   | 6,528              | 38           | 12                      | 2         | 13                     | 4        |
| Population . . . . .   | 22,826  | 22,230             | 131          | 344                     | 14        | 103                    | 4        |

- (1) A single household is one whose members occupy a single housing unit in one building.  
(2) A combined household is one which is housed in two buildings, i.e. some members occupy a housing unit in a main building while one or more members occupy another building or part thereof.  
(3) Includes also guest house and tourist residence.

Table HHH01 - Private households, households in communal establishments, homeless households and population by geographical location and type of household

| Country, Districts,<br>Municipal Wards or<br>Village Council Areas | Total  | Type of household  |              |                         |           |                        |          |
|--|--------|--------------------|--------------|-------------------------|-----------|------------------------|----------|
|  |        | Private households |              | Communal establishments |           |                        | Homeless |
|  |        | Single (1)         | Combined (2) | Institution             | Hotel (3) | Collective<br>Quarters |          |
| Town of Vac/Phoenix-Ward 4 West                                    |        |                    |              |                         |           |                        |          |
| Households. . . . .  | 7,331  | 7,284              | 33           | 3                       | -         | 11                     | -        |
| Population. . . . .  | 27,142 | 25,736             | 149          | 86                      | -         | 1,171                  | -        |
| Town of Curepipe   |        |                    |              |                         |           |                        |          |
| Households. . . . .  | 22,789 | 22,666             | 69           | 18                      | 8         | 27                     | 1        |
| Population. . . . .  | 78,187 | 76,063             | 241          | 264                     | 116       | 1,502                  | 1        |
| Town of Curepipe-Ward 1  |        |                    |              |                         |           |                        |          |
| Households. . . . .  | 7,375  | 7,332              | 21           | 10                      | 1         | 10                     | 1        |
| Population. . . . .  | 25,418 | 24,980             | 61           | 91                      | -         | 285                    | 1        |
| Town of Curepipe-Ward 2 West                                       |        |                    |              |                         |           |                        |          |
| Households. . . . .  | 7,072  | 7,041              | 18           | 4                       | 3         | 6                      | -        |
| Population. . . . .  | 23,861 | 23,592             | 62           | 69                      | 6         | 132                    | -        |
| Town of Curepipe-Ward 3  |        |                    |              |                         |           |                        |          |
| Households. . . . .  | 8,342  | 8,293              | 30           | 4                       | 4         | 11                     | -        |
| Population. . . . .  | 28,908 | 27,491             | 118          | 104                     | 110       | 1,085                  | -        |
| PLAINES WILHEMS DISTRICT - Rural                                   |        |                    |              |                         |           |                        |          |
| Households. . . . .  | 1,623  | 1,612              | 6            | 1                       | 2         | 1                      | 1        |
| Population. . . . .  | 5,834  | 5,716              | 28           | 10                      | 61        | 18                     | 1        |
| Midlands VCA   |        |                    |              |                         |           |                        |          |
| Households. . . . .  | 1,427  | 1,416              | 6            | 1                       | 2         | 1                      | 1        |
| Population. . . . .  | 5,334  | 5,216              | 28           | 10                      | 61        | 18                     | 1        |
| Moka VCA-West (East in Moka)                                       |        |                    |              |                         |           |                        |          |
| Households. . . . .  | 196    | 196                | -            | -                       | -         | -                      | -        |
| Population. . . . .  | 500    | 500                | -            | -                       | -         | -                      | -        |
| MOKA DISTRICT  |        |                    |              |                         |           |                        |          |
| Households. . . . .  | 22,192 | 22,048             | 74           | 12                      | 7         | 51                     | -        |
| Population. . . . .  | 82,325 | 80,083             | 325          | 470                     | 55        | 1,392                  | -        |
| MOKA DISTRICT - Urban  |        |                    |              |                         |           |                        |          |
| Households. . . . .  | 336    | 333                | 2            | 1                       | -         | -                      | -        |
| Population. . . . .  | 1,279  | 1,250              | 9            | 20                      | -         | -                      | -        |
| Town of Curepipe-Ward 2 East                                       |        |                    |              |                         |           |                        |          |
| Households. . . . .  | 1      | 1                  | -            | -                       | -         | -                      | -        |
| Population. . . . .  | 5      | 5                  | -            | -                       | -         | -                      | -        |

- (1) A single household is one whose members occupy a single housing unit in one building.  
(2) A combined household is one which is housed in two buildings, i.e. some members occupy a housing unit in a main building while one or more members occupy another building or part thereof.  
(3) Includes also guest house and tourist residence.

Table HHH01 - Private households, households in communal establishments, homeless households and population by geographical location and type of household

| Country, Districts,<br>Municipal Wards or<br>Village Council Areas | Total  | Type of household  |              |                         |           |                        |          |
|--|--------|--------------------|--------------|-------------------------|-----------|------------------------|----------|
|  |        | Private households |              | Communal establishments |           |                        | Homeless |
|  |        | Single (1)         | Combined (2) | Institution             | Hotel (3) | Collective<br>Quarters |          |
| Town of Vac/Phoenix-Ward 4 East                                    |        |                    |              |                         |           |                        |          |
| Households . . . . .   | 335    | 332                | 2            | 1                       | -         | -                      | -        |
| Population . . . . .   | 1,274  | 1,245              | 9            | 20                      | -         | -                      | -        |
| MOKA DISTRICT - Rural  |        |                    |              |                         |           |                        |          |
| Households . . . . .   | 21,856 | 21,715             | 72           | 11                      | 7         | 51                     | -        |
| Population . . . . .   | 81,046 | 78,833             | 316          | 450                     | 55        | 1,392                  | -        |
| Camp Thorel VCA  |        |                    |              |                         |           |                        |          |
| Households . . . . .   | 579    | 578                | 1            | -                       | -         | -                      | -        |
| Population . . . . .   | 2,153  | 2,151              | 2            | -                       | -         | -                      | -        |
| Dagotière VCA  |        |                    |              |                         |           |                        |          |
| Households . . . . .   | 1,976  | 1,973              | 3            | -                       | -         | -                      | -        |
| Population . . . . .   | 7,161  | 7,152              | 9            | -                       | -         | -                      | -        |
| Dubreuil VCA-West (East in Flacq)                                  |        |                    |              |                         |           |                        |          |
| Households . . . . .   | 704    | 692                | -            | 5                       | 3         | 4                      | -        |
| Population . . . . .   | 2,820  | 2,432              | -            | 270                     | 19        | 99                     | -        |
| Espérance VCA  |        |                    |              |                         |           |                        |          |
| Households . . . . .   | 493    | 493                | -            | -                       | -         | -                      | -        |
| Population . . . . .   | 1,899  | 1,899              | -            | -                       | -         | -                      | -        |
| La Laura - Malenga VCA   |        |                    |              |                         |           |                        |          |
| Households . . . . .   | 342    | 340                | 1            | -                       | -         | 1                      | -        |
| Population . . . . .   | 1,294  | 1,281              | 8            | -                       | -         | 5                      | -        |
| L'Avenir VCA   |        |                    |              |                         |           |                        |          |
| Households . . . . .   | 709    | 709                | -            | -                       | -         | -                      | -        |
| Population . . . . .   | 2,611  | 2,611              | -            | -                       | -         | -                      | -        |
| Médine - Camp de Masque VCA-West                                   |        |                    |              |                         |           |                        |          |
| Households . . . . .   | 400    | 399                | -            | -                       | -         | 1                      | -        |
| Population . . . . .   | 1,489  | 1,483              | -            | -                       | -         | 6                      | -        |
| Melrose VCA  |        |                    |              |                         |           |                        |          |
| Households . . . . .   | 528    | 527                | 1            | -                       | -         | -                      | -        |
| Population . . . . .   | 1,959  | 1,952              | 7            | -                       | -         | -                      | -        |
| Moka VCA-East(West in Pl.Wilhems)                                  |        |                    |              |                         |           |                        |          |
| Households . . . . .   | 2,448  | 2,437              | 2            | 6                       | 1         | 2                      | -        |
| Population . . . . .   | 8,435  | 8,197              | 6            | 180                     | 9         | 43                     | -        |
| Montagne Blanche VCA-West  |        |                    |              |                         |           |                        |          |
| Households . . . . .   | 2,130  | 2,114              | 4            | -                       | -         | 12                     | -        |
| Population . . . . .   | 8,057  | 7,864              | 18           | -                       | -         | 175                    | -        |

(1) A single household is one whose members occupy a single housing unit in one building.

(2) A combined household is one which is housed in two buildings, i.e. some members occupy a housing unit in a main building while one or more members occupy another building or part thereof.

(3) Includes also guest house and tourist residence.



Table HHH01 - Private households, households in communal establishments, homeless households and population by geographical location and type of household

| Country, Districts,<br>Municipal Wards or<br>Village Council Areas | Total  | Type of household  |              |                         |           |                        |          |
|--|--------|--------------------|--------------|-------------------------|-----------|------------------------|----------|
|  |        | Private households |              | Communal establishments |           |                        | Homeless |
|  |        | Single (1)         | Combined (2) | Institution             | Hotel (3) | Collective<br>Quarters |          |
| Pailles VCA  |        |                    |              |                         |           |                        |          |
| Households. . . . .  | 3,047  | 3,026              | 16           | -                       | -         | 5                      | -        |
| Population. . . . .  | 11,546 | 11,392             | 83           | -                       | -         | 71                     | -        |
| Providence VCA   |        |                    |              |                         |           |                        |          |
| Households. . . . .  | 872    | 870                | 2            | -                       | -         | -                      | -        |
| Population. . . . .  | 3,275  | 3,266              | 9            | -                       | -         | -                      | -        |
| Quartier Militaire VCA   |        |                    |              |                         |           |                        |          |
| Households. . . . .  | 1,777  | 1,747              | 15           | -                       | 2         | 13                     | -        |
| Population. . . . .  | 6,918  | 6,321              | 48           | -                       | 27        | 522                    | -        |
| Nouvelle Decouverte VCA  |        |                    |              |                         |           |                        |          |
| Households. . . . .  | 814    | 810                | 4            | -                       | -         | -                      | -        |
| Population. . . . .  | 3,028  | 3,011              | 17           | -                       | -         | -                      | -        |
| St Julien d'Hotman VCA-West  |        |                    |              |                         |           |                        |          |
| Households. . . . .  | 28     | 28                 | -            | -                       | -         | -                      | -        |
| Population. . . . .  | 91     | 91                 | -            | -                       | -         | -                      | -        |
| St Pierre VCA  |        |                    |              |                         |           |                        |          |
| Households. . . . .  | 4,393  | 4,368              | 12           | -                       | 1         | 12                     | -        |
| Population. . . . .  | 16,165 | 15,654             | 57           | -                       | -         | 454                    | -        |
| Verdun VCA   |        |                    |              |                         |           |                        |          |
| Households. . . . .  | 616    | 604                | 11           | -                       | -         | 1                      | -        |
| Population. . . . .  | 2,145  | 2,076              | 52           | -                       | -         | 17                     | -        |
| BLACK RIVER DISTRICT   |        |                    |              |                         |           |                        |          |
| Households. . . . .  | 21,141 | 20,911             | 114          | 14                      | 78        | 22                     | 2        |
| Population. . . . .  | 81,220 | 73,383             | 489          | 494                     | 4,786     | 2,066                  | 2        |
| BLACK RIVER DISTRICT - Urban                                       |        |                    |              |                         |           |                        |          |
| Households. . . . .  | 6,533  | 6,483              | 27           | 3                       | 9         | 11                     | -        |
| Population. . . . .  | 23,003 | 22,427             | 105          | 342                     | 13        | 116                    | -        |
| Town of Port Louis-Ward 1 West                                     |        |                    |              |                         |           |                        |          |
| Households. . . . .  | 5,429  | 5,387              | 21           | 2                       | 9         | 10                     | -        |
| Population. . . . .  | 18,981 | 18,483             | 84           | 294                     | 13        | 107                    | -        |
| Town of Q/Bornes-Ward 3 West                                       |        |                    |              |                         |           |                        |          |
| Households. . . . .  | 1,104  | 1,096              | 6            | 1                       | -         | 1                      | -        |
| Population. . . . .  | 4,022  | 3,944              | 21           | 48                      | -         | 9                      | -        |

(1) A single household is one whose members occupy a single housing unit in one building.

(2) A combined household is one which is housed in two buildings, i.e. some members occupy a housing unit in a main building while one or more members occupy another building or part thereof.

(3) Includes also guest house and tourist residence.

Table HHH01 - Private households, households in communal establishments, homeless households and population by geographical location and type of household

| Country, Districts,<br>Municipal Wards or<br>Village Council Areas | Total  | Type of household  |              |                         |           |                        |          |
|--|--------|--------------------|--------------|-------------------------|-----------|------------------------|----------|
|  |        | Private households |              | Communal establishments |           |                        | Homeless |
|  |        | Single (1)         | Combined (2) | Institution             | Hotel (3) | Collective<br>Quarters |          |
| BLACK RIVER DISTRICT - Rural                                       |        |                    |              |                         |           |                        |          |
| Households. . . . .  | 14,608 | 14,428             | 87           | 11                      | 69        | 11                     | 2        |
| Population. . . . .  | 58,217 | 50,956             | 384          | 152                     | 4,773     | 1,950                  | 2        |
| Albion VCA   |        |                    |              |                         |           |                        |          |
| Households. . . . .  | 1,597  | 1,563              | 18           | 5                       | 9         | 2                      | -        |
| Population. . . . .  | 5,649  | 5,139              | 62           | 71                      | 367       | 10                     | -        |
| Bambous VCA  |        |                    |              |                         |           |                        |          |
| Households. . . . .  | 4,233  | 4,218              | 12           | 1                       | -         | 2                      | -        |
| Population. . . . .  | 15,527 | 15,400             | 59           | 48                      | -         | 20                     | -        |
| Cascavelle VCA-West (East in P/W)                                  |        |                    |              |                         |           |                        |          |
| Households. . . . .  | 673    | 666                | 7            | -                       | -         | -                      | -        |
| Population. . . . .  | 2,505  | 2,479              | 26           | -                       | -         | -                      | -        |
| Case Noyale VCA  |        |                    |              |                         |           |                        |          |
| Households. . . . .  | 485    | 485                | -            | -                       | -         | -                      | -        |
| Population. . . . .  | 1,738  | 1,738              | -            | -                       | -         | -                      | -        |
| Chamarel VCA-West (East in Sav.)                                   |        |                    |              |                         |           |                        |          |
| Households. . . . .  | 207    | 207                | -            | -                       | -         | -                      | -        |
| Population. . . . .  | 786    | 786                | -            | -                       | -         | -                      | -        |
| Flic en Flac VCA   |        |                    |              |                         |           |                        |          |
| Households. . . . .  | 808    | 772                | -            | 2                       | 34        | -                      | -        |
| Population. . . . .  | 4,578  | 2,253              | -            | 7                       | 2,318     | -                      | -        |
| Grande Rivière Noire VCA   |        |                    |              |                         |           |                        |          |
| Households. . . . .  | 861    | 852                | 1            | 2                       | 6         | -                      | -        |
| Population. . . . .  | 2,826  | 2,758              | 5            | 3                       | 60        | -                      | -        |
| Gros Cailloux VCA  |        |                    |              |                         |           |                        |          |
| Households. . . . .  | 869    | 857                | 12           | -                       | -         | -                      | -        |
| Population. . . . .  | 3,217  | 3,158              | 59           | -                       | -         | -                      | -        |
| La Gaulette VCA  |        |                    |              |                         |           |                        |          |
| Households. . . . .  | 713    | 689                | 10           | -                       | 14        | -                      | -        |
| Population. . . . .  | 2,393  | 2,306              | 37           | -                       | 50        | -                      | -        |
| Le Morne VCA   |        |                    |              |                         |           |                        |          |
| Households. . . . .  | 363    | 350                | 8            | -                       | 5         | -                      | -        |
| Population. . . . .  | 3,232  | 1,307              | 36           | -                       | 1,889     | -                      | -        |
| Petite Rivière VCA   |        |                    |              |                         |           |                        |          |
| Households. . . . .  | 1,237  | 1,234              | 2            | -                       | -         | 1                      | -        |
| Population. . . . .  | 4,682  | 4,657              | 9            | -                       | -         | 16                     | -        |

- (1) A single household is one whose members occupy a single housing unit in one building.  
(2) A combined household is one which is housed in two buildings, i.e. some members occupy a housing unit in a main building while one or more members occupy another building or part thereof.  
(3) Includes also guest house and tourist residence.

Table HHH01 - Private households, households in communal establishments, homeless households and population by geographical location and type of household

| Country, Districts,<br>Municipal Wards or<br>Village Council Areas | Total  | Type of household  |              |                         |           |                        |          |
|--|--------|--------------------|--------------|-------------------------|-----------|------------------------|----------|
|  |        | Private households |              | Communal establishments |           |                        | Homeless |
|  |        | Single (1)         | Combined (2) | Institution             | Hotel (3) | Collective<br>Quarters |          |
| Richelieu VCA  |        |                    |              |                         |           |                        |          |
| Households. . . . .  | 1,401  | 1,390              | 3            | -                       | -         | 6                      | 2        |
| Population. . . . .  | 7,114  | 5,195              | 13           | -                       | -         | 1,904                  | 2        |
| Tamarin VCA  |        |                    |              |                         |           |                        |          |
| Households. . . . .  | 1,161  | 1,145              | 14           | 1                       | 1         | -                      | -        |
| Population. . . . .  | 3,970  | 3,780              | 78           | 23                      | 89        | -                      | -        |
| ISLAND OF RODRIGUES-wholly rural                                   |        |                    |              |                         |           |                        |          |
| Households. . . . .  | 11,127 | 10,672             | 316          | 6                       | 132       | -                      | 1        |
| Population. . . . .  | 40,508 | 38,358             | 1,509        | 162                     | 478       | -                      | 1        |
| Region 1   |        |                    |              |                         |           |                        |          |
| Households. . . . .  | 1,884  | 1,815              | 64           | -                       | 5         | -                      | -        |
| Population. . . . .  | 6,777  | 6,472              | 303          | -                       | 2         | -                      | -        |
| Region 2   |        |                    |              |                         |           |                        |          |
| Households. . . . .  | 1,501  | 1,457              | 43           | -                       | 1         | -                      | -        |
| Population. . . . .  | 5,702  | 5,479              | 222          | -                       | 1         | -                      | -        |
| Region 3   |        |                    |              |                         |           |                        |          |
| Households. . . . .  | 2,026  | 1,958              | 58           | -                       | 10        | -                      | -        |
| Population. . . . .  | 7,600  | 7,285              | 247          | -                       | 68        | -                      | -        |
| Region 4   |        |                    |              |                         |           |                        |          |
| Households. . . . .  | 1,701  | 1,641              | 45           | 2                       | 13        | -                      | -        |
| Population. . . . .  | 5,870  | 5,547              | 256          | 55                      | 12        | -                      | -        |
| Region 5   |        |                    |              |                         |           |                        |          |
| Households. . . . .  | 2,229  | 2,068              | 79           | 4                       | 77        | -                      | 1        |
| Population. . . . .  | 7,849  | 7,172              | 350          | 107                     | 219       | -                      | 1        |
| Region 6   |        |                    |              |                         |           |                        |          |
| Households. . . . .  | 1,786  | 1,733              | 27           | -                       | 26        | -                      | -        |
| Population. . . . .  | 6,710  | 6,403              | 131          | -                       | 176       | -                      | -        |
| ISLAND OF AGALEGA-wholly rural                                     |        |                    |              |                         |           |                        |          |
| Households. . . . .  | 84     | 79                 | -            | 4                       | 1         | -                      | -        |
| Population. . . . .  | 286    | 265                | -            | 20                      | 1         | -                      | -        |

- (1) A single household is one whose members occupy a single housing unit in one building.  
(2) A combined household is one which is housed in two buildings, i.e. some members occupy a housing unit in a main building while one or more members occupy another building or part thereof.  
(3) Includes also guest house and tourist residence.

Table HHH02 - Housing units occupied by private households(1), households and population by geographical location and number of households per housing unit

| Country, Districts,<br>Municipal Wards or<br>Village Council Areas | Total     | Number of households per housing unit |         |               |
|--|-----------|---------------------------------------|---------|---------------|
|  |           | One                                   | Two     | Three or more |
| <b>REPUBLIC OF MAURITIUS</b>                                       |           |                                       |         |               |
| Occupied housing units. . . . .                                    | 324,718   | 308,296                               | 15,409  | 1,013         |
| Households. . . . .  | 342,358   | 308,296                               | 30,818  | 3,244         |
| Population. . . . .  | 1,215,170 | 1,103,880                             | 100,441 | 10,849        |
| <b>REPUBLIC OF MAURITIUS - Urban</b>                               |           |                                       |         |               |
| Occupied housing units. . . . .                                    | 136,896   | 132,190                               | 4,487   | 219           |
| Households. . . . .  | 141,871   | 132,190                               | 8,974   | 707           |
| Population. . . . .  | 487,393   | 456,399                               | 28,625  | 2,369         |
| <b>REPUBLIC OF MAURITIUS - Rural</b>                               |           |                                       |         |               |
| Occupied housing units. . . . .                                    | 187,822   | 176,106                               | 10,922  | 794           |
| Households. . . . .  | 200,487   | 176,106                               | 21,844  | 2,537         |
| Population. . . . .  | 727,777   | 647,481                               | 71,816  | 8,480         |
| <b>ISLAND OF MAURITIUS</b>   |           |                                       |         |               |
| Occupied housing units. . . . .                                    | 313,934   | 297,779                               | 15,157  | 998           |
| Households. . . . .  | 331,291   | 297,779                               | 30,314  | 3,198         |
| Population. . . . .  | 1,175,038 | 1,065,553                             | 98,778  | 10,707        |
| <b>ISLAND OF MAURITIUS - Urban</b>                                 |           |                                       |         |               |
| Occupied housing units. . . . .                                    | 136,896   | 132,190                               | 4,487   | 219           |
| Households. . . . .  | 141,871   | 132,190                               | 8,974   | 707           |
| Population. . . . .  | 487,393   | 456,399                               | 28,625  | 2,369         |
| <b>ISLAND OF MAURITIUS - Rural</b>                                 |           |                                       |         |               |
| Occupied housing units. . . . .                                    | 177,038   | 165,589                               | 10,670  | 779           |
| Households. . . . .  | 189,420   | 165,589                               | 21,340  | 2,491         |
| Population. . . . .  | 687,645   | 609,154                               | 70,153  | 8,338         |
| <b>PORT LOUIS DISTRICT-wholly urban</b>                            |           |                                       |         |               |
| Occupied housing units. . . . .                                    | 31,153    | 29,701                                | 1,358   | 94            |
| Households. . . . .  | 32,723    | 29,701                                | 2,716   | 306           |
| Population. . . . .  | 117,198   | 107,040                               | 9,049   | 1,109         |
| <b>Town of Port Louis-Ward 1 East</b>                              |           |                                       |         |               |
| Occupied housing units. . . . .                                    | 3,329     | 3,162                                 | 158     | 9             |
| Households. . . . .  | 3,508     | 3,162                                 | 316     | 30            |
| Population. . . . .  | 12,328    | 11,216                                | 1,012   | 100           |

(1) Excluding 27 homeless households with a population of 29.

Table HHH02 - Housing units occupied by private households(1), households and population by geographical location and number of households per housing unit

| Country, Districts,<br>Municipal Wards or<br>Village Council Areas | Total   | Number of households per housing unit |        |               |
|--|---------|---------------------------------------|--------|---------------|
|  |         | One                                   | Two    | Three or more |
| Town of Port Louis-Ward 2  |         |                                       |        |               |
| Occupied housing units. . . . .                                    | 3,628   | 3,541                                 | 82     | 5             |
| Households. . . . .  | 3,720   | 3,541                                 | 164    | 15            |
| Population. . . . .  | 12,468  | 11,891                                | 514    | 63            |
| Town of Port Louis-Ward 3  |         |                                       |        |               |
| Occupied housing units. . . . .                                    | 5,775   | 5,460                                 | 290    | 25            |
| Households. . . . .  | 6,123   | 5,460                                 | 580    | 83            |
| Population. . . . .  | 21,556  | 19,328                                | 1,945  | 283           |
| Town of Port Louis-Ward 4  |         |                                       |        |               |
| Occupied housing units. . . . .                                    | 5,163   | 4,984                                 | 174    | 5             |
| Households. . . . .  | 5,348   | 4,984                                 | 348    | 16            |
| Population. . . . .  | 18,436  | 17,305                                | 1,079  | 52            |
| Town of Port Louis-Ward 5  |         |                                       |        |               |
| Occupied housing units. . . . .                                    | 5,464   | 5,121                                 | 318    | 25            |
| Households. . . . .  | 5,839   | 5,121                                 | 636    | 82            |
| Population. . . . .  | 21,864  | 19,355                                | 2,219  | 290           |
| Town of Port Louis-Ward 6  |         |                                       |        |               |
| Occupied housing units. . . . .                                    | 7,794   | 7,433                                 | 336    | 25            |
| Households. . . . .  | 8,185   | 7,433                                 | 672    | 80            |
| Population. . . . .  | 30,546  | 27,945                                | 2,280  | 321           |
| PAMPLEMOUSSES DISTRICT-wholly rural                                |         |                                       |        |               |
| Occupied housing units. . . . .                                    | 34,281  | 32,563                                | 1,591  | 127           |
| Households. . . . .  | 36,150  | 32,563                                | 3,182  | 405           |
| Population. . . . .  | 132,857 | 120,966                               | 10,528 | 1,363         |
| Arsenal VCA  |         |                                       |        |               |
| Occupied housing units. . . . .                                    | 733     | 688                                   | 42     | 3             |
| Households. . . . .  | 781     | 688                                   | 84     | 9             |
| Population. . . . .  | 2,911   | 2,608                                 | 272    | 31            |
| Baie du Tombeau VCA  |         |                                       |        |               |
| Occupied housing units. . . . .                                    | 3,629   | 3,511                                 | 114    | 4             |
| Households. . . . .  | 3,752   | 3,511                                 | 228    | 13            |
| Population. . . . .  | 13,616  | 12,811                                | 765    | 40            |
| Calebasses VCA   |         |                                       |        |               |
| Occupied housing units. . . . .                                    | 1,207   | 1,156                                 | 47     | 4             |
| Households. . . . .  | 1,263   | 1,156                                 | 94     | 13            |
| Population. . . . .  | 4,666   | 4,325                                 | 293    | 48            |

(1) Excluding 27 homeless households with a population of 29.

Table HHH02 - Housing units occupied by private households(1), households and population by geographical location and number of households per housing unit

| Country, Districts,<br>Municipal Wards or<br>Village Council Areas | Total  | Number of households per housing unit |       |               |
|--|--------|---------------------------------------|-------|---------------|
|  |        | One                                   | Two   | Three or more |
| <b>Congomah VCA</b>  |        |                                       |       |               |
| Occupied housing units. . . . .                                    | 476    | 457                                   | 16    | 3             |
| Households. . . . .  | 499    | 457                                   | 32    | 10            |
| Population. . . . .  | 1,895  | 1,760                                 | 100   | 35            |
| <b>Crève Coeur VCA</b>   |        |                                       |       |               |
| Occupied housing units. . . . .                                    | 738    | 702                                   | 33    | 3             |
| Households. . . . .  | 777    | 702                                   | 66    | 9             |
| Population. . . . .  | 2,835  | 2,590                                 | 216   | 29            |
| <b>D'Épinay VCA</b>  |        |                                       |       |               |
| Occupied housing units. . . . .                                    | 1,383  | 1,334                                 | 44    | 5             |
| Households. . . . .  | 1,437  | 1,334                                 | 88    | 15            |
| Population. . . . .  | 5,364  | 5,046                                 | 271   | 47            |
| <b>Fond du Sac VCA</b>   |        |                                       |       |               |
| Occupied housing units. . . . .                                    | 1,265  | 1,187                                 | 71    | 7             |
| Households. . . . .  | 1,353  | 1,187                                 | 142   | 24            |
| Population. . . . .  | 5,135  | 4,568                                 | 496   | 71            |
| <b>Grand Baie VCA-West(East in R/R)</b>                            |        |                                       |       |               |
| Occupied housing units. . . . .                                    | 770    | 764                                   | 6     | -             |
| Households. . . . .  | 776    | 764                                   | 12    | -             |
| Population. . . . .  | 2,430  | 2,392                                 | 38    | -             |
| <b>Le Hochet VCA</b>   |        |                                       |       |               |
| Occupied housing units. . . . .                                    | 3,817  | 3,606                                 | 204   | 7             |
| Households. . . . .  | 4,038  | 3,606                                 | 408   | 24            |
| Population. . . . .  | 14,700 | 13,338                                | 1,287 | 75            |
| <b>Long Mountain VCA</b>   |        |                                       |       |               |
| Occupied housing units. . . . .                                    | 1,848  | 1,783                                 | 59    | 6             |
| Households. . . . .  | 1,923  | 1,783                                 | 118   | 22            |
| Population. . . . .  | 6,997  | 6,545                                 | 374   | 78            |
| <b>Mapou VCA South(North in R/R)</b>                               |        |                                       |       |               |
| Occupied housing units. . . . .                                    | 73     | 71                                    | 2     | -             |
| Households. . . . .  | 75     | 71                                    | 4     | -             |
| Population. . . . .  | 261    | 249                                   | 12    | -             |
| <b>Morcellement St André VCA</b>                                   |        |                                       |       |               |
| Occupied housing units. . . . .                                    | 1,405  | 1,289                                 | 101   | 15            |
| Households. . . . .  | 1,538  | 1,289                                 | 202   | 47            |
| Population. . . . .  | 5,770  | 4,955                                 | 650   | 165           |

(1) Excluding 27 homeless households with a population of 29.

Table HHH02 - Housing units occupied by private households(1), households and population by geographical location and number of households per housing unit

| Country, Districts,<br>Municipal Wards or<br>Village Council Areas | Total   | Number of households per housing unit |        |               |
|--|---------|---------------------------------------|--------|---------------|
|  |         | One                                   | Two    | Three or more |
| <b>Notre Dame VCA</b>  |         |                                       |        |               |
| Occupied housing units. . . . .                                    | 1,062   | 1,002                                 | 54     | 6             |
| Households. . . . .  | 1,128   | 1,002                                 | 108    | 18            |
| Population. . . . .  | 4,106   | 3,706                                 | 336    | 64            |
| <b>Pamplemousses VCA</b>   |         |                                       |        |               |
| Occupied housing units. . . . .                                    | 2,294   | 2,217                                 | 74     | 3             |
| Households. . . . .  | 2,374   | 2,217                                 | 148    | 9             |
| Population. . . . .  | 8,642   | 8,114                                 | 499    | 29            |
| <b>Piton VCA-West (East in R/R)</b>                                |         |                                       |        |               |
| Occupied housing units. . . . .                                    | 363     | 314                                   | 48     | 1             |
| Households. . . . .  | 413     | 314                                   | 96     | 3             |
| Population. . . . .  | 1,478   | 1,124                                 | 346    | 8             |
| <b>Plaine des Papayes VCA</b>                                      |         |                                       |        |               |
| Occupied housing units. . . . .                                    | 1,806   | 1,672                                 | 118    | 16            |
| Households. . . . .  | 1,958   | 1,672                                 | 236    | 50            |
| Population. . . . .  | 7,465   | 6,475                                 | 825    | 165           |
| <b>Pointe aux Piments VCA</b>                                      |         |                                       |        |               |
| Occupied housing units. . . . .                                    | 2,289   | 2,128                                 | 143    | 18            |
| Households. . . . .  | 2,473   | 2,128                                 | 286    | 59            |
| Population. . . . .  | 8,679   | 7,507                                 | 986    | 186           |
| <b>Terre Rouge VCA</b>   |         |                                       |        |               |
| Occupied housing units. . . . .                                    | 2,675   | 2,564                                 | 104    | 7             |
| Households. . . . .  | 2,793   | 2,564                                 | 208    | 21            |
| Population. . . . .  | 10,572  | 9,842                                 | 659    | 71            |
| <b>Triolet VCA</b>   |         |                                       |        |               |
| Occupied housing units. . . . .                                    | 5,883   | 5,595                                 | 271    | 17            |
| Households. . . . .  | 6,190   | 5,595                                 | 542    | 53            |
| Population. . . . .  | 23,092  | 21,033                                | 1,860  | 199           |
| <b>Villebague VCA-West (East in R/R)</b>                           |         |                                       |        |               |
| Occupied housing units. . . . .                                    | 565     | 523                                   | 40     | 2             |
| Households. . . . .  | 609     | 523                                   | 80     | 6             |
| Population. . . . .  | 2,243   | 1,978                                 | 243    | 22            |
| <b>R. DU REMPART DISTRICT-wholly rural</b>                         |         |                                       |        |               |
| Occupied housing units. . . . .                                    | 27,075  | 24,936                                | 2,009  | 130           |
| Households. . . . .  | 29,373  | 24,936                                | 4,018  | 419           |
| Population. . . . .  | 105,774 | 91,151                                | 13,237 | 1,386         |

(1) Excluding 27 homeless households with a population of 29.

Table HHH02 - Housing units occupied by private households(1), households and population by geographical location and number of households per housing unit

| Country, Districts,<br>Municipal Wards or<br>Village Council Areas | Total  | Number of households per housing unit |       |               |
|--|--------|---------------------------------------|-------|---------------|
|  |        | One                                   | Two   | Three or more |
| <b>Amaury VCA-North(South in Flacq )</b>                           |        |                                       |       |               |
| Occupied housing units. . . . .                                    | 668    | 598                                   | 65    | 5             |
| Households. . . . .  | 743    | 598                                   | 130   | 15            |
| Population. . . . .  | 2,659  | 2,193                                 | 419   | 47            |
| <b>Amitié VCA-East(West in Pamp)</b>                               |        |                                       |       |               |
| Occupied housing units. . . . .                                    | 489    | 421                                   | 55    | 13            |
| Households. . . . .  | 571    | 421                                   | 110   | 40            |
| Population. . . . .  | 2,042  | 1,544                                 | 371   | 127           |
| <b>Belle Vue Maurel VCA-South</b>                                  |        |                                       |       |               |
| Occupied housing units. . . . .                                    | 1,131  | 1,069                                 | 59    | 3             |
| Households. . . . .  | 1,196  | 1,069                                 | 118   | 9             |
| Population. . . . .  | 4,390  | 3,969                                 | 396   | 25            |
| <b>Cap Malheureux VCA</b>  |        |                                       |       |               |
| Occupied housing units. . . . .                                    | 1,399  | 1,296                                 | 94    | 9             |
| Households. . . . .  | 1,518  | 1,296                                 | 188   | 34            |
| Population. . . . .  | 5,205  | 4,475                                 | 606   | 124           |
| <b>Cottage VCA</b>   |        |                                       |       |               |
| Occupied housing units. . . . .                                    | 1,017  | 918                                   | 93    | 6             |
| Households. . . . .  | 1,123  | 918                                   | 186   | 19            |
| Population. . . . .  | 4,177  | 3,460                                 | 644   | 73            |
| <b>Espérance Trébuchet VCA</b>                                     |        |                                       |       |               |
| Occupied housing units. . . . .                                    | 560    | 518                                   | 40    | 2             |
| Households. . . . .  | 604    | 518                                   | 80    | 6             |
| Population. . . . .  | 2,165  | 1,918                                 | 231   | 16            |
| <b>Goodlands VCA</b>   |        |                                       |       |               |
| Occupied housing units. . . . .                                    | 5,081  | 4,615                                 | 434   | 32            |
| Households. . . . .  | 5,591  | 4,615                                 | 868   | 108           |
| Population. . . . .  | 20,400 | 17,147                                | 2,895 | 358           |
| <b>Grand Baie VCA-East(West in Pamp)</b>                           |        |                                       |       |               |
| Occupied housing units. . . . .                                    | 2,842  | 2,748                                 | 90    | 4             |
| Households. . . . .  | 2,940  | 2,748                                 | 180   | 12            |
| Population. . . . .  | 9,569  | 8,978                                 | 549   | 42            |
| <b>Grand Gaube VCA</b>   |        |                                       |       |               |
| Occupied housing units. . . . .                                    | 1,939  | 1,701                                 | 238   | -             |
| Households. . . . .  | 2,177  | 1,701                                 | 476   | -             |
| Population. . . . .  | 7,657  | 6,118                                 | 1,539 | -             |

(1) Excluding 27 homeless households with a population of 29.



Table HHH02 - Housing units occupied by private households(1), households and population by geographical location and number of households per housing unit

| Country, Districts,<br>Municipal Wards or<br>Village Council Areas | Total  | Number of households per housing unit |       |               |
|--|--------|---------------------------------------|-------|---------------|
|  |        | One                                   | Two   | Three or more |
| <b>Mapou VCA-North (South in Pamp)</b>                             |        |                                       |       |               |
| Occupied housing units. . . . .                                    | 342    | 320                                   | 19    | 3             |
| Households. . . . .  | 369    | 320                                   | 38    | 11            |
| Population. . . . .  | 1,285  | 1,124                                 | 124   | 37            |
| <b>Petit Raffray VCA</b>   |        |                                       |       |               |
| Occupied housing units. . . . .                                    | 2,173  | 1,969                                 | 182   | 22            |
| Households. . . . .  | 2,401  | 1,969                                 | 364   | 68            |
| Population. . . . .  | 9,234  | 7,723                                 | 1,281 | 230           |
| <b>Piton VCA-East (West in Pamp)</b>                               |        |                                       |       |               |
| Occupied housing units. . . . .                                    | 877    | 780                                   | 96    | 1             |
| Households. . . . .  | 975    | 780                                   | 192   | 3             |
| Population. . . . .  | 3,408  | 2,789                                 | 608   | 11            |
| <b>Plaines des Roches VCA-North</b>                                |        |                                       |       |               |
| Occupied housing units. . . . .                                    | 947    | 869                                   | 71    | 7             |
| Households. . . . .  | 1,032  | 869                                   | 142   | 21            |
| Population. . . . .  | 3,789  | 3,269                                 | 456   | 64            |
| <b>Poudre d'Or Hamlet VCA</b>                                      |        |                                       |       |               |
| Occupied housing units. . . . .                                    | 625    | 615                                   | 10    | -             |
| Households. . . . .  | 635    | 615                                   | 20    | -             |
| Population. . . . .  | 2,357  | 2,291                                 | 66    | -             |
| <b>Poudre d'Or VCA</b>   |        |                                       |       |               |
| Occupied housing units. . . . .                                    | 1,009  | 907                                   | 99    | 3             |
| Households. . . . .  | 1,114  | 907                                   | 198   | 9             |
| Population. . . . .  | 4,096  | 3,405                                 | 664   | 27            |
| <b>Rivière du Rempart VCA</b>                                      |        |                                       |       |               |
| Occupied housing units. . . . .                                    | 2,815  | 2,680                                 | 130   | 5             |
| Households. . . . .  | 2,955  | 2,680                                 | 260   | 15            |
| Population. . . . .  | 10,817 | 9,942                                 | 819   | 56            |
| <b>Roche Terre VCA</b>   |        |                                       |       |               |
| Occupied housing units. . . . .                                    | 802    | 734                                   | 66    | 2             |
| Households. . . . .  | 872    | 734                                   | 132   | 6             |
| Population. . . . .  | 3,113  | 2,672                                 | 423   | 18            |
| <b>Roches Noires VCA-North</b>                                     |        |                                       |       |               |
| Occupied housing units. . . . .                                    | 1,375  | 1,256                                 | 108   | 11            |
| Households. . . . .  | 1,509  | 1,256                                 | 216   | 37            |
| Population. . . . .  | 5,470  | 4,613                                 | 744   | 113           |

(1) Excluding 27 homeless households with a population of 29.

Table HHH02 - Housing units occupied by private households(1), households and population by geographical location and number of households per housing unit

| Country, Districts,<br>Municipal Wards or<br>Village Council Areas | Total   | Number of households per housing unit |        |               |
|--|---------|---------------------------------------|--------|---------------|
|  |         | One                                   | Two    | Three or more |
| <b>The Vale VCA</b>  |         |                                       |        |               |
| Occupied housing units. . . . .                                    | 963     | 901                                   | 60     | 2             |
| Households. . . . .  | 1,027   | 901                                   | 120    | 6             |
| Population. . . . .  | 3,869   | 3,449                                 | 402    | 18            |
| <b>Villebague VCA-East</b>   |         |                                       |        |               |
| Occupied housing units. . . . .                                    | 21      | 21                                    | -      | -             |
| Households. . . . .  | 21      | 21                                    | -      | -             |
| Population. . . . .  | 72      | 72                                    | -      | -             |
| <b>FLACQ DISTRICT-wholly rural</b>                                 |         |                                       |        |               |
| Occupied housing units. . . . .                                    | 33,819  | 31,260                                | 2,359  | 200           |
| Households. . . . .  | 36,625  | 31,260                                | 4,718  | 647           |
| Population. . . . .  | 135,389 | 117,398                               | 15,726 | 2,265         |
| <b>Amaury VCA-South(North in RR)</b>                               |         |                                       |        |               |
| Occupied housing units. . . . .                                    | 77      | 64                                    | 12     | 1             |
| Households. . . . .  | 91      | 64                                    | 24     | 3             |
| Population. . . . .  | 313     | 222                                   | 81     | 10            |
| <b>Bel Air Riv. Sèche VCA</b>                                      |         |                                       |        |               |
| Occupied housing units. . . . .                                    | 4,443   | 4,067                                 | 352    | 24            |
| Households. . . . .  | 4,845   | 4,067                                 | 704    | 74            |
| Population. . . . .  | 17,677  | 15,172                                | 2,262  | 243           |
| <b>Bon Accueil VCA</b>   |         |                                       |        |               |
| Occupied housing units. . . . .                                    | 1,478   | 1,358                                 | 107    | 13            |
| Households. . . . .  | 1,616   | 1,358                                 | 214    | 44            |
| Population. . . . .  | 6,282   | 5,387                                 | 744    | 151           |
| <b>Brisée Verdière VCA-South(N.in RR)</b>                          |         |                                       |        |               |
| Occupied housing units. . . . .                                    | 1,833   | 1,654                                 | 172    | 7             |
| Households. . . . .  | 2,023   | 1,654                                 | 344    | 25            |
| Population. . . . .  | 7,534   | 6,295                                 | 1,153  | 86            |
| <b>Camp de Masque Pavé VCA</b>                                     |         |                                       |        |               |
| Occupied housing units. . . . .                                    | 1,046   | 983                                   | 60     | 3             |
| Households. . . . .  | 1,112   | 983                                   | 120    | 9             |
| Population. . . . .  | 4,278   | 3,849                                 | 398    | 31            |
| <b>Camp de Masque VCA</b>  |         |                                       |        |               |
| Occupied housing units. . . . .                                    | 687     | 667                                   | 16     | 4             |
| Households. . . . .  | 711     | 667                                   | 32     | 12            |
| Population. . . . .  | 2,714   | 2,554                                 | 108    | 52            |

(1) Excluding 27 homeless households with a population of 29.

Table HHH02 - Housing units occupied by private households(1), households and population by geographical location and number of households per housing unit

| Country, Districts,<br>Municipal Wards or<br>Village Council Areas | Total  | Number of households per housing unit |       |               |
|--|--------|---------------------------------------|-------|---------------|
|  |        | One                                   | Two   | Three or more |
| <b>Camp Ithier VCA</b>   |        |                                       |       |               |
| Occupied housing units. . . . .                                    | 1,093  | 1,054                                 | 36    | 3             |
| Households. . . . .  | 1,135  | 1,054                                 | 72    | 9             |
| Population. . . . .  | 4,327  | 4,055                                 | 239   | 33            |
| <b>Centre de Flacq VCA</b>   |        |                                       |       |               |
| Occupied housing units. . . . .                                    | 4,154  | 3,960                                 | 182   | 12            |
| Households. . . . .  | 4,366  | 3,960                                 | 364   | 42            |
| Population. . . . .  | 15,754 | 14,295                                | 1,264 | 195           |
| <b>Clémencia VCA</b>   |        |                                       |       |               |
| Occupied housing units. . . . .                                    | 451    | 417                                   | 33    | 1             |
| Households. . . . .  | 486    | 417                                   | 66    | 3             |
| Population. . . . .  | 1,849  | 1,593                                 | 246   | 10            |
| <b>Écroignard VCA</b>  |        |                                       |       |               |
| Occupied housing units. . . . .                                    | 1,523  | 1,402                                 | 106   | 15            |
| Households. . . . .  | 1,662  | 1,402                                 | 212   | 48            |
| Population. . . . .  | 6,069  | 5,228                                 | 677   | 164           |
| <b>Grand River South-East VCA</b>                                  |        |                                       |       |               |
| Occupied housing units. . . . .                                    | 509    | 471                                   | 33    | 5             |
| Households. . . . .  | 552    | 471                                   | 66    | 15            |
| Population. . . . .  | 2,115  | 1,838                                 | 225   | 52            |
| <b>Lalmatie VCA-East (West in Moka)</b>                            |        |                                       |       |               |
| Occupied housing units. . . . .                                    | 2,511  | 2,302                                 | 187   | 22            |
| Households. . . . .  | 2,750  | 2,302                                 | 374   | 74            |
| Population. . . . .  | 10,416 | 8,905                                 | 1,270 | 241           |
| <b>Laventure VCA</b>   |        |                                       |       |               |
| Occupied housing units. . . . .                                    | 1,524  | 1,393                                 | 120   | 11            |
| Households. . . . .  | 1,667  | 1,393                                 | 240   | 34            |
| Population. . . . .  | 6,038  | 5,153                                 | 764   | 121           |
| <b>Mare La Chaux VCA</b>   |        |                                       |       |               |
| Occupied housing units. . . . .                                    | 499    | 477                                   | 22    | -             |
| Households. . . . .  | 521    | 477                                   | 44    | -             |
| Population. . . . .  | 1,951  | 1,801                                 | 150   | -             |
| <b>Médine Camp de Masque East VCA</b>                              |        |                                       |       |               |
| Occupied housing units. . . . .                                    | 1,325  | 1,178                                 | 146   | 1             |
| Households. . . . .  | 1,473  | 1,178                                 | 292   | 3             |
| Population. . . . .  | 5,588  | 4,608                                 | 973   | 7             |

(1) Excluding 27 homeless households with a population of 29.

Table HHH02 - Housing units occupied by private households(1), households and population by geographical location and number of households per housing unit

| Country, Districts,<br>Municipal Wards or<br>Village Council Areas | Total | Number of households per housing unit |     |               |
|--|-------|---------------------------------------|-----|---------------|
|  |       | One                                   | Two | Three or more |
| Montagne Blanche VCA - East  |       |                                       |     |               |
| Occupied housing units. . . . .                                    | 273   | 256                                   | 15  | 2             |
| Households. . . . .  | 293   | 256                                   | 30  | 7             |
| Population. . . . .  | 1,067 | 925                                   | 112 | 30            |
| Olivia VCA   |       |                                       |     |               |
| Occupied housing units. . . . .                                    | 778   | 636                                   | 123 | 19            |
| Households. . . . .  | 947   | 636                                   | 246 | 65            |
| Population. . . . .  | 3,668 | 2,534                                 | 899 | 235           |
| Plaines des Roches VCA - South                                     |       |                                       |     |               |
| Occupied housing units. . . . .                                    | 72    | 69                                    | 3   | -             |
| Households. . . . .  | 75    | 69                                    | 6   | -             |
| Population. . . . .  | 272   | 253                                   | 19  | -             |
| Poste de Flacq VCA   |       |                                       |     |               |
| Occupied housing units. . . . .                                    | 2,128 | 1,953                                 | 148 | 27            |
| Households. . . . .  | 2,334 | 1,953                                 | 296 | 85            |
| Population. . . . .  | 8,522 | 7,249                                 | 975 | 298           |
| Quatre Cocos VCA   |       |                                       |     |               |
| Occupied housing units. . . . .                                    | 1,473 | 1,373                                 | 96  | 4             |
| Households. . . . .  | 1,578 | 1,373                                 | 192 | 13            |
| Population. . . . .  | 5,867 | 5,202                                 | 619 | 46            |
| Quatre Soeurs VCA  |       |                                       |     |               |
| Occupied housing units. . . . .                                    | 796   | 691                                   | 93  | 12            |
| Households. . . . .  | 914   | 691                                   | 186 | 37            |
| Population. . . . .  | 3,324 | 2,608                                 | 605 | 111           |
| Queen Victoria VCA   |       |                                       |     |               |
| Occupied housing units. . . . .                                    | 778   | 739                                   | 36  | 3             |
| Households. . . . .  | 823   | 739                                   | 72  | 12            |
| Population. . . . .  | 2,920 | 2,659                                 | 223 | 38            |
| Sébastopol VCA   |       |                                       |     |               |
| Occupied housing units. . . . .                                    | 1,356 | 1,272                                 | 79  | 5             |
| Households. . . . .  | 1,445 | 1,272                                 | 158 | 15            |
| Population. . . . .  | 5,574 | 4,964                                 | 557 | 53            |
| St Julien (Haut de Flacq) VCA-East                                 |       |                                       |     |               |
| Occupied housing units. . . . .                                    | 651   | 625                                   | 24  | 2             |
| Households. . . . .  | 679   | 625                                   | 48  | 6             |
| Population. . . . .  | 2,395 | 2,208                                 | 162 | 25            |

(1) Excluding 27 homeless households with a population of 29.

Table HHH02 - Housing units occupied by private households(1), households and population by geographical location and number of households per housing unit

| Country, Districts,<br>Municipal Wards or<br>Village Council Areas | Total   | Number of households per housing unit |        |               |
|--|---------|---------------------------------------|--------|---------------|
|  |         | One                                   | Two    | Three or more |
| St Julien D'Hotman VCA-East  |         |                                       |        |               |
| Occupied housing units. . . . .                                    | 899     | 840                                   | 57     | 2             |
| Households. . . . .  | 960     | 840                                   | 114    | 6             |
| Population. . . . .  | 3,295   | 2,980                                 | 301    | 14            |
| Trou D'Eau Douce VCA   |         |                                       |        |               |
| Occupied housing units. . . . .                                    | 1,462   | 1,359                                 | 101    | 2             |
| Households. . . . .  | 1,567   | 1,359                                 | 202    | 6             |
| Population. . . . .  | 5,580   | 4,861                                 | 700    | 19            |
| GRAND PORT DISTRICT-wholly rural                                   |         |                                       |        |               |
| Occupied housing units. . . . .                                    | 28,339  | 26,444                                | 1,781  | 114           |
| Households. . . . .  | 30,360  | 26,444                                | 3,562  | 354           |
| Population. . . . .  | 110,247 | 97,154                                | 11,914 | 1,179         |
| Bambous Virieux VCA  |         |                                       |        |               |
| Occupied housing units. . . . .                                    | 395     | 365                                   | 26     | 4             |
| Households. . . . .  | 429     | 365                                   | 52     | 12            |
| Population. . . . .  | 1,523   | 1,325                                 | 156    | 42            |
| Bananes VCA  |         |                                       |        |               |
| Occupied housing units. . . . .                                    | 179     | 179                                   | -      | -             |
| Households. . . . .  | 179     | 179                                   | -      | -             |
| Population. . . . .  | 678     | 678                                   | -      | -             |
| Beau Vallon VCA  |         |                                       |        |               |
| Occupied housing units. . . . .                                    | 1,889   | 1,783                                 | 99     | 7             |
| Households. . . . .  | 2,002   | 1,783                                 | 198    | 21            |
| Population. . . . .  | 6,962   | 6,226                                 | 670    | 66            |
| Bois des Amourettes VCA  |         |                                       |        |               |
| Occupied housing units. . . . .                                    | 437     | 391                                   | 46     | -             |
| Households. . . . .  | 483     | 391                                   | 92     | -             |
| Population. . . . .  | 1,879   | 1,570                                 | 309    | -             |
| Cluny VCA  |         |                                       |        |               |
| Occupied housing units. . . . .                                    | 384     | 339                                   | 43     | 2             |
| Households. . . . .  | 432     | 339                                   | 86     | 7             |
| Population. . . . .  | 1,544   | 1,240                                 | 279    | 25            |
| Grand Bel Air VCA  |         |                                       |        |               |
| Occupied housing units. . . . .                                    | 385     | 367                                   | 18     | -             |
| Households. . . . .  | 403     | 367                                   | 36     | -             |
| Population. . . . .  | 1,506   | 1,383                                 | 123    | -             |

(1) Excluding 27 homeless households with a population of 29.

Table HHH02 - Housing units occupied by private households(1), households and population by geographical location and number of households per housing unit

| Country, Districts,<br>Municipal Wards or<br>Village Council Areas | Total  | Number of households per housing unit |       |               |
|--|--------|---------------------------------------|-------|---------------|
|  |        | One                                   | Two   | Three or more |
| Grand Sable VCA  |        |                                       |       |               |
| Occupied housing units. . . . .                                    | 517    | 479                                   | 36    | 2             |
| Households. . . . .  | 557    | 479                                   | 72    | 6             |
| Population. . . . .  | 2,157  | 1,880                                 | 251   | 26            |
| L'Escalier VCA - East  |        |                                       |       |               |
| Occupied housing units. . . . .                                    | 2,086  | 1,912                                 | 166   | 8             |
| Households. . . . .  | 2,268  | 1,912                                 | 332   | 24            |
| Population. . . . .  | 7,809  | 6,710                                 | 1,022 | 77            |
| Mahébourg VCA  |        |                                       |       |               |
| Occupied housing units. . . . .                                    | 4,233  | 4,146                                 | 87    | -             |
| Households. . . . .  | 4,320  | 4,146                                 | 174   | -             |
| Population. . . . .  | 15,153 | 14,615                                | 538   | -             |
| Mare Chicose VCA   |        |                                       |       |               |
| Occupied housing units. . . . .                                    | 88     | 86                                    | 2     | -             |
| Households. . . . .  | 90     | 86                                    | 4     | -             |
| Population. . . . .  | 327    | 313                                   | 14    | -             |
| Mare d'Albert VCA  |        |                                       |       |               |
| Occupied housing units. . . . .                                    | 1,253  | 1,214                                 | 36    | 3             |
| Households. . . . .  | 1,295  | 1,214                                 | 72    | 9             |
| Population. . . . .  | 4,703  | 4,454                                 | 221   | 28            |
| Mare Tabac VCA   |        |                                       |       |               |
| Occupied housing units. . . . .                                    | 684    | 647                                   | 35    | 2             |
| Households. . . . .  | 723    | 647                                   | 70    | 6             |
| Population. . . . .  | 2,718  | 2,446                                 | 245   | 27            |
| New Grove VCA  |        |                                       |       |               |
| Occupied housing units. . . . .                                    | 2,672  | 2,522                                 | 142   | 8             |
| Households. . . . .  | 2,830  | 2,522                                 | 284   | 24            |
| Population. . . . .  | 10,469 | 9,471                                 | 916   | 82            |
| Nouvelle France VCA  |        |                                       |       |               |
| Occupied housing units. . . . .                                    | 1,775  | 1,634                                 | 135   | 6             |
| Households. . . . .  | 1,922  | 1,634                                 | 270   | 18            |
| Population. . . . .  | 6,994  | 6,075                                 | 860   | 59            |
| Old Grand Port VCA   |        |                                       |       |               |
| Occupied housing units. . . . .                                    | 788    | 731                                   | 50    | 7             |
| Households. . . . .  | 853    | 731                                   | 100   | 22            |
| Population. . . . .  | 2,962  | 2,576                                 | 324   | 62            |

(1) Excluding 27 homeless households with a population of 29.

Table HHH02 - Housing units occupied by private households(1), households and population by geographical location and number of households per housing unit

| Country, Districts,<br>Municipal Wards or<br>Village Council Areas | Total  | Number of households per housing unit |       |               |
|--|--------|---------------------------------------|-------|---------------|
|  |        | One                                   | Two   | Three or more |
| <b>Petit Bel Air VCA</b>   |        |                                       |       |               |
| Occupied housing units. . . . .                                    | 334    | 322                                   | 12    | -             |
| Households. . . . .  | 346    | 322                                   | 24    | -             |
| Population. . . . .  | 1,203  | 1,120                                 | 83    | -             |
| <b>Plaine Magnien VCA</b>  |        |                                       |       |               |
| Occupied housing units. . . . .                                    | 2,411  | 2,170                                 | 222   | 19            |
| Households. . . . .  | 2,677  | 2,170                                 | 444   | 63            |
| Population. . . . .  | 10,002 | 8,235                                 | 1,558 | 209           |
| <b>Rivière des Créoles VCA</b>                                     |        |                                       |       |               |
| Occupied housing units. . . . .                                    | 781    | 726                                   | 53    | 2             |
| Households. . . . .  | 838    | 726                                   | 106   | 6             |
| Population. . . . .  | 3,127  | 2,714                                 | 391   | 22            |
| <b>Riv. du Poste VCA-East</b>                                      |        |                                       |       |               |
| Occupied housing units. . . . .                                    | 325    | 302                                   | 23    | -             |
| Households. . . . .  | 348    | 302                                   | 46    | -             |
| Population. . . . .  | 1,295  | 1,159                                 | 136   | -             |
| <b>Rose Belle VCA</b>  |        |                                       |       |               |
| Occupied housing units. . . . .                                    | 2,926  | 2,665                                 | 248   | 13            |
| Households. . . . .  | 3,202  | 2,665                                 | 496   | 41            |
| Population. . . . .  | 11,826 | 9,974                                 | 1,714 | 138           |
| <b>St Hubert VCA</b>   |        |                                       |       |               |
| Occupied housing units. . . . .                                    | 779    | 742                                   | 31    | 6             |
| Households. . . . .  | 822    | 742                                   | 62    | 18            |
| Population. . . . .  | 3,160  | 2,870                                 | 229   | 61            |
| <b>Trois Boutiques VCA</b>   |        |                                       |       |               |
| Occupied housing units. . . . .                                    | 1,776  | 1,584                                 | 173   | 19            |
| Households. . . . .  | 1,989  | 1,584                                 | 346   | 59            |
| Population. . . . .  | 7,330  | 5,980                                 | 1,159 | 191           |
| <b>Union Park VCA</b>  |        |                                       |       |               |
| Occupied housing units. . . . .                                    | 1,242  | 1,138                                 | 98    | 6             |
| Households. . . . .  | 1,352  | 1,138                                 | 196   | 18            |
| Population. . . . .  | 4,920  | 4,140                                 | 716   | 64            |
| <b>SAVANNE DISTRICT-wholly rural</b>                               |        |                                       |       |               |
| Occupied housing units. . . . .                                    | 17,518 | 16,153                                | 1,279 | 86            |
| Households. . . . .  | 18,992 | 16,153                                | 2,558 | 281           |
| Population. . . . .  | 67,145 | 58,225                                | 8,049 | 871           |

(1) Excluding 27 homeless households with a population of 29.

Table HHH02 - Housing units occupied by private households(1), households and population by geographical location and number of households per housing unit

| Country, Districts,<br>Municipal Wards or<br>Village Council Areas | Total  | Number of households per housing unit |       |               |
|--|--------|---------------------------------------|-------|---------------|
|  |        | One                                   | Two   | Three or more |
| <b>Baie du Cap VCA</b>   |        |                                       |       |               |
| Occupied housing units. . . . .                                    | 614    | 568                                   | 43    | 3             |
| Households. . . . .  | 663    | 568                                   | 86    | 9             |
| Population. . . . .  | 2,400  | 2,059                                 | 313   | 28            |
| <b>Bel Ombre VCA</b>   |        |                                       |       |               |
| Occupied housing units. . . . .                                    | 632    | 616                                   | 15    | 1             |
| Households. . . . .  | 650    | 616                                   | 30    | 4             |
| Population. . . . .  | 2,434  | 2,318                                 | 103   | 13            |
| <b>Bénarès VCA</b>   |        |                                       |       |               |
| Occupied housing units. . . . .                                    | 558    | 458                                   | 87    | 13            |
| Households. . . . .  | 673    | 458                                   | 174   | 41            |
| Population. . . . .  | 2,194  | 1,576                                 | 508   | 110           |
| <b>Bois Chéri VCA</b>  |        |                                       |       |               |
| Occupied housing units. . . . .                                    | 858    | 790                                   | 65    | 3             |
| Households. . . . .  | 929    | 790                                   | 130   | 9             |
| Population. . . . .  | 3,484  | 2,983                                 | 467   | 34            |
| <b>Britannia VCA</b>   |        |                                       |       |               |
| Occupied housing units. . . . .                                    | 316    | 293                                   | 22    | 1             |
| Households. . . . .  | 340    | 293                                   | 44    | 3             |
| Population. . . . .  | 1,266  | 1,096                                 | 159   | 11            |
| <b>Camp Diabie VCA</b>   |        |                                       |       |               |
| Occupied housing units. . . . .                                    | 1,226  | 1,104                                 | 112   | 10            |
| Households. . . . .  | 1,359  | 1,104                                 | 224   | 31            |
| Population. . . . .  | 4,808  | 4,038                                 | 666   | 104           |
| <b>Chamouny VCA</b>  |        |                                       |       |               |
| Occupied housing units. . . . .                                    | 1,249  | 1,181                                 | 65    | 3             |
| Households. . . . .  | 1,321  | 1,181                                 | 130   | 10            |
| Population. . . . .  | 4,722  | 4,247                                 | 443   | 32            |
| <b>Chemin Grenier VCA</b>  |        |                                       |       |               |
| Occupied housing units. . . . .                                    | 3,139  | 2,893                                 | 227   | 19            |
| Households. . . . .  | 3,416  | 2,893                                 | 454   | 69            |
| Population. . . . .  | 11,975 | 10,370                                | 1,391 | 214           |
| <b>Grand Bois VCA</b>  |        |                                       |       |               |
| Occupied housing units. . . . .                                    | 1,878  | 1,667                                 | 199   | 12            |
| Households. . . . .  | 2,106  | 1,667                                 | 398   | 41            |
| Population. . . . .  | 7,627  | 6,231                                 | 1,257 | 139           |

(1) Excluding 27 homeless households with a population of 29.



Table HHH02 - Housing units occupied by private households(1), households and population by geographical location and number of households per housing unit

| Country, Districts,<br>Municipal Wards or<br>Village Council Areas | Total   | Number of households per housing unit |        |               |
|--|---------|---------------------------------------|--------|---------------|
|  |         | One                                   | Two    | Three or more |
| L'Escalier VCA-West (East in G/P)                                  |         |                                       |        |               |
| Occupied housing units. . . . .                                    | 5       | 5                                     | -      | -             |
| Households. . . . .  | 5       | 5                                     | -      | -             |
| Population. . . . .  | 18      | 18                                    | -      | -             |
| Rivière des Anguilles VCA  |         |                                       |        |               |
| Occupied housing units. . . . .                                    | 2,532   | 2,380                                 | 150    | 2             |
| Households. . . . .  | 2,686   | 2,380                                 | 300    | 6             |
| Population. . . . .  | 9,280   | 8,339                                 | 926    | 15            |
| Rivière du Poste VCA - West  |         |                                       |        |               |
| Occupied housing units. . . . .                                    | 221     | 211                                   | 9      | 1             |
| Households. . . . .  | 232     | 211                                   | 18     | 3             |
| Population. . . . .  | 882     | 820                                   | 54     | 8             |
| Saint Aubin VCA  |         |                                       |        |               |
| Occupied housing units. . . . .                                    | 312     | 274                                   | 37     | 1             |
| Households. . . . .  | 351     | 274                                   | 74     | 3             |
| Population. . . . .  | 1,330   | 1,061                                 | 263    | 6             |
| Souillac VCA   |         |                                       |        |               |
| Occupied housing units. . . . .                                    | 1,227   | 1,158                                 | 66     | 3             |
| Households. . . . .  | 1,299   | 1,158                                 | 132    | 9             |
| Population. . . . .  | 4,413   | 4,008                                 | 375    | 30            |
| Surinam VCA  |         |                                       |        |               |
| Occupied housing units. . . . .                                    | 2,751   | 2,555                                 | 182    | 14            |
| Households. . . . .  | 2,962   | 2,555                                 | 364    | 43            |
| Population. . . . .  | 10,312  | 9,061                                 | 1,124  | 127           |
| PLAINES WILHEMS DISTRICT   |         |                                       |        |               |
| Occupied housing units. . . . .                                    | 100,757 | 97,718                                | 2,936  | 103           |
| Households. . . . .  | 103,921 | 97,718                                | 5,872  | 331           |
| Population. . . . .  | 352,148 | 332,848                               | 18,273 | 1,027         |
| PLAINES WILHEMS DISTRICT - Urban                                   |         |                                       |        |               |
| Occupied housing units. . . . .                                    | 99,212  | 96,245                                | 2,865  | 102           |
| Households. . . . .  | 102,303 | 96,245                                | 5,730  | 328           |
| Population. . . . .  | 346,404 | 327,558                               | 17,828 | 1,018         |
| Town of B-Bassin/R-Hill  |         |                                       |        |               |
| Occupied housing units. . . . .                                    | 28,736  | 28,148                                | 575    | 13            |
| Households. . . . .  | 29,339  | 28,148                                | 1,150  | 41            |
| Population. . . . .  | 98,355  | 94,688                                | 3,547  | 120           |

(1) Excluding 27 homeless households with a population of 29.

Table HHH02 - Housing units occupied by private households(1), households and population by geographical location and number of households per housing unit

| Country, Districts,<br>Municipal Wards or<br>Village Council Areas | Total   | Number of households per housing unit |       |               |
|--|---------|---------------------------------------|-------|---------------|
|  |         | One                                   | Two   | Three or more |
| Town of B-Bassin/R-Hill-Ward 1                                     |         |                                       |       |               |
| Occupied housing units. . . . .                                    | 6,755   | 6,550                                 | 197   | 8             |
| Households. . . . .  | 6,970   | 6,550                                 | 394   | 26            |
| Population. . . . .  | 24,541  | 23,240                                | 1,223 | 78            |
| Town of B-Bassin/R-Hill-Ward 2                                     |         |                                       |       |               |
| Occupied housing units. . . . .                                    | 7,642   | 7,524                                 | 116   | 2             |
| Households. . . . .  | 7,762   | 7,524                                 | 232   | 6             |
| Population. . . . .  | 25,311  | 24,650                                | 650   | 11            |
| Town of B-Bassin/R-Hill-Ward 3                                     |         |                                       |       |               |
| Occupied housing units. . . . .                                    | 6,431   | 6,270                                 | 158   | 3             |
| Households. . . . .  | 6,595   | 6,270                                 | 316   | 9             |
| Population. . . . .  | 21,488  | 20,411                                | 1,046 | 31            |
| Town of B-Bassin/R-Hill-Ward 4                                     |         |                                       |       |               |
| Occupied housing units. . . . .                                    | 7,908   | 7,804                                 | 104   | -             |
| Households. . . . .  | 8,012   | 7,804                                 | 208   | -             |
| Population. . . . .  | 27,015  | 26,387                                | 628   | -             |
| Town of Quatre Bornes  |         |                                       |       |               |
| Occupied housing units. . . . .                                    | 20,385  | 19,656                                | 706   | 23            |
| Households. . . . .  | 21,148  | 19,656                                | 1,412 | 80            |
| Population. . . . .  | 69,985  | 65,371                                | 4,382 | 232           |
| Town of Q-Bornes-Ward 1  |         |                                       |       |               |
| Occupied housing units. . . . .                                    | 6,456   | 6,302                                 | 150   | 4             |
| Households. . . . .  | 6,614   | 6,302                                 | 300   | 12            |
| Population. . . . .  | 21,208  | 20,308                                | 863   | 37            |
| Town of Q-Bornes-Ward 2  |         |                                       |       |               |
| Occupied housing units. . . . .                                    | 6,393   | 6,246                                 | 142   | 5             |
| Households. . . . .  | 6,546   | 6,246                                 | 284   | 16            |
| Population. . . . .  | 20,742  | 19,871                                | 828   | 43            |
| Town of Q-Bornes-Ward 3 East                                       |         |                                       |       |               |
| Occupied housing units. . . . .                                    | 7,536   | 7,108                                 | 414   | 14            |
| Households. . . . .  | 7,988   | 7,108                                 | 828   | 52            |
| Population. . . . .  | 28,035  | 25,192                                | 2,691 | 152           |
| Town of Vac/Phoenix  |         |                                       |       |               |
| Occupied housing units. . . . .                                    | 28,071  | 27,107                                | 924   | 40            |
| Households. . . . .  | 29,081  | 27,107                                | 1,848 | 126           |
| Population. . . . .  | 101,760 | 95,538                                | 5,812 | 410           |

(1) Excluding 27 homeless households with a population of 29.

Table HHH02 - Housing units occupied by private households(1), households and population by geographical location and number of households per housing unit

| Country, Districts,<br>Municipal Wards or<br>Village Council Areas | Total  | Number of households per housing unit |       |               |
|--|--------|---------------------------------------|-------|---------------|
|  |        | One                                   | Two   | Three or more |
| Town of Vac/Phoenix-Ward 1   |        |                                       |       |               |
| Occupied housing units. . . . .                                    | 7,622  | 7,346                                 | 261   | 15            |
| Households. . . . .  | 7,916  | 7,346                                 | 522   | 48            |
| Population. . . . .  | 27,888 | 26,059                                | 1,669 | 160           |
| Town of Vac/Phoenix-Ward 2   |        |                                       |       |               |
| Occupied housing units. . . . .                                    | 7,090  | 6,902                                 | 182   | 6             |
| Households. . . . .  | 7,282  | 6,902                                 | 364   | 16            |
| Population. . . . .  | 25,626 | 24,427                                | 1,153 | 46            |
| Town of Vac/Phoenix-Ward 3   |        |                                       |       |               |
| Occupied housing units. . . . .                                    | 6,396  | 6,230                                 | 162   | 4             |
| Households. . . . .  | 6,566  | 6,230                                 | 324   | 12            |
| Population. . . . .  | 22,361 | 21,334                                | 995   | 32            |
| Town of Vac/Phoenix-Ward 4 West                                    |        |                                       |       |               |
| Occupied housing units. . . . .                                    | 6,963  | 6,629                                 | 319   | 15            |
| Households. . . . .  | 7,317  | 6,629                                 | 638   | 50            |
| Population. . . . .  | 25,885 | 23,718                                | 1,995 | 172           |
| Town of Curepipe   |        |                                       |       |               |
| Occupied housing units. . . . .                                    | 22,020 | 21,334                                | 660   | 26            |
| Households. . . . .  | 22,735 | 21,334                                | 1,320 | 81            |
| Population. . . . .  | 76,304 | 71,961                                | 4,087 | 256           |
| Town of Curepipe-Ward 1  |        |                                       |       |               |
| Occupied housing units. . . . .                                    | 7,178  | 7,012                                 | 158   | 8             |
| Households. . . . .  | 7,353  | 7,012                                 | 316   | 25            |
| Population. . . . .  | 25,041 | 23,966                                | 992   | 83            |
| Town of Curepipe-Ward 2 West                                       |        |                                       |       |               |
| Occupied housing units. . . . .                                    | 6,846  | 6,644                                 | 192   | 10            |
| Households. . . . .  | 7,059  | 6,644                                 | 384   | 31            |
| Population. . . . .  | 23,654 | 22,376                                | 1,179 | 99            |
| Town of Curepipe-Ward 3  |        |                                       |       |               |
| Occupied housing units. . . . .                                    | 7,996  | 7,678                                 | 310   | 8             |
| Households. . . . .  | 8,323  | 7,678                                 | 620   | 25            |
| Population. . . . .  | 27,609 | 25,619                                | 1,916 | 74            |
| PLAINES WILHEMS DISTRICT - Rural                                   |        |                                       |       |               |
| Occupied housing units. . . . .                                    | 1,545  | 1,473                                 | 71    | 1             |
| Households. . . . .  | 1,618  | 1,473                                 | 142   | 3             |
| Population. . . . .  | 5,744  | 5,290                                 | 445   | 9             |

(1) Excluding 27 homeless households with a population of 29.

Table HHH02 - Housing units occupied by private households(1), households and population by geographical location and number of households per housing unit

| Country, Districts,<br>Municipal Wards or<br>Village Council Areas | Total  | Number of households per housing unit |       |               |
|--|--------|---------------------------------------|-------|---------------|
|  |        | One                                   | Two   | Three or more |
| Midlands VCA   |        |                                       |       |               |
| Occupied housing units. . . . .                                    | 1,349  | 1,277                                 | 71    | 1             |
| Households. . . . .  | 1,422  | 1,277                                 | 142   | 3             |
| Population. . . . .  | 5,244  | 4,790                                 | 445   | 9             |
| Moka VCA-West(East in Moka)  |        |                                       |       |               |
| Occupied housing units. . . . .                                    | 196    | 196                                   | -     | -             |
| Households. . . . .  | 196    | 196                                   | -     | -             |
| Population. . . . .  | 500    | 500                                   | -     | -             |
| MOKA DISTRICT  |        |                                       |       |               |
| Occupied housing units. . . . .                                    | 21,065 | 20,074                                | 930   | 61            |
| Households. . . . .  | 22,122 | 20,074                                | 1,860 | 188           |
| Population. . . . .  | 80,408 | 73,873                                | 5,926 | 609           |
| MOKA DISTRICT - Urban  |        |                                       |       |               |
| Occupied housing units. . . . .                                    | 314    | 293                                   | 21    | -             |
| Households. . . . .  | 335    | 293                                   | 42    | -             |
| Population. . . . .  | 1,259  | 1,116                                 | 143   | -             |
| Town of Curepipe-Ward 2 East                                       |        |                                       |       |               |
| Occupied housing units. . . . .                                    | 1      | 1                                     | -     | -             |
| Households. . . . .  | 1      | 1                                     | -     | -             |
| Population. . . . .  | 5      | 5                                     | -     | -             |
| Town of Vac/Phoenix-Ward 4 East                                    |        |                                       |       |               |
| Occupied housing units. . . . .                                    | 313    | 292                                   | 21    | -             |
| Households. . . . .  | 334    | 292                                   | 42    | -             |
| Population. . . . .  | 1,254  | 1,111                                 | 143   | -             |
| MOKA DISTRICT - Rural  |        |                                       |       |               |
| Occupied housing units. . . . .                                    | 20,751 | 19,781                                | 909   | 61            |
| Households. . . . .  | 21,787 | 19,781                                | 1,818 | 188           |
| Population. . . . .  | 79,149 | 72,757                                | 5,783 | 609           |
| Camp Thorel VCA  |        |                                       |       |               |
| Occupied housing units. . . . .                                    | 533    | 489                                   | 42    | 2             |
| Households. . . . .  | 579    | 489                                   | 84    | 6             |
| Population. . . . .  | 2,153  | 1,876                                 | 253   | 24            |
| Dagotièrè VCA  |        |                                       |       |               |
| Occupied housing units. . . . .                                    | 1,852  | 1,740                                 | 100   | 12            |
| Households. . . . .  | 1,976  | 1,740                                 | 200   | 36            |
| Population. . . . .  | 7,161  | 6,378                                 | 660   | 123           |

(1) Excluding 27 homeless households with a population of 29.

Table HHH02 - Housing units occupied by private households(1), households and population by geographical location and number of households per housing unit

| Country, Districts,<br>Municipal Wards or<br>Village Council Areas | Total  | Number of households per housing unit |     |               |
|--|--------|---------------------------------------|-----|---------------|
|  |        | One                                   | Two | Three or more |
| Dubreuil VCA-West (East in Flacq)                                  |        |                                       |     |               |
| Occupied housing units. . . . .                                    | 659    | 626                                   | 33  | -             |
| Households. . . . .  | 692    | 626                                   | 66  | -             |
| Population. . . . .  | 2,432  | 2,203                                 | 229 | -             |
| Espérance VCA  |        |                                       |     |               |
| Occupied housing units. . . . .                                    | 474    | 455                                   | 19  | -             |
| Households. . . . .  | 493    | 455                                   | 38  | -             |
| Population. . . . .  | 1,899  | 1,767                                 | 132 | -             |
| La Laura - Malenga VCA   |        |                                       |     |               |
| Occupied housing units. . . . .                                    | 317    | 295                                   | 20  | 2             |
| Households. . . . .  | 341    | 295                                   | 40  | 6             |
| Population. . . . .  | 1,289  | 1,130                                 | 142 | 17            |
| L'Avenir VCA   |        |                                       |     |               |
| Occupied housing units. . . . .                                    | 672    | 637                                   | 33  | 2             |
| Households. . . . .  | 709    | 637                                   | 66  | 6             |
| Population. . . . .  | 2,611  | 2,385                                 | 210 | 16            |
| Médine - Camp de Masque VCA-West                                   |        |                                       |     |               |
| Occupied housing units. . . . .                                    | 389    | 379                                   | 10  | -             |
| Households. . . . .  | 399    | 379                                   | 20  | -             |
| Population. . . . .  | 1,483  | 1,423                                 | 60  | -             |
| Melrose VCA  |        |                                       |     |               |
| Occupied housing units. . . . .                                    | 477    | 428                                   | 48  | 1             |
| Households. . . . .  | 528    | 428                                   | 96  | 4             |
| Population. . . . .  | 1,959  | 1,642                                 | 305 | 12            |
| Moka VCA-East(West in Pl.Wilhems)                                  |        |                                       |     |               |
| Occupied housing units. . . . .                                    | 2,370  | 2,303                                 | 65  | 2             |
| Households. . . . .  | 2,439  | 2,303                                 | 130 | 6             |
| Population. . . . .  | 8,203  | 7,814                                 | 375 | 14            |
| Montagne Blanche VCA-West  |        |                                       |     |               |
| Occupied housing units. . . . .                                    | 2,032  | 1,953                                 | 72  | 7             |
| Households. . . . .  | 2,118  | 1,953                                 | 144 | 21            |
| Population. . . . .  | 7,882  | 7,321                                 | 483 | 78            |
| Pailles VCA  |        |                                       |     |               |
| Occupied housing units. . . . .                                    | 2,971  | 2,904                                 | 63  | 4             |
| Households. . . . .  | 3,042  | 2,904                                 | 126 | 12            |
| Population. . . . .  | 11,475 | 11,007                                | 421 | 47            |

(1) Excluding 27 homeless households with a population of 29.

Table HHH02 - Housing units occupied by private households(1), households and population by geographical location and number of households per housing unit

| Country, Districts,<br>Municipal Wards or<br>Village Council Areas | Total  | Number of households per housing unit |       |               |
|--|--------|---------------------------------------|-------|---------------|
|  |        | One                                   | Two   | Three or more |
| <b>Providence VCA</b>  |        |                                       |       |               |
| Occupied housing units. . . . .                                    | 814    | 761                                   | 49    | 4             |
| Households. . . . .  | 872    | 761                                   | 98    | 13            |
| Population. . . . .  | 3,275  | 2,919                                 | 322   | 34            |
| <b>Quartier Militaire VCA</b>                                      |        |                                       |       |               |
| Occupied housing units. . . . .                                    | 1,630  | 1,508                                 | 112   | 10            |
| Households. . . . .  | 1,762  | 1,508                                 | 224   | 30            |
| Population. . . . .  | 6,369  | 5,572                                 | 714   | 83            |
| <b>Nouvelle Decouverte VCA</b>                                     |        |                                       |       |               |
| Occupied housing units. . . . .                                    | 731    | 655                                   | 70    | 6             |
| Households. . . . .  | 814    | 655                                   | 140   | 19            |
| Population. . . . .  | 3,028  | 2,534                                 | 430   | 64            |
| <b>St Julien d'Hotman VCA-West</b>                                 |        |                                       |       |               |
| Occupied housing units. . . . .                                    | 26     | 24                                    | 2     | -             |
| Households. . . . .  | 28     | 24                                    | 4     | -             |
| Population. . . . .  | 91     | 80                                    | 11    | -             |
| <b>St Pierre VCA</b>   |        |                                       |       |               |
| Occupied housing units. . . . .                                    | 4,221  | 4,072                                 | 141   | 8             |
| Households. . . . .  | 4,380  | 4,072                                 | 282   | 26            |
| Population. . . . .  | 15,711 | 14,762                                | 860   | 89            |
| <b>Verdun VCA</b>  |        |                                       |       |               |
| Occupied housing units. . . . .                                    | 583    | 552                                   | 30    | 1             |
| Households. . . . .  | 615    | 552                                   | 60    | 3             |
| Population. . . . .  | 2,128  | 1,944                                 | 176   | 8             |
| <b>BLACK RIVER DISTRICT</b>  |        |                                       |       |               |
| Occupied housing units. . . . .                                    | 19,927 | 18,930                                | 914   | 83            |
| Households. . . . .  | 21,025 | 18,930                                | 1,828 | 267           |
| Population. . . . .  | 73,872 | 66,898                                | 6,076 | 898           |
| <b>BLACK RIVER DISTRICT - Urban</b>                                |        |                                       |       |               |
| Occupied housing units. . . . .                                    | 6,217  | 5,951                                 | 243   | 23            |
| Households. . . . .  | 6,510  | 5,951                                 | 486   | 73            |
| Population. . . . .  | 22,532 | 20,685                                | 1,605 | 242           |
| <b>Town of Port Louis-Ward 1 West</b>                              |        |                                       |       |               |
| Occupied housing units. . . . .                                    | 5,256  | 5,110                                 | 142   | 4             |
| Households. . . . .  | 5,408  | 5,110                                 | 284   | 14            |
| Population. . . . .  | 18,567 | 17,595                                | 926   | 46            |

(1) Excluding 27 homeless households with a population of 29.

Table HHH02 - Housing units occupied by private households(1), households and population by geographical location and number of households per housing unit

| Country, Districts,<br>Municipal Wards or<br>Village Council Areas | Total  | Number of households per housing unit |       |               |
|--|--------|---------------------------------------|-------|---------------|
|  |        | One                                   | Two   | Three or more |
| Town of Q/Bornes-Ward 3 West                                       |        |                                       |       |               |
| Occupied housing units. . . . .                                    | 961    | 841                                   | 101   | 19            |
| Households. . . . .  | 1,102  | 841                                   | 202   | 59            |
| Population. . . . .  | 3,965  | 3,090                                 | 679   | 196           |
| BLACK RIVER DISTRICT - Rural                                       |        |                                       |       |               |
| Occupied housing units. . . . .                                    | 13,710 | 12,979                                | 671   | 60            |
| Households. . . . .  | 14,515 | 12,979                                | 1,342 | 194           |
| Population. . . . .  | 51,340 | 46,213                                | 4,471 | 656           |
| Albion VCA   |        |                                       |       |               |
| Occupied housing units. . . . .                                    | 1,546  | 1,513                                 | 32    | 1             |
| Households. . . . .  | 1,581  | 1,513                                 | 64    | 4             |
| Population. . . . .  | 5,201  | 4,995                                 | 194   | 12            |
| Bambous VCA  |        |                                       |       |               |
| Occupied housing units. . . . .                                    | 3,913  | 3,622                                 | 270   | 21            |
| Households. . . . .  | 4,230  | 3,622                                 | 540   | 68            |
| Population. . . . .  | 15,459 | 13,415                                | 1,809 | 235           |
| Cascavelle VCA-West(East in P/W)                                   |        |                                       |       |               |
| Occupied housing units. . . . .                                    | 594    | 525                                   | 60    | 9             |
| Households. . . . .  | 673    | 525                                   | 120   | 28            |
| Population. . . . .  | 2,505  | 1,978                                 | 430   | 97            |
| Case Noyale VCA  |        |                                       |       |               |
| Occupied housing units. . . . .                                    | 470    | 455                                   | 15    | -             |
| Households. . . . .  | 485    | 455                                   | 30    | -             |
| Population. . . . .  | 1,738  | 1,637                                 | 101   | -             |
| Chamarel VCA-West(East in Sav.)                                    |        |                                       |       |               |
| Occupied housing units. . . . .                                    | 205    | 204                                   | -     | 1             |
| Households. . . . .  | 207    | 204                                   | -     | 3             |
| Population. . . . .  | 786    | 778                                   | -     | 8             |
| Flic en Flac VCA   |        |                                       |       |               |
| Occupied housing units. . . . .                                    | 743    | 717                                   | 23    | 3             |
| Households. . . . .  | 772    | 717                                   | 46    | 9             |
| Population. . . . .  | 2,253  | 2,096                                 | 136   | 21            |
| Grande Rivière Noire VCA   |        |                                       |       |               |
| Occupied housing units. . . . .                                    | 833    | 817                                   | 13    | 3             |
| Households. . . . .  | 853    | 817                                   | 26    | 10            |
| Population. . . . .  | 2,763  | 2,644                                 | 82    | 37            |

(1) Excluding 27 homeless households with a population of 29.

Table HHH02 - Housing units occupied by private households(1), households and population by geographical location and number of households per housing unit

| Country, Districts,<br>Municipal Wards or<br>Village Council Areas | Total  | Number of households per housing unit |       |               |
|--|--------|---------------------------------------|-------|---------------|
|  |        | One                                   | Two   | Three or more |
| <b>Gros Cailloux VCA</b>   |        |                                       |       |               |
| Occupied housing units. . . . .                                    | 741    | 628                                   | 101   | 12            |
| Households. . . . .  | 869    | 628                                   | 202   | 39            |
| Population. . . . .  | 3,217  | 2,410                                 | 672   | 135           |
| <b>La Gulette VCA</b>  |        |                                       |       |               |
| Occupied housing units. . . . .                                    | 676    | 655                                   | 19    | 2             |
| Households. . . . .  | 699    | 655                                   | 38    | 6             |
| Population. . . . .  | 2,343  | 2,226                                 | 105   | 12            |
| <b>Le Morne VCA</b>  |        |                                       |       |               |
| Occupied housing units. . . . .                                    | 352    | 347                                   | 4     | 1             |
| Households. . . . .  | 358    | 347                                   | 8     | 3             |
| Population. . . . .  | 1,343  | 1,300                                 | 30    | 13            |
| <b>Petite Rivière VCA</b>  |        |                                       |       |               |
| Occupied housing units. . . . .                                    | 1,170  | 1,112                                 | 52    | 6             |
| Households. . . . .  | 1,236  | 1,112                                 | 104   | 20            |
| Population. . . . .  | 4,666  | 4,213                                 | 382   | 71            |
| <b>Richelieu VCA</b>   |        |                                       |       |               |
| Occupied housing units. . . . .                                    | 1,341  | 1,289                                 | 52    | -             |
| Households. . . . .  | 1,393  | 1,289                                 | 104   | -             |
| Population. . . . .  | 5,208  | 4,898                                 | 310   | -             |
| <b>Tamarin VCA</b>   |        |                                       |       |               |
| Occupied housing units. . . . .                                    | 1,126  | 1,095                                 | 30    | 1             |
| Households. . . . .  | 1,159  | 1,095                                 | 60    | 4             |
| Population. . . . .  | 3,858  | 3,623                                 | 220   | 15            |
| <b>ISLAND OF RODRIGUES-wholly rural</b>                            |        |                                       |       |               |
| Occupied housing units. . . . .                                    | 10,706 | 10,440                                | 251   | 15            |
| Households. . . . .  | 10,988 | 10,440                                | 502   | 46            |
| Population. . . . .  | 39,867 | 38,070                                | 1,655 | 142           |
| <b>Region 1</b>  |        |                                       |       |               |
| Occupied housing units. . . . .                                    | 1,827  | 1,781                                 | 41    | 5             |
| Households. . . . .  | 1,879  | 1,781                                 | 82    | 16            |
| Population. . . . .  | 6,775  | 6,448                                 | 280   | 47            |
| <b>Region 2</b>  |        |                                       |       |               |
| Occupied housing units. . . . .                                    | 1,457  | 1,414                                 | 43    | -             |
| Households. . . . .  | 1,500  | 1,414                                 | 86    | -             |
| Population. . . . .  | 5,701  | 5,387                                 | 314   | -             |

(1) Excluding 27 homeless households with a population of 29.



Table HHH02 - Housing units occupied by private households(1), households and population by geographical location and number of households per housing unit

| Country, Districts,<br>Municipal Wards or<br>Village Council Areas | Total | Number of households per housing unit |     |               |
|--|-------|---------------------------------------|-----|---------------|
|  |       | One                                   | Two | Three or more |
| Region 3   |       |                                       |     |               |
| Occupied housing units. . . . .                                    | 1,959 | 1,905                                 | 51  | 3             |
| Households. . . . .  | 2,016 | 1,905                                 | 102 | 9             |
| Population. . . . .  | 7,532 | 7,165                                 | 339 | 28            |
| Region 4   |       |                                       |     |               |
| Occupied housing units. . . . .                                    | 1,647 | 1,611                                 | 33  | 3             |
| Households. . . . .  | 1,686 | 1,611                                 | 66  | 9             |
| Population. . . . .  | 5,803 | 5,575                                 | 198 | 30            |
| Region 5   |       |                                       |     |               |
| Occupied housing units. . . . .                                    | 2,100 | 2,055                                 | 43  | 2             |
| Households. . . . .  | 2,147 | 2,055                                 | 86  | 6             |
| Population. . . . .  | 7,522 | 7,238                                 | 265 | 19            |
| Region 6   |       |                                       |     |               |
| Occupied housing units. . . . .                                    | 1,716 | 1,674                                 | 40  | 2             |
| Households. . . . .  | 1,760 | 1,674                                 | 80  | 6             |
| Population. . . . .  | 6,534 | 6,257                                 | 259 | 18            |
| ISLAND OF AGALEGA-wholly rural                                     |       |                                       |     |               |
| Occupied housing units. . . . .                                    | 78    | 77                                    | 1   | -             |
| Households. . . . .  | 79    | 77                                    | 2   | -             |
| Population. . . . .  | 265   | 257                                   | 8   | -             |

(1) Excluding 27 homeless households with a population of 29.

Table HHH03 - Private households(1) by geographical location, tenure and median monthly rent paid by renting households

| Country, Districts,<br>Municipal Wards or<br>Village Council Areas | Total   | Tenure  |        |            |        |       | Renting<br>Households (2) | Median<br>Monthly Rent<br>(Rupees) |
|--|---------|---------|--------|------------|--------|-------|---------------------------|------------------------------------|
|  |         | Owner   | Tenant | Sub-tenant | Free   | Other |                           |                                    |
| REPUBLIC OF MAURITIUS . . . . .                                    | 342,358 | 304,143 | 27,171 | 58         | 10,278 | 708   | 27,229                    | 3,000                              |
| REPUBLIC OF MAURITIUS - Urban . . . . .                            | 141,871 | 117,583 | 18,114 | 27         | 5,535  | 612   | 18,141                    | 3,000                              |
| REPUBLIC OF MAURITIUS - Rural . . . . .                            | 200,487 | 186,560 | 9,057  | 31         | 4,743  | 96    | 9,088                     | 3,000                              |
| ISLAND OF MAURITIUS . . . . .                                      | 331,291 | 293,827 | 26,895 | 57         | 9,814  | 698   | 26,952                    | 3,000                              |
| ISLAND OF MAURITIUS - Urban . . . . .                              | 141,871 | 117,583 | 18,114 | 27         | 5,535  | 612   | 18,141                    | 3,000                              |
| ISLAND OF MAURITIUS - Rural . . . . .                              | 189,420 | 176,244 | 8,781  | 30         | 4,279  | 86    | 8,811                     | 3,000                              |
| PORT LOUIS DISTRICT-wholly urban. . . . .                          | 32,723  | 26,535  | 4,580  | 4          | 1,457  | 147   | 4,584                     | 2,500                              |
| Town of Port Louis-Ward 1 East . . . . .                           | 3,508   | 2,819   | 426    | 1          | 248    | 14    | 427                       | 2,500                              |
| Town of Port Louis-Ward 2 . . . . .                                | 3,720   | 2,750   | 812    | -          | 148    | 10    | 812                       | 2,000                              |
| Town of Port Louis-Ward 3 . . . . .                                | 6,123   | 5,081   | 819    | -          | 130    | 93    | 819                       | 2,500                              |
| Town of Port Louis-Ward 4 . . . . .                                | 5,348   | 4,006   | 1,011  | -          | 327    | 4     | 1,011                     | 2,500                              |
| Town of Port Louis-Ward 5 . . . . .                                | 5,839   | 4,624   | 918    | 2          | 279    | 16    | 920                       | 2,000                              |
| Town of Port Louis-Ward 6 . . . . .                                | 8,185   | 7,255   | 594    | 1          | 325    | 10    | 595                       | 2,500                              |
| PAMPLEMOUSSES DISTRICT-wholly rural . . . . .                      | 36,150  | 33,207  | 2,202  | 6          | 729    | 6     | 2,208                     | 3,000                              |
| Arsenal VCA . . . . .  | 781     | 715     | 45     | -          | 21     | -     | 45                        | 2,000                              |
| Baie du Tombeau VCA . . . . .                                      | 3,752   | 3,210   | 391    | 1          | 150    | -     | 392                       | 2,800                              |
| Calebasses VCA . . . . .   | 1,263   | 1,153   | 99     | -          | 11     | -     | 99                        | 2,000                              |
| Congomah VCA . . . . .   | 499     | 495     | 4      | -          | -      | -     | 4                         | 2,000                              |
| Crève Coeur VCA . . . . .  | 777     | 750     | 13     | -          | 13     | 1     | 13                        | 2,700                              |
| D'Épinay VCA . . . . .   | 1,437   | 1,355   | 52     | -          | 30     | -     | 52                        | 3,750                              |
| Fond du Sac VCA . . . . .  | 1,353   | 1,340   | 8      | -          | 5      | -     | 8                         | 2,000                              |
| Grand Baie VCA-West (East in R/R) . . . . .                        | 776     | 515     | 193    | -          | 68     | -     | 193                       | 15,000                             |
| Le Hochet VCA . . . . .  | 4,038   | 3,655   | 313    | 1          | 67     | 2     | 314                       | 2,500                              |
| Long Mountain VCA . . . . .  | 1,923   | 1,834   | 66     | -          | 23     | -     | 66                        | 2,100                              |
| Mapou VCA South (North in R/R) . . . . .                           | 75      | 68      | 3      | -          | 4      | -     | 3                         | 10,000                             |
| Morcellement St André VCA . . . . .                                | 1,538   | 1,486   | 36     | -          | 16     | -     | 36                        | 2,500                              |
| Notre Dame VCA . . . . .   | 1,128   | 1,079   | 37     | -          | 12     | -     | 37                        | 3,000                              |
| Pamplemousses VCA . . . . .  | 2,374   | 2,138   | 194    | 2          | 39     | 1     | 196                       | 2,500                              |
| Piton VCA-West (East in R/R) . . . . .                             | 413     | 381     | 19     | -          | 13     | -     | 19                        | 1,500                              |
| Plaine des Papayes VCA . . . . .                                   | 1,958   | 1,843   | 62     | -          | 52     | 1     | 62                        | 2,800                              |
| Pointe aux Piments VCA . . . . .                                   | 2,473   | 2,122   | 241    | 1          | 108    | 1     | 242                       | 6,500                              |
| Terre Rouge VCA . . . . .  | 2,793   | 2,586   | 175    | -          | 32     | -     | 175                       | 2,000                              |
| Triplet VCA . . . . .  | 6,190   | 5,891   | 238    | -          | 61     | -     | 238                       | 3,000                              |
| Villebague VCA-West (East in R/R) . . . . .                        | 609     | 591     | 13     | 1          | 4      | -     | 14                        | 2,500                              |
| R. DU REMPART DISTRICT-wholly rural . . . . .                      | 29,373  | 27,682  | 1,148  | 1          | 528    | 14    | 1,149                     | 3,500                              |
| Amaury VCA-North (South in Flacq) . . . . .                        | 743     | 729     | 5      | -          | 9      | -     | 5                         | 2,000                              |
| Amitié VCA-East (West in Pamp) . . . . .                           | 571     | 563     | 7      | -          | 1      | -     | 7                         | 2,300                              |
| Belle Vue Maurel VCA-South . . . . .                               | 1,196   | 1,131   | 39     | -          | 26     | -     | 39                        | 3,000                              |
| Cap Malheureux VCA . . . . .                                       | 1,518   | 1,376   | 73     | -          | 68     | 1     | 73                        | 10,000                             |
| Cottage VCA . . . . .  | 1,123   | 1,110   | 9      | -          | 3      | 1     | 9                         | 2,500                              |
| Espérance Trébuchet VCA . . . . .                                  | 604     | 599     | 5      | -          | -      | -     | 5                         | 3,500                              |
| Goodlands VCA . . . . .  | 5,591   | 5,221   | 271    | 1          | 95     | 3     | 272                       | 3,000                              |
| Grand Baie VCA-East (West in Pamp) . . . . .                       | 2,940   | 2,479   | 355    | -          | 106    | -     | 355                       | 5,200                              |
| Grand Gaube VCA . . . . .  | 2,177   | 2,034   | 83     | -          | 59     | 1     | 83                        | 4,000                              |
| Mapou VCA-North (South in Pamp) . . . . .                          | 369     | 345     | 16     | -          | 8      | -     | 16                        | 3,250                              |

(1) Excluding 27 homeless households with a population of 29.

(2) Includes tenant and sub-tenant

Table HHH03 - Private households(1) by geographical location, tenure and median monthly rent paid by renting households

| Country, Districts,<br>Municipal Wards or<br>Village Council Areas | Total  | Tenure |        |            |      |       | Renting<br>Households (2) | Median<br>Monthly Rent<br>(Rupees) |
|--|--------|--------|--------|------------|------|-------|---------------------------|------------------------------------|
|  |        | Owner  | Tenant | Sub-tenant | Free | Other |                           |                                    |
| Petit Raffray VCA . . . . .  | 2,401  | 2,322  | 45     | -          | 34   | -     | 45                        | 3,350                              |
| Piton VCA-East(West in Pamp) . . . . .                             | 975    | 950    | 20     | -          | 5    | -     | 20                        | 4,250                              |
| Plaines des Roches VCA-North . . . . .                             | 1,032  | 1,002  | 12     | -          | 18   | -     | 12                        | 1,750                              |
| Poudre d'Or Hamlet VCA . . . . .                                   | 635    | 616    | 9      | -          | 4    | 6     | 9                         | 2,000                              |
| Poudre d'Or VCA . . . . .  | 1,114  | 1,050  | 33     | -          | 30   | 1     | 33                        | 2,000                              |
| Rivière du Rempart VCA . . . . .                                   | 2,955  | 2,837  | 99     | -          | 18   | 1     | 99                        | 2,500                              |
| Roche Terre VCA . . . . .  | 872    | 858    | 12     | -          | 2    | -     | 12                        | 3,100                              |
| Roches Noires VCA-North. . . . .                                   | 1,509  | 1,450  | 27     | -          | 32   | -     | 27                        | 3,000                              |
| The Vale VCA . . . . .   | 1,027  | 990    | 28     | -          | 9    | -     | 28                        | 3,100                              |
| Villebague VCA-East. . . . .                                       | 21     | 20     | -      | -          | 1    | -     | -                         | -                                  |
| FLACQ DISTRICT-wholly rural . . . . .                              | 36,625 | 35,020 | 975    | 3          | 620  | 7     | 978                       | 2,500                              |
| Amaury VCA-South(North in RR) . . . . .                            | 91     | 88     | -      | -          | 3    | -     | -                         | -                                  |
| Bel Air Riv. Sèche VCA . . . . .                                   | 4,845  | 4,640  | 140    | 1          | 64   | -     | 141                       | 2,000                              |
| Bon Accueil VCA. . . . .   | 1,616  | 1,594  | 20     | -          | 2    | -     | 20                        | 2,850                              |
| Brisée Verdière VCA-South(N.in RR) . . . . .                       | 2,023  | 1,968  | 33     | -          | 21   | 1     | 33                        | 2,000                              |
| Camp de Masque Pavé VCA. . . . .                                   | 1,112  | 1,050  | 45     | -          | 17   | -     | 45                        | 800                                |
| Camp de Masque VCA . . . . .                                       | 711    | 679    | 20     | -          | 12   | -     | 20                        | 1,900                              |
| Camp Ithier VCA. . . . .   | 1,135  | 1,075  | 6      | -          | 53   | 1     | 6                         | 2,150                              |
| Centre de Flacq VCA. . . . .                                       | 4,366  | 3,932  | 366    | -          | 66   | 2     | 366                       | 3,000                              |
| Clémencia VCA. . . . .   | 486    | 472    | 4      | -          | 10   | -     | 4                         | 850                                |
| Écroignard VCA . . . . .   | 1,662  | 1,626  | 30     | 1          | 5    | -     | 31                        | 2,000                              |
| Grand River South-East VCA . . . . .                               | 552    | 520    | 8      | 1          | 23   | -     | 9                         | 2,900                              |
| Lalmatie VCA-East(West in Moka). . . . .                           | 2,750  | 2,698  | 42     | -          | 10   | -     | 42                        | 2,500                              |
| Laventure VCA. . . . .   | 1,667  | 1,637  | 14     | -          | 16   | -     | 14                        | 2,000                              |
| Mare La Chaux VCA. . . . .   | 521    | 517    | 1      | -          | 3    | -     | 1                         | 4,000                              |
| Méline Camp de Masque East VCA . . . . .                           | 1,473  | 1,402  | 44     | -          | 27   | -     | 44                        | 2,300                              |
| Montagne Blanche VCA - East. . . . .                               | 293    | 287    | 3      | -          | 2    | 1     | 3                         | 2,000                              |
| Olivia VCA . . . . .   | 947    | 905    | 21     | -          | 20   | 1     | 21                        | 1,500                              |
| Plaines des Roches VCA - South . . . . .                           | 75     | 73     | 1      | -          | 1    | -     | 1                         | 1,500                              |
| Poste de Flacq VCA . . . . .                                       | 2,334  | 2,226  | 38     | -          | 69   | 1     | 38                        | 3,500                              |
| Quatre Cocos VCA . . . . .   | 1,578  | 1,519  | 18     | -          | 41   | -     | 18                        | 2,600                              |
| Quatre Soeurs VCA. . . . .   | 914    | 904    | 2      | -          | 8    | -     | 2                         | 1,500                              |
| Queen Victoria VCA . . . . .                                       | 823    | 780    | 29     | -          | 14   | -     | 29                        | 2,000                              |
| Sébastopol VCA . . . . .   | 1,445  | 1,401  | 18     | -          | 26   | -     | 18                        | 1,400                              |
| St Julien (Haut de Flacq) VCA-East . . . . .                       | 679    | 597    | 16     | -          | 66   | -     | 16                        | 2,250                              |
| St Julien D'Hotman VCA-East. . . . .                               | 960    | 934    | 22     | -          | 4    | -     | 22                        | 2,000                              |
| Trou D'Eau Douce VCA . . . . .                                     | 1,567  | 1,496  | 34     | -          | 37   | -     | 34                        | 4,000                              |
| GRAND PORT DISTRICT-wholly rural. . . . .                          | 30,360 | 28,252 | 1,238  | 12         | 833  | 25    | 1,250                     | 2,500                              |
| Bambous Virieux VCA. . . . .                                       | 429    | 418    | 1      | -          | 8    | 2     | 1                         | 1,500                              |
| Bananes VCA. . . . .   | 179    | 175    | 3      | -          | 1    | -     | 3                         | 1,500                              |
| Beau Vallon VCA. . . . .   | 2,002  | 1,727  | 181    | -          | 75   | 19    | 181                       | 4,500                              |
| Bois des Amourettes VCA. . . . .                                   | 483    | 480    | 2      | 1          | -    | -     | 3                         | 4,000                              |
| Cluny VCA. . . . .   | 432    | 395    | 7      | -          | 30   | -     | 7                         | 2,000                              |
| Grand Bel Air VCA. . . . .   | 403    | 331    | 20     | -          | 52   | -     | 20                        | 1,000                              |
| Grand Sable VCA. . . . .   | 557    | 554    | -      | -          | 3    | -     | -                         | -                                  |
| L'Escalier VCA - East. . . . .                                     | 2,268  | 2,182  | 69     | -          | 17   | -     | 69                        | 2,000                              |
| Mahebourg VCA. . . . .   | 4,320  | 3,795  | 297    | 3          | 224  | 1     | 300                       | 2,300                              |

(1) Excluding 27 homeless households with a population of 29.

(2) Includes tenant and sub-tenant

Table HHH03 - Private households(1) by geographical location, tenure and median monthly rent paid by renting households

| Country, Districts,<br>Municipal Wards or<br>Village Council Areas | Total   | Tenure |        |            |       |       | Renting<br>Households (2) | Median<br>Monthly Rent<br>(Rupees) |
|--|---------|--------|--------|------------|-------|-------|---------------------------|------------------------------------|
|  |         | Owner  | Tenant | Sub-tenant | Free  | Other |                           |                                    |
| Mare Chicose VCA . . . . .   | 90      | 87     | -      | -          | 3     | -     | -                         | -                                  |
| Mare d'Albert VCA . . . . .  | 1,295   | 1,261  | 29     | -          | 5     | -     | 29                        | 3,000                              |
| Mare Tabac VCA . . . . .   | 723     | 707    | 12     | 1          | 3     | -     | 13                        | 2,000                              |
| New Grove VCA . . . . .  | 2,830   | 2,713  | 81     | 2          | 32    | 2     | 83                        | 2,500                              |
| Nouvelle France VCA . . . . .                                      | 1,922   | 1,855  | 45     | 3          | 19    | -     | 48                        | 2,000                              |
| Old Grand Port VCA . . . . .                                       | 853     | 824    | 8      | -          | 21    | -     | 8                         | 1,750                              |
| Petit Bel Air VCA . . . . .  | 346     | 327    | 8      | -          | 11    | -     | 8                         | 2,250                              |
| Plaine Magnien VCA . . . . .                                       | 2,677   | 2,444  | 131    | -          | 102   | -     | 131                       | 2,500                              |
| Rivière des Créoles VCA . . . . .                                  | 838     | 820    | 7      | -          | 11    | -     | 7                         | 2,000                              |
| Riv. du Poste VCA-East . . . . .                                   | 348     | 337    | 5      | -          | 6     | -     | 5                         | 1,600                              |
| Rose Belle VCA . . . . .   | 3,202   | 2,942  | 204    | -          | 55    | 1     | 204                       | 2,500                              |
| St Hubert VCA . . . . .  | 822     | 763    | 47     | 2          | 10    | -     | 49                        | 2,000                              |
| Trois Boutiques VCA . . . . .                                      | 1,989   | 1,812  | 42     | -          | 135   | -     | 42                        | 3,000                              |
| Union Park VCA . . . . .   | 1,352   | 1,303  | 39     | -          | 10    | -     | 39                        | 2,325                              |
| SAVANNE DISTRICT-wholly rural . . . . .                            | 18,992  | 17,733 | 778    | 3          | 474   | 4     | 781                       | 2,000                              |
| Baie du Cap VCA . . . . .  | 663     | 629    | 14     | -          | 20    | -     | 14                        | 4,750                              |
| Bel Ombre VCA . . . . .  | 650     | 603    | 23     | -          | 24    | -     | 23                        | 2,000                              |
| Bénarès VCA . . . . .  | 673     | 646    | 18     | -          | 9     | -     | 18                        | 2,150                              |
| Bois Chéri VCA . . . . .   | 929     | 899    | 14     | -          | 16    | -     | 14                        | 1,500                              |
| Britannia VCA . . . . .  | 340     | 207    | 4      | -          | 129   | -     | 4                         | 3,000                              |
| Camp Diable VCA . . . . .  | 1,359   | 1,324  | 25     | -          | 10    | -     | 25                        | 2,000                              |
| Chamouny VCA . . . . .   | 1,321   | 1,282  | 32     | -          | 7     | -     | 32                        | 2,400                              |
| Chemin Grenier VCA . . . . .                                       | 3,416   | 3,225  | 160    | 1          | 30    | -     | 161                       | 2,000                              |
| Grand Bois VCA . . . . .   | 2,106   | 2,021  | 47     | -          | 37    | 1     | 47                        | 2,000                              |
| L'Escalier VCA-West (East in G/P) . . . . .                        | 5       | -      | 3      | -          | 2     | -     | 3                         | 3,000                              |
| Rivière des Anquilles VCA . . . . .                                | 2,686   | 2,460  | 169    | -          | 56    | 1     | 169                       | 2,000                              |
| Rivière du Poste VCA - West . . . . .                              | 232     | 228    | 4      | -          | -     | -     | 4                         | 2,500                              |
| Saint Aubin VCA . . . . .  | 351     | 286    | 15     | -          | 50    | -     | 15                        | 2,800                              |
| Souillac VCA . . . . .   | 1,299   | 1,149  | 103    | 1          | 45    | 1     | 104                       | 2,500                              |
| Surinam VCA . . . . .  | 2,962   | 2,774  | 147    | 1          | 39    | 1     | 148                       | 2,000                              |
| PLAINES WILHEMS DISTRICT . . . . .                                 | 103,921 | 86,608 | 12,971 | 22         | 3,856 | 464   | 12,993                    | 3,500                              |
| PLAINES WILHEMS DISTRICT - Urban . . . . .                         | 102,303 | 85,200 | 12,901 | 22         | 3,722 | 458   | 12,923                    | 3,500                              |
| Town of B-Bassin/R-Hill . . . . .                                  | 29,339  | 23,763 | 4,220  | -          | 1,238 | 118   | 4,220                     | 3,500                              |
| Town of B-Bassin/R-Hill-Ward 1 . . . . .                           | 6,970   | 5,690  | 926    | -          | 338   | 16    | 926                       | 3,000                              |
| Town of B-Bassin/R-Hill-Ward 2 . . . . .                           | 7,762   | 6,127  | 1,281  | -          | 314   | 40    | 1,281                     | 3,000                              |
| Town of B-Bassin/R-Hill-Ward 3 . . . . .                           | 6,595   | 5,548  | 836    | -          | 158   | 53    | 836                       | 4,000                              |
| Town of B-Bassin/R-Hill-Ward 4 . . . . .                           | 8,012   | 6,398  | 1,177  | -          | 428   | 9     | 1,177                     | 3,500                              |
| Town of Quatre Bornes . . . . .                                    | 21,148  | 17,437 | 2,934  | 7          | 698   | 72    | 2,941                     | 4,000                              |
| Town of Q-Bornes-Ward 1 . . . . .                                  | 6,614   | 5,215  | 1,209  | 2          | 168   | 20    | 1,211                     | 4,000                              |
| Town of Q-Bornes-Ward 2 . . . . .                                  | 6,546   | 5,132  | 1,003  | 4          | 372   | 35    | 1,007                     | 5,000                              |
| Town of Q-Bornes-Ward 3 East . . . . .                             | 7,988   | 7,090  | 722    | 1          | 158   | 17    | 723                       | 3,500                              |
| Town of Vac/Phoenix . . . . .                                      | 29,081  | 25,247 | 2,963  | 9          | 737   | 125   | 2,972                     | 3,000                              |
| Town of Vac/Phoenix-Ward 1 . . . . .                               | 7,916   | 7,075  | 741    | -          | 78    | 22    | 741                       | 3,000                              |
| Town of Vac/Phoenix-Ward 2 . . . . .                               | 7,282   | 6,406  | 739    | 5          | 113   | 19    | 744                       | 3,300                              |
| Town of Vac/Phoenix-Ward 3 . . . . .                               | 6,566   | 5,425  | 839    | 3          | 255   | 44    | 842                       | 3,500                              |
| Town of Vac/Phoenix-Ward 4 West . . . . .                          | 7,317   | 6,341  | 644    | 1          | 291   | 40    | 645                       | 3,000                              |

(1) Excluding 27 homeless households with a population of 29.

(2) Includes tenant and sub-tenant

Table HHH03 - Private households(1) by geographical location, tenure and median monthly rent paid by renting households

| Country, Districts,<br>Municipal Wards or<br>Village Council Areas | Total  | Tenure |        |            |       |       | Renting<br>Households (2) | Median<br>Monthly Rent<br>(Rupees) |
|--|--------|--------|--------|------------|-------|-------|---------------------------|------------------------------------|
|  |        | Owner  | Tenant | Sub-tenant | Free  | Other |                           |                                    |
| Town of Curepipe . . . . .   | 22,735 | 18,753 | 2,784  | 6          | 1,049 | 143   | 2,790                     | 3,000                              |
| Town of Curepipe-Ward 1 . . . . .                                  | 7,353  | 6,289  | 816    | 2          | 200   | 46    | 818                       | 3,000                              |
| Town of Curepipe-Ward 2 West . . . . .                             | 7,059  | 5,473  | 965    | 3          | 554   | 64    | 968                       | 3,500                              |
| Town of Curepipe-Ward 3 . . . . .                                  | 8,323  | 6,991  | 1,003  | 1          | 295   | 33    | 1,004                     | 3,000                              |
| PLAINES WILHEMS DISTRICT - Rural . . . . .                         | 1,618  | 1,408  | 70     | -          | 134   | 6     | 70                        | 3,000                              |
| Midlands VCA . . . . .   | 1,422  | 1,328  | 56     | -          | 36    | 2     | 56                        | 3,000                              |
| Moka VCA-West(East in Moka) . . . . .                              | 196    | 80     | 14     | -          | 98    | 4     | 14                        | 20,000                             |
| MOKA DISTRICT . . . . .  | 22,122 | 20,416 | 1,194  | -          | 500   | 12    | 1,194                     | 2,500                              |
| MOKA DISTRICT - Urban . . . . .                                    | 335    | 323    | 8      | -          | 2     | 2     | 8                         | 2,000                              |
| Town of Curepipe-Ward 2 East . . . . .                             | 1      | -      | -      | -          | 1     | -     | -                         | -                                  |
| Town of Vac/Phoenix-Ward 4 East . . . . .                          | 334    | 323    | 8      | -          | 1     | 2     | 8                         | 2,000                              |
| MOKA DISTRICT - Rural . . . . .                                    | 21,787 | 20,093 | 1,186  | -          | 498   | 10    | 1,186                     | 2,500                              |
| Camp Thorel VCA . . . . .  | 579    | 543    | 6      | -          | 28    | 2     | 6                         | 1,500                              |
| Dagotière VCA . . . . .  | 1,976  | 1,885  | 71     | -          | 20    | -     | 71                        | 2,500                              |
| Dubreuil VCA-West (East in Flacq) . . . . .                        | 692    | 605    | 24     | -          | 63    | -     | 24                        | 1,400                              |
| Espérance VCA . . . . .  | 493    | 471    | 14     | -          | 7     | 1     | 14                        | 2,000                              |
| La Laura - Malenga VCA . . . . .                                   | 341    | 325    | 5      | -          | 11    | -     | 5                         | 1,200                              |
| L'Avenir VCA . . . . .   | 709    | 686    | 18     | -          | 5     | -     | 18                        | 2,500                              |
| Médine - Camp de Masque VCA-West . . . . .                         | 399    | 350    | 32     | -          | 17    | -     | 32                        | 2,100                              |
| Melrose VCA . . . . .  | 528    | 507    | 11     | -          | 10    | -     | 11                        | 2,000                              |
| Moka VCA-East(West in Pl.Wilhems) . . . . .                        | 2,439  | 2,172  | 180    | -          | 87    | -     | 180                       | 3,500                              |
| Montagne Blanche VCA-West . . . . .                                | 2,118  | 2,072  | 30     | -          | 14    | 2     | 30                        | 1,500                              |
| Pailles VCA . . . . .  | 3,042  | 2,606  | 365    | -          | 68    | 3     | 365                       | 2,500                              |
| Providence VCA . . . . .   | 872    | 809    | 24     | -          | 39    | -     | 24                        | 2,000                              |
| Quartier Militaire VCA . . . . .                                   | 1,762  | 1,671  | 48     | -          | 43    | -     | 48                        | 2,000                              |
| Nouvelle Decouverte VCA . . . . .                                  | 814    | 794    | 11     | -          | 9     | -     | 11                        | 1,350                              |
| St Julien d'Hotman VCA-West . . . . .                              | 28     | 26     | -      | -          | 2     | -     | -                         | -                                  |
| St Pierre VCA . . . . .  | 4,380  | 3,999  | 322    | -          | 57    | 2     | 322                       | 3,000                              |
| Verdun VCA . . . . .   | 615    | 572    | 25     | -          | 18    | -     | 25                        | 1,500                              |
| BLACK RIVER DISTRICT . . . . .                                     | 21,025 | 18,374 | 1,809  | 6          | 817   | 19    | 1,815                     | 4,000                              |
| BLACK RIVER DISTRICT - Urban . . . . .                             | 6,510  | 5,525  | 625    | 1          | 354   | 5     | 626                       | 3,000                              |
| Town of Port Louis-Ward 1 West . . . . .                           | 5,408  | 4,477  | 582    | -          | 344   | 5     | 582                       | 3,000                              |
| Town of Q/Bornes-Ward 3 West . . . . .                             | 1,102  | 1,048  | 43     | 1          | 10    | -     | 44                        | 3,000                              |
| BLACK RIVER DISTRICT - Rural . . . . .                             | 14,515 | 12,849 | 1,184  | 5          | 463   | 14    | 1,189                     | 6,750                              |
| Albion VCA . . . . .   | 1,581  | 1,301  | 219    | 3          | 56    | 2     | 222                       | 5,000                              |
| Bambous VCA . . . . .  | 4,230  | 3,975  | 200    | -          | 51    | 4     | 200                       | 2,000                              |
| Cascavelle VCA-West(East in P/W) . . . . .                         | 673    | 649    | 21     | -          | 3     | -     | 21                        | 2,000                              |
| Case Noyale VCA . . . . .  | 485    | 435    | 25     | -          | 25    | -     | 25                        | 50,000                             |
| Chamarel VCA-West(East in Sav.) . . . . .                          | 207    | 206    | 1      | -          | -     | -     | 1                         | 2,500                              |
| Flic en Flac VCA . . . . .   | 772    | 542    | 186    | -          | 44    | -     | 186                       | 9,000                              |
| Grande Rivière Noire VCA . . . . .                                 | 853    | 661    | 132    | -          | 59    | 1     | 132                       | 20,000                             |
| Gros Cailloux VCA . . . . .  | 869    | 825    | 22     | -          | 15    | 7     | 22                        | 2,350                              |
| La Gulette VCA . . . . .   | 699    | 650    | 21     | -          | 28    | -     | 21                        | 15,000                             |
| Le Morne VCA . . . . .   | 358    | 347    | 3      | -          | 8     | -     | 3                         | 75,000                             |
| Petite Rivière VCA . . . . .                                       | 1,236  | 1,158  | 66     | -          | 12    | -     | 66                        | 2,000                              |
| Richelieu VCA . . . . .  | 1,393  | 1,252  | 53     | 1          | 87    | -     | 54                        | 1,750                              |
| Tamarin VCA . . . . .  | 1,159  | 848    | 235    | 1          | 75    | -     | 236                       | 26,500                             |

(1) Excluding 27 homeless households with a population of 29.

(2) Includes tenant and sub-tenant

Table HHH03 - Private households(1) by geographical location, tenure and median monthly rent paid by renting households

| Country, Districts,<br>Municipal Wards or<br>Village Council Areas | Total  | Tenure |        |            |      |       | Renting<br>Households (2) | Median<br>Monthly Rent<br>(Rupees) |
|--|--------|--------|--------|------------|------|-------|---------------------------|------------------------------------|
|  |        | Owner  | Tenant | Sub-tenant | Free | Other |                           |                                    |
| ISLAND OF RODRIGUES-wholly rural. . .                              | 10,988 | 10,316 | 217    | 1          | 444  | 10    | 218                       | 3,000                              |
| Region 1 . . . . .   | 1,879  | 1,803  | 24     | -          | 52   | -     | 24                        | 3,000                              |
| Region 2 . . . . .   | 1,500  | 1,476  | 3      | -          | 20   | 1     | 3                         | 2,500                              |
| Region 3 . . . . .   | 2,016  | 1,920  | 18     | -          | 78   | -     | 18                        | 2,000                              |
| Region 4 . . . . .   | 1,686  | 1,578  | 53     | -          | 53   | 2     | 53                        | 3,500                              |
| Region 5 . . . . .   | 2,147  | 1,876  | 100    | -          | 166  | 5     | 100                       | 3,000                              |
| Region 6 . . . . .   | 1,760  | 1,663  | 19     | 1          | 75   | 2     | 20                        | 2,500                              |
| ISLAND OF AGALEGA-wholly rural. . . .                              | 79     | -      | 59     | -          | 20   | -     | 59                        | 300                                |

(1) Excluding 27 homeless households with a population of 29.

(2) Includes tenant and sub-tenant

Table HHH04 - Private households(1) by geographical location, tenure and type of building in which housing unit is located

| Country, Districts,<br>Municipal Wards or<br>Village Council Areas | Total   | Tenure and type of building in which housing unit is located |  |                                    |         |                       |  |                                    |        |                |  |                                    |        |
|--|---------|--|--|------------------------------------|---------|-----------------------|--|------------------------------------|--------|----------------|--|------------------------------------|--------|
|  |         | Owner-occupied   |  |                                    |         | Tenant and Sub-tenant |  |                                    |        | Free and other |  |                                    |        |
|  |         | Sub-<br>Total  | Crudely<br>sub-<br>divided<br>dwelling | Improvi-<br>sed<br>housing<br>unit | Other   | Sub-<br>Total         | Crudely<br>sub-<br>divided<br>dwelling | Improvi-<br>sed<br>housing<br>unit | Other  | Sub-<br>Total  | Crudely<br>sub-<br>divided<br>dwelling | Improvi-<br>sed<br>housing<br>unit | Other  |
| REPUBLIC OF MAURITIUS . . . . .                                    | 342,358 | 304,143  | 3,152                                  | 53                                 | 300,938 | 27,229                | 843                                    | 13                                 | 26,373 | 10,986         | 204                                    | 89                                 | 10,693 |
| REPUBLIC OF MAURITIUS - Urban . . . . .                            | 141,871 | 117,583  | 983                                    | 18                                 | 116,582 | 18,141                | 572                                    | 5                                  | 17,564 | 6,147          | 126                                    | 78                                 | 5,943  |
| REPUBLIC OF MAURITIUS - Rural . . . . .                            | 200,487 | 186,560  | 2,169                                  | 35                                 | 184,356 | 9,088                 | 271                                    | 8                                  | 8,809  | 4,839          | 78                                     | 11                                 | 4,750  |
| ISLAND OF MAURITIUS . . . . .                                      | 331,291 | 293,827  | 3,152                                  | 52                                 | 290,623 | 26,952                | 843                                    | 13                                 | 26,096 | 10,512         | 204                                    | 89                                 | 10,219 |
| ISLAND OF MAURITIUS - Urban . . . . .                              | 141,871 | 117,583  | 983                                    | 18                                 | 116,582 | 18,141                | 572                                    | 5                                  | 17,564 | 6,147          | 126                                    | 78                                 | 5,943  |
| ISLAND OF MAURITIUS - Rural . . . . .                              | 189,420 | 176,244  | 2,169                                  | 34                                 | 174,041 | 8,811                 | 271                                    | 8                                  | 8,532  | 4,365          | 78                                     | 11                                 | 4,276  |
| PORT LOUIS DISTRICT-wholly urban. . . . .                          | 32,723  | 26,535   | 369                                    | 7                                  | 26,159  | 4,584                 | 273                                    | -                                  | 4,311  | 1,604          | 41                                     | 75                                 | 1,488  |
| Town of Port Louis-Ward 1 East . . . . .                           | 3,508   | 2,819  | 37                                     | -                                  | 2,782   | 427                   | 16                                     | -                                  | 411    | 262            | 11                                     | -                                  | 251    |
| Town of Port Louis-Ward 2 . . . . .                                | 3,720   | 2,750  | 24                                     | -                                  | 2,726   | 812                   | 62                                     | -                                  | 750    | 158            | 6                                      | 1                                  | 151    |
| Town of Port Louis-Ward 3 . . . . .                                | 6,123   | 5,081  | 46                                     | 3                                  | 5,032   | 819                   | 48                                     | -                                  | 771    | 223            | 4                                      | 70                                 | 149    |
| Town of Port Louis-Ward 4 . . . . .                                | 5,348   | 4,006  | 29                                     | -                                  | 3,977   | 1,011                 | 49                                     | -                                  | 962    | 331            | 6                                      | -                                  | 325    |
| Town of Port Louis-Ward 5 . . . . .                                | 5,839   | 4,624  | 34                                     | -                                  | 4,590   | 920                   | 52                                     | -                                  | 868    | 295            | 4                                      | -                                  | 291    |
| Town of Port Louis-Ward 6 . . . . .                                | 8,185   | 7,255  | 199                                    | 4                                  | 7,052   | 595                   | 46                                     | -                                  | 549    | 335            | 10                                     | 4                                  | 321    |
| PAMPLEMOUSSES DISTRICT-wholly rural                                | 36,150  | 33,207   | 398                                    | 10                                 | 32,799  | 2,208                 | 86                                     | 5                                  | 2,117  | 735            | 10                                     | 7                                  | 718    |
| Arsenal VCA . . . . .  | 781     | 715  | 1                                      | -                                  | 714     | 45                    | 11                                     | -                                  | 34     | 21             | -                                      | 1                                  | 20     |
| Baie du Tombeau VCA . . . . .                                      | 3,752   | 3,210  | 82                                     | -                                  | 3,128   | 392                   | 29                                     | 1                                  | 362    | 150            | 1                                      | -                                  | 149    |
| Calebasses VCA . . . . .   | 1,263   | 1,153  | 14                                     | -                                  | 1,139   | 99                    | 7                                      | -                                  | 92     | 11             | -                                      | -                                  | 11     |
| Congomah VCA . . . . .   | 499     | 495  | 20                                     | 2                                  | 473     | 4                     | -                                      | -                                  | 4      | -              | -                                      | -                                  | -      |
| Crève Coeur VCA . . . . .  | 777     | 750  | 3                                      | 1                                  | 746     | 13                    | -                                      | -                                  | 13     | 14             | -                                      | -                                  | 14     |
| D'Épinay VCA . . . . .   | 1,437   | 1,355  | 4                                      | 1                                  | 1,350   | 52                    | -                                      | -                                  | 52     | 30             | -                                      | -                                  | 30     |
| Fond du Sac VCA . . . . .  | 1,353   | 1,340  | -                                      | -                                  | 1,340   | 8                     | -                                      | -                                  | 8      | 5              | -                                      | -                                  | 5      |
| Grand Baie VCA-West(East in R/R) . . . . .                         | 776     | 515  | 7                                      | -                                  | 508     | 193                   | -                                      | -                                  | 193    | 68             | 2                                      | -                                  | 66     |
| Le Hochet VCA . . . . .  | 4,038   | 3,655  | 88                                     | -                                  | 3,567   | 314                   | 7                                      | 1                                  | 306    | 69             | -                                      | 4                                  | 65     |
| Long Mountain VCA . . . . .  | 1,923   | 1,834  | 6                                      | -                                  | 1,828   | 66                    | -                                      | -                                  | 66     | 23             | -                                      | -                                  | 23     |
| Mapou VCA South(North in R/R) . . . . .                            | 75      | 68   | -                                      | -                                  | 68      | 3                     | -                                      | -                                  | 3      | 4              | -                                      | -                                  | 4      |
| Morcellement St André VCA . . . . .                                | 1,538   | 1,486  | -                                      | -                                  | 1,486   | 36                    | -                                      | -                                  | 36     | 16             | -                                      | -                                  | 16     |
| Notre Dame VCA . . . . .   | 1,128   | 1,079  | 9                                      | -                                  | 1,070   | 37                    | -                                      | -                                  | 37     | 12             | -                                      | -                                  | 12     |
| Pamplemousses VCA . . . . .  | 2,374   | 2,138  | 8                                      | 1                                  | 2,129   | 196                   | 12                                     | -                                  | 184    | 40             | -                                      | 1                                  | 39     |
| Piton VCA-West(East in R/R) . . . . .                              | 413     | 381  | 3                                      | -                                  | 378     | 19                    | -                                      | -                                  | 19     | 13             | -                                      | -                                  | 13     |
| Plaine des Papayes VCA . . . . .                                   | 1,958   | 1,843  | 3                                      | -                                  | 1,840   | 62                    | -                                      | -                                  | 62     | 53             | -                                      | -                                  | 53     |
| Pointe aux Piments VCA . . . . .                                   | 2,473   | 2,122  | 3                                      | -                                  | 2,119   | 242                   | 3                                      | -                                  | 239    | 109            | -                                      | 1                                  | 108    |
| Terre Rouge VCA . . . . .  | 2,793   | 2,586  | 122                                    | 1                                  | 2,463   | 175                   | 13                                     | -                                  | 162    | 32             | 4                                      | -                                  | 28     |
| Triplet VCA . . . . .  | 6,190   | 5,891  | 25                                     | 4                                  | 5,862   | 238                   | 4                                      | 3                                  | 231    | 61             | 3                                      | -                                  | 58     |
| Villebague VCA-West(East in R/R) . . . . .                         | 609     | 591  | -                                      | -                                  | 591     | 14                    | -                                      | -                                  | 14     | 4              | -                                      | -                                  | 4      |
| R. DU REMPART DISTRICT-wholly rural                                | 29,373  | 27,682   | 494                                    | 2                                  | 27,186  | 1,149                 | 52                                     | 1                                  | 1,096  | 542            | 19                                     | -                                  | 523    |
| Amaury VCA-North(South in Flacq) . . . . .                         | 743     | 729  | -                                      | -                                  | 729     | 5                     | -                                      | -                                  | 5      | 9              | -                                      | -                                  | 9      |
| Amitié VCA-East(West in Pamp) . . . . .                            | 571     | 563  | 2                                      | -                                  | 561     | 7                     | -                                      | -                                  | 7      | 1              | -                                      | -                                  | 1      |
| Belle Vue Maurel VCA-South . . . . .                               | 1,196   | 1,131  | -                                      | -                                  | 1,131   | 39                    | -                                      | -                                  | 39     | 26             | -                                      | -                                  | 26     |
| Cap Malheureux VCA . . . . .                                       | 1,518   | 1,376  | 77                                     | -                                  | 1,299   | 73                    | 5                                      | -                                  | 68     | 69             | 8                                      | -                                  | 61     |
| Cottage VCA . . . . .  | 1,123   | 1,110  | 29                                     | -                                  | 1,081   | 9                     | 2                                      | -                                  | 7      | 4              | -                                      | -                                  | 4      |

(1) Excluding 27 homeless households.

Table HHH04 - Private households(1) by geographical location, tenure and type of building in which housing unit is located

| Country, Districts,<br>Municipal Wards or<br>Village Council Areas | Total  | Tenure and type of building in which housing unit is located |  |                                   |        |                       |  |                                   |       |                |  |                                   |       |
|--|--------|--|--|-----------------------------------|--------|-----------------------|--|-----------------------------------|-------|----------------|--|-----------------------------------|-------|
|  |        | Owner-occupied   |  |                                   |        | Tenant and Sub-tenant |  |                                   |       | Free and other |  |                                   |       |
|  |        | Sub-<br>Total  | Crudely<br>sub-<br>divided<br>dwelling | Improvi<br>sed<br>housing<br>unit | Other  | Sub-<br>Total         | Crudely<br>sub-<br>divided<br>dwelling | Improvi<br>sed<br>housing<br>unit | Other | Sub-<br>Total  | Crudely<br>sub-<br>divided<br>dwelling | Improvi<br>sed<br>housing<br>unit | Other |
| Espérance Trébuchet VCA . . . . .                                  | 604    | 599  | 21                                     | -                                 | 578    | 5                     | -                                      | -                                 | 5     | -              | -                                      | -                                 | -     |
| Goodlands VCA . . . . .  | 5,591  | 5,221  | 106                                    | 1                                 | 5,114  | 272                   | 11                                     | 1                                 | 260   | 98             | 4                                      | -                                 | 94    |
| Grand Baie VCA-East (West in Pamp) .                               | 2,940  | 2,479  | 86                                     | -                                 | 2,393  | 355                   | 24                                     | -                                 | 331   | 106            | 3                                      | -                                 | 103   |
| Grand Gaube VCA . . . . .  | 2,177  | 2,034  | 49                                     | -                                 | 1,985  | 83                    | 6                                      | -                                 | 77    | 60             | 1                                      | -                                 | 59    |
| Mapou VCA-North (South in Pamp) . .                                | 369    | 345  | 12                                     | -                                 | 333    | 16                    | -                                      | -                                 | 16    | 8              | -                                      | -                                 | 8     |
| Petit Raffray VCA . . . . .  | 2,401  | 2,322  | 25                                     | -                                 | 2,297  | 45                    | 2                                      | -                                 | 43    | 34             | -                                      | -                                 | 34    |
| Piton VCA-East (West in Pamp) . . . .                              | 975    | 950  | -                                      | -                                 | 950    | 20                    | -                                      | -                                 | 20    | 5              | -                                      | -                                 | 5     |
| Plaines des Roches VCA-North . . . .                               | 1,032  | 1,002  | 4                                      | -                                 | 998    | 12                    | -                                      | -                                 | 12    | 18             | -                                      | -                                 | 18    |
| Poudre d'Or Hamlet VCA . . . . .                                   | 635    | 616  | 19                                     | -                                 | 597    | 9                     | 2                                      | -                                 | 7     | 10             | -                                      | -                                 | 10    |
| Poudre d'Or VCA . . . . .  | 1,114  | 1,050  | 41                                     | 1                                 | 1,008  | 33                    | -                                      | -                                 | 33    | 31             | 3                                      | -                                 | 28    |
| Rivière du Rempart VCA . . . . .                                   | 2,955  | 2,837  | 14                                     | -                                 | 2,823  | 99                    | -                                      | -                                 | 99    | 19             | -                                      | -                                 | 19    |
| Roche Terre VCA . . . . .  | 872    | 858  | 3                                      | -                                 | 855    | 12                    | -                                      | -                                 | 12    | 2              | -                                      | -                                 | 2     |
| Roches Noires VCA-North . . . . .                                  | 1,509  | 1,450  | 2                                      | -                                 | 1,448  | 27                    | -                                      | -                                 | 27    | 32             | -                                      | -                                 | 32    |
| The Vale VCA . . . . .   | 1,027  | 990  | 4                                      | -                                 | 986    | 28                    | -                                      | -                                 | 28    | 9              | -                                      | -                                 | 9     |
| Villebague VCA-East . . . . .                                      | 21     | 20   | -                                      | -                                 | 20     | -                     | -                                      | -                                 | -     | 1              | -                                      | -                                 | 1     |
| FLACQ DISTRICT-wholly rural . . . . .                              | 36,625 | 35,020   | 351                                    | 5                                 | 34,664 | 978                   | 21                                     | -                                 | 957   | 627            | 12                                     | 1                                 | 614   |
| Amaury VCA-South (North in RR) . . . .                             | 91     | 88   | -                                      | -                                 | 88     | -                     | -                                      | -                                 | -     | 3              | -                                      | -                                 | 3     |
| Bel Air Riv. Sèche VCA . . . . .                                   | 4,845  | 4,640  | 137                                    | 2                                 | 4,501  | 141                   | 13                                     | -                                 | 128   | 64             | 5                                      | -                                 | 59    |
| Bon Accueil VCA . . . . .  | 1,616  | 1,594  | 7                                      | -                                 | 1,587  | 20                    | -                                      | -                                 | 20    | 2              | -                                      | -                                 | 2     |
| Brisée Verdière VCA-South (N.in RR)                                | 2,023  | 1,968  | 13                                     | -                                 | 1,955  | 33                    | -                                      | -                                 | 33    | 22             | -                                      | -                                 | 22    |
| Camp de Masque Pavé VCA . . . . .                                  | 1,112  | 1,050  | 6                                      | -                                 | 1,044  | 45                    | 4                                      | -                                 | 41    | 17             | 3                                      | -                                 | 14    |
| Camp de Masque VCA . . . . .                                       | 711    | 679  | 3                                      | -                                 | 676    | 20                    | -                                      | -                                 | 20    | 12             | -                                      | -                                 | 12    |
| Camp Ithier VCA . . . . .  | 1,135  | 1,075  | 16                                     | -                                 | 1,059  | 6                     | -                                      | -                                 | 6     | 54             | 3                                      | -                                 | 51    |
| Centre de Flacq VCA . . . . .                                      | 4,366  | 3,932  | 19                                     | -                                 | 3,913  | 366                   | -                                      | -                                 | 366   | 68             | -                                      | -                                 | 68    |
| Clémencia VCA . . . . .  | 486    | 472  | 13                                     | -                                 | 459    | 4                     | -                                      | -                                 | 4     | 10             | -                                      | -                                 | 10    |
| Écroignard VCA . . . . .   | 1,662  | 1,626  | -                                      | 1                                 | 1,625  | 31                    | -                                      | -                                 | 31    | 5              | -                                      | -                                 | 5     |
| Grand River South-East VCA . . . . .                               | 552    | 520  | 15                                     | -                                 | 505    | 9                     | -                                      | -                                 | 9     | 23             | -                                      | -                                 | 23    |
| Lalmatie VCA-East (West in Moka) . .                               | 2,750  | 2,698  | 24                                     | -                                 | 2,674  | 42                    | -                                      | -                                 | 42    | 10             | -                                      | -                                 | 10    |
| Laventure VCA . . . . .  | 1,667  | 1,637  | 8                                      | -                                 | 1,629  | 14                    | -                                      | -                                 | 14    | 16             | -                                      | 1                                 | 15    |
| Mare La Chaux VCA . . . . .  | 521    | 517  | 16                                     | -                                 | 501    | 1                     | -                                      | -                                 | 1     | 3              | -                                      | -                                 | 3     |
| Médine Camp de Masque East VCA . . .                               | 1,473  | 1,402  | 4                                      | -                                 | 1,398  | 44                    | 1                                      | -                                 | 43    | 27             | 1                                      | -                                 | 26    |
| Montagne Blanche VCA - East . . . . .                              | 293    | 287  | -                                      | -                                 | 287    | 3                     | -                                      | -                                 | 3     | 3              | -                                      | -                                 | 3     |
| Olivia VCA . . . . .   | 947    | 905  | 3                                      | -                                 | 902    | 21                    | -                                      | -                                 | 21    | 21             | -                                      | -                                 | 21    |
| Plaines des Roches VCA - South . . .                               | 75     | 73   | -                                      | -                                 | 73     | 1                     | -                                      | -                                 | 1     | 1              | -                                      | -                                 | 1     |
| Poste de Flacq VCA . . . . .                                       | 2,334  | 2,226  | 9                                      | 1                                 | 2,216  | 38                    | -                                      | -                                 | 38    | 70             | -                                      | -                                 | 70    |
| Quatre Cocos VCA . . . . .   | 1,578  | 1,519  | 42                                     | -                                 | 1,477  | 18                    | -                                      | -                                 | 18    | 41             | -                                      | -                                 | 41    |
| Quatre Soeurs VCA . . . . .  | 914    | 904  | -                                      | -                                 | 904    | 2                     | -                                      | -                                 | 2     | 8              | -                                      | -                                 | 8     |
| Queen Victoria VCA . . . . .                                       | 823    | 780  | -                                      | 1                                 | 779    | 29                    | -                                      | -                                 | 29    | 14             | -                                      | -                                 | 14    |
| Sébastopol VCA . . . . .   | 1,445  | 1,401  | 6                                      | -                                 | 1,395  | 18                    | -                                      | -                                 | 18    | 26             | -                                      | -                                 | 26    |
| St Julien (Haut de Flacq) VCA-East                                 | 679    | 597  | 2                                      | -                                 | 595    | 16                    | -                                      | -                                 | 16    | 66             | -                                      | -                                 | 66    |
| St Julien D'Hotman VCA-East . . . . .                              | 960    | 934  | 1                                      | -                                 | 933    | 22                    | 2                                      | -                                 | 20    | 4              | -                                      | -                                 | 4     |
| Trou D'Eau Douce VCA . . . . .                                     | 1,567  | 1,496  | 7                                      | -                                 | 1,489  | 34                    | 1                                      | -                                 | 33    | 37             | -                                      | -                                 | 37    |

(1) Excluding 27 homeless households.



Table HHH04 - Private households(1) by geographical location, tenure and type of building in which housing unit is located

| Country, Districts,<br>Municipal Wards or<br>Village Council Areas | Total  | Tenure and type of building in which housing unit is located |  |                                   |        |                       |  |                                   |       |                |  |                                   |       |
|--|--------|--|--|-----------------------------------|--------|-----------------------|--|-----------------------------------|-------|----------------|--|-----------------------------------|-------|
|  |        | Owner-occupied   |  |                                   |        | Tenant and Sub-tenant |  |                                   |       | Free and other |  |                                   |       |
|  |        | Sub-<br>Total  | Crudely<br>sub-<br>divided<br>dwelling | Improvi<br>sed<br>housing<br>unit | Other  | Sub-<br>Total         | Crudely<br>sub-<br>divided<br>dwelling | Improvi<br>sed<br>housing<br>unit | Other | Sub-<br>Total  | Crudely<br>sub-<br>divided<br>dwelling | Improvi<br>sed<br>housing<br>unit | Other |
| GRAND PORT DISTRICT-wholly rural . . .                             | 30,360 | 28,252   | 594                                    | 3                                 | 27,655 | 1,250                 | 42                                     | 1                                 | 1,207 | 858            | 9                                      | 1                                 | 848   |
| Bambous Virieux VCA . . . . .                                      | 429    | 418  | -                                      | -                                 | 418    | 1                     | -                                      | -                                 | 1     | 10             | -                                      | -                                 | 10    |
| Bananes VCA . . . . .  | 179    | 175  | -                                      | -                                 | 175    | 3                     | -                                      | -                                 | 3     | 1              | -                                      | -                                 | 1     |
| Beau Vallon VCA . . . . .  | 2,002  | 1,727  | 29                                     | -                                 | 1,698  | 181                   | -                                      | -                                 | 181   | 94             | 2                                      | -                                 | 92    |
| Bois des Amourettes VCA . . . . .                                  | 483    | 480  | 8                                      | 1                                 | 471    | 3                     | -                                      | -                                 | 3     | -              | -                                      | -                                 | -     |
| Cluny VCA . . . . .  | 432    | 395  | -                                      | -                                 | 395    | 7                     | -                                      | -                                 | 7     | 30             | -                                      | -                                 | 30    |
| Grand Bel Air VCA . . . . .  | 403    | 331  | 5                                      | -                                 | 326    | 20                    | 4                                      | -                                 | 16    | 52             | 2                                      | -                                 | 50    |
| Grand Sable VCA . . . . .  | 557    | 554  | 53                                     | -                                 | 501    | -                     | -                                      | -                                 | -     | 3              | -                                      | -                                 | 3     |
| L'Escalier VCA - East . . . . .                                    | 2,268  | 2,182  | 14                                     | -                                 | 2,168  | 69                    | -                                      | -                                 | 69    | 17             | -                                      | -                                 | 17    |
| Mahébourg VCA . . . . .  | 4,320  | 3,795  | 152                                    | 1                                 | 3,642  | 300                   | 11                                     | -                                 | 289   | 225            | 3                                      | -                                 | 222   |
| Mare Chicose VCA . . . . .   | 90     | 87   | -                                      | -                                 | 87     | -                     | -                                      | -                                 | -     | 3              | -                                      | -                                 | 3     |
| Mare d'Albert VCA . . . . .  | 1,295  | 1,261  | 46                                     | -                                 | 1,215  | 29                    | -                                      | -                                 | 29    | 5              | -                                      | -                                 | 5     |
| Mare Tabac VCA . . . . .   | 723    | 707  | -                                      | -                                 | 707    | 13                    | -                                      | -                                 | 13    | 3              | -                                      | -                                 | 3     |
| New Grove VCA . . . . .  | 2,830  | 2,713  | 38                                     | -                                 | 2,675  | 83                    | 1                                      | -                                 | 82    | 34             | -                                      | -                                 | 34    |
| Nouvelle France VCA . . . . .                                      | 1,922  | 1,855  | 2                                      | -                                 | 1,853  | 48                    | 2                                      | -                                 | 46    | 19             | -                                      | -                                 | 19    |
| Old Grand Port VCA . . . . .                                       | 853    | 824  | 3                                      | -                                 | 821    | 8                     | -                                      | -                                 | 8     | 21             | -                                      | -                                 | 21    |
| Petit Bel Air VCA . . . . .  | 346    | 327  | -                                      | -                                 | 327    | 8                     | -                                      | -                                 | 8     | 11             | -                                      | -                                 | 11    |
| Plaine Magnien VCA . . . . .                                       | 2,677  | 2,444  | 180                                    | -                                 | 2,264  | 131                   | 15                                     | -                                 | 116   | 102            | 1                                      | -                                 | 101   |
| Rivière des Créoles VCA . . . . .                                  | 838    | 820  | 10                                     | -                                 | 810    | 7                     | -                                      | -                                 | 7     | 11             | 1                                      | 1                                 | 9     |
| Riv. du Poste VCA-East . . . . .                                   | 348    | 337  | 5                                      | -                                 | 332    | 5                     | -                                      | -                                 | 5     | 6              | -                                      | -                                 | 6     |
| Rose Belle VCA . . . . .   | 3,202  | 2,942  | 17                                     | 1                                 | 2,924  | 204                   | 7                                      | 1                                 | 196   | 56             | -                                      | -                                 | 56    |
| St Hubert VCA . . . . .  | 822    | 763  | 3                                      | -                                 | 760    | 49                    | 2                                      | -                                 | 47    | 10             | -                                      | -                                 | 10    |
| Trois Boutiques VCA . . . . .                                      | 1,989  | 1,812  | 29                                     | -                                 | 1,783  | 42                    | -                                      | -                                 | 42    | 135            | -                                      | -                                 | 135   |
| Union Park VCA . . . . .   | 1,352  | 1,303  | -                                      | -                                 | 1,303  | 39                    | -                                      | -                                 | 39    | 10             | -                                      | -                                 | 10    |
| SAVANNE DISTRICT-wholly rural . . .                                | 18,992 | 17,733   | 70                                     | 6                                 | 17,657 | 781                   | 26                                     | -                                 | 755   | 478            | 7                                      | 2                                 | 469   |
| Baie du Cap VCA . . . . .  | 663    | 629  | -                                      | -                                 | 629    | 14                    | -                                      | -                                 | 14    | 20             | -                                      | -                                 | 20    |
| Bel Ombre VCA . . . . .  | 650    | 603  | -                                      | -                                 | 603    | 23                    | -                                      | -                                 | 23    | 24             | -                                      | -                                 | 24    |
| Bénarès VCA . . . . .  | 673    | 646  | 1                                      | -                                 | 645    | 18                    | 1                                      | -                                 | 17    | 9              | -                                      | -                                 | 9     |
| Bois Chéri VCA . . . . .   | 929    | 899  | -                                      | -                                 | 899    | 14                    | -                                      | -                                 | 14    | 16             | -                                      | -                                 | 16    |
| Britannia VCA . . . . .  | 340    | 207  | -                                      | -                                 | 207    | 4                     | -                                      | -                                 | 4     | 129            | -                                      | -                                 | 129   |
| Camp Diable VCA . . . . .  | 1,359  | 1,324  | 5                                      | -                                 | 1,319  | 25                    | 4                                      | -                                 | 21    | 10             | -                                      | -                                 | 10    |
| Chamouny VCA . . . . .   | 1,321  | 1,282  | -                                      | 1                                 | 1,281  | 32                    | -                                      | -                                 | 32    | 7              | -                                      | -                                 | 7     |
| Chemin Grenier VCA . . . . .                                       | 3,416  | 3,225  | 32                                     | -                                 | 3,193  | 161                   | 5                                      | -                                 | 156   | 30             | 2                                      | -                                 | 28    |
| Grand Bois VCA . . . . .   | 2,106  | 2,021  | 7                                      | 4                                 | 2,010  | 47                    | -                                      | -                                 | 47    | 38             | -                                      | -                                 | 38    |
| L'Escalier VCA-West (East in G/P) . .                              | 5      | -  | -                                      | -                                 | -      | 3                     | -                                      | -                                 | 3     | 2              | -                                      | -                                 | 2     |
| Rivière des Anquilles VCA . . . . .                                | 2,686  | 2,460  | -                                      | -                                 | 2,460  | 169                   | 6                                      | -                                 | 163   | 57             | 2                                      | -                                 | 55    |
| Rivière du Poste VCA - West . . . .                                | 232    | 228  | 4                                      | -                                 | 224    | 4                     | -                                      | -                                 | 4     | -              | -                                      | -                                 | -     |
| Saint Aubin VCA . . . . .  | 351    | 286  | 4                                      | -                                 | 282    | 15                    | -                                      | -                                 | 15    | 50             | -                                      | -                                 | 50    |
| Souillac VCA . . . . .   | 1,299  | 1,149  | -                                      | 1                                 | 1,148  | 104                   | 2                                      | -                                 | 102   | 46             | -                                      | 2                                 | 44    |
| Surinam VCA . . . . .  | 2,962  | 2,774  | 17                                     | -                                 | 2,757  | 148                   | 8                                      | -                                 | 140   | 40             | 3                                      | -                                 | 37    |

(1) Excluding 27 homeless households.

Table HHH04 - Private households(1) by geographical location, tenure and type of building in which housing unit is located

| Country, Districts,<br>Municipal Wards or<br>Village Council Areas | Total   | Tenure and type of building in which housing unit is located |  |                                   |        |                       |  |                                   |        |                |  |                                   |       |
|--|---------|--|--|-----------------------------------|--------|-----------------------|--|-----------------------------------|--------|----------------|--|-----------------------------------|-------|
|  |         | Owner-occupied   |  |                                   |        | Tenant and Sub-tenant |  |                                   |        | Free and other |  |                                   |       |
|  |         | Sub-<br>Total  | Crudely<br>sub-<br>divided<br>dwelling | Improvi<br>sed<br>housing<br>unit | Other  | Sub-<br>Total         | Crudely<br>sub-<br>divided<br>dwelling | Improvi<br>sed<br>housing<br>unit | Other  | Sub-<br>Total  | Crudely<br>sub-<br>divided<br>dwelling | Improvi<br>sed<br>housing<br>unit | Other |
| PLAINES WILHEMS DISTRICT. . . . .                                  | 103,921 | 86,608   | 648                                    | 9                                 | 85,951 | 12,993                | 284                                    | 5                                 | 12,704 | 4,320          | 73                                     | 3                                 | 4,244 |
| PLAINES WILHEMS DISTRICT - Urban. .                                | 102,303 | 85,200   | 599                                    | 9                                 | 84,592 | 12,923                | 283                                    | 5                                 | 12,635 | 4,180          | 73                                     | 3                                 | 4,104 |
| Town of B-Bassin/R-Hill. . . . .                                   | 29,339  | 23,763   | 180                                    | 4                                 | 23,579 | 4,220                 | 102                                    | -                                 | 4,118  | 1,356          | 41                                     | -                                 | 1,315 |
| Town of B-Bassin/R-Hill-Ward 1. . .                                | 6,970   | 5,690  | 76                                     | 1                                 | 5,613  | 926                   | 25                                     | -                                 | 901    | 354            | 16                                     | -                                 | 338   |
| Town of B-Bassin/R-Hill-Ward 2. . .                                | 7,762   | 6,127  | 50                                     | 2                                 | 6,075  | 1,281                 | 62                                     | -                                 | 1,219  | 354            | 19                                     | -                                 | 335   |
| Town of B-Bassin/R-Hill-Ward 3. . .                                | 6,595   | 5,548  | 22                                     | 1                                 | 5,525  | 836                   | 1                                      | -                                 | 835    | 211            | 5                                      | -                                 | 206   |
| Town of B-Bassin/R-Hill-Ward 4. . .                                | 8,012   | 6,398  | 32                                     | -                                 | 6,366  | 1,177                 | 14                                     | -                                 | 1,163  | 437            | 1                                      | -                                 | 436   |
| Town of Quatre Bornes. . . . .                                     | 21,148  | 17,437   | 80                                     | 2                                 | 17,355 | 2,941                 | 42                                     | 3                                 | 2,896  | 770            | 4                                      | 2                                 | 764   |
| Town of Q-Bornes-Ward 1. . . . .                                   | 6,614   | 5,215  | 11                                     | -                                 | 5,204  | 1,211                 | 1                                      | -                                 | 1,210  | 188            | -                                      | -                                 | 188   |
| Town of Q-Bornes-Ward 2. . . . .                                   | 6,546   | 5,132  | 47                                     | -                                 | 5,085  | 1,007                 | 19                                     | 1                                 | 987    | 407            | 4                                      | 2                                 | 401   |
| Town of Q-Bornes-Ward 3 East. . . .                                | 7,988   | 7,090  | 22                                     | 2                                 | 7,066  | 723                   | 22                                     | 2                                 | 699    | 175            | -                                      | -                                 | 175   |
| Town of Vac/Phoenix. . . . .                                       | 29,081  | 25,247   | 216                                    | 1                                 | 25,030 | 2,972                 | 87                                     | 1                                 | 2,884  | 862            | 9                                      | -                                 | 853   |
| Town of Vac/Phoenix-Ward 1. . . . .                                | 7,916   | 7,075  | 102                                    | -                                 | 6,973  | 741                   | 32                                     | 1                                 | 708    | 100            | 4                                      | -                                 | 96    |
| Town of Vac/Phoenix-Ward 2. . . . .                                | 7,282   | 6,406  | 23                                     | 1                                 | 6,382  | 744                   | 6                                      | -                                 | 738    | 132            | 1                                      | -                                 | 131   |
| Town of Vac/Phoenix-Ward 3. . . . .                                | 6,566   | 5,425  | 67                                     | -                                 | 5,358  | 842                   | 42                                     | -                                 | 800    | 299            | 4                                      | -                                 | 295   |
| Town of Vac/Phoenix-Ward 4 West. . .                               | 7,317   | 6,341  | 24                                     | -                                 | 6,317  | 645                   | 7                                      | -                                 | 638    | 331            | -                                      | -                                 | 331   |
| Town of Curepipe. . . . .  | 22,735  | 18,753   | 123                                    | 2                                 | 18,628 | 2,790                 | 52                                     | 1                                 | 2,737  | 1,192          | 19                                     | 1                                 | 1,172 |
| Town of Curepipe-Ward 1. . . . .                                   | 7,353   | 6,289  | 33                                     | -                                 | 6,256  | 818                   | 20                                     | -                                 | 798    | 246            | 8                                      | -                                 | 238   |
| Town of Curepipe-Ward 2 West. . . .                                | 7,059   | 5,473  | 17                                     | 1                                 | 5,455  | 968                   | 12                                     | -                                 | 956    | 618            | 8                                      | -                                 | 610   |
| Town of Curepipe-Ward 3. . . . .                                   | 8,323   | 6,991  | 73                                     | 1                                 | 6,917  | 1,004                 | 20                                     | 1                                 | 983    | 328            | 3                                      | 1                                 | 324   |
| PLAINES WILHEMS DISTRICT - Rural. .                                | 1,618   | 1,408  | 49                                     | -                                 | 1,359  | 70                    | 1                                      | -                                 | 69     | 140            | -                                      | -                                 | 140   |
| Midlands VCA. . . . .  | 1,422   | 1,328  | 49                                     | -                                 | 1,279  | 56                    | 1                                      | -                                 | 55     | 38             | -                                      | -                                 | 38    |
| Moka VCA-West(East in Moka). . . . .                               | 196     | 80   | -                                      | -                                 | 80     | 14                    | -                                      | -                                 | 14     | 102            | -                                      | -                                 | 102   |
| MOKA DISTRICT. . . . .   | 22,122  | 20,416   | 108                                    | 3                                 | 20,305 | 1,194                 | 32                                     | 1                                 | 1,161  | 512            | 16                                     | -                                 | 496   |
| MOKA DISTRICT - Urban. . . . .                                     | 335     | 323  | -                                      | -                                 | 323    | 8                     | -                                      | -                                 | 8      | 4              | -                                      | -                                 | 4     |
| Town of Curepipe-Ward 2 East. . . . .                              | 1       | -  | -                                      | -                                 | -      | -                     | -                                      | -                                 | -      | 1              | -                                      | -                                 | 1     |
| Town of Vac/Phoenix-Ward 4 East. . .                               | 334     | 323  | -                                      | -                                 | 323    | 8                     | -                                      | -                                 | 8      | 3              | -                                      | -                                 | 3     |
| MOKA DISTRICT - Rural. . . . .                                     | 21,787  | 20,093   | 108                                    | 3                                 | 19,982 | 1,186                 | 32                                     | 1                                 | 1,153  | 508            | 16                                     | -                                 | 492   |
| Camp Thorel VCA. . . . .   | 579     | 543  | -                                      | -                                 | 543    | 6                     | -                                      | -                                 | 6      | 30             | -                                      | -                                 | 30    |
| Dagotièrre VCA. . . . .  | 1,976   | 1,885  | 15                                     | 1                                 | 1,869  | 71                    | 4                                      | -                                 | 67     | 20             | 4                                      | -                                 | 16    |
| Dubreuil VCA-West (East in Flacq). .                               | 692     | 605  | -                                      | -                                 | 605    | 24                    | -                                      | -                                 | 24     | 63             | -                                      | -                                 | 63    |
| Espérance VCA. . . . .   | 493     | 471  | -                                      | -                                 | 471    | 14                    | -                                      | -                                 | 14     | 8              | -                                      | -                                 | 8     |
| La Laura - Malenga VCA. . . . .                                    | 341     | 325  | -                                      | -                                 | 325    | 5                     | -                                      | -                                 | 5      | 11             | -                                      | -                                 | 11    |
| L'Avenir VCA. . . . .  | 709     | 686  | -                                      | -                                 | 686    | 18                    | -                                      | -                                 | 18     | 5              | -                                      | -                                 | 5     |
| Médine - Camp de Masque VCA-West. .                                | 399     | 350  | 2                                      | -                                 | 348    | 32                    | 2                                      | -                                 | 30     | 17             | -                                      | -                                 | 17    |
| Melrose VCA. . . . .   | 528     | 507  | -                                      | -                                 | 507    | 11                    | -                                      | -                                 | 11     | 10             | -                                      | -                                 | 10    |
| Moka VCA-East(West in Pl.Wilhems). .                               | 2,439   | 2,172  | 20                                     | -                                 | 2,152  | 180                   | 8                                      | -                                 | 172    | 87             | 4                                      | -                                 | 83    |
| Montagne Blanche VCA-West. . . . .                                 | 2,118   | 2,072  | 7                                      | 1                                 | 2,064  | 30                    | -                                      | 1                                 | 29     | 16             | 1                                      | -                                 | 15    |
| Pailles VCA. . . . .   | 3,042   | 2,606  | 16                                     | -                                 | 2,590  | 365                   | 15                                     | -                                 | 350    | 71             | 2                                      | -                                 | 69    |
| Providence VCA. . . . .  | 872     | 809  | 6                                      | -                                 | 803    | 24                    | -                                      | -                                 | 24     | 39             | -                                      | -                                 | 39    |
| Quartier Militaire VCA. . . . .                                    | 1,762   | 1,671  | 11                                     | 1                                 | 1,659  | 48                    | -                                      | -                                 | 48     | 43             | 2                                      | -                                 | 41    |
| Nouvelle Découverte VCA. . . . .                                   | 814     | 794  | -                                      | -                                 | 794    | 11                    | -                                      | -                                 | 11     | 9              | -                                      | -                                 | 9     |
| St Julien d'Hotman VCA-West. . . . .                               | 28      | 26   | -                                      | -                                 | 26     | -                     | -                                      | -                                 | -      | 2              | -                                      | -                                 | 2     |
| St Pierre VCA. . . . .   | 4,380   | 3,999  | 19                                     | -                                 | 3,980  | 322                   | 3                                      | -                                 | 319    | 59             | 1                                      | -                                 | 58    |
| Verdun VCA. . . . .  | 615     | 572  | 12                                     | -                                 | 560    | 25                    | -                                      | -                                 | 25     | 18             | 2                                      | -                                 | 16    |

(1) Excluding 27 homeless households.

Table HHH04 - Private households(1) by geographical location, tenure and type of building in which housing unit is located

| Country, Districts,<br>Municipal Wards or<br>Village Council Areas | Total  | Tenure and type of building in which housing unit is located |  |                                   |        |                       |  |                                   |       |                |  |                                   |       |
|--|--------|--|--|-----------------------------------|--------|-----------------------|--|-----------------------------------|-------|----------------|--|-----------------------------------|-------|
|  |        | Owner-occupied   |  |                                   |        | Tenant and Sub-tenant |  |                                   |       | Free and other |  |                                   |       |
|  |        | Sub-<br>Total  | Crudely<br>sub-<br>divided<br>dwelling | Improvi<br>sed<br>housing<br>unit | Other  | Sub-<br>Total         | Crudely<br>sub-<br>divided<br>dwelling | Improvi<br>sed<br>housing<br>unit | Other | Sub-<br>Total  | Crudely<br>sub-<br>divided<br>dwelling | Improvi<br>sed<br>housing<br>unit | Other |
| BLACK RIVER DISTRICT. . . . .                                      | 21,025 | 18,374   | 120                                    | 7                                 | 18,247 | 1,815                 | 27                                     | -                                 | 1,788 | 836            | 17                                     | -                                 | 819   |
| BLACK RIVER DISTRICT - Urban. . . . .                              | 6,510  | 5,525  | 15                                     | 2                                 | 5,508  | 626                   | 16                                     | -                                 | 610   | 359            | 12                                     | -                                 | 347   |
| Town of Port Louis-Ward 1 West . . . . .                           | 5,408  | 4,477  | 13                                     | 2                                 | 4,462  | 582                   | 16                                     | -                                 | 566   | 349            | 12                                     | -                                 | 337   |
| Town of Q/Bornes-Ward 3 West . . . . .                             | 1,102  | 1,048  | 2                                      | -                                 | 1,046  | 44                    | -                                      | -                                 | 44    | 10             | -                                      | -                                 | 10    |
| BLACK RIVER DISTRICT - Rural. . . . .                              | 14,515 | 12,849   | 105                                    | 5                                 | 12,739 | 1,189                 | 11                                     | -                                 | 1,178 | 477            | 5                                      | -                                 | 472   |
| Albion VCA . . . . .   | 1,581  | 1,301  | -                                      | -                                 | 1,301  | 222                   | -                                      | -                                 | 222   | 58             | -                                      | -                                 | 58    |
| Bambous VCA. . . . .   | 4,230  | 3,975  | 44                                     | 2                                 | 3,929  | 200                   | -                                      | -                                 | 200   | 55             | -                                      | -                                 | 55    |
| Cascavelle VCA-West(East in P/W) . . . . .                         | 673    | 649  | 2                                      | -                                 | 647    | 21                    | -                                      | -                                 | 21    | 3              | -                                      | -                                 | 3     |
| Case Noyale VCA. . . . .   | 485    | 435  | -                                      | -                                 | 435    | 25                    | -                                      | -                                 | 25    | 25             | -                                      | -                                 | 25    |
| Chamarel VCA-West(East in Sav.) . . . . .                          | 207    | 206  | -                                      | -                                 | 206    | 1                     | -                                      | -                                 | 1     | -              | -                                      | -                                 | -     |
| Flic en Flac VCA . . . . .   | 772    | 542  | 6                                      | -                                 | 536    | 186                   | 2                                      | -                                 | 184   | 44             | -                                      | -                                 | 44    |
| Grande Rivière Noire VCA . . . . .                                 | 853    | 661  | -                                      | 3                                 | 658    | 132                   | -                                      | -                                 | 132   | 60             | -                                      | -                                 | 60    |
| Gros Cailloux VCA. . . . .   | 869    | 825  | 14                                     | -                                 | 811    | 22                    | 2                                      | -                                 | 20    | 22             | -                                      | -                                 | 22    |
| La Gaulette VCA. . . . .   | 699    | 650  | -                                      | -                                 | 650    | 21                    | -                                      | -                                 | 21    | 28             | -                                      | -                                 | 28    |
| Le Morne VCA . . . . .   | 358    | 347  | -                                      | -                                 | 347    | 3                     | -                                      | -                                 | 3     | 8              | -                                      | -                                 | 8     |
| Petite Rivière VCA . . . . .                                       | 1,236  | 1,158  | -                                      | -                                 | 1,158  | 66                    | -                                      | -                                 | 66    | 12             | -                                      | -                                 | 12    |
| Richelieu VCA. . . . .   | 1,393  | 1,252  | 11                                     | -                                 | 1,241  | 54                    | 6                                      | -                                 | 48    | 87             | 3                                      | -                                 | 84    |
| Tamarin VCA. . . . .   | 1,159  | 848  | 28                                     | -                                 | 820    | 236                   | 1                                      | -                                 | 235   | 75             | 2                                      | -                                 | 73    |
| ISLAND OF RODRIGUES-wholly rural. . . . .                          | 10,988 | 10,316   | -                                      | 1                                 | 10,315 | 218                   | -                                      | -                                 | 218   | 454            | -                                      | -                                 | 454   |
| Region 1 . . . . .   | 1,879  | 1,803  | -                                      | 1                                 | 1,802  | 24                    | -                                      | -                                 | 24    | 52             | -                                      | -                                 | 52    |
| Region 2 . . . . .   | 1,500  | 1,476  | -                                      | -                                 | 1,476  | 3                     | -                                      | -                                 | 3     | 21             | -                                      | -                                 | 21    |
| Region 3 . . . . .   | 2,016  | 1,920  | -                                      | -                                 | 1,920  | 18                    | -                                      | -                                 | 18    | 78             | -                                      | -                                 | 78    |
| Region 4 . . . . .   | 1,686  | 1,578  | -                                      | -                                 | 1,578  | 53                    | -                                      | -                                 | 53    | 55             | -                                      | -                                 | 55    |
| Region 5 . . . . .   | 2,147  | 1,876  | -                                      | -                                 | 1,876  | 100                   | -                                      | -                                 | 100   | 171            | -                                      | -                                 | 171   |
| Region 6 . . . . .   | 1,760  | 1,663  | -                                      | -                                 | 1,663  | 20                    | -                                      | -                                 | 20    | 77             | -                                      | -                                 | 77    |
| ISLAND OF AGALEGA-wholly rural. . . . .                            | 79     | -  | -                                      | -                                 | -      | 59                    | -                                      | -                                 | 59    | 20             | -                                      | -                                 | 20    |

(1) Excluding 27 homeless households.

Table HHH05 - Private households(1) by geographical location, tenure and number of persons per room used for living purposes(2)

| Country, Districts,<br>Municipal Wards or<br>Village Council Areas | Total   | Tenure and number of persons per room used for living purposes |                  |                  |        |                       |                  |                  |       |                     |                  |                  |       |
|--|---------|--|------------------|------------------|--------|-----------------------|------------------|------------------|-------|---------------------|------------------|------------------|-------|
|  |         | Owner-occupied   |                  |                  |        | Tenant and sub-tenant |                  |                  |       | Free and other      |                  |                  |       |
|  |         | No. of persons/room  |                  |                  |        | No. of persons/room   |                  |                  |       | No. of persons/room |                  |                  |       |
|  |         | <1   | >=1<br>but<br><2 | >=2<br>but<br><3 | >=3    | <1                    | >=1<br>but<br><2 | >=2<br>but<br><3 | >=3   | <1                  | >=1<br>but<br><2 | >=2<br>but<br><3 | >=3   |
| REPUBLIC OF MAURITIUS . . . . .                                    | 342,358 | 65,878   | 152,906          | 52,912           | 32,447 | 6,862                 | 12,544           | 4,681            | 3,142 | 3,952               | 4,613            | 1,334            | 1,087 |
| REPUBLIC OF MAURITIUS - Urban . . . . .                            | 141,871 | 21,504   | 57,910           | 22,582           | 15,587 | 4,308                 | 8,436            | 3,185            | 2,212 | 2,125               | 2,637            | 738              | 647   |
| REPUBLIC OF MAURITIUS - Rural . . . . .                            | 200,487 | 44,374   | 94,996           | 30,330           | 16,860 | 2,554                 | 4,108            | 1,496            | 930   | 1,827               | 1,976            | 596              | 440   |
| ISLAND OF MAURITIUS . . . . .                                      | 331,291 | 62,704   | 148,231          | 51,484           | 31,408 | 6,795                 | 12,427           | 4,643            | 3,087 | 3,771               | 4,465            | 1,274            | 1,002 |
| ISLAND OF MAURITIUS - Urban . . . . .                              | 141,871 | 21,504   | 57,910           | 22,582           | 15,587 | 4,308                 | 8,436            | 3,185            | 2,212 | 2,125               | 2,637            | 738              | 647   |
| ISLAND OF MAURITIUS - Rural . . . . .                              | 189,420 | 41,200   | 90,321           | 28,902           | 15,821 | 2,487                 | 3,991            | 1,458            | 875   | 1,646               | 1,828            | 536              | 355   |
| PORT LOUIS DISTRICT-wholly urban . . . . .                         | 32,723  | 7,795  | 12,234           | 3,964            | 2,542  | 1,706                 | 1,992            | 581              | 305   | 748                 | 596              | 136              | 124   |
| Town of Port Louis-Ward 1 East . . . . .                           | 3,508   | 715  | 1,386            | 412              | 306    | 149                   | 196              | 51               | 31    | 131                 | 100              | 11               | 20    |
| Town of Port Louis-Ward 2 . . . . .                                | 3,720   | 553  | 1,314            | 514              | 369    | 316                   | 333              | 104              | 59    | 47                  | 61               | 22               | 28    |
| Town of Port Louis-Ward 3 . . . . .                                | 6,123   | 1,360  | 2,281            | 856              | 584    | 247                   | 373              | 123              | 76    | 119                 | 67               | 22               | 15    |
| Town of Port Louis-Ward 4 . . . . .                                | 5,348   | 1,026  | 1,950            | 644              | 386    | 309                   | 486              | 147              | 69    | 92                  | 175              | 35               | 29    |
| Town of Port Louis-Ward 5 . . . . .                                | 5,839   | 1,610  | 2,010            | 630              | 374    | 433                   | 448              | 93               | 46    | 180                 | 77               | 22               | 16    |
| Town of Port Louis-Ward 6 . . . . .                                | 8,185   | 2,531  | 3,293            | 908              | 523    | 252                   | 456              | 63               | 24    | 179                 | 116              | 24               | 16    |
| PAMPLEMOUSSES DISTRICT-wholly rural . . . . .                      | 36,150  | 7,188  | 17,189           | 5,758            | 3,072  | 683                   | 968              | 346              | 211   | 275                 | 290              | 94               | 76    |
| Arsenal VCA . . . . .  | 781     | 253  | 338              | 81               | 43     | 20                    | 21               | 2                | 2     | 12                  | 6                | 2                | 1     |
| Baie du Tombeau VCA . . . . .                                      | 3,752   | 861  | 1,493            | 536              | 320    | 137                   | 165              | 54               | 36    | 65                  | 49               | 21               | 15    |
| Calebasses VCA . . . . .   | 1,263   | 254  | 596              | 211              | 92     | 41                    | 17               | 4                | 2     | 7                   | 2                | -                | -     |
| Congomah VCA . . . . .   | 499     | 88   | 288              | 73               | 46     | 3                     | -                | -                | -     | -                   | -                | -                | -     |
| Crève Coeur VCA . . . . .  | 777     | 89   | 416              | 148              | 97     | 3                     | 4                | 1                | 5     | 9                   | 4                | 1                | -     |
| D'Épinay VCA . . . . .   | 1,437   | 259  | 732              | 222              | 135    | 14                    | 17               | 15               | 6     | 7                   | 17               | 3                | 3     |
| Fond du Sac VCA . . . . .  | 1,353   | 180  | 714              | 281              | 165    | 3                     | 3                | 1                | 1     | 2                   | 2                | 1                | -     |
| Grand Baie VCA-West(East in R/R) . . . . .                         | 776     | 89   | 243              | 98               | 88     | 26                    | 104              | 35               | 28    | 24                  | 28               | 9                | 7     |
| Le Hochet VCA . . . . .  | 4,038   | 852  | 1,900            | 597              | 306    | 120                   | 132              | 37               | 25    | 31                  | 20               | 7                | 11    |
| Long Mountain VCA . . . . .  | 1,923   | 286  | 948              | 407              | 193    | 26                    | 26               | 9                | 5     | 7                   | 10               | 6                | -     |
| Mapou VCA South(North in R/R) . . . . .                            | 75      | 5  | 41               | 13               | 9      | 1                     | -                | 1                | 1     | -                   | 4                | -                | -     |
| Morcellement St André VCA . . . . .                                | 1,538   | 217  | 798              | 310              | 161    | 6                     | 20               | 7                | 3     | 3                   | 10               | 1                | 2     |
| Notre Dame VCA . . . . .   | 1,128   | 304  | 539              | 197              | 75     | 11                    | 18               | 4                | 4     | 8                   | 2                | -                | 2     |
| Pamplemousses VCA . . . . .  | 2,374   | 427  | 1,109            | 379              | 224    | 45                    | 96               | 40               | 15    | 12                  | 11               | 7                | 10    |
| Piton VCA-West(East in R/R) . . . . .                              | 413     | 117  | 181              | 51               | 32     | 3                     | 9                | 6                | 1     | 2                   | 9                | 2                | -     |
| Plaine des Papayes VCA . . . . .                                   | 1,958   | 424  | 949              | 321              | 149    | 17                    | 26               | 11               | 8     | 20                  | 24               | 8                | 1     |
| Pointe aux Piments VCA . . . . .                                   | 2,473   | 585  | 1,045            | 326              | 166    | 49                    | 111              | 46               | 36    | 40                  | 43               | 16               | 10    |
| Terre Rouge VCA . . . . .  | 2,793   | 878  | 1,233            | 328              | 147    | 78                    | 71               | 18               | 8     | 15                  | 11               | 5                | 1     |
| Triolet VCA . . . . .  | 6,190   | 918  | 3,288            | 1,110            | 575    | 80                    | 97               | 38               | 23    | 15                  | 32               | 3                | 11    |
| Villebague VCA-West(East in R/R) . . . . .                         | 609     | 102  | 338              | 99               | 52     | 6                     | 4                | 4                | -     | 1                   | 1                | -                | 2     |
| R. DU REMPART DISTRICT-wholly rural . . . . .                      | 29,373  | 5,787  | 14,251           | 4,894            | 2,750  | 265                   | 555              | 201              | 128   | 206                 | 218              | 75               | 43    |
| Amaury VCA-North(South in Flacq) . . . . .                         | 743     | 238  | 332              | 112              | 47     | 3                     | 2                | -                | -     | 3                   | 3                | 2                | 1     |
| Amitié VCA-East(West in Pamp) . . . . .                            | 571     | 152  | 251              | 103              | 57     | 2                     | 3                | 2                | -     | -                   | 1                | -                | -     |
| Belle Vue Maurel VCA-South . . . . .                               | 1,196   | 203  | 600              | 205              | 123    | 10                    | 17               | 4                | 8     | 6                   | 10               | 6                | 4     |

(1) Excluding 27 homeless households.

(2) Excluding 573 households for which the number of rooms was not stated.

Table HHH05 - Private households(1) by geographical location, tenure and number of persons per room used for living purposes(2)

| Country, Districts,<br>Municipal Wards or<br>Village Council Areas | Total  | Tenure and number of persons per room used for living purposes |                  |                  |       |                       |                  |                  |     |                     |                  |                  |     |
|--|--------|--|------------------|------------------|-------|-----------------------|------------------|------------------|-----|---------------------|------------------|------------------|-----|
|  |        | Owner-occupied   |                  |                  |       | Tenant and sub-tenant |                  |                  |     | Free and other      |                  |                  |     |
|  |        | No. of persons/room  |                  |                  |       | No. of persons/room   |                  |                  |     | No. of persons/room |                  |                  |     |
|  |        | <1   | >=1<br>but<br><2 | >=2<br>but<br><3 | >=3   | <1                    | >=1<br>but<br><2 | >=2<br>but<br><3 | >=3 | <1                  | >=1<br>but<br><2 | >=2<br>but<br><3 | >=3 |
| Cap Malheureux VCA . . . . .                                       | 1,518  | 285  | 695              | 233              | 163   | 6                     | 41               | 16               | 10  | 29                  | 28               | 9                | 3   |
| Cottage VCA . . . . .  | 1,123  | 222  | 619              | 180              | 89    | 2                     | 6                | 1                | -   | -                   | 1                | 1                | 2   |
| Espérance Trébuchet VCA . . . . .                                  | 604    | 78   | 327              | 122              | 72    | 3                     | -                | 2                | -   | -                   | -                | -                | -   |
| Goodlands VCA . . . . .  | 5,591  | 1,125  | 2,708            | 923              | 465   | 74                    | 127              | 37               | 34  | 37                  | 42               | 8                | 11  |
| Grand Baie VCA-East(West in Pamp) . . . . .                        | 2,940  | 500  | 1,230            | 461              | 288   | 66                    | 176              | 72               | 41  | 40                  | 46               | 12               | 8   |
| Grand Gaube VCA . . . . .  | 2,177  | 530  | 918              | 353              | 233   | 14                    | 37               | 18               | 14  | 26                  | 19               | 12               | 3   |
| Mapou VCA-North (South in Pamp) . . . . .                          | 369    | 68   | 187              | 58               | 32    | -                     | 10               | 3                | 3   | 1                   | 2                | -                | 5   |
| Petit Raffray VCA . . . . .  | 2,401  | 522  | 1,245            | 371              | 184   | 16                    | 18               | 7                | 4   | 11                  | 19               | 4                | -   |
| Piton VCA-East(West in Pamp) . . . . .                             | 975    | 165  | 494              | 184              | 107   | 2                     | 13               | 3                | 2   | -                   | 2                | 2                | 1   |
| Plaines des Roches VCA-North . . . . .                             | 1,032  | 150  | 558              | 209              | 85    | 4                     | 8                | -                | -   | 10                  | 5                | 2                | 1   |
| Poudre d'Or Hamlet VCA . . . . .                                   | 635    | 79   | 354              | 109              | 74    | 3                     | 4                | 2                | -   | 4                   | 1                | 2                | 3   |
| Poudre d'Or VCA . . . . .  | 1,114  | 290  | 522              | 163              | 75    | 13                    | 12               | 7                | 1   | 15                  | 14               | 1                | 1   |
| Rivière du Rempart VCA . . . . .                                   | 2,955  | 501  | 1,495            | 514              | 327   | 23                    | 57               | 13               | 6   | 5                   | 9                | 5                | -   |
| Roche Terre VCA . . . . .  | 872    | 144  | 465              | 166              | 83    | 3                     | 6                | 3                | -   | -                   | 2                | -                | -   |
| Roches Noires VCA-North . . . . .                                  | 1,509  | 319  | 710              | 261              | 160   | 12                    | 7                | 5                | 3   | 16                  | 11               | 5                | -   |
| The Vale VCA . . . . .   | 1,027  | 216  | 529              | 164              | 81    | 9                     | 11               | 6                | 2   | 3                   | 3                | 3                | -   |
| Villebague VCA-East . . . . .                                      | 21     | -  | 12               | 3                | 5     | -                     | -                | -                | -   | -                   | -                | 1                | -   |
| FLACQ DISTRICT-wholly rural . . . . .                              | 36,625 | 8,983  | 17,834           | 5,376            | 2,827 | 324                   | 444              | 138              | 72  | 248                 | 262              | 70               | 47  |
| Amaury VCA-South(North in RR) . . . . .                            | 91     | 25   | 48               | 7                | 6     | -                     | -                | -                | -   | 3                   | -                | -                | -   |
| Bel Air Riv. Sèche VCA . . . . .                                   | 4,845  | 1,125  | 2,466            | 735              | 314   | 4                     | 73               | 22               | 4   | 31                  | 22               | 5                | 6   |
| Bon Accueil VCA . . . . .  | 1,616  | 384  | 854              | 239              | 117   | 7                     | 9                | 2                | 2   | -                   | 2                | -                | -   |
| Brisée Verdière VCA-South(N.in RR) . . . . .                       | 2,023  | 435  | 1,019            | 325              | 189   | 5                     | 16               | 7                | 5   | 2                   | 17               | 2                | 1   |
| Camp de Masque Pavé VCA . . . . .                                  | 1,112  | 214  | 562              | 180              | 94    | 21                    | 16               | 7                | 1   | 5                   | 6                | 3                | 3   |
| Camp de Masque VCA . . . . .                                       | 711    | 140  | 352              | 120              | 6     | 9                     | 8                | 2                | 1   | 3                   | 4                | 4                | 1   |
| Camp Ithier VCA . . . . .  | 1,135  | 202  | 550              | 203              | 120   | 3                     | 1                | 1                | 1   | 22                  | 24               | 6                | 2   |
| Centre de Flacq VCA . . . . .                                      | 4,366  | 917  | 2,012            | 642              | 361   | 126                   | 156              | 53               | 31  | 21                  | 29               | 11               | 7   |
| Clémencia VCA . . . . .  | 486    | 145  | 232              | 68               | 27    | 4                     | -                | -                | -   | 3                   | 4                | 3                | -   |
| Écroignard VCA . . . . .   | 1,662  | 319  | 872              | 272              | 161   | 10                    | 14               | 5                | 2   | 1                   | 2                | 2                | -   |
| Grand River South-East VCA . . . . .                               | 552    | 240  | 215              | 49               | 16    | 1                     | 5                | 2                | 1   | 9                   | 11               | 2                | 1   |
| Ialmatie VCA-East(West in Moka) . . . . .                          | 2,750  | 816  | 1,301            | 396              | 191   | 16                    | 20               | 4                | 2   | 2                   | 4                | -                | 4   |
| Laventure VCA . . . . .  | 1,667  | 288  | 912              | 286              | 151   | 3                     | 7                | 1                | 3   | 9                   | 5                | 1                | 1   |
| Mare La Chau VCA . . . . .   | 521    | 151  | 266              | 63               | 37    | 1                     | -                | -                | -   | 1                   | 1                | -                | 1   |
| Médine Camp de Masque East VCA . . . . .                           | 1,473  | 362  | 726              | 210              | 104   | 12                    | 24               | 7                | 1   | 8                   | 13               | 4                | 2   |
| Montagne Blanche VCA - East . . . . .                              | 293    | 47   | 153              | 51               | 36    | 2                     | 1                | -                | -   | 3                   | -                | -                | -   |
| Olivia VCA . . . . .   | 947    | 393  | 386              | 83               | 43    | 11                    | 8                | 2                | -   | 5                   | 14               | 2                | -   |
| Plaines des Roches VCA - South . . . . .                           | 75     | 10   | 43               | 13               | 7     | 1                     | -                | -                | -   | 1                   | -                | -                | -   |
| Poste de Flacq VCA . . . . .                                       | 2,334  | 832  | 1,030            | 244              | 120   | 16                    | 15               | 4                | 3   | 38                  | 28               | 4                | -   |
| Quatre Cocos VCA . . . . .   | 1,578  | 515  | 692              | 200              | 112   | 3                     | 9                | 5                | 1   | 25                  | 9                | 5                | 2   |
| Quatre Soeurs VCA . . . . .  | 914    | 296  | 442              | 110              | 56    | 1                     | 1                | -                | -   | 3                   | 4                | 1                | -   |
| Queen Victoria VCA . . . . .                                       | 823    | 181  | 415              | 133              | 51    | 10                    | 18               | -                | 1   | 6                   | 4                | 1                | 3   |
| Sébastopol VCA . . . . .   | 1,445  | 381  | 730              | 200              | 90    | 7                     | 7                | 1                | 3   | 12                  | 11               | 3                | -   |

(1) Excluding 27 homeless households.

(2) Excluding 573 households for which the number of rooms was not stated.

Table HHH05 - Private households(1) by geographical location, tenure and number of persons per room used for living purposes(2)

| Country, Districts,<br>Municipal Wards or<br>Village Council Areas | Total  | Tenure and number of persons per room used for living purposes |                  |                  |       |                       |                  |                  |     |                     |                  |                  |     |
|--|--------|--|------------------|------------------|-------|-----------------------|------------------|------------------|-----|---------------------|------------------|------------------|-----|
|  |        | Owner-occupied   |                  |                  |       | Tenant and sub-tenant |                  |                  |     | Free and other      |                  |                  |     |
|  |        | No. of persons/room  |                  |                  |       | No. of persons/room   |                  |                  |     | No. of persons/room |                  |                  |     |
|  |        | <1   | >=1<br>but<br><2 | >=2<br>but<br><3 | >=3   | <1                    | >=1<br>but<br><2 | >=2<br>but<br><3 | >=3 | <1                  | >=1<br>but<br><2 | >=2<br>but<br><3 | >=3 |
| St Julien (Haut de Flacq) VCA-East.                                | 679    | 146  | 309              | 86               | 56    | 3                     | 8                | 3                | 2   | 18                  | 32               | 10               | 6   |
| St Julien D'Hotman VCA-East . . . . .                              | 960    | 74   | 516              | 209              | 135   | 4                     | 10               | 5                | 3   | 2                   | 1                | 1                | -   |
| Trou D'Eau Douce VCA. . . . .                                      | 1,567  | 345  | 731              | 256              | 164   | 6                     | 18               | 5                | 5   | 15                  | 15               | -                | 7   |
| GRAND PORT DISTRICT-wholly rural . . .                             | 30,360 | 7,090  | 14,611           | 4,238            | 2,313 | 344                   | 592              | 185              | 129 | 323                 | 392              | 96               | 47  |
| Bambous Virieux VCA . . . . .                                      | 429    | 166  | 173              | 50               | 29    | -                     | -                | 1                | -   | 3                   | 4                | 3                | -   |
| Bananes VCA . . . . .  | 179    | 36   | 96               | 27               | 16    | -                     | 2                | 1                | -   | -                   | 1                | -                | -   |
| Beau Vallon VCA . . . . .  | 2,002  | 547  | 768              | 227              | 185   | 27                    | 75               | 36               | 43  | 39                  | 40               | 11               | 4   |
| Bois des Amourettes VCA . . . . .                                  | 483    | 182  | 229              | 48               | 21    | 1                     | 2                | -                | -   | -                   | -                | -                | -   |
| Cluny VCA . . . . .  | 432    | 134  | 180              | 51               | 30    | 1                     | 3                | 3                | -   | 17                  | 12               | 1                | -   |
| Grand Bel Air VCA . . . . .  | 403    | 130  | 148              | 33               | 20    | 12                    | 7                | -                | 1   | 31                  | 20               | 1                | -   |
| Grand Sable VCA . . . . .  | 557    | 231  | 250              | 52               | 21    | -                     | -                | -                | -   | -                   | 2                | -                | 1   |
| L'Escalier VCA - East . . . . .                                    | 2,268  | 385  | 1,171            | 373              | 253   | 25                    | 30               | 11               | 3   | 3                   | 10               | 2                | 2   |
| Mahébourg VCA . . . . .  | 4,320  | 886  | 1,932            | 613              | 364   | 80                    | 150              | 46               | 24  | 83                  | 110              | 20               | 12  |
| Mare Chicose VCA. . . . .  | 90     | 14   | 48               | 15               | 10    | -                     | -                | -                | -   | 2                   | -                | 1                | -   |
| Mare d'Albert VCA . . . . .  | 1,295  | 312  | 694              | 181              | 74    | 8                     | 17               | 2                | 2   | 2                   | 2                | -                | 1   |
| Mare Tabac VCA. . . . .  | 723    | 106  | 409              | 133              | 59    | 4                     | 6                | 2                | 1   | 1                   | 2                | -                | -   |
| New Grove VCA . . . . .  | 2,830  | 599  | 1,526            | 398              | 190   | 19                    | 39               | 13               | 12  | 11                  | 18               | 1                | 4   |
| Nouvelle France VCA . . . . .                                      | 1,922  | 309  | 1,041            | 338              | 167   | 8                     | 28               | 4                | 8   | 9                   | 7                | 3                | -   |
| Old Grand Port VCA. . . . .  | 853    | 287  | 394              | 93               | 59    | 2                     | 3                | 2                | 1   | 7                   | 11               | 2                | 1   |
| Petit Bel Air VCA . . . . .  | 346    | 130  | 160              | 27               | 10    | 3                     | -                | -                | -   | 8                   | 1                | 1                | 1   |
| Plaine Magnien VCA. . . . .  | 2,677  | 659  | 1,216            | 355              | 214   | 54                    | 59               | 15               | 6   | 28                  | 52               | 15               | 7   |
| Rivière des Créoles VCA . . . . .                                  | 838    | 293  | 398              | 92               | 37    | 2                     | 3                | 2                | -   | 5                   | 3                | 2                | 1   |
| Riv. du Poste VCA-East. . . . .                                    | 348    | 37   | 207              | 65               | 28    | 2                     | 3                | -                | -   | 3                   | 3                | -                | -   |
| Rose Belle VCA. . . . .  | 3,202  | 702  | 1,506            | 472              | 266   | 65                    | 100              | 29               | 10  | 23                  | 20               | 7                | 6   |
| St Hubert VCA . . . . .  | 822    | 298  | 349              | 78               | 38    | 13                    | 18               | 6                | 12  | 4                   | 5                | 1                | -   |
| Trois Boutiques VCA . . . . .                                      | 1,989  | 366  | 1,011            | 291              | 144   | 6                     | 23               | 10               | 3   | 42                  | 65               | 22               | 6   |
| Union Park VCA. . . . .  | 1,352  | 281  | 705              | 226              | 91    | 13                    | 21               | 2                | 3   | 2                   | 4                | 3                | 1   |
| SAVANNE DISTRICT-wholly rural. . . . .                             | 18,992 | 4,164  | 9,091            | 2,822            | 1,651 | 239                   | 365              | 108              | 69  | 184                 | 200              | 53               | 41  |
| Baie du Cap VCA . . . . .  | 663    | 216  | 293              | 79               | 42    | 5                     | 7                | 1                | 1   | 11                  | 5                | 3                | 1   |
| Bel Ombre VCA . . . . .  | 650    | 222  | 285              | 55               | 41    | 4                     | 11               | 2                | 6   | 8                   | 14               | 1                | 1   |
| Bénarès VCA . . . . .  | 673    | 208  | 293              | 103              | 42    | 4                     | 7                | 3                | 4   | 4                   | 4                | -                | 1   |
| Bois Chéri VCA. . . . .  | 929    | 259  | 440              | 132              | 68    | 5                     | 2                | 4                | 3   | 7                   | 6                | 3                | -   |
| Britannia VCA . . . . .  | 340    | 65   | 102              | 32               | 8     | 2                     | 1                | 1                | -   | 74                  | 44               | 4                | 7   |
| Camp Diable VCA . . . . .  | 1,359  | 306  | 740              | 187              | 91    | 8                     | 12               | 5                | -   | 4                   | 6                | -                | -   |
| Chamouny VCA. . . . .  | 1,321  | 193  | 697              | 249              | 143   | 13                    | 13               | 2                | 4   | 3                   | 3                | 1                | -   |
| Chemin Grenier VCA. . . . .  | 3,416  | 628  | 1,719            | 545              | 333   | 60                    | 73               | 17               | 11  | 11                  | 11               | 4                | 4   |
| Grand Bois VCA. . . . .  | 2,106  | 521  | 1,017            | 328              | 155   | 19                    | 20               | 4                | 4   | 12                  | 13               | 11               | 2   |
| L'Escalier VCA-West (East in G/P). . . . .                         | 5      | -  | -                | -                | -     | -                     | 3                | -                | -   | -                   | 1                | -                | 1   |
| Rivière des Anguilles VCA . . . . .                                | 2,686  | 604  | 1,246            | 364              | 246   | 40                    | 90               | 25               | 14  | 19                  | 21               | 8                | 9   |
| Rivière du Poste VCA - West . . . . .                              | 232    | 47   | 113              | 45               | 23    | -                     | 4                | -                | -   | -                   | -                | -                | -   |

(1) Excluding 27 homeless households.

(2) Excluding 573 households for which the number of rooms was not stated.

Table HHH05 - Private households(1) by geographical location, tenure and number of persons per room used for living purposes(2)

| Country, Districts,<br>Municipal Wards or<br>Village Council Areas | Total   | Tenure and number of persons per room used for living purposes |                  |                  |        |                       |                  |                  |       |                     |                  |                  |     |
|--|---------|--|------------------|------------------|--------|-----------------------|------------------|------------------|-------|---------------------|------------------|------------------|-----|
|  |         | Owner-occupied   |                  |                  |        | Tenant and sub-tenant |                  |                  |       | Free and other      |                  |                  |     |
|  |         | No. of persons/room  |                  |                  |        | No. of persons/room   |                  |                  |       | No. of persons/room |                  |                  |     |
|  |         | <1   | >=1<br>but<br><2 | >=2<br>but<br><3 | >=3    | <1                    | >=1<br>but<br><2 | >=2<br>but<br><3 | >=3   | <1                  | >=1<br>but<br><2 | >=2<br>but<br><3 | >=3 |
| Saint Aubin VCA . . . . .  | 351     | 68   | 158              | 38               | 22     | 2                     | 6                | 3                | 4     | 3                   | 31               | 10               | 6   |
| Souillac VCA. . . . .  | 1,299   | 217  | 556              | 219              | 157    | 29                    | 45               | 20               | 10    | 9                   | 26               | 5                | 6   |
| Surinam VCA . . . . .  | 2,962   | 610  | 1,432            | 452              | 280    | 48                    | 71               | 21               | 8     | 19                  | 15               | 3                | 3   |
| PLAINES WILHEMS DISTRICT . . . . .                                 | 103,921 | 12,585   | 43,453           | 17,990           | 12,580 | 2,436                 | 6,174            | 2,526            | 1,857 | 1,267               | 1,957            | 595              | 501 |
| PLAINES WILHEMS DISTRICT - Urban . . . . .                         | 102,303 | 12,283   | 42,757           | 17,713           | 12,447 | 2,419                 | 6,145            | 2,512            | 1,847 | 1,243               | 1,898            | 558              | 481 |
| Town of B-Bassin/R-Hill . . . . .                                  | 29,339  | 3,511  | 11,475           | 5,023            | 3,754  | 781                   | 1,987            | 839              | 613   | 360                 | 675              | 168              | 153 |
| Town of B-Bassin/R-Hill-Ward 1 . . . . .                           | 6,970   | 1,114  | 2,942            | 1,002            | 632    | 227                   | 441              | 164              | 94    | 144                 | 149              | 34               | 27  |
| Town of B-Bassin/R-Hill-Ward 2 . . . . .                           | 7,762   | 833  | 2,989            | 1,285            | 1,020  | 218                   | 591              | 242              | 230   | 95                  | 140              | 61               | 58  |
| Town of B-Bassin/R-Hill-Ward 3 . . . . .                           | 6,595   | 679  | 2,499            | 1,276            | 1,094  | 96                    | 411              | 194              | 135   | 62                  | 105              | 17               | 27  |
| Town of B-Bassin/R-Hill-Ward 4 . . . . .                           | 8,012   | 885  | 3,045            | 1,460            | 1,008  | 240                   | 544              | 239              | 154   | 59                  | 281              | 56               | 41  |
| Town of Quatre Bornes . . . . .                                    | 21,148  | 2,144  | 8,696            | 3,893            | 2,704  | 429                   | 1,401            | 646              | 465   | 250                 | 283              | 121              | 116 |
| Town of Q-Bornes-Ward 1 . . . . .                                  | 6,614   | 452  | 2,578            | 1,206            | 979    | 151                   | 605              | 255              | 200   | 54                  | 69               | 32               | 33  |
| Town of Q-Bornes-Ward 2 . . . . .                                  | 6,546   | 399  | 2,342            | 1,354            | 1,037  | 94                    | 461              | 250              | 202   | 109                 | 159              | 74               | 65  |
| Town of Q-Bornes-Ward 3 East . . . . .                             | 7,988   | 1,293  | 3,776            | 1,333            | 688    | 184                   | 333              | 141              | 63    | 87                  | 55               | 15               | 18  |
| Town of Vac/Phoenix . . . . .                                      | 29,081  | 4,176  | 13,286           | 4,835            | 2,950  | 641                   | 1,457            | 523              | 351   | 253                 | 399              | 112              | 98  |
| Town of Vac/Phoenix-Ward 1 . . . . .                               | 7,916   | 1,264  | 3,616            | 1,358            | 837    | 147                   | 379              | 128              | 87    | 42                  | 35               | 13               | 10  |
| Town of Vac/Phoenix-Ward 2 . . . . .                               | 7,282   | 872  | 3,480            | 1,279            | 775    | 168                   | 346              | 137              | 93    | 31                  | 56               | 15               | 30  |
| Town of Vac/Phoenix-Ward 3 . . . . .                               | 6,566   | 693  | 2,779            | 1,163            | 790    | 145                   | 420              | 162              | 115   | 66                  | 156              | 44               | 33  |
| Town of Vac/Phoenix-Ward 4 West . . . . .                          | 7,317   | 1,347  | 3,411            | 1,035            | 849    | 181                   | 312              | 96               | 56    | 114                 | 152              | 40               | 25  |
| Town of Curepipe . . . . .   | 22,735  | 2,452  | 9,300            | 3,962            | 3,039  | 568                   | 1,300            | 504              | 418   | 380                 | 541              | 157              | 114 |
| Town of Curepipe-Ward 1 . . . . .                                  | 7,353   | 921  | 3,141            | 1,317            | 910    | 203                   | 368              | 161              | 86    | 96                  | 92               | 38               | 20  |
| Town of Curepipe-Ward 2 West . . . . .                             | 7,059   | 583  | 2,760            | 1,204            | 929    | 174                   | 439              | 174              | 181   | 184                 | 305              | 76               | 53  |
| Town of Curepipe-Ward 3 . . . . .                                  | 8,323   | 948  | 3,399            | 1,444            | 1,200  | 191                   | 493              | 169              | 151   | 100                 | 144              | 43               | 41  |
| PLAINES WILHEMS DISTRICT - Rural . . . . .                         | 1,618   | 302  | 696              | 277              | 133    | 17                    | 29               | 14               | 10    | 24                  | 59               | 37               | 20  |
| Midlands VCA . . . . .   | 1,422   | 301  | 669              | 243              | 115    | 17                    | 26               | 8                | 5     | 20                  | 11               | 5                | 2   |
| Moka VCA-West(East in Moka) . . . . .                              | 196     | 1  | 27               | 34               | 18     | -                     | 3                | 6                | 5     | 4                   | 48               | 32               | 18  |
| MOKA DISTRICT . . . . .  | 22,122  | 3,847  | 10,818           | 3,700            | 2,051  | 373                   | 544              | 191              | 86    | 185                 | 223              | 57               | 47  |
| MOKA DISTRICT - Urban . . . . .                                    | 335     | 54   | 181              | 56               | 32     | 6                     | 1                | 1                | -     | 2                   | 2                | -                | -   |
| Town of Curepipe-Ward 2 East . . . . .                             | 1       | -  | -                | -                | -      | -                     | -                | -                | -     | 1                   | -                | -                | -   |
| Town of Vac/Phoenix-Ward 4 East . . . . .                          | 334     | 54   | 181              | 56               | 32     | 6                     | 1                | 1                | -     | 1                   | 2                | -                | -   |
| MOKA DISTRICT - Rural . . . . .                                    | 21,787  | 3,793  | 10,637           | 3,644            | 2,019  | 367                   | 543              | 190              | 86    | 183                 | 221              | 57               | 47  |
| Camp Thorel VCA . . . . .  | 579     | 249  | 207              | 54               | 33     | 5                     | 1                | -                | -     | 12                  | 15               | 1                | 2   |
| Dagotière VCA . . . . .  | 1,976   | 289  | 1,039            | 373              | 184    | 18                    | 32               | 15               | 6     | 6                   | 10               | -                | 4   |
| Dubreuil VCA-West (East in Flacq) . . . . .                        | 692     | 139  | 307              | 101              | 58     | 6                     | 11               | 7                | -     | 34                  | 22               | 3                | 4   |
| Espérance VCA . . . . .  | 493     | 146  | 242              | 55               | 28     | 6                     | 7                | 1                | -     | 4                   | 3                | -                | 1   |
| La Laura - Malenga VCA . . . . .                                   | 341     | 61   | 199              | 40               | 25     | 1                     | 2                | 1                | 1     | 2                   | 4                | 2                | 3   |
| L'Avenir VCA . . . . .   | 709     | 130  | 384              | 110              | 62     | 7                     | 8                | 1                | 2     | 1                   | -                | 2                | 2   |
| Médine - Camp de Masque VCA-West . . . . .                         | 399     | 33   | 202              | 68               | 47     | 9                     | 14               | 8                | 1     | 3                   | 7                | 4                | 3   |
| Melrose VCA . . . . .  | 528     | 95   | 274              | 85               | 53     | 2                     | 7                | 1                | 1     | 6                   | 2                | 1                | 1   |
| Moka VCA-East(West in Pl.Wilhems) . . . . .                        | 2,439   | 201  | 1,160            | 508              | 303    | 27                    | 82               | 43               | 28    | 15                  | 50               | 17               | 5   |

(Refer to page 379)

(1) Excluding 27 homeless households.

(2) Excluding 573 households for which the number of rooms was not stated.

Table HHH05 - Private households(1) by geographical location, tenure and number of persons per room used for living purposes(2)

| Country, Districts,<br>Municipal Wards or<br>Village Council Areas | Total  | Tenure and number of persons per room used for living purposes |                  |                  |       |                       |                  |                  |     |                     |                  |                  |     |
|--|--------|--|------------------|------------------|-------|-----------------------|------------------|------------------|-----|---------------------|------------------|------------------|-----|
|  |        | Owner-occupied   |                  |                  |       | Tenant and sub-tenant |                  |                  |     | Free and other      |                  |                  |     |
|  |        | No. of persons/room  |                  |                  |       | No. of persons/room   |                  |                  |     | No. of persons/room |                  |                  |     |
|  |        | <1   | >=1<br>but<br><2 | >=2<br>but<br><3 | >=3   | <1                    | >=1<br>but<br><2 | >=2<br>but<br><3 | >=3 | <1                  | >=1<br>but<br><2 | >=2<br>but<br><3 | >=3 |
| Montagne Blanche VCA-West . . . . .                                | 2,118  | 364  | 1,166            | 366              | 176   | 12                    | 10               | 4                | 4   | 5                   | 6                | 2                | 3   |
| Pailles VCA . . . . .  | 3,042  | 759  | 1,275            | 357              | 215   | 155                   | 158              | 40               | 12  | 32                  | 30               | 6                | 3   |
| Providence VCA. . . . .  | 872    | 125  | 453              | 164              | 67    | 6                     | 12               | 4                | 2   | 19                  | 19               | 1                | -   |
| Quartier Militaire VCA. . . . .                                    | 1,762  | 391  | 842              | 288              | 150   | 19                    | 19               | 7                | 3   | 20                  | 17               | 3                | 3   |
| Nouvelle Decouverte VCA . . . . .                                  | 814    | 120  | 485              | 123              | 66    | 5                     | 4                | 2                | -   | 2                   | 3                | 2                | 2   |
| St Julien d'Hotman VCA-West . . . . .                              | 28     | -  | 18               | 5                | 3     | -                     | -                | -                | -   | -                   | 1                | 1                | -   |
| St Pierre VCA . . . . .  | 4,380  | 595  | 2,111            | 803              | 490   | 79                    | 168              | 51               | 24  | 21                  | 20               | 8                | 10  |
| Verdun VCA. . . . .  | 615    | 96   | 273              | 144              | 59    | 10                    | 8                | 5                | 2   | 1                   | 12               | 4                | 1   |
| BLACK RIVER DISTRICT . . . . .                                     | 21,025 | 5,265  | 8,750            | 2,737            | 1,622 | 425                   | 793              | 367              | 230 | 335                 | 327              | 98               | 76  |
| BLACK RIVER DISTRICT - Urban . . . . .                             | 6,510  | 1,372  | 2,738            | 849              | 566   | 177                   | 298              | 91               | 60  | 132                 | 141              | 44               | 42  |
| Town of Port Louis-Ward 1 West. . . . .                            | 5,408  | 1,042  | 2,197            | 738              | 500   | 163                   | 270              | 89               | 60  | 126                 | 138              | 44               | 41  |
| Town of Q/Bornes-Ward 3 West. . . . .                              | 1,102  | 330  | 541              | 111              | 66    | 14                    | 28               | 2                | -   | 6                   | 3                | -                | 1   |
| BLACK RIVER DISTRICT - Rural . . . . .                             | 14,515 | 3,893  | 6,012            | 1,888            | 1,056 | 248                   | 495              | 276              | 170 | 203                 | 186              | 54               | 34  |
| Albion VCA. . . . .  | 1,581  | 227  | 613              | 266              | 195   | 17                    | 9                | 63               | 43  | 19                  | 25               | 7                | 7   |
| Bambous VCA . . . . .  | 4,230  | 1,412  | 1,878            | 462              | 223   | 97                    | 69               | 23               | 11  | 24                  | 22               | 8                | 1   |
| Cascavelle VCA-West (East in P/W) . . . . .                        | 673    | 180  | 345              | 84               | 40    | 12                    | 5                | 2                | 2   | -                   | 3                | -                | -   |
| Case Noyale VCA . . . . .  | 485    | 136  | 217              | 50               | 32    | 1                     | 15               | 5                | 4   | 14                  | 9                | 2                | -   |
| Chamarel VCA-West (East in Sav.) . . . . .                         | 207    | 68   | 91               | 29               | 18    | 1                     | -                | -                | -   | -                   | -                | -                | -   |
| Flic en Flac VCA. . . . .  | 772    | 50   | 239              | 147              | 106   | 12                    | 60               | 64               | 40  | 9                   | 24               | 5                | 6   |
| Grande Rivière Noire VCA. . . . .                                  | 853    | 176  | 288              | 126              | 71    | 11                    | 54               | 35               | 33  | 7                   | 34               | 13               | 6   |
| Gros Cailloux VCA . . . . .  | 869    | 247  | 407              | 124              | 47    | 9                     | 10               | 3                | -   | 16                  | 5                | -                | 1   |
| La Gaulette VCA . . . . .  | 699    | 149  | 314              | 114              | 73    | -                     | 11               | 5                | 5   | 10                  | 12               | 3                | 3   |
| Le Morne VCA. . . . .  | 358    | 199  | 99               | 32               | 17    | 1                     | -                | 2                | -   | 3                   | 4                | 1                | -   |
| Petite Rivière VCA. . . . .  | 1,236  | 370  | 579              | 150              | 55    | 30                    | 31               | 5                | -   | 7                   | 2                | 3                | -   |
| Richelieu VCA . . . . .  | 1,393  | 487  | 521              | 164              | 80    | 29                    | 19               | 5                | 1   | 47                  | 28               | 7                | 5   |
| Tamarin VCA . . . . .  | 1,159  | 192  | 421              | 140              | 95    | 19                    | 122              | 64               | 31  | 47                  | 18               | 5                | 5   |
| ISLAND OF RODRIGUES-wholly rural . . . . .                         | 10,988 | 3,174  | 4,675            | 1,427            | 1,039 | 34                    | 100              | 36               | 48  | 179                 | 145              | 56               | 74  |
| Region 1. . . . .  | 1,879  | 553  | 825              | 246              | 179   | -                     | 16               | 5                | 3   | 23                  | 17               | 7                | 5   |
| Region 2. . . . .  | 1,500  | 517  | 649              | 178              | 132   | -                     | 2                | -                | 1   | 9                   | 7                | 2                | 3   |
| Region 3. . . . .  | 2,016  | 607  | 900              | 260              | 153   | 5                     | 7                | 1                | 5   | 37                  | 25               | 13               | 3   |
| Region 4. . . . .  | 1,686  | 410  | 690              | 270              | 208   | 4                     | 27               | 12               | 10  | 21                  | 17               | 5                | 12  |
| Region 5. . . . .  | 2,147  | 600  | 815              | 261              | 200   | 16                    | 41               | 17               | 26  | 55                  | 50               | 22               | 44  |
| Region 6. . . . .  | 1,760  | 487  | 796              | 213              | 167   | 9                     | 7                | 1                | 3   | 34                  | 29               | 7                | 7   |
| ISLAND OF AGALEGA-wholly rural . . . . .                           | 79     | -  | -                | -                | -     | 33                    | 17               | 2                | 7   | 2                   | 3                | 4                | 11  |

(1) Excluding 27 homeless households.

(2) Excluding 573 households for which the number of rooms was not stated.



Table HHH06 - Private households(1) by geographical location and principal fuel used for cooking

| Country, Districts,<br>Municipal Wards or<br>Village Council Areas | Total   | Principal fuel used for cooking |             |          |          |       |       |            |
|--|---------|---------------------------------|-------------|----------|----------|-------|-------|------------|
|  |         | LPG                             | Electricity | Kerosene | Charcoal | Wood  | Other | Not stated |
| REPUBLIC OF MAURITIUS. . . . .                                     | 342,358 | 333,846                         | 934         | 320      | 258      | 6,298 | 176   | 526        |
| REPUBLIC OF MAURITIUS - Urban. . . . .                             | 141,871 | 140,052                         | 567         | 161      | 103      | 438   | 72    | 478        |
| REPUBLIC OF MAURITIUS - Rural. . . . .                             | 200,487 | 193,794                         | 367         | 159      | 155      | 5,860 | 104   | 48         |
| ISLAND OF MAURITIUS. . . . .                                       | 331,291 | 325,264                         | 843         | 284      | 217      | 3,993 | 164   | 526        |
| ISLAND OF MAURITIUS - Urban. . . . .                               | 141,871 | 140,052                         | 567         | 161      | 103      | 438   | 72    | 478        |
| ISLAND OF MAURITIUS - Rural. . . . .                               | 189,420 | 185,212                         | 276         | 123      | 114      | 3,555 | 92    | 48         |
| PORT LOUIS DISTRICT-wholly urban . . . . .                         | 32,723  | 32,350                          | 64          | 39       | 46       | 147   | 39    | 38         |
| Town of Port Louis-Ward 1 East. . . . .                            | 3,508   | 3,455                           | 7           | 6        | 6        | 26    | 7     | 1          |
| Town of Port Louis-Ward 2 . . . . .                                | 3,720   | 3,671                           | 13          | 5        | 5        | 6     | 10    | 10         |
| Town of Port Louis-Ward 3 . . . . .                                | 6,123   | 6,074                           | 11          | 6        | 7        | 18    | 2     | 5          |
| Town of Port Louis-Ward 4 . . . . .                                | 5,348   | 5,301                           | 22          | 5        | 3        | 2     | 10    | 5          |
| Town of Port Louis-Ward 5 . . . . .                                | 5,839   | 5,750                           | 5           | 8        | 10       | 51    | 6     | 9          |
| Town of Port Louis-Ward 6 . . . . .                                | 8,185   | 8,099                           | 6           | 9        | 15       | 44    | 4     | 8          |
| PAMPLEMOUSSES DISTRICT-wholly rural. . . . .                       | 36,150  | 35,505                          | 50          | 25       | 20       | 536   | 14    | -          |
| Arsenal VCA . . . . .  | 781     | 764                             | 1           | -        | -        | 16    | -     | -          |
| Baie du Tombeau VCA . . . . .                                      | 3,752   | 3,711                           | 11          | 2        | 1        | 27    | -     | -          |
| Calebasses VCA. . . . .  | 1,263   | 1,211                           | -           | 2        | 1        | 47    | 2     | -          |
| Congomah VCA. . . . .  | 499     | 482                             | -           | -        | 1        | 16    | -     | -          |
| Crève Coeur VCA . . . . .  | 777     | 762                             | -           | -        | -        | 15    | -     | -          |
| D'Épinay VCA. . . . .  | 1,437   | 1,404                           | -           | 1        | 1        | 28    | 3     | -          |
| Fond du Sac VCA . . . . .  | 1,353   | 1,330                           | 4           | -        | -        | 19    | -     | -          |
| Grand Baie VCA-West (East in R/R) . . . . .                        | 776     | 769                             | 5           | -        | -        | 2     | -     | -          |
| Le Hochet VCA . . . . .  | 4,038   | 3,981                           | 1           | 1        | 10       | 44    | 1     | -          |
| Long Mountain VCA . . . . .  | 1,923   | 1,900                           | 3           | -        | -        | 20    | -     | -          |
| Mapou VCA South (North in R/R) . . . . .                           | 75      | 75                              | -           | -        | -        | -     | -     | -          |
| Morcellement St André VCA . . . . .                                | 1,538   | 1,513                           | -           | -        | -        | 23    | 2     | -          |
| Notre Dame VCA. . . . .  | 1,128   | 1,104                           | -           | -        | -        | 24    | -     | -          |
| Pamplemousses VCA . . . . .  | 2,374   | 2,326                           | 6           | -        | 2        | 38    | 2     | -          |
| Piton VCA-West (East in R/R) . . . . .                             | 413     | 406                             | -           | -        | -        | 7     | -     | -          |
| Plaine des Papayes VCA. . . . .                                    | 1,958   | 1,941                           | 2           | 2        | -        | 13    | -     | -          |
| Pointe aux Piments VCA. . . . .                                    | 2,473   | 2,389                           | 11          | 4        | -        | 66    | 3     | -          |
| Terre Rouge VCA . . . . .  | 2,793   | 2,741                           | 1           | 3        | 4        | 43    | 1     | -          |
| Triplet VCA . . . . .  | 6,190   | 6,115                           | 4           | 10       | -        | 61    | -     | -          |
| Villebague VCA-West (East in R/R) . . . . .                        | 609     | 581                             | 1           | -        | -        | 27    | -     | -          |
| R. DU REMPART DISTRICT-wholly rural. . . . .                       | 29,373  | 28,494                          | 50          | 5        | 14       | 776   | 23    | 11         |
| Amaury VCA-North (South in Flacq) . . . . .                        | 743     | 707                             | -           | -        | -        | 34    | 2     | -          |
| Amitié VCA-East (West in Pamp) . . . . .                           | 571     | 569                             | -           | -        | -        | 2     | -     | -          |
| Belle Vue Maurel VCA-South. . . . .                                | 1,196   | 1,158                           | 1           | -        | -        | 36    | 1     | -          |
| Cap Malheureux VCA. . . . .  | 1,518   | 1,496                           | 10          | -        | -        | 11    | -     | 1          |
| Cottage VCA . . . . .  | 1,123   | 1,103                           | 1           | -        | -        | 18    | 1     | -          |
| Espérance Trébuchet VCA . . . . .                                  | 604     | 601                             | -           | -        | -        | 3     | -     | -          |
| Goodlands VCA . . . . .  | 5,591   | 5,508                           | 7           | -        | -        | 68    | 1     | 7          |
| Grand Baie VCA-East (West in Pamp) . . . . .                       | 2,940   | 2,915                           | 13          | -        | -        | 10    | 1     | 1          |
| Grand Gaube VCA . . . . .  | 2,177   | 2,130                           | 3           | 1        | 1        | 31    | 11    | -          |
| Mapou VCA-North (South in Pamp) . . . . .                          | 369     | 368                             | 1           | -        | -        | -     | -     | -          |

(1) Excluding 27 homeless households.

Table HHH06 - Private households(1) by geographical location and principal fuel used for cooking

| Country, Districts,<br>Municipal Wards or<br>Village Council Areas | Total  | Principal fuel used for cooking |             |          |          |       |       |            |
|--|--------|---------------------------------|-------------|----------|----------|-------|-------|------------|
|  |        | LPG                             | Electricity | Kerosene | Charcoal | Wood  | Other | Not stated |
| Petit Raffray VCA . . . . .  | 2,401  | 2,357                           | 6           | 1        | 1        | 33    | 1     | 2          |
| Piton VCA-East(West in Pamp). . . . .                              | 975    | 959                             | 3           | -        | -        | 13    | -     | -          |
| Plaines des Roches VCA-North. . . . .                              | 1,032  | 938                             | -           | -        | 10       | 84    | -     | -          |
| Poudre d'Or Hamlet VCA. . . . .                                    | 635    | 626                             | -           | -        | -        | 9     | -     | -          |
| Poudre d'Or VCA . . . . .  | 1,114  | 1,068                           | -           | -        | -        | 44    | 2     | -          |
| Rivière du Rempart VCA. . . . .                                    | 2,955  | 2,807                           | 1           | 2        | 1        | 142   | 2     | -          |
| Roche Terre VCA . . . . .  | 872    | 864                             | -           | -        | -        | 8     | -     | -          |
| Roches Noires VCA-North . . . . .                                  | 1,509  | 1,293                           | 4           | 1        | 1        | 209   | 1     | -          |
| The Vale VCA. . . . .  | 1,027  | 1,006                           | -           | -        | -        | 21    | -     | -          |
| Villebague VCA-East . . . . .                                      | 21     | 21                              | -           | -        | -        | -     | -     | -          |
| FLACQ DISTRICT-wholly rural. . . . .                               | 36,625 | 35,513                          | 19          | 8        | 24       | 1,029 | 25    | 7          |
| Amaury VCA-South(North in RR) . . . . .                            | 91     | 89                              | -           | -        | -        | 2     | -     | -          |
| Bel Air Riv. Sèche VCA. . . . .                                    | 4,845  | 4,697                           | 2           | 2        | 1        | 139   | 4     | -          |
| Bon Accueil VCA . . . . .  | 1,616  | 1,580                           | -           | -        | -        | 36    | -     | -          |
| Brisée Verdrière VCA-South(N.in RR). . . . .                       | 2,023  | 1,943                           | -           | -        | 3        | 74    | 2     | 1          |
| Camp de Masque Pavé VCA . . . . .                                  | 1,112  | 1,056                           | -           | -        | 4        | 50    | 2     | -          |
| Camp de Masque VCA. . . . .  | 711    | 702                             | 2           | -        | -        | 5     | 1     | 1          |
| Camp Ithier VCA . . . . .  | 1,135  | 1,068                           | 1           | -        | 1        | 65    | -     | -          |
| Centre de Flacq VCA . . . . .                                      | 4,366  | 4,304                           | 4           | 2        | 1        | 53    | 1     | 1          |
| Clémencia VCA . . . . .  | 486    | 477                             | -           | -        | -        | 9     | -     | -          |
| Écroignard VCA. . . . .  | 1,662  | 1,604                           | -           | -        | 2        | 54    | 2     | -          |
| Grand River South-East VCA. . . . .                                | 552    | 545                             | -           | -        | 1        | 6     | -     | -          |
| Lalmatie VCA-East(West in Moka) . . . . .                          | 2,750  | 2,694                           | -           | -        | 3        | 48    | 4     | 1          |
| Laventure VCA . . . . .  | 1,667  | 1,633                           | 2           | 1        | -        | 30    | -     | 1          |
| Mare La Chau VCA . . . . .   | 521    | 487                             | 1           | -        | -        | 33    | -     | -          |
| Méline Camp de Masque East VCA. . . . .                            | 1,473  | 1,456                           | -           | -        | -        | 14    | 2     | 1          |
| Montagne Blanche VCA - East . . . . .                              | 293    | 292                             | 1           | -        | -        | -     | -     | -          |
| Olivia VCA. . . . .  | 947    | 932                             | -           | -        | -        | 14    | -     | 1          |
| Plaines des Roches VCA - South. . . . .                            | 75     | 74                              | -           | -        | -        | 1     | -     | -          |
| Poste de Flacq VCA. . . . .  | 2,334  | 2,207                           | 1           | 1        | 4        | 121   | -     | -          |
| Quatre Cocos VCA. . . . .  | 1,578  | 1,504                           | -           | -        | 3        | 68    | 3     | -          |
| Quatre Soeurs VCA . . . . .  | 914    | 801                             | -           | -        | -        | 111   | 2     | -          |
| Queen Victoria VCA. . . . .  | 823    | 811                             | -           | -        | -        | 12    | -     | -          |
| Sébastopol VCA. . . . .  | 1,445  | 1,410                           | -           | -        | -        | 34    | 1     | -          |
| St Julien (Haut de Flacq) VCA-East. . . . .                        | 679    | 670                             | 4           | -        | -        | 5     | -     | -          |
| St Julien D'Hotman VCA-East . . . . .                              | 960    | 951                             | -           | -        | -        | 9     | -     | -          |
| Trou D'Eau Douce VCA. . . . .                                      | 1,567  | 1,526                           | 1           | 2        | 1        | 36    | 1     | -          |
| GRAND PORT DISTRICT-wholly rural . . . . .                         | 30,360 | 29,728                          | 37          | 31       | 21       | 535   | 7     | 1          |
| Bambous Virieux VCA . . . . .                                      | 429    | 348                             | -           | -        | 4        | 77    | -     | -          |
| Bananes VCA . . . . .  | 179    | 179                             | -           | -        | -        | -     | -     | -          |
| Beau Vallon VCA . . . . .  | 2,002  | 1,950                           | 13          | 3        | 3        | 32    | 1     | -          |
| Bois des Amourettes VCA . . . . .                                  | 483    | 465                             | 1           | 1        | 1        | 15    | -     | -          |
| Cluny VCA . . . . .  | 432    | 421                             | -           | 6        | -        | 5     | -     | -          |
| Grand Bel Air VCA . . . . .  | 403    | 397                             | -           | -        | -        | 6     | -     | -          |
| Grand Sable VCA . . . . .  | 557    | 490                             | -           | -        | 1        | 65    | 1     | -          |
| L'Escalier VCA - East . . . . .                                    | 2,268  | 2,216                           | -           | 1        | -        | 51    | -     | -          |
| Mahébourg VCA . . . . .  | 4,320  | 4,293                           | 5           | 7        | -        | 15    | -     | -          |

(1) Excluding 27 homeless households.

Table HHH06 - Private households(1) by geographical location and principal fuel used for cooking

| Country, Districts,<br>Municipal Wards or<br>Village Council Areas | Total   | Principal fuel used for cooking |             |          |          |      |       |            |
|--|---------|---------------------------------|-------------|----------|----------|------|-------|------------|
|  |         | LPG                             | Electricity | Kerosene | Charcoal | Wood | Other | Not stated |
| Mare Chicose VCA . . . . .   | 90      | 81                              | -           | -        | -        | 9    | -     | -          |
| Mare d'Albert VCA . . . . .  | 1,295   | 1,286                           | 2           | -        | 2        | 5    | -     | -          |
| Mare Tabac VCA . . . . .   | 723     | 708                             | 2           | 1        | -        | 12   | -     | -          |
| New Grove VCA . . . . .  | 2,830   | 2,810                           | 1           | -        | 1        | 18   | -     | -          |
| Nouvelle France VCA . . . . .                                      | 1,922   | 1,907                           | 3           | -        | -        | 12   | -     | -          |
| Old Grand Port VCA . . . . .                                       | 853     | 832                             | -           | -        | 2        | 19   | -     | -          |
| Petit Bel Air VCA . . . . .  | 346     | 342                             | -           | -        | -        | 4    | -     | -          |
| Plaine Magnien VCA . . . . .                                       | 2,677   | 2,631                           | 3           | 1        | 1        | 38   | 2     | 1          |
| Rivière des Créoles VCA . . . . .                                  | 838     | 810                             | -           | -        | 5        | 23   | -     | -          |
| Riv. du Poste VCA-East . . . . .                                   | 348     | 344                             | -           | -        | -        | 4    | -     | -          |
| Rose Belle VCA . . . . .   | 3,202   | 3,174                           | 3           | 7        | -        | 17   | 1     | -          |
| St Hubert VCA . . . . .  | 822     | 779                             | 2           | -        | -        | 40   | 1     | -          |
| Trois Boutiques VCA . . . . .                                      | 1,989   | 1,930                           | 1           | 1        | -        | 56   | 1     | -          |
| Union Park VCA . . . . .   | 1,352   | 1,335                           | 1           | 3        | 1        | 12   | -     | -          |
| SAVANNE DISTRICT-wholly rural . . . .                              | 18,992  | 18,766                          | 13          | 18       | 4        | 184  | 6     | 1          |
| Baie du Cap VCA . . . . .  | 663     | 654                             | -           | 2        | -        | 7    | -     | -          |
| Bel Ombre VCA . . . . .  | 650     | 643                             | -           | -        | -        | 7    | -     | -          |
| Bénarès VCA . . . . .  | 673     | 665                             | -           | -        | -        | 8    | -     | -          |
| Bois Chéri VCA . . . . .   | 929     | 922                             | -           | -        | -        | 7    | -     | -          |
| Britannia VCA . . . . .  | 340     | 338                             | -           | -        | -        | 1    | -     | 1          |
| Camp Diable VCA . . . . .  | 1,359   | 1,352                           | -           | -        | -        | 7    | -     | -          |
| Chamouny VCA . . . . .   | 1,321   | 1,294                           | 1           | 6        | -        | 20   | -     | -          |
| Chemin Grenier VCA . . . . .                                       | 3,416   | 3,373                           | 3           | 3        | 2        | 33   | 2     | -          |
| Grand Bois VCA . . . . .   | 2,106   | 2,089                           | 2           | 2        | 1        | 12   | -     | -          |
| L'Escalier VCA-West (East in G/P) . . .                            | 5       | 5                               | -           | -        | -        | -    | -     | -          |
| Rivière des Anquilles VCA . . . . .                                | 2,686   | 2,676                           | 2           | 1        | -        | 5    | 2     | -          |
| Rivière du Poste VCA - West . . . . .                              | 232     | 231                             | -           | -        | -        | 1    | -     | -          |
| Saint Aubin VCA . . . . .  | 351     | 346                             | 3           | -        | -        | 2    | -     | -          |
| Souillac VCA . . . . .   | 1,299   | 1,290                           | -           | 1        | 1        | 7    | -     | -          |
| Surinam VCA . . . . .  | 2,962   | 2,888                           | 2           | 3        | -        | 67   | 2     | -          |
| PLAINES WILHEMS DISTRICT . . . . .                                 | 103,921 | 102,519                         | 503         | 118      | 57       | 246  | 33    | 445        |
| PLAINES WILHEMS DISTRICT - Urban . . .                             | 102,303 | 100,946                         | 479         | 118      | 56       | 231  | 33    | 440        |
| Town of B-Bassin/R-Hill . . . . .                                  | 29,339  | 28,861                          | 192         | 46       | 32       | 65   | 16    | 127        |
| Town of B-Bassin/R-Hill-Ward 1 . . . .                             | 6,970   | 6,870                           | 16          | 10       | 9        | 30   | 11    | 24         |
| Town of B-Bassin/R-Hill-Ward 2 . . . .                             | 7,762   | 7,615                           | 68          | 16       | 10       | 9    | 3     | 41         |
| Town of B-Bassin/R-Hill-Ward 3 . . . .                             | 6,595   | 6,452                           | 45          | 13       | 12       | 18   | 1     | 54         |
| Town of B-Bassin/R-Hill-Ward 4 . . . .                             | 8,012   | 7,924                           | 63          | 7        | 1        | 8    | 1     | 8          |
| Town of Quatre Bornes . . . . .                                    | 21,148  | 20,896                          | 92          | 15       | 10       | 54   | 3     | 78         |
| Town of Q-Bornes-Ward 1 . . . . .                                  | 6,614   | 6,529                           | 44          | 7        | 1        | 12   | -     | 21         |
| Town of Q-Bornes-Ward 2 . . . . .                                  | 6,546   | 6,450                           | 39          | 5        | 5        | 7    | 1     | 39         |
| Town of Q-Bornes-Ward 3 East . . . . .                             | 7,988   | 7,917                           | 9           | 3        | 4        | 35   | 2     | 18         |
| Town of Vac/Phoenix . . . . .                                      | 29,081  | 28,810                          | 64          | 26       | 9        | 85   | 3     | 84         |
| Town of Vac/Phoenix-Ward 1 . . . . .                               | 7,916   | 7,850                           | 10          | 4        | 3        | 23   | 1     | 25         |
| Town of Vac/Phoenix-Ward 2 . . . . .                               | 7,282   | 7,214                           | 18          | 10       | 4        | 16   | 2     | 18         |
| Town of Vac/Phoenix-Ward 3 . . . . .                               | 6,566   | 6,515                           | 24          | 3        | -        | 8    | -     | 16         |
| Town of Vac/Phoenix-Ward 4 West . . . .                            | 7,317   | 7,231                           | 12          | 9        | 2        | 38   | -     | 25         |
| Town of Curepipe . . . . .   | 22,735  | 22,379                          | 131         | 31       | 5        | 27   | 11    | 151        |

(1) Excluding 27 homeless households.

Table HHH06 - Private households(1) by geographical location and principal fuel used for cooking

| Country, Districts,<br>Municipal Wards or<br>Village Council Areas | Total  | Principal fuel used for cooking |             |          |          |      |       |            |
|--|--------|---------------------------------|-------------|----------|----------|------|-------|------------|
|  |        | LPG                             | Electricity | Kerosene | Charcoal | Wood | Other | Not stated |
| Town of Curepipe-Ward 1 . . . . .                                  | 7,353  | 7,235                           | 40          | 11       | 2        | 13   | 5     | 47         |
| Town of Curepipe-Ward 2 West . . . . .                             | 7,059  | 6,928                           | 47          | 6        | 1        | 5    | 3     | 69         |
| Town of Curepipe-Ward 3 . . . . .                                  | 8,323  | 8,216                           | 44          | 14       | 2        | 9    | 3     | 35         |
| PLAINES WILHEMS DISTRICT - Rural . . . . .                         | 1,618  | 1,573                           | 24          | -        | 1        | 15   | -     | 5          |
| Midlands VCA . . . . .   | 1,422  | 1,404                           | 1           | -        | 1        | 15   | -     | 1          |
| Moka VCA-West(East in Moka) . . . . .                              | 196    | 169                             | 23          | -        | -        | -    | -     | 4          |
| MOKA DISTRICT . . . . .  | 22,122 | 21,890                          | 33          | 16       | 4        | 160  | 12    | 7          |
| MOKA DISTRICT - Urban . . . . .                                    | 335    | 324                             | 9           | 1        | -        | 1    | -     | -          |
| Town of Curepipe-Ward 2 East . . . . .                             | 1      | 1                               | -           | -        | -        | -    | -     | -          |
| Town of Vac/Phoenix-Ward 4 East . . . . .                          | 334    | 323                             | 9           | 1        | -        | 1    | -     | -          |
| MOKA DISTRICT - Rural . . . . .                                    | 21,787 | 21,566                          | 24          | 15       | 4        | 159  | 12    | 7          |
| Camp Thorel VCA . . . . .  | 579    | 575                             | -           | -        | -        | 3    | -     | 1          |
| Dagotière VCA . . . . .  | 1,976  | 1,956                           | 2           | -        | 1        | 12   | 5     | -          |
| Dubreuil VCA-West (East in Flacq) . . . . .                        | 692    | 657                             | -           | 2        | -        | 33   | -     | -          |
| Espérance VCA . . . . .  | 493    | 486                             | -           | 1        | -        | 6    | -     | -          |
| La Laura - Malenga VCA . . . . .                                   | 341    | 338                             | -           | -        | -        | 2    | 1     | -          |
| L'Avenir VCA . . . . .   | 709    | 705                             | -           | -        | -        | 4    | -     | -          |
| Médine - Camp de Masque VCA-West . . . . .                         | 399    | 398                             | -           | -        | -        | 1    | -     | -          |
| Melrose VCA . . . . .  | 528    | 525                             | -           | -        | -        | 3    | -     | -          |
| Moka VCA-East(West in Pl.Wilhems) . . . . .                        | 2,439  | 2,424                           | 6           | -        | -        | 9    | -     | -          |
| Montagne Blanche VCA-West . . . . .                                | 2,118  | 2,084                           | 4           | 1        | 1        | 25   | -     | 3          |
| Pailles VCA . . . . .  | 3,042  | 3,008                           | 7           | 3        | 2        | 18   | 2     | 2          |
| Providence VCA . . . . .   | 872    | 869                             | -           | 1        | -        | 2    | -     | -          |
| Quartier Militaire VCA . . . . .                                   | 1,762  | 1,734                           | 2           | 4        | -        | 20   | 2     | -          |
| Nouvelle Decouverte VCA . . . . .                                  | 814    | 811                             | -           | -        | -        | 3    | -     | -          |
| St Julien d'Hotman VCA-West . . . . .                              | 28     | 28                              | -           | -        | -        | -    | -     | -          |
| St Pierre VCA . . . . .  | 4,380  | 4,357                           | 3           | 3        | -        | 15   | 1     | 1          |
| Verdun VCA . . . . .   | 615    | 611                             | -           | -        | -        | 3    | 1     | -          |
| BLACK RIVER DISTRICT . . . . .                                     | 21,025 | 20,499                          | 74          | 24       | 27       | 380  | 5     | 16         |
| BLACK RIVER DISTRICT - Urban . . . . .                             | 6,510  | 6,432                           | 15          | 3        | 1        | 59   | -     | -          |
| Town of Port Louis-Ward 1 West . . . . .                           | 5,408  | 5,357                           | 14          | 3        | 1        | 33   | -     | -          |
| Town of Q/Bornes-Ward 3 West . . . . .                             | 1,102  | 1,075                           | 1           | -        | -        | 26   | -     | -          |
| BLACK RIVER DISTRICT - Rural . . . . .                             | 14,515 | 14,067                          | 59          | 21       | 26       | 321  | 5     | 16         |
| Albion VCA . . . . .   | 1,581  | 1,520                           | 20          | -        | -        | 38   | 1     | 2          |
| Bambous VCA . . . . .  | 4,230  | 4,092                           | 4           | 3        | 9        | 111  | 2     | 9          |
| Cascavelle VCA-West(East in P/W) . . . . .                         | 673    | 661                             | -           | 2        | -        | 9    | -     | 1          |
| Case Noyale VCA . . . . .  | 485    | 464                             | 2           | 1        | -        | 17   | 1     | -          |
| Chamarel VCA-West(East in Sav.) . . . . .                          | 207    | 207                             | -           | -        | -        | -    | -     | -          |
| Flic en Flac VCA . . . . .   | 772    | 759                             | 13          | -        | -        | -    | -     | -          |
| Grande Rivière Noire VCA . . . . .                                 | 853    | 845                             | 3           | -        | 1        | 3    | -     | 1          |
| Gros Cailloux VCA . . . . .  | 869    | 790                             | -           | 3        | -        | 76   | -     | -          |
| La Goulette VCA . . . . .  | 699    | 677                             | 4           | 9        | 3        | 6    | -     | -          |
| Le Morne VCA . . . . .   | 358    | 334                             | -           | -        | 1        | 23   | -     | -          |
| Petite Rivière VCA . . . . .                                       | 1,236  | 1,206                           | -           | -        | 6        | 24   | -     | -          |
| Richelieu VCA . . . . .  | 1,393  | 1,370                           | 2           | 3        | 6        | 10   | 1     | 1          |
| Tamarin VCA . . . . .  | 1,159  | 1,142                           | 11          | -        | -        | 4    | -     | 2          |

(1) Excluding 27 homeless households.

Table HHH06 - Private households(1) by geographical location and principal fuel used for cooking

| Country, Districts,<br>Municipal Wards or<br>Village Council Areas | Total  | Principal fuel used for cooking |             |          |          |       |       |            |
|--|--------|---------------------------------|-------------|----------|----------|-------|-------|------------|
|  |        | LPG                             | Electricity | Kerosene | Charcoal | Wood  | Other | Not stated |
| ISLAND OF RODRIGUES-wholly rural . .                               | 10,988 | 8,503                           | 91          | 36       | 41       | 2,305 | 12    | -          |
| Region 1. . . . .  | 1,879  | 1,378                           | 5           | 4        | -        | 492   | -     | -          |
| Region 2. . . . .  | 1,500  | 1,079                           | 9           | 7        | 3        | 401   | 1     | -          |
| Region 3. . . . .  | 2,016  | 1,627                           | 15          | 7        | 28       | 339   | -     | -          |
| Region 4. . . . .  | 1,686  | 1,342                           | 11          | 6        | 2        | 324   | 1     | -          |
| Region 5. . . . .  | 2,147  | 1,679                           | 22          | 9        | 4        | 430   | 3     | -          |
| Region 6. . . . .  | 1,760  | 1,398                           | 29          | 3        | 4        | 319   | 7     | -          |
| ISLAND OF AGALEGA-wholly rural . . .                               | 79     | 79                              | -           | -        | -        | -     | -     | -          |

(1) Excluding 27 homeless households.

Table HHH07 - Private households(1) by geographical location and principal fuel used for heating water for bathing(2)

| Country, Districts,<br>Municipal Wards or<br>Village Council Areas | Total   | Principal fuel used for heating water for bathing |             |        |       |          |            |
|--|---------|---|-------------|--------|-------|----------|------------|
|  |         | LPG   | Electricity | Solar  | Other | None (3) | Not stated |
| REPUBLIC OF MAURITIUS . . . . .                                    | 342,358 | 203,426   | 41,490      | 41,842 | 7,445 | 47,609   | 546        |
| REPUBLIC OF MAURITIUS - Urban . . . . .                            | 141,871 | 80,560  | 28,116      | 16,119 | 1,521 | 15,062   | 493        |
| REPUBLIC OF MAURITIUS - Rural . . . . .                            | 200,487 | 122,866   | 13,374      | 25,723 | 5,924 | 32,547   | 53         |
| ISLAND OF MAURITIUS . . . . .                                      | 331,291 | 200,723   | 40,925      | 40,973 | 6,586 | 41,538   | 546        |
| ISLAND OF MAURITIUS - Urban . . . . .                              | 141,871 | 80,560  | 28,116      | 16,119 | 1,521 | 15,062   | 493        |
| ISLAND OF MAURITIUS - Rural . . . . .                              | 189,420 | 120,163   | 12,809      | 24,854 | 5,065 | 26,476   | 53         |
| PORT LOUIS DISTRICT-wholly urban. . . . .                          | 32,723  | 16,959  | 6,715       | 2,378  | 404   | 6,230    | 37         |
| Town of Port Louis-Ward 1 East . . . . .                           | 3,508   | 2,238   | 519         | 258    | 38    | 454      | 1          |
| Town of Port Louis-Ward 2 . . . . .                                | 3,720   | 1,913   | 947         | 357    | 161   | 331      | 11         |
| Town of Port Louis-Ward 3 . . . . .                                | 6,123   | 2,971   | 1,622       | 539    | 57    | 929      | 5          |
| Town of Port Louis-Ward 4 . . . . .                                | 5,348   | 2,198   | 1,812       | 254    | 4     | 1,076    | 4          |
| Town of Port Louis-Ward 5 . . . . .                                | 5,839   | 2,315   | 1,043       | 364    | 66    | 2,044    | 7          |
| Town of Port Louis-Ward 6 . . . . .                                | 8,185   | 5,324   | 772         | 606    | 78    | 1,396    | 9          |
| PAMPLEMOUSSES DISTRICT-wholly rural . . . . .                      | 36,150  | 20,697  | 2,752       | 6,005  | 589   | 6,107    | -          |
| Arsenal VCA . . . . .  | 781     | 579   | 20          | 109    | 7     | 66       | -          |
| Baie du Tombeau VCA . . . . .                                      | 3,752   | 1,343   | 518         | 594    | 11    | 1,286    | -          |
| Calebasses VCA . . . . .   | 1,263   | 711   | 98          | 190    | 33    | 231      | -          |
| Congomah VCA . . . . .   | 499     | 302   | 20          | 115    | 1     | 61       | -          |
| Crève Coeur VCA . . . . .  | 777     | 437   | 43          | 168    | 17    | 112      | -          |
| D'Épinay VCA . . . . .   | 1,437   | 884   | 79          | 216    | 15    | 243      | -          |
| Fond du Sac VCA . . . . .  | 1,353   | 916   | 36          | 255    | 41    | 105      | -          |
| Grand Baie VCA-West (East in R/R) . . . . .                        | 776     | 258   | 131         | 256    | 3     | 128      | -          |
| Le Hochet VCA . . . . .  | 4,038   | 2,069   | 474         | 486    | 67    | 942      | -          |
| Long Mountain VCA . . . . .  | 1,923   | 1,103   | 140         | 459    | 21    | 200      | -          |
| Mapou VCA South (North in R/R) . . . . .                           | 75      | 36  | 7           | 23     | -     | 9        | -          |
| Morcellement St André VCA . . . . .                                | 1,538   | 827   | 73          | 276    | 26    | 336      | -          |
| Notre Dame VCA . . . . .   | 1,128   | 671   | 93          | 139    | 46    | 179      | -          |
| Pamplemousses VCA . . . . .  | 2,374   | 1,166   | 147         | 269    | 11    | 781      | -          |
| Piton VCA-West (East in R/R) . . . . .                             | 413     | 273   | 27          | 24     | 3     | 86       | -          |
| Plaine des Papayes VCA . . . . .                                   | 1,958   | 1,494   | 85          | 304    | 44    | 31       | -          |
| Pointe aux Piments VCA . . . . .                                   | 2,473   | 1,381   | 173         | 526    | 42    | 351      | -          |
| Terre Rouge VCA . . . . .  | 2,793   | 1,765   | 161         | 283    | 11    | 573      | -          |
| Triplet VCA . . . . .  | 6,190   | 4,080   | 393         | 1,248  | 181   | 288      | -          |
| Villebague VCA-West (East in R/R) . . . . .                        | 609     | 402   | 34          | 65     | 9     | 99       | -          |
| R. DU REMPART DISTRICT-wholly rural . . . . .                      | 29,373  | 19,705  | 1,680       | 4,690  | 1,474 | 1,815    | 9          |
| Amaury VCA-North (South in Flacq) . . . . .                        | 743     | 324   | 12          | 178    | 130   | 99       | -          |
| Amitié VCA-East (West in Pamp) . . . . .                           | 571     | 325   | 25          | 96     | 4     | 121      | -          |
| Belle Vue Maurel VCA-South . . . . .                               | 1,196   | 694   | 44          | 219    | 44    | 195      | -          |
| Cap Malheureux VCA . . . . .                                       | 1,518   | 976   | 156         | 286    | 37    | 62       | 1          |
| Cottage VCA . . . . .  | 1,123   | 846   | 35          | 199    | 36    | 7        | -          |
| Espérance Trébuchet VCA . . . . .                                  | 604     | 485   | 25          | 81     | 10    | 3        | -          |
| Goodlands VCA . . . . .  | 5,591   | 4,060   | 354         | 805    | 154   | 211      | 7          |
| Grand Baie VCA-East (West in Pamp) . . . . .                       | 2,940   | 1,892   | 266         | 665    | 38    | 79       | -          |

(1) Excluding 27 homeless households.

(2) The water needs not be heated in the bathroom.

(3) Includes households who do not regularly use hot water for bathing.

Table HHH07 - Private households(1) by geographical location and principal fuel used for heating water for bathing(2)

| Country, Districts,<br>Municipal Wards or<br>Village Council Areas | Total  | Principal fuel used for heating water for bathing |             |       |       |         |            |
|--|--------|---|-------------|-------|-------|---------|------------|
|  |        | LPG   | Electricity | Solar | Other | None(3) | Not stated |
| Grand Gaube VCA. . . . .   | 2,177  | 1,563   | 75          | 329   | 97    | 113     | -          |
| Mapou VCA-North (South in Pamp). . . . .                           | 369    | 304   | 18          | 27    | 14    | 6       | -          |
| Petit Raffray VCA. . . . .   | 2,401  | 1,562   | 99          | 418   | 285   | 36      | 1          |
| Piton VCA-East (West in Pamp) . . . . .                            | 975    | 659   | 43          | 201   | 16    | 56      | -          |
| Plaines des Roches VCA-North . . . . .                             | 1,032  | 428   | 53          | 167   | 66    | 318     | -          |
| Poudre d'Or Hamlet VCA . . . . .                                   | 635    | 487   | 22          | 94    | 26    | 6       | -          |
| Poudre d'Or VCA. . . . .   | 1,114  | 801   | 74          | 110   | 55    | 74      | -          |
| Rivière du Rempart VCA . . . . .                                   | 2,955  | 2,202   | 139         | 309   | 160   | 145     | -          |
| Roche Terre VCA. . . . .   | 872    | 565   | 119         | 169   | 13    | 6       | -          |
| Roches Noires VCA-North. . . . .                                   | 1,509  | 857   | 28          | 189   | 212   | 223     | -          |
| The Vale VCA . . . . .   | 1,027  | 660   | 90          | 147   | 77    | 53      | -          |
| Villebague VCA-East. . . . .                                       | 21     | 15  | 3           | 1     | -     | 2       | -          |
| FLACQ DISTRICT-wholly rural . . . . .                              | 36,625 | 22,440  | 1,719       | 4,739 | 1,139 | 6,579   | 9          |
| Amaury VCA-South (North in RR). . . . .                            | 91     | 45  | 1           | 28    | 11    | 6       | -          |
| Bel Air Riv. Sèche VCA . . . . .                                   | 4,845  | 2,546   | 229         | 508   | 172   | 1,390   | -          |
| Bon Accueil VCA. . . . .   | 1,616  | 1,207   | 48          | 239   | 86    | 36      | -          |
| Brisée Verdière VCA-South (N.in RR) . . . . .                      | 2,023  | 1,240   | 147         | 185   | 50    | 400     | 1          |
| Camp de Masque Pavé VCA. . . . .                                   | 1,112  | 712   | 52          | 185   | 29    | 134     | -          |
| Camp de Masque VCA . . . . .                                       | 711    | 464   | 65          | 83    | 17    | 81      | 1          |
| Camp Ithier VCA. . . . .   | 1,135  | 638   | 38          | 186   | 87    | 186     | -          |
| Centre de Flacq VCA. . . . .                                       | 4,366  | 2,427   | 284         | 672   | 61    | 921     | 1          |
| Clémencia VCA. . . . .   | 486    | 393   | 12          | 32    | 28    | 21      | -          |
| Écroignard VCA . . . . .   | 1,662  | 1,212   | 13          | 158   | 52    | 227     | -          |
| Grand River South-East VCA . . . . .                               | 552    | 263   | 8           | 30    | -     | 251     | -          |
| Lalmatie VCA-East (West in Moka). . . . .                          | 2,750  | 2,012   | 118         | 476   | 53    | 90      | 1          |
| Laventure VCA. . . . .   | 1,667  | 1,078   | 67          | 393   | 17    | 111     | 1          |
| Mare La Chaux VCA. . . . .   | 521    | 311   | 35          | 88    | 47    | 40      | -          |
| Médine Camp de Masque East VCA . . . . .                           | 1,473  | 956   | 157         | 120   | 7     | 230     | 3          |
| Montagne Blanche VCA - East. . . . .                               | 293    | 222   | 22          | 41    | 2     | 6       | -          |
| Olivia VCA . . . . .   | 947    | 514   | 31          | 64    | 56    | 281     | 1          |
| Plaines des Roches VCA - South . . . . .                           | 75     | 31  | 2           | 20    | -     | 22      | -          |
| Poste de Flacq VCA . . . . .                                       | 2,334  | 1,608   | 59          | 222   | 144   | 301     | -          |
| Quatre Cocos VCA . . . . .   | 1,578  | 1,040   | 18          | 212   | 72    | 236     | -          |
| Quatre Soeurs VCA. . . . .   | 914    | 248   | 14          | 58    | 1     | 593     | -          |
| Queen Victoria VCA . . . . .                                       | 823    | 559   | 24          | 107   | 30    | 103     | -          |
| Sébastopol VCA . . . . .   | 1,445  | 965   | 62          | 176   | 95    | 147     | -          |
| St Julien (Haut de Flacq) VCA-East . . . . .                       | 679    | 423   | 69          | 91    | 3     | 93      | -          |
| St Julien D'Hotman VCA-East. . . . .                               | 960    | 710   | 84          | 150   | 9     | 7       | -          |
| Trou D'Eau Douce VCA . . . . .                                     | 1,567  | 616   | 60          | 215   | 10    | 666     | -          |
| GRAND PORT DISTRICT-wholly rural. . . . .                          | 30,360 | 19,170  | 2,114       | 2,887 | 346   | 5,838   | 5          |
| Bambous Virieux VCA. . . . .                                       | 429    | 29  | 7           | 19    | -     | 373     | 1          |
| Bananes VCA. . . . .   | 179    | 172   | -           | -     | 3     | 4       | -          |
| Beau Vallon VCA. . . . .   | 2,002  | 1,031   | 181         | 254   | 3     | 533     | -          |
| Bois des Amourettes VCA. . . . .                                   | 483    | 132   | 11          | 37    | -     | 301     | 2          |
| Cluny VCA. . . . .   | 432    | 261   | 15          | 23    | 2     | 131     | -          |

(1) Excluding 27 homeless households.

(2) The water needs not be heated in the bathroom.

(3) Includes households who do not regularly use hot water for bathing.

Table HHH07 - Private households(1) by geographical location and principal fuel used for heating water for bathing(2)

| Country, Districts,<br>Municipal Wards or<br>Village Council Areas | Total   | Principal fuel used for heating water for bathing |             |        |       |         |            |
|--|---------|---|-------------|--------|-------|---------|------------|
|  |         | LPG   | Electricity | Solar  | Other | None(3) | Not stated |
| Grand Bel Air VCA. . . . .   | 403     | 253   | 14          | 33     | 1     | 102     | -          |
| Grand Sable VCA. . . . .   | 557     | 119   | 4           | 7      | 2     | 425     | -          |
| L'Escalier VCA - East. . . . .                                     | 2,268   | 1,617   | 113         | 172    | 76    | 289     | 1          |
| Mahébourg VCA. . . . .   | 4,320   | 2,905   | 443         | 456    | 13    | 503     | -          |
| Mare Chicose VCA . . . . .   | 90      | 55  | 11          | 10     | 9     | 5       | -          |
| Mare d'Albert VCA. . . . .   | 1,295   | 755   | 91          | 159    | 4     | 286     | -          |
| Mare Tabac VCA . . . . .   | 723     | 470   | 58          | 81     | 4     | 110     | -          |
| New Grove VCA. . . . .   | 2,830   | 2,071   | 210         | 406    | 52    | 91      | -          |
| Nouvelle France VCA. . . . .                                       | 1,922   | 1,546   | 164         | 106    | 20    | 86      | -          |
| Old Grand Port VCA . . . . .                                       | 853     | 215   | 27          | 44     | 1     | 566     | -          |
| Petit Bel Air VCA. . . . .   | 346     | 210   | 11          | 46     | 1     | 78      | -          |
| Plaine Magnien VCA . . . . .                                       | 2,677   | 1,394   | 284         | 225    | 20    | 753     | 1          |
| Rivière des Créoles VCA. . . . .                                   | 838     | 374   | 20          | 87     | 22    | 335     | -          |
| Riv. du Poste VCA-East . . . . .                                   | 348     | 281   | 10          | 39     | 10    | 8       | -          |
| Rose Belle VCA . . . . .   | 3,202   | 2,375   | 256         | 268    | 23    | 280     | -          |
| St Hubert VCA. . . . .   | 822     | 354   | 25          | 69     | 36    | 338     | -          |
| Trois Boutiques VCA. . . . .                                       | 1,989   | 1,562   | 44          | 243    | 38    | 102     | -          |
| Union Park VCA . . . . .   | 1,352   | 989   | 115         | 103    | 6     | 139     | -          |
| SAVANNE DISTRICT-wholly rural . . . . .                            | 18,992  | 15,090  | 1,284       | 1,528  | 638   | 451     | 1          |
| Baie du Cap VCA. . . . .   | 663     | 523   | 12          | 51     | 77    | -       | -          |
| Bel Ombre VCA. . . . .   | 650     | 536   | 10          | 29     | 75    | -       | -          |
| Bénarès VCA. . . . .   | 673     | 542   | 15          | 26     | 53    | 37      | -          |
| Bois Chéri VCA . . . . .   | 929     | 774   | 52          | 47     | 53    | 3       | -          |
| Britannia VCA. . . . .   | 340     | 287   | 3           | 15     | 3     | 31      | 1          |
| Camp Diabie VCA. . . . .   | 1,359   | 1,107   | 154         | 72     | 11    | 15      | -          |
| Chamouny VCA . . . . .   | 1,321   | 1,014   | 66          | 175    | 57    | 9       | -          |
| Chemin Grenier VCA . . . . .                                       | 3,416   | 2,680   | 289         | 309    | 94    | 44      | -          |
| Grand Bois VCA . . . . .   | 2,106   | 1,741   | 110         | 146    | 23    | 86      | -          |
| L'Escalier VCA-West(East in G/P) . . . . .                         | 5       | 4   | 1           | -      | -     | -       | -          |
| Rivière des Anguilles VCA. . . . .                                 | 2,686   | 2,101   | 227         | 243    | 42    | 73      | -          |
| Rivière du Poste VCA - West. . . . .                               | 232     | 194   | 12          | 15     | 2     | 9       | -          |
| Saint Aubin VCA. . . . .   | 351     | 293   | 29          | 15     | 5     | 9       | -          |
| Souillac VCA . . . . .   | 1,299   | 1,031   | 117         | 105    | 8     | 38      | -          |
| Surinam VCA. . . . .   | 2,962   | 2,263   | 187         | 280    | 135   | 97      | -          |
| PLAINES WILHEMS DISTRICT. . . . .                                  | 103,921 | 60,687  | 20,740      | 12,900 | 1,036 | 8,098   | 460        |
| PLAINES WILHEMS DISTRICT - Urban. . . . .                          | 102,303 | 59,523  | 20,473      | 12,809 | 1,009 | 8,034   | 455        |
| Town of B-Bassin/R-Hill. . . . .                                   | 29,339  | 15,114  | 5,772       | 4,446  | 148   | 3,732   | 127        |
| Town of B-Bassin/R-Hill-Ward 1. . . . .                            | 6,970   | 4,532   | 874         | 887    | 50    | 601     | 26         |
| Town of B-Bassin/R-Hill-Ward 2. . . . .                            | 7,762   | 4,091   | 1,736       | 1,018  | 32    | 846     | 39         |
| Town of B-Bassin/R-Hill-Ward 3. . . . .                            | 6,595   | 2,384   | 1,424       | 1,176  | 14    | 1,543   | 54         |
| Town of B-Bassin/R-Hill-Ward 4. . . . .                            | 8,012   | 4,107   | 1,738       | 1,365  | 52    | 742     | 8          |
| Town of Quatre Bornes. . . . .                                     | 21,148  | 11,969  | 4,041       | 3,626  | 173   | 1,258   | 81         |
| Town of Q-Bornes-Ward 1 . . . . .                                  | 6,614   | 3,546   | 1,639       | 1,091  | 11    | 306     | 21         |
| Town of Q-Bornes-Ward 2 . . . . .                                  | 6,546   | 3,261   | 1,627       | 1,375  | 25    | 217     | 41         |
| Town of Q-Bornes-Ward 3 East. . . . .                              | 7,988   | 5,162   | 775         | 1,160  | 137   | 735     | 19         |

(1) Excluding 27 homeless households.

(2) The water needs not be heated in the bathroom.

(3) Includes households who do not regularly use hot water for bathing.



Table HHH07 - Private households(1) by geographical location and principal fuel used for heating water for bathing(2)

| Country, Districts,<br>Municipal Wards or<br>Village Council Areas | Total  | Principal fuel used for heating water for bathing |             |       |       |       | None(3) | Not stated |
|--|--------|---|-------------|-------|-------|-------|---------|------------|
|  |        | LPG   | Electricity | Solar | Other |       |         |            |
| Town of Vac/Phoenix. . . . .                                       | 29,081 | 18,424  | 5,305       | 3,372 | 299   | 1,587 | 94      |            |
| Town of Vac/Phoenix-Ward 1. . . . .                                | 7,916  | 5,169   | 1,378       | 905   | 104   | 325   | 35      |            |
| Town of Vac/Phoenix-Ward 2. . . . .                                | 7,282  | 4,639   | 1,381       | 885   | 64    | 295   | 18      |            |
| Town of Vac/Phoenix-Ward 3. . . . .                                | 6,566  | 3,933   | 1,393       | 815   | 15    | 394   | 16      |            |
| Town of Vac/Phoenix-Ward 4 West. . . . .                           | 7,317  | 4,683   | 1,153       | 767   | 116   | 573   | 25      |            |
| Town of Curepipe. . . . .  | 22,735 | 14,016  | 5,355       | 1,365 | 389   | 1,457 | 153     |            |
| Town of Curepipe-Ward 1. . . . .                                   | 7,353  | 4,517   | 1,560       | 519   | 185   | 523   | 49      |            |
| Town of Curepipe-Ward 2 West. . . . .                              | 7,059  | 4,203   | 1,798       | 419   | 154   | 416   | 69      |            |
| Town of Curepipe-Ward 3. . . . .                                   | 8,323  | 5,296   | 1,997       | 427   | 50    | 518   | 35      |            |
| PLAINES WILHEMS DISTRICT - Rural. . . . .                          | 1,618  | 1,164   | 267         | 91    | 27    | 64    | 5       |            |
| Midlands VCA. . . . .  | 1,422  | 1,154   | 117         | 59    | 27    | 64    | 1       |            |
| Moka VCA-West(East in Moka). . . . .                               | 196    | 10  | 150         | 32    | -     | -     | 4       |            |
| MOKA DISTRICT. . . . .   | 22,122 | 14,621  | 1,989       | 2,900 | 385   | 2,218 | 9       |            |
| MOKA DISTRICT - Urban. . . . .                                     | 335    | 268   | 22          | 33    | 10    | 2     | -       |            |
| Town of Curepipe-Ward 2 East. . . . .                              | 1      | -   | -           | -     | -     | 1     | -       |            |
| Town of Vac/Phoenix-Ward 4 East. . . . .                           | 334    | 268   | 22          | 33    | 10    | 1     | -       |            |
| MOKA DISTRICT - Rural. . . . .                                     | 21,787 | 14,353  | 1,967       | 2,867 | 375   | 2,216 | 9       |            |
| Camp Thorel VCA. . . . .   | 579    | 374   | 47          | 120   | 11    | 26    | 1       |            |
| Dagotière VCA. . . . .   | 1,976  | 1,312   | 175         | 269   | 39    | 181   | -       |            |
| Dubreuil VCA-West (East in Flacq). . . . .                         | 692    | 588   | 5           | 34    | 49    | 16    | -       |            |
| Espérance VCA. . . . .   | 493    | 244   | 20          | 96    | 19    | 114   | -       |            |
| La Laura - Malenga VCA. . . . .                                    | 341    | 230   | 16          | 82    | 6     | 7     | -       |            |
| L'Avenir VCA. . . . .  | 709    | 457   | 95          | 129   | 13    | 15    | -       |            |
| Médine - Camp de Masque VCA-West. . . . .                          | 399    | 315   | 31          | 44    | 6     | 3     | -       |            |
| Melrose VCA. . . . .   | 528    | 439   | 16          | 58    | 13    | 2     | -       |            |
| Moka VCA-East(West in Pl.Wilhems). . . . .                         | 2,439  | 1,632   | 327         | 378   | 23    | 79    | -       |            |
| Montagne Blanche VCA-West. . . . .                                 | 2,118  | 1,549   | 111         | 356   | 68    | 31    | 3       |            |
| Pailles VCA. . . . .   | 3,042  | 1,656   | 379         | 229   | 41    | 734   | 3       |            |
| Providence VCA. . . . .  | 872    | 592   | 44          | 200   | 4     | 32    | -       |            |
| Quartier Militaire VCA. . . . .                                    | 1,762  | 919   | 102         | 187   | 16    | 538   | -       |            |
| Nouvelle Decouverte VCA. . . . .                                   | 814    | 639   | 38          | 85    | 30    | 22    | -       |            |
| St Julien d'Hotman VCA-West. . . . .                               | 28     | 21  | -           | 5     | 1     | 1     | -       |            |
| St Pierre VCA. . . . .   | 4,380  | 2,935   | 511         | 521   | 23    | 388   | 2       |            |
| Verdun VCA. . . . .  | 615    | 451   | 50          | 74    | 13    | 27    | -       |            |
| BLACK RIVER DISTRICT. . . . .                                      | 21,025 | 11,354  | 1,932       | 2,946 | 575   | 4,202 | 16      |            |
| BLACK RIVER DISTRICT - Urban. . . . .                              | 6,510  | 3,810   | 906         | 899   | 98    | 796   | 1       |            |
| Town of Port Louis-Ward 1 West. . . . .                            | 5,408  | 3,056   | 862         | 750   | 19    | 720   | 1       |            |
| Town of Q/Bornes-Ward 3 West. . . . .                              | 1,102  | 754   | 44          | 149   | 79    | 76    | -       |            |
| BLACK RIVER DISTRICT - Rural. . . . .                              | 14,515 | 7,544   | 1,026       | 2,047 | 477   | 3,406 | 15      |            |
| Albion VCA. . . . .  | 1,581  | 640   | 190         | 586   | 63    | 100   | 2       |            |
| Bambous VCA. . . . .   | 4,230  | 2,717   | 191         | 371   | 169   | 774   | 8       |            |
| Cascavelle VCA-West(East in P/W). . . . .                          | 673    | 450   | 49          | 64    | 8     | 101   | 1       |            |
| Case Noyale VCA. . . . .   | 485    | 126   | 5           | 1     | -     | 353   | -       |            |
| Chamarel VCA-West(East in Sav.). . . . .                           | 207    | 62  | 2           | 3     | -     | 140   | -       |            |
| Flic en Flac VCA. . . . .  | 772    | 240   | 92          | 345   | 3     | 92    | -       |            |

(1) Excluding 27 homeless households.

(2) The water needs not be heated in the bathroom.

(3) Includes households who do not regularly use hot water for bathing.

Table HHH07 - Private households(1) by geographical location and principal fuel used for heating water for bathing(2)

| Country, Districts,<br>Municipal Wards or<br>Village Council Areas | Total  | Principal fuel used for heating water for bathing |             |       |       |         |            |
|--|--------|---|-------------|-------|-------|---------|------------|
|  |        | LPG   | Electricity | Solar | Other | None(3) | Not stated |
| Grande Rivière Noire VCA . . . . .                                 | 853    | 496   | 102         | 154   | 3     | 97      | 1          |
| Gros Cailloux VCA. . . . .   | 869    | 504   | 22          | 41    | 127   | 175     | -          |
| La Gaulette VCA. . . . .   | 699    | 275   | 40          | 77    | 3     | 304     | -          |
| Le Morne VCA . . . . .   | 358    | 296   | 5           | 11    | 41    | 5       | -          |
| Petite Rivière VCA . . . . .                                       | 1,236  | 525   | 90          | 83    | 27    | 511     | -          |
| Richelieu VCA. . . . .   | 1,393  | 609   | 64          | 89    | 28    | 602     | 1          |
| Tamarin VCA. . . . .   | 1,159  | 604   | 174         | 222   | 5     | 152     | 2          |
| ISLAND OF RODRIGUES-wholly rural. . .                              | 10,988 | 2,703   | 563         | 869   | 859   | 5,994   | -          |
| Region 1 . . . . .   | 1,879  | 455   | 103         | 77    | 235   | 1,009   | -          |
| Region 2 . . . . .   | 1,500  | 309   | 32          | 87    | 43    | 1,029   | -          |
| Region 3 . . . . .   | 2,016  | 505   | 73          | 153   | 226   | 1,059   | -          |
| Region 4 . . . . .   | 1,686  | 435   | 101         | 220   | 146   | 784     | -          |
| Region 5 . . . . .   | 2,147  | 620   | 200         | 231   | 147   | 949     | -          |
| Region 6 . . . . .   | 1,760  | 379   | 54          | 101   | 62    | 1,164   | -          |
| ISLAND OF AGALEGA-wholly rural. . . .                              | 79     | -   | 2           | -     | -     | 77      | -          |

(1) Excluding 27 homeless households.

(2) The water needs not be heated in the bathroom.

(3) Includes households who do not regularly use hot water for bathing.

Table HHH08 - Private households(1) by geographical location and availability of radio, TV, Fixed telephone line, Mobile phone, Computer, and Internet access

| Country, Districts, Municipal Wards or Village Council Areas | Total Number of Private Households | Number of Private Households with |         |                      |              |          |                 |
|--|------------------------------------|-----------------------------------|---------|----------------------|--------------|----------|-----------------|
|  |                                    | Radio                             | TV      | Fixed Telephone line | Mobile Phone | Computer | Internet Access |
| REPUBLIC OF MAURITIUS . . . . .                              | 342,358                            | 310,463                           | 328,601 | 236,615              | 301,654      | 128,480  | 108,412         |
| REPUBLIC OF MAURITIUS - Urban . . . . .                      | 141,871                            | 131,681                           | 137,352 | 102,575              | 125,511      | 62,041   | 54,866          |
| REPUBLIC OF MAURITIUS - Rural . . . . .                      | 200,487                            | 178,782                           | 191,249 | 134,040              | 176,143      | 66,439   | 53,546          |
| ISLAND OF MAURITIUS . . . . .                                | 331,291                            | 301,094                           | 318,770 | 231,643              | 292,328      | 126,228  | 106,513         |
| ISLAND OF MAURITIUS - Urban . . . . .                        | 141,871                            | 131,681                           | 137,352 | 102,575              | 125,511      | 62,041   | 54,866          |
| ISLAND OF MAURITIUS - Rural . . . . .                        | 189,420                            | 169,413                           | 181,418 | 129,068              | 166,817      | 64,187   | 51,647          |
| PORT LOUIS DISTRICT-wholly urban. . . . .                    | 32,723                             | 29,743                            | 31,295  | 21,506               | 27,980       | 11,275   | 10,083          |
| Town of Port Louis-Ward 1 East . . . . .                     | 3,508                              | 3,303                             | 3,406   | 2,198                | 3,126        | 1,235    | 1,083           |
| Town of Port Louis-Ward 2 . . . . .                          | 3,720                              | 3,509                             | 3,609   | 2,575                | 3,205        | 1,370    | 1,348           |
| Town of Port Louis-Ward 3 . . . . .                          | 6,123                              | 5,580                             | 5,861   | 4,196                | 5,172        | 2,308    | 2,144           |
| Town of Port Louis-Ward 4 . . . . .                          | 5,348                              | 4,765                             | 5,083   | 3,954                | 4,553        | 2,019    | 1,847           |
| Town of Port Louis-Ward 5 . . . . .                          | 5,839                              | 5,213                             | 5,574   | 3,609                | 4,941        | 1,823    | 1,682           |
| Town of Port Louis-Ward 6 . . . . .                          | 8,185                              | 7,373                             | 7,762   | 4,974                | 6,983        | 2,520    | 1,979           |
| PAMPLEMOUSSES DISTRICT-wholly rural . . . . .                | 36,150                             | 32,897                            | 34,832  | 25,130               | 32,284       | 13,676   | 11,770          |
| Arsenal VCA . . . . .  | 781                                | 696                               | 751     | 484                  | 686          | 244      | 192             |
| Baie du Tombeau VCA . . . . .                                | 3,752                              | 3,456                             | 3,576   | 2,290                | 3,478        | 1,512    | 1,421           |
| Calebasses VCA . . . . .                                     | 1,263                              | 1,137                             | 1,209   | 891                  | 1,130        | 473      | 366             |
| Congomah VCA . . . . .                                       | 499                                | 474                               | 487     | 381                  | 445          | 146      | 99              |
| Crève Coeur VCA . . . . .                                    | 777                                | 712                               | 745     | 618                  | 670          | 306      | 257             |
| D'Épinay VCA . . . . .                                       | 1,437                              | 1,340                             | 1,386   | 1,040                | 1,266        | 546      | 369             |
| Fond du Sac VCA . . . . .                                    | 1,353                              | 1,183                             | 1,303   | 1,044                | 1,135        | 533      | 385             |
| Grand Baie VCA-West(East in R/R) . . . . .                   | 776                                | 675                               | 757     | 592                  | 733          | 474      | 640             |
| Le Hochet VCA . . . . .                                      | 4,038                              | 3,708                             | 3,896   | 2,729                | 3,577        | 1,484    | 1,286           |
| Long Mountain VCA . . . . .                                  | 1,923                              | 1,772                             | 1,877   | 1,473                | 1,683        | 821      | 745             |
| Mapou VCA South(North in R/R) . . . . .                      | 75                                 | 70                                | 71      | 55                   | 72           | 40       | 24              |
| Morcellement St André VCA . . . . .                          | 1,538                              | 1,443                             | 1,480   | 1,227                | 1,332        | 638      | 518             |
| Notre Dame VCA . . . . .                                     | 1,128                              | 972                               | 1,078   | 759                  | 967          | 360      | 264             |
| Pamplemousses VCA . . . . .                                  | 2,374                              | 2,148                             | 2,287   | 1,457                | 2,188        | 840      | 680             |
| Piton VCA-West(East in R/R) . . . . .                        | 413                                | 350                               | 393     | 287                  | 364          | 129      | 93              |
| Plaine des Papayes VCA . . . . .                             | 1,958                              | 1,868                             | 1,914   | 1,340                | 1,728        | 795      | 736             |
| Pointe aux Piments VCA . . . . .                             | 2,473                              | 2,279                             | 2,390   | 1,479                | 2,204        | 884      | 859             |
| Terre Rouge VCA . . . . .                                    | 2,793                              | 2,431                             | 2,642   | 1,622                | 2,485        | 792      | 588             |
| Triplet VCA . . . . .  | 6,190                              | 5,631                             | 6,008   | 4,603                | 5,576        | 2,457    | 2,113           |
| Villebague VCA-West(East in R/R) . . . . .                   | 609                                | 552                               | 582     | 469                  | 559          | 202      | 135             |
| R. DU REMPART DISTRICT-wholly rural . . . . .                | 29,373                             | 26,292                            | 28,202  | 20,945               | 25,805       | 10,275   | 8,522           |
| Amaury VCA-North(South in Flacq) . . . . .                   | 743                                | 628                               | 709     | 549                  | 602          | 224      | 128             |
| Amitié VCA-East(West in Pamp) . . . . .                      | 571                                | 513                               | 541     | 426                  | 504          | 228      | 174             |
| Belle Vue Maurel VCA-South . . . . .                         | 1,196                              | 1,065                             | 1,151   | 934                  | 1,062        | 458      | 318             |
| Cap Malheureux VCA . . . . .                                 | 1,518                              | 1,409                             | 1,493   | 1,120                | 1,402        | 622      | 538             |
| Cottage VCA . . . . .  | 1,123                              | 1,023                             | 1,069   | 812                  | 1,013        | 395      | 290             |
| Espérance Trébuchet VCA . . . . .                            | 604                                | 553                               | 594     | 496                  | 521          | 218      | 151             |
| Goodlands VCA . . . . .                                      | 5,591                              | 5,027                             | 5,382   | 3,829                | 4,841        | 1,896    | 1,494           |
| Grand Baie VCA-East(West in Pamp) . . . . .                  | 2,940                              | 2,741                             | 2,868   | 2,199                | 2,646        | 1,208    | 1,447           |

(refer to page 387)

(1) Excluding 27 homeless households.

Table HHH08 - Private households(1) by geographical location and availability of radio, TV, Fixed telephone line, Mobile phone, Computer, and Internet access

| Country, Districts, Municipal Wards or Village Council Areas | Total Number of Private Households | Number of Private Households with |        |                      |              |          |                 |
|--|------------------------------------|-----------------------------------|--------|----------------------|--------------|----------|-----------------|
|  |                                    | Radio                             | TV     | Fixed Telephone line | Mobile Phone | Computer | Internet Access |
| Grand Gaube VCA. . . . .                                     | 2,177                              | 1,901                             | 2,066  | 1,302                | 1,911        | 579      | 500             |
| Mapou VCA-North (South in Pamp). . . . .                     | 369                                | 317                               | 353    | 216                  | 340          | 85       | 59              |
| Petit Raffray VCA. . . . .                                   | 2,401                              | 2,189                             | 2,301  | 1,781                | 2,149        | 799      | 651             |
| Piton VCA-East(West in Pamp) . . . . .                       | 975                                | 894                               | 938    | 781                  | 857          | 398      | 363             |
| Plaines des Roches VCA-North . . . . .                       | 1,032                              | 902                               | 978    | 792                  | 915          | 395      | 279             |
| Poudre d'Or Hamlet VCA . . . . .                             | 635                                | 571                               | 608    | 472                  | 559          | 231      | 160             |
| Poudre d'Or VCA. . . . .                                     | 1,114                              | 959                               | 1,067  | 691                  | 979          | 263      | 222             |
| Rivière du Rempart VCA . . . . .                             | 2,955                              | 2,580                             | 2,830  | 2,143                | 2,534        | 1,136    | 801             |
| Roche Terre VCA. . . . .                                     | 872                                | 817                               | 853    | 618                  | 762          | 311      | 227             |
| Roches Noires VCA-North. . . . .                             | 1,509                              | 1,337                             | 1,430  | 1,051                | 1,304        | 479      | 422             |
| The Vale VCA . . . . .                                       | 1,027                              | 845                               | 952    | 715                  | 885          | 341      | 291             |
| Villebague VCA-East. . . . .                                 | 21                                 | 21                                | 19     | 18                   | 19           | 9        | 7               |
| FLACQ DISTRICT-wholly rural . . . . .                        | 36,625                             | 32,106                            | 34,909 | 24,936               | 31,584       | 11,220   | 8,044           |
| Amaury VCA-South(North in RR). . . . .                       | 91                                 | 70                                | 82     | 47                   | 73           | 14       | 6               |
| Bel Air Riv. Sèche VCA . . . . .                             | 4,845                              | 4,040                             | 4,601  | 3,034                | 4,083        | 1,222    | 736             |
| Bon Accueil VCA. . . . .                                     | 1,616                              | 1,417                             | 1,547  | 1,211                | 1,331        | 579      | 377             |
| Brisée Verdrière VCA-South(N.in RR) . . . . .                | 2,023                              | 1,793                             | 1,930  | 1,523                | 1,751        | 716      | 498             |
| Camp de Masque Pavé VCA. . . . .                             | 1,112                              | 964                               | 1,034  | 802                  | 974          | 333      | 226             |
| Camp de Masque VCA . . . . .                                 | 711                                | 648                               | 691    | 533                  | 650          | 273      | 185             |
| Camp Ithier VCA. . . . .                                     | 1,135                              | 967                               | 1,094  | 760                  | 993          | 385      | 282             |
| Centre de Flacq VCA. . . . .                                 | 4,366                              | 4,001                             | 4,223  | 3,060                | 3,831        | 1,652    | 1,230           |
| Clémencia VCA. . . . .                                       | 486                                | 373                               | 460    | 286                  | 412          | 94       | 45              |
| Écroignard VCA . . . . .                                     | 1,662                              | 1,550                             | 1,618  | 1,187                | 1,435        | 434      | 266             |
| Grand River South-East VCA . . . . .                         | 552                                | 479                               | 516    | 319                  | 488          | 121      | 113             |
| Lalmatie VCA-East(West in Moka). . . . .                     | 2,750                              | 2,472                             | 2,612  | 2,037                | 2,395        | 1,022    | 879             |
| Laventure VCA. . . . .                                       | 1,667                              | 1,473                             | 1,573  | 1,157                | 1,446        | 557      | 376             |
| Mare La Chaux VCA. . . . .                                   | 521                                | 424                               | 488    | 392                  | 442          | 147      | 110             |
| Médine Camp de Masque East VCA . . . . .                     | 1,473                              | 1,367                             | 1,431  | 1,090                | 1,239        | 502      | 386             |
| Montagne Blanche VCA - East. . . . .                         | 293                                | 261                               | 280    | 205                  | 270          | 104      | 72              |
| Olivia VCA . . . . .   | 947                                | 784                               | 885    | 578                  | 813          | 184      | 121             |
| Plaines des Roches VCA - South . . . . .                     | 75                                 | 68                                | 74     | 57                   | 61           | 25       | 15              |
| Poste de Flacq VCA . . . . .                                 | 2,334                              | 2,030                             | 2,250  | 1,412                | 2,076        | 545      | 471             |
| Quatre Cocos VCA . . . . .                                   | 1,578                              | 1,441                             | 1,502  | 1,020                | 1,367        | 401      | 272             |
| Quatre Soeurs VCA. . . . .                                   | 914                                | 722                               | 826    | 544                  | 757          | 195      | 130             |
| Queen Victoria VCA . . . . .                                 | 823                                | 729                               | 805    | 556                  | 718          | 218      | 107             |
| Sébastopol VCA . . . . .                                     | 1,445                              | 1,265                             | 1,364  | 941                  | 1,244        | 410      | 281             |
| St Julien (Haut de Flacq) VCA-East . . . . .                 | 679                                | 643                               | 654    | 449                  | 616          | 273      | 228             |
| St Julien D'Hotman VCA-East. . . . .                         | 960                                | 849                               | 911    | 692                  | 819          | 387      | 293             |
| Trou D'Eau Douce VCA . . . . .                               | 1,567                              | 1,276                             | 1,458  | 1,014                | 1,307        | 421      | 339             |
| GRAND PORT DISTRICT-wholly rural. . . . .                    | 30,360                             | 27,091                            | 28,931 | 21,140               | 26,421       | 9,926    | 7,633           |
| Bambous Virieux VCA. . . . .                                 | 429                                | 238                               | 371    | 157                  | 359          | 61       | 33              |
| Bananes VCA. . . . .   | 179                                | 154                               | 169    | 124                  | 157          | 40       | 19              |
| Beau Vallon VCA. . . . .                                     | 2,002                              | 1,637                             | 1,877  | 1,213                | 1,722        | 633      | 540             |
| Bois des Amourettes VCA. . . . .                             | 483                                | 439                               | 447    | 269                  | 396          | 92       | 53              |
| Cluny VCA. . . . .   | 432                                | 381                               | 399    | 274                  | 374          | 103      | 74              |

(refer to page 382)

(1) Excluding 27 homeless households.

Table HHH08 - Private households(1) by geographical location and availability of radio, TV, Fixed telephone line, Mobile phone, Computer, and Internet access

| Country, Districts, Municipal Wards or Village Council Areas | Total Number of Private Households | Number of Private Households with |         |                      |              |          |                 |
|--|------------------------------------|-----------------------------------|---------|----------------------|--------------|----------|-----------------|
|  |                                    | Radio                             | TV      | Fixed Telephone line | Mobile Phone | Computer | Internet Access |
| Grand Bel Air VCA. . . . .                                   | 403                                | 359                               | 387     | 273                  | 341          | 158      | 95              |
| Grand Sable VCA. . . . .                                     | 557                                | 445                               | 491     | 327                  | 469          | 94       | 61              |
| L'Escalier VCA - East. . . . .                               | 2,268                              | 1,988                             | 2,155   | 1,560                | 1,954        | 677      | 525             |
| Mahébourg VCA. . . . .                                       | 4,320                              | 3,898                             | 4,142   | 3,125                | 3,650        | 1,450    | 1,225           |
| Mare Chicose VCA . . . . .                                   | 90                                 | 77                                | 79      | 58                   | 80           | 21       | 11              |
| Mare d'Albert VCA. . . . .                                   | 1,295                              | 1,173                             | 1,251   | 997                  | 1,154        | 456      | 338             |
| Mare Tabac VCA . . . . .                                     | 723                                | 650                               | 703     | 505                  | 670          | 265      | 130             |
| New Grove VCA. . . . .                                       | 2,830                              | 2,579                             | 2,736   | 2,126                | 2,568        | 1,133    | 860             |
| Nouvelle France VCA. . . . .                                 | 1,922                              | 1,719                             | 1,821   | 1,349                | 1,704        | 664      | 503             |
| Old Grand Port VCA . . . . .                                 | 853                                | 731                               | 786     | 494                  | 713          | 171      | 134             |
| Petit Bel Air VCA. . . . .                                   | 346                                | 323                               | 335     | 272                  | 299          | 92       | 91              |
| Plaine Magnien VCA . . . . .                                 | 2,677                              | 2,419                             | 2,553   | 1,868                | 2,320        | 855      | 635             |
| Rivière des Créoles VCA. . . . .                             | 838                                | 765                               | 808     | 554                  | 727          | 224      | 201             |
| Riv. du Poste VCA-East . . . . .                             | 348                                | 315                               | 336     | 262                  | 303          | 125      | 78              |
| Rose Belle VCA . . . . .                                     | 3,202                              | 3,003                             | 3,087   | 2,492                | 2,807        | 1,325    | 1,244           |
| St Hubert VCA. . . . .                                       | 822                                | 689                               | 752     | 507                  | 660          | 207      | 95              |
| Trois Boutiques VCA. . . . .                                 | 1,989                              | 1,856                             | 1,935   | 1,378                | 1,780        | 575      | 332             |
| Union Park VCA . . . . .                                     | 1,352                              | 1,253                             | 1,311   | 956                  | 1,214        | 505      | 356             |
| SAVANNE DISTRICT-wholly rural . . . . .                      | 18,992                             | 17,105                            | 18,185  | 12,531               | 15,637       | 5,638    | 4,617           |
| Baie du Cap VCA. . . . .                                     | 663                                | 593                               | 637     | 365                  | 534          | 122      | 100             |
| Bel Ombre VCA. . . . .                                       | 650                                | 554                               | 616     | 331                  | 581          | 122      | 111             |
| Bénarès VCA. . . . .   | 673                                | 573                               | 639     | 335                  | 555          | 116      | 87              |
| Bois Chéri VCA . . . . .                                     | 929                                | 879                               | 907     | 671                  | 838          | 271      | 174             |
| Britannia VCA. . . . .                                       | 340                                | 321                               | 334     | 234                  | 313          | 109      | 79              |
| Camp Diable VCA. . . . .                                     | 1,359                              | 1,131                             | 1,239   | 827                  | 1,089        | 432      | 294             |
| Chamouny VCA . . . . .                                       | 1,321                              | 1,224                             | 1,293   | 949                  | 1,170        | 439      | 344             |
| Chemin Grenier VCA . . . . .                                 | 3,416                              | 3,034                             | 3,280   | 2,322                | 2,948        | 1,007    | 878             |
| Grand Bois VCA . . . . .                                     | 2,106                              | 1,930                             | 2,036   | 1,462                | 1,896        | 547      | 417             |
| L'Escalier VCA-West(East in G/P) . . . . .                   | 5                                  | 5                                 | 5       | 5                    | 4            | 4        | 3               |
| Rivière des Anguilles VCA. . . . .                           | 2,686                              | 2,454                             | 2,601   | 1,812                | 2,345        | 954      | 817             |
| Rivière du Poste VCA - West. . . . .                         | 232                                | 207                               | 224     | 172                  | 200          | 80       | 67              |
| Saint Aubin VCA. . . . .                                     | 351                                | 323                               | 343     | 219                  | 333          | 109      | 101             |
| Souillac VCA . . . . .                                       | 1,299                              | 1,182                             | 1,228   | 816                  | 1,150        | 451      | 363             |
| Surinam VCA. . . . .   | 2,962                              | 2,695                             | 2,803   | 1,881                | 2,574        | 875      | 782             |
| PLAINES WILHEMS DISTRICT. . . . .                            | 103,921                            | 96,814                            | 100,843 | 77,422               | 92,638       | 48,504   | 42,598          |
| PLAINES WILHEMS DISTRICT - Urban. . . . .                    | 102,303                            | 95,468                            | 99,344  | 76,410               | 91,181       | 47,847   | 42,033          |
| Town of B-Bassin/R-Hill. . . . .                             | 29,339                             | 27,350                            | 28,459  | 21,389               | 25,880       | 13,588   | 11,972          |
| Town of B-Bassin/R-Hill-Ward 1. . . . .                      | 6,970                              | 6,359                             | 6,726   | 4,696                | 6,006        | 2,648    | 2,045           |
| Town of B-Bassin/R-Hill-Ward 2. . . . .                      | 7,762                              | 7,224                             | 7,496   | 5,510                | 6,962        | 3,602    | 3,184           |
| Town of B-Bassin/R-Hill-Ward 3. . . . .                      | 6,595                              | 6,129                             | 6,365   | 4,979                | 5,692        | 3,253    | 3,004           |
| Town of B-Bassin/R-Hill-Ward 4. . . . .                      | 8,012                              | 7,638                             | 7,872   | 6,204                | 7,220        | 4,085    | 3,739           |
| Town of Quatre Bornes. . . . .                               | 21,148                             | 19,628                            | 20,639  | 16,304               | 19,039       | 10,653   | 9,952           |
| Town of Q-Bornes-Ward 1 . . . . .                            | 6,614                              | 6,170                             | 6,464   | 5,284                | 5,873        | 3,488    | 3,342           |
| Town of Q-Bornes-Ward 2 . . . . .                            | 6,546                              | 6,075                             | 6,381   | 5,409                | 5,964        | 3,974    | 4,001           |
| Town of Q-Bornes-Ward 3 East. . . . .                        | 7,988                              | 7,383                             | 7,794   | 5,611                | 7,202        | 3,191    | 2,609           |

(refer to page 383)

(1) Excluding 27 homeless households.

Table HHH08 - Private households(1) by geographical location and availability of radio, TV, Fixed telephone line, Mobile phone, Computer, and Internet access

| Country, Districts, Municipal Wards or Village Council Areas | Total Number of Private Households | Number of Private Households with |        |                      |              |          |                 |
|--|------------------------------------|-----------------------------------|--------|----------------------|--------------|----------|-----------------|
|  |                                    | Radio                             | TV     | Fixed Telephone line | Mobile Phone | Computer | Internet Access |
| Town of Vac/Phoenix. . . . .                                 | 29,081                             | 27,151                            | 28,211 | 21,911               | 25,835       | 13,169   | 10,875          |
| Town of Vac/Phoenix-Ward 1. . . . .                          | 7,916                              | 7,317                             | 7,660  | 5,748                | 6,940        | 3,363    | 2,696           |
| Town of Vac/Phoenix-Ward 2. . . . .                          | 7,282                              | 6,892                             | 7,104  | 5,561                | 6,443        | 3,325    | 2,626           |
| Town of Vac/Phoenix-Ward 3. . . . .                          | 6,566                              | 6,301                             | 6,440  | 5,315                | 5,936        | 3,468    | 2,940           |
| Town of Vac/Phoenix-Ward 4 West . . . . .                    | 7,317                              | 6,641                             | 7,007  | 5,287                | 6,516        | 3,013    | 2,613           |
| Town of Curepipe . . . . .                                   | 22,735                             | 21,339                            | 22,035 | 16,806               | 20,427       | 10,437   | 9,234           |
| Town of Curepipe-Ward 1 . . . . .                            | 7,353                              | 6,916                             | 7,133  | 5,325                | 6,607        | 3,430    | 2,943           |
| Town of Curepipe-Ward 2 West. . . . .                        | 7,059                              | 6,620                             | 6,847  | 5,273                | 6,320        | 3,270    | 2,920           |
| Town of Curepipe-Ward 3 . . . . .                            | 8,323                              | 7,803                             | 8,055  | 6,208                | 7,500        | 3,737    | 3,371           |
| PLAINES WILHEMS DISTRICT - Rural. . . . .                    | 1,618                              | 1,346                             | 1,499  | 1,012                | 1,457        | 657      | 565             |
| Midlands VCA . . . . .                                       | 1,422                              | 1,232                             | 1,307  | 916                  | 1,265        | 486      | 364             |
| Moka VCA-West(East in Moka). . . . .                         | 196                                | 114                               | 192    | 96                   | 192          | 171      | 201             |
| MOKA DISTRICT . . . . .                                      | 22,122                             | 20,256                            | 21,292 | 15,572               | 19,724       | 8,252    | 6,369           |
| MOKA DISTRICT - Urban . . . . .                              | 335                                | 322                               | 323    | 255                  | 293          | 130      | 92              |
| Town of Curepipe-Ward 2 East . . . . .                       | 1                                  | 1                                 | 1      | -                    | -            | -        | -               |
| Town of Vac/Phoenix-Ward 4 East. . . . .                     | 334                                | 321                               | 322    | 255                  | 293          | 130      | 92              |
| MOKA DISTRICT - Rural . . . . .                              | 21,787                             | 19,934                            | 20,969 | 15,317               | 19,431       | 8,122    | 6,277           |
| Camp Thorel VCA. . . . .                                     | 579                                | 525                               | 561    | 431                  | 520          | 211      | 181             |
| Dagotière VCA. . . . .                                       | 1,976                              | 1,778                             | 1,890  | 1,362                | 1,778        | 744      | 499             |
| Dubreuil VCA-West (East in Flacq). . . . .                   | 692                                | 587                               | 633    | 309                  | 609          | 120      | 105             |
| Espérance VCA. . . . .                                       | 493                                | 455                               | 469    | 313                  | 439          | 169      | 91              |
| La Laura - Malenga VCA . . . . .                             | 341                                | 301                               | 330    | 243                  | 314          | 106      | 58              |
| L'Avenir VCA . . . . .                                       | 709                                | 655                               | 692    | 528                  | 645          | 294      | 273             |
| Médine - Camp de Masque VCA-West . . . . .                   | 399                                | 391                               | 393    | 291                  | 356          | 167      | 158             |
| Melrose VCA. . . . .   | 528                                | 509                               | 514    | 404                  | 477          | 192      | 93              |
| Moka VCA-East(West in Pl.Wilhems). . . . .                   | 2,439                              | 2,297                             | 2,376  | 1,943                | 2,187        | 1,237    | 1,132           |
| Montagne Blanche VCA-West. . . . .                           | 2,118                              | 1,910                             | 2,025  | 1,437                | 1,859        | 652      | 457             |
| Pailles VCA. . . . .   | 3,042                              | 2,803                             | 2,916  | 2,069                | 2,780        | 1,155    | 823             |
| Providence VCA . . . . .                                     | 872                                | 818                               | 845    | 645                  | 809          | 340      | 250             |
| Quartier Militaire VCA . . . . .                             | 1,762                              | 1,511                             | 1,633  | 1,068                | 1,530        | 491      | 350             |
| Nouvelle Découverte VCA. . . . .                             | 814                                | 745                               | 806    | 618                  | 737          | 281      | 226             |
| St Julien d'Hotman VCA-West. . . . .                         | 28                                 | 27                                | 25     | 19                   | 26           | 8        | 6               |
| St Pierre VCA. . . . .                                       | 4,380                              | 4,069                             | 4,268  | 3,222                | 3,851        | 1,721    | 1,419           |
| Verdun VCA . . . . .   | 615                                | 553                               | 593    | 415                  | 516          | 232      | 156             |
| BLACK RIVER DISTRICT. . . . .                                | 21,025                             | 18,790                            | 20,281 | 12,461               | 19,255       | 7,462    | 6,877           |
| BLACK RIVER DISTRICT - Urban. . . . .                        | 6,510                              | 6,148                             | 6,390  | 4,404                | 6,057        | 2,789    | 2,658           |
| Town of Port Louis-Ward 1 West . . . . .                     | 5,408                              | 5,113                             | 5,316  | 3,613                | 5,040        | 2,403    | 2,372           |
| Town of Q/Bornes-Ward 3 West . . . . .                       | 1,102                              | 1,035                             | 1,074  | 791                  | 1,017        | 386      | 286             |
| BLACK RIVER DISTRICT - Rural. . . . .                        | 14,515                             | 12,642                            | 13,891 | 8,057                | 13,198       | 4,673    | 4,219           |
| Albion VCA . . . . .   | 1,581                              | 1,428                             | 1,528  | 1,012                | 1,485        | 845      | 843             |
| Bambous VCA. . . . .   | 4,230                              | 3,698                             | 4,025  | 2,005                | 3,837        | 933      | 654             |
| Cascavelle VCA-West(East in P/W) . . . . .                   | 673                                | 568                               | 658    | 373                  | 613          | 153      | 92              |
| Case Noyale VCA. . . . .                                     | 485                                | 365                               | 442    | 179                  | 427          | 85       | 89              |
| Chamarel VCA-West(East in Sav.). . . . .                     | 207                                | 188                               | 194    | 96                   | 188          | 26       | 19              |
| Flic en Flac VCA . . . . .                                   | 772                                | 710                               | 754    | 580                  | 740          | 427      | 455             |

(refer to page 384)

(1) Excluding 27 homeless households.

Table HHH08 - Private households(1) by geographical location and availability of radio, TV, Fixed telephone line, Mobile phone, Computer, and Internet access




| Country, Districts,<br>Municipal Wards or<br>Village Council Areas | Total<br>Number of<br>Private<br>Households | Number of Private Households with |       |                            |                 |          |                    |
|--|---|-----------------------------------|-------|----------------------------|-----------------|----------|--------------------|
|  |   | Radio                             | TV    | Fixed<br>Telephone<br>line | Mobile<br>Phone | Computer | Internet<br>Access |
| Grande Rivière Noire VCA . . . . .                                 | 853   | 702                               | 812   | 518                        | 761             | 388      | 420                |
| Gros Cailloux VCA. . . . .   | 869   | 717                               | 838   | 506                        | 763             | 189      | 170                |
| La Gaulette VCA. . . . .   | 699   | 613                               | 669   | 417                        | 626             | 257      | 215                |
| Le Morne VCA . . . . .   | 358   | 345                               | 336   | 120                        | 333             | 42       | 18                 |
| Petite Rivière VCA . . . . .                                       | 1,236                                       | 1,128                             | 1,185 | 709                        | 1,106           | 273      | 188                |
| Richelieu VCA. . . . .   | 1,393                                       | 1,211                             | 1,317 | 629                        | 1,235           | 335      | 203                |
| Tamarin VCA. . . . .   | 1,159                                       | 969                               | 1,133 | 913                        | 1,084           | 720      | 853                |
| ISLAND OF RODRIGUES-wholly rural. . .                              | 10,988                                      | 9,313                             | 9,759 | 4,969                      | 9,251           | 2,243    | 1,899              |
| Region 1 . . . . .   | 1,879                                       | 1,596                             | 1,659 | 815                        | 1,560           | 326      | 289                |
| Region 2 . . . . .   | 1,500                                       | 1,283                             | 1,329 | 676                        | 1,239           | 224      | 176                |
| Region 3 . . . . .   | 2,016                                       | 1,682                             | 1,773 | 898                        | 1,706           | 374      | 197                |
| Region 4 . . . . .   | 1,686                                       | 1,443                             | 1,511 | 811                        | 1,398           | 368      | 328                |
| Region 5 . . . . .   | 2,147                                       | 1,801                             | 1,914 | 938                        | 1,835           | 569      | 612                |
| Region 6 . . . . .   | 1,760                                       | 1,508                             | 1,573 | 831                        | 1,513           | 382      | 297                |
| ISLAND OF AGALEGA-wholly rural. . . .                              | 79  | 56                                | 72    | 3                          | 75              | -        | -                  |

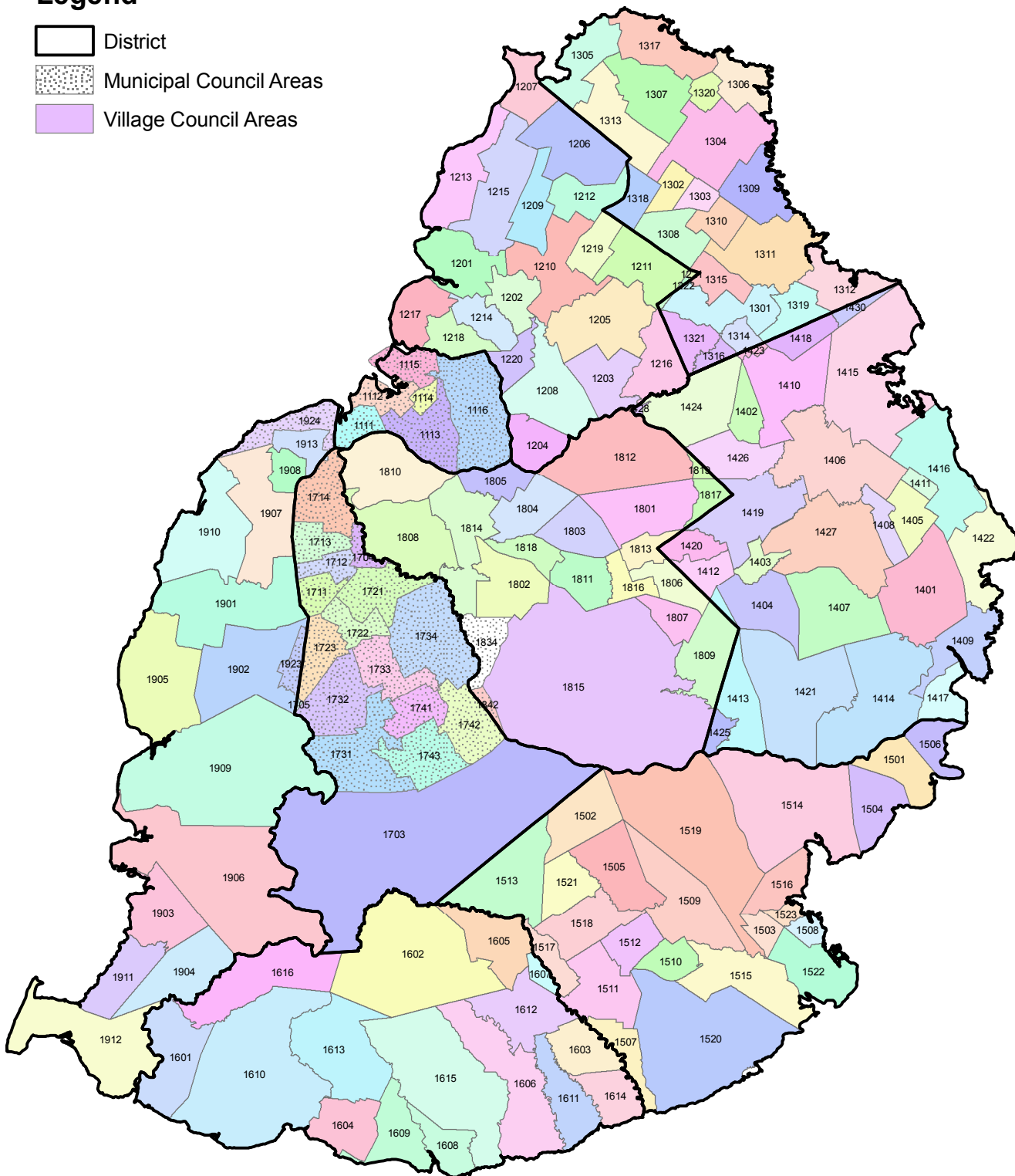
(1) Excluding 27 homeless households.

Revised  
(refer to page 385)

# Map of Island of Mauritius showing Municipal and Village Councils Areas by District

## Legend

-  District
-  Municipal Council Areas
-  Village Council Areas





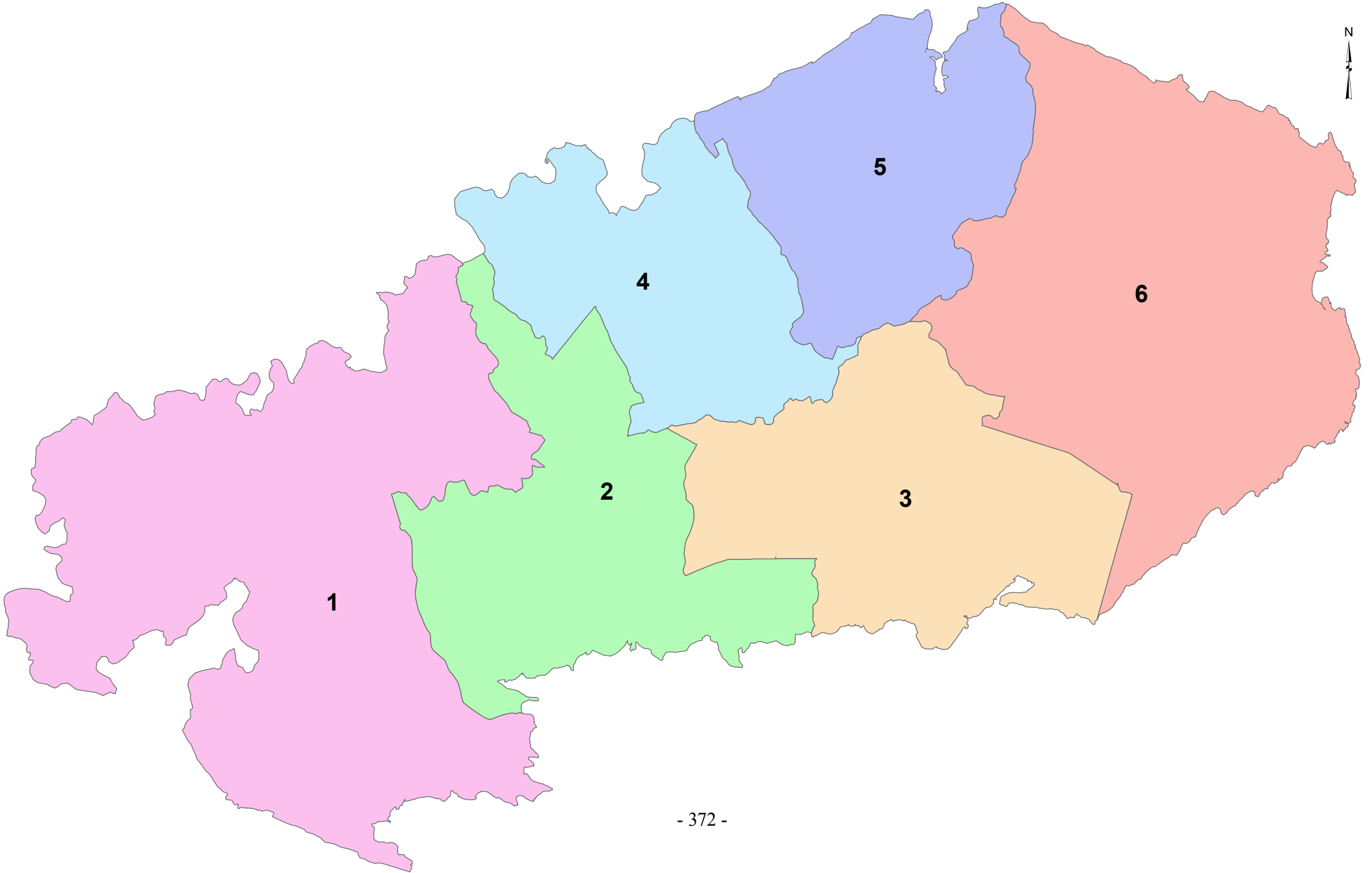
## Description of codes of Municipal and Village Council Areas shown at Appendix I

| <b>Code</b> | <b>Region</b>  | <b>Code</b> | <b>Region</b>  | <b>Code</b> | <b>Region</b>   | <b>Code</b> | <b>Region</b>   |
|-------------|--|-------------|--|-------------|---|-------------|---|
|             | <i>District of Port Louis</i>  |             | <i>District of Pamplemousses (contd)</i>                               |             | <i>District of Rivière du Rempart (contd)</i>                                       |             | <i>District of Flacq (contd)</i>  |
| 1111        | Town of Port-Louis - Ward 1- East<br>(West in Black River district)                      | 1220        | Notre Dame VCA   | 1319        | Plaines des Roches VCA - North<br>(South in Flacq district)                         | 1420        | St. Julien d'Hotman VCA - East<br>(West in Moka district)   |
| 1112        | Town of Port-Louis - Ward 2  | 1221        | Amitié VCA - West<br>(East in Rivière du Rempart district)             | 1320        | Roche Terre VCA   | 1421        | Sébastopol VCA  |
| 1113        | Town of Port-Louis - Ward 3  | 1222        | Belle Vue Maurel VCA - North<br>(South in Rivière du Rempart district) | 1321        | Villebague VCA - East (West in Pamplemousses<br>district & South in Flacq district) | 1422        | Trou d'Eau Douce VCA  |
| 1114        | Town of Port-Louis - Ward 4  |             | <i>District of Rivière du Rempart</i>                                  |             | <i>District of Flacq</i>  | 1423        | Amaury VCA - South (North in Rivière du<br>Rempart district)  |
| 1115        | Town of Port-Louis - Ward 5  | 1301        | Belle Vue Maurel VCA - South<br>(North in Pamplemousses district)      | 1401        | Bel Air Rivière Sèche VCA   | 1424        | Brisée Verdière VCA - South<br>(North in Rivière du Rempart district)                               |
| 1116        | Town of Port-Louis - Ward 6  | 1302        | Cottage VCA  | 1402        | Bon Accueil VCA   | 1425        | Dubreuil VCA - East (West in Moka district)   |
|             | <i>District of Pamplemousses</i>   | 1303        | Espérance Trébuchet VCA  | 1403        | Camp de Masque VCA  | 1426        | Lalmatie VCA - East<br>(West in Moka district)  |
| 1201        | Arsenal VCA  | 1304        | Goodlands VCA  | 1404        | Camp de Masque Pavé VCA   | 1427        | Queen Victoria VCA  |
| 1202        | Calebasses VCA   | 1305        | Grand Baie VCA - East<br>(West in Pamplemousses district)              | 1405        | Camp Ithier VCA   | 1428        | Villebague VCA - South (East in Rivière du<br>Rempart district & West in Pamplemousses<br>district) |
| 1203        | Congomah VCA   | 1306        | Grand Gaube VCA  | 1406        | Centre de Flacq VCA   | 1430        | Roches Noires VCA - South<br>(North in Rivière du Rempart district)                                 |
| 1204        | Crève Coeur VCA  | 1307        | Petit Raffray VCA  | 1407        | Clémencia VCA   |             | <i>District of Grand Port</i>   |
| 1205        | D'Épinay VCA   | 1308        | Piton VCA - East<br>(West in Pamplemousses district)                   | 1408        | Écroignard VCA  | 1501        | Bambous Virieux VCA   |
| 1206        | Fond du Sac VCA  | 1309        | Poudre d'Or VCA  | 1409        | Grand River South East VCA  | 1502        | Bananes VCA   |
| 1207        | Grand Baie VCA - West<br>(East in Rivière du Rempart district)                           | 1310        | Poudre d'Or Hamlet VCA   | 1410        | Laventure VCA   | 1503        | Grand Bel Air VCA   |
| 1208        | Long Mountain VCA  | 1311        | Rivière du Rempart VCA   | 1411        | Mare la Chauz VCA   | 1504        | Bois des Amourettes VCA   |
| 1209        | Morcellement St. André VCA   | 1312        | Roches Noires VCA - North<br>(South in Flacq District)                 | 1412        | Médine Camp de Masque VCA - East<br>(West in Moka district)                         | 1505        | Cluny VCA   |
| 1210        | Pamplemousses VCA  | 1313        | The Vale VCA   | 1413        | Montagne Blanche VCA - East<br>(West in Moka district)                              | 1506        | Grand Sable VCA   |
| 1211        | Piton VCA - West<br>(East in Rivière du Rempart District)                                | 1314        | Amaury VCA - North (South in Flacq district)                           | 1414        | Olivia VCA  | 1507        | L'Escalier VCA - East (West in Savanne district)  |
| 1212        | Plaine des Papayes VCA   | 1315        | Amitié VCA - East<br>(West in Pamplemousses district)                  | 1415        | Poste de Flacq VCA  | 1508        | Mahébourg VCA   |
| 1213        | Pointe aux Piments VCA   | 1316        | Brisée Verdière VCA - North<br>(South in Flacq district)               | 1416        | Quatre Cocos VCA  | 1509        | Mare Chicose VCA  |
| 1214        | Terre Rouge VCA  | 1317        | Cap Malheureux VCA   | 1417        | Quatre Soeurs VCA   | 1510        | Mare d'Albert VCA   |
| 1215        | Triplet VCA  | 1318        | Mapou VCA - North<br>(South in Pamplemousses district)                 | 1418        | Plaines des Roches VCA - South<br>(North in Rivière du Rempart district)            | 1511        | Mare Tabac VCA  |
| 1216        | Villebague VCA - West (East in Rivière du<br>Rempart district & South in Flacq district) |             |  | 1419        | St. Julien (Haut de Flacq) VCA - East<br>(West in Moka district)                    | 1512        | New Grove VCA   |
| 1217        | Baie du Tombeau VCA  |             |  |             |   | 1513        | Nouvelle France VCA   |
| 1218        | Le Hochet VCA  |             |  |             |   |             |   |
| 1219        | Mapou VCA - South<br>(North in Rivière du Rempart district)                              |             |  |             |   |             |   |

## Description of codes of Municipal and Village Council Areas shown at Appendix I

| Code | Region   | Code | Region  | Code | Region   | Code | Region  |
|------|--|------|---|------|--|------|---|
|      | <i>District of Grand Port (contd)</i>                        |      | <i>District of Savanne (contd)</i>                                      |      | <i>District of Moka</i>  |      | <i>District of Black-River</i>  |
| 1514 | Old Grand Port VCA   | 1615 | St. Aubin VCA   | 1801 | Camp Thorel VCA  | 1901 | Bambous VCA   |
| 1515 | Plaine Magnien VCA   | 1616 | Chamarel VCA - East<br>(West in Black River district)                   | 1802 | Dagotièrè VCA  | 1902 | Cascavelle VCA - West<br>(East in Plaines Wilhems district)                 |
| 1516 | Rivière des Créoles VCA                                      |      |   | 1803 | Espérance VCA  | 1903 | Case Noyale VCA   |
| 1517 | Rivière du Poste VCA - East<br>(West in Savanne district)    |      | <i>District of Plaines Wilhems</i>                                      | 1804 | L'Avenir VCA   | 1904 | Chamarel VCA - West (East in Savanne district)                              |
| 1518 | Rose Belle VCA   | 1703 | Midlands VCA  | 1805 | La Laura - Malenga VCA   | 1905 | Flic en Flac VCA  |
| 1519 | St. Hubert VCA   | 1704 | Moka VCA - West (East in Moka district)                                 | 1806 | Médine Camp de Masque VCA - West<br>(East in Flacq district)                 | 1906 | Grande Rivière Noire VCA  |
| 1520 | Trois Boutiques VCA  | 1705 | Cascavelle VCA - East (West in Black River district)                    | 1807 | Melrose VCA  | 1907 | Gros Cailloux VCA   |
| 1521 | Union Park VCA   | 1711 | Town of Beau-Bassin/Rose-Hill - Ward 1                                  | 1808 | Moka VCA - East (West in Plaines Wilhems district)                           | 1908 | Petite Rivière VCA  |
| 1522 | Beau Vallon VCA  | 1712 | Town of Beau-Bassin/Rose-Hill - Ward 2                                  | 1809 | Montagne Blanche VCA - West<br>(East in Flacq district)                      | 1909 | Tamarin VCA   |
| 1523 | Petit Bel Air VCA  | 1713 | Town of Beau-Bassin/Rose-Hill - Ward 3                                  | 1810 | Pailles VCA  | 1910 | Albion VCA  |
|      | <i>District of Savanne</i>                                   | 1714 | Town of Beau-Bassin/Rose-Hill - Ward 4                                  | 1811 | Quartier Militaire VCA   | 1911 | La Gaulette VCA   |
| 1601 | Baie du Cap VCA  | 1721 | Town of Quatre-Bornes - Ward 1  | 1812 | Nouvelle Decouvert VCA   | 1912 | Le Morne VCA  |
| 1602 | Bois Chéri VCA   | 1722 | Town of Quatre-Bornes - Ward 2  | 1813 | St. Julien d'Hotman VCA -West<br>(East in Flacq district)                    | 1913 | Richelieu VCA   |
| 1603 | Camp Diable VCA  | 1723 | Town of Quatre-Bornes - Ward 3 - East<br>(West in Black River district) | 1814 | St. Pierre VCA   | 1923 | Town of Quatre-Bornes - Ward 3 - West<br>(East in Plaines Wilhems district) |
| 1604 | Chemin Grenier VCA   | 1731 | Town of Vacoas/Phoenix - Ward 1   | 1815 | Dubreuil VCA - West (East in Flacq district)                                 | 1924 | Town of Port-Louis - Ward 1 - West<br>(East in Port Louis district)         |
| 1605 | Grand Bois VCA   | 1732 | Town of Vacoas/Phoenix - Ward 2   | 1816 | Providence VCA   |      |   |
| 1606 | Rivière des Anguilles VCA                                    | 1733 | Town of Vacoas/Phoenix - Ward 3   | 1817 | St. Julien (Haut de Flacq) VCA - West<br>(East in Flacq district)            |      |   |
| 1607 | Rivière du Poste VCA - West<br>(East in Grand Port district) | 1734 | Town of Vacoas/Phoenix - Ward 4 - West<br>(East in Moka district)       | 1818 | Verdun VCA   |      |   |
| 1608 | Souillac VCA   | 1741 | Town of Curepipe - Ward 1   | 1819 | Lalmatie VCA - West (East in Flacq district)                                 |      |   |
| 1609 | Surinam VCA  | 1742 | Town of Curepipe - Ward 2 - West<br>(East in Moka district)             | 1834 | Town of Vacoas/Phoenix - Ward 4 - East<br>(West in Plaines Wilhems district) |      |   |
| 1610 | Bel Ombre VCA  | 1743 | Town of Curepipe - Ward 3   | 1842 | Town of Curepipe - Ward 2 - East<br>(West in Plaines Wilhems district)       |      |   |
| 1611 | Bénarès VCA  |      |   |      |  |      |   |
| 1612 | Britannia VCA  |      |   |      |  |      |   |
| 1613 | Chamouny VCA   |      |   |      |  |      |   |
| 1614 | L'Escalier VCA - West<br>(East in Grand Port district)       |      |   |      |  |      |   |

# Map of Island of Rodrigues showing six local regions



### List of localities within each local region defined for Rodrigues

| Region 1                 | Region 2         | Region 3           | Region 4            | Region 5         | Region 6                |
|--------------------------|------------------|--------------------|---------------------|------------------|-------------------------|
| Anse Nicholas            | Anse Baleine     | Bassin Cabri       | Acacia              | Anse Aux Anglais | Anse Ally               |
| Anse Quitor (Corail)     | Anse Raffin      | Bassin Gallard     | Allée Tamarin       | Baie Lascars     | Anse Femie              |
| Baie Du Nord             | Anse Tamarin     | Bassin Olive       | Baie Diamant        | Baladirou        | Baladirou               |
| Baie Lascars (West)      | Baie Malgache    | Canary             | Baie Malgache       | Camp Baptiste    | Bassin Banane           |
| Baie Manioc              | Barrage          | Canne Paul         | Barrage             | Camp Du Roi      | Batatran                |
| Baie Pistache            | Bigarade         | Citron Donis       | Camp Du Roi         | Caverne Provert  | Bel Air                 |
| Baie Topaze              | Citron Donis     | Dans Bégué         | Dans Samy           | Champs           | Brulé                   |
| Bengélique               | Citron           | Eau Claire         | Jardin Mamzelle     | Citronelle       | Chateau D'Eau           |
| Camp Pintade             | Dans Samy        | Eau Vannée         | La Bonté            | Sygangues        | Coromandel              |
| Cascade Jean Louis       | Deux Montagnes   | Lataniers          | Les Choux           | Dans Bébé        | Dans Azie               |
| Caverne Patate           | Grand Var        | Malartic           | L'Union             | Désiré           | Décidé                  |
| Corail                   | Ile Michel       | Mont Lubin         | Malabar             | Fond La Digue    | Fumier                  |
| Eau Verte                | La Ferme         | Montagne Bois Noir | Malartic            | Grand Baie       | Grande Montagne         |
| Grand La Fouche (Corail) | La Fouche Corail | Montagne Chérie    | Mon Chérie          | Crève Coeur      | Graviers                |
| Grand La Fouche (Mangue) | Mangues          | Nassola            | Montagne Charlot    | Jentac           | Crève Coeur             |
| La Ferme                 | Maréchal         | Palissade Ternel   | Montagne Cimetièrre | Malabar          | Montagne Cabris (South) |
| Les Salines              | Mont Cabris      | Parc Martin        | Montagne Tonnerre   | Mont Lubin       | Montagne Goyaves        |
| Limon                    | Papayes          | Parc Tortue        | Mourouk             | Montagne Charlot | Nassola                 |
| Mangues                  | Petit Gabriel    | Pavillon           | Baie aux Huitres    | Montagne Fanal   | Nouvelle Decouverte     |
| Manique                  | Petite Butte     | Petit Gabriel      | Petit Gabriel       | Montagne Goyaves | Oranges                 |
| Montagne Croupier        | Quatre Vents     | Pompée             | Pointe L'Herbe      | Morico           | Palissade Ternel        |
| Montagne Du Sable        | Rivière Cocos    | Port Sud Est       | Pointe Monnier      | Oranges          | Patate Théophile        |
| Montagne Plate           | Tamarin          | Sainte Famille     | Quatre Vents        | Port Mathurin    | Paté Reynieux           |
| Montagne Travers         |                  | Saint Gabriel      | Soupir              | Roseaux          | Petit Brulé             |
| Patate                   |                  | Tambes             |                     | Solitude         | Petits Graviers         |
| Petite Butte             |                  | Var Brulé          |                     | Soupir           | Pointe Cotton           |
| Piments                  |                  |                    |                     | Terre Rouge      | Rivière Banane          |
| Pistache                 |                  |                    |                     | Vainqueur        | Roche Bon Dieu          |
| Plaine Caverne           |                  |                    |                     | Vangar           | Saint D'Or              |
| Plaine Corail            |                  |                    |                     |                  | Saint Francois          |
| Plaine Mapou             |                  |                    |                     |                  | Saponnaire              |
| Reposoir                 |                  |                    |                     |                  | St Louis                |
| Vangasailles             |                  |                    |                     |                  | Tambes                  |
| Vingt Tours              |                  |                    |                     |                  | Tasman                  |
|                          |                  |                    |                     |                  | Trèfles                 |
|                          |                  |                    |                     |                  | Trois Soleils           |
|                          |                  |                    |                     |                  | Vainqueur               |



**V. FOR ALL HOUSING UNITS** (CODED 02 - 06, 08,10 of SECTION II)

**CHU1 SERIAL NO. OF HOUSING UNIT**

|  |  |
|--|--|
|  |  |
|  |  |

**CHU2 NO. OF HOUSEHOLDS IN HOUSING UNIT**

|  |  |
|--|--|
|  |  |
|  |  |

**HU1 OWNERSHIP**

Mortgaged Non mortgaged Not known

- (i) Private, Owner-occupied 1  3  5
- (ii) Private, Non owner-occupied 2  4  6
- (iii) Public 7

**HU2 OCCUPANCY**

- (i) Occupied, Principal residence 1
- (ii) Occupied, Secondary residence 2
- (iii) Vacant, for rent 3
- (iv) Vacant, for sale 4
- (v) Vacant, provided by employer 5
- (vi) Vacant, under repairs 6
- (vii) Vacant, other : ..... 7

**HU3 WATER SUPPLY (Main only)**

- (i) Piped water, inside housing unit 1
- (ii) Piped water, outside, on premises 2
- (iii) Piped water, outside, public fountain 3
- (iv) Tank-wagon (camion-citerne) 4
- (v) Well/River 5
- (vi) Other : ..... 6

**HU4 DOMESTIC WATER TANK/RESERVOIR (Main only)**

- (i) Available, roof 1
- (ii) Available, ground/underground 2
- (iii) Available, other : ..... 3
- (iv) Not Available 4

**HU5 AVAILABILITY OF ELECTRICITY**

Yes No

- (i) From CEB 1  5
- (ii) Photovoltaic 2  6
- (iii) Wind turbine/Eolienne 3  7
- (iv) Other : ..... 4  8

**HU12 FRUIT TREES**

Is there a fruit tree of bearing age on your premises? Yes  No

If «Yes», state No. of fruit trees of bearing age on premises

- |   |   |  |  |
|---|---|--|--|
| (i) Lemon <input type="text"/>          | (ii) Mandarin <input type="text"/>        | (iii) Orange <input type="text"/>          | (iv) Other citrus <input type="text"/> |
| (v) Guava <input type="text"/>          | (vi) Mango <input type="text"/>           | (vii) Pawpaw <input type="text"/>          | (viii) Coconut <input type="text"/>    |
| (ix) Longane <input type="text"/>       | (x) Avocado <input type="text"/>          | (xi) Litchi <input type="text"/>           | (xii) Bilimbi <input type="text"/>     |
| (xiii) Atte <input type="text"/>        | (xiv) Coeur de Boeuf <input type="text"/> | (xv) Grenadine <input type="text"/>        | (xvi) Grapes <input type="text"/>      |
| (xvii) Banana <input type="text"/>      | (xviii) Jackfruit <input type="text"/>    | (xix) Fruit de Citère <input type="text"/> | (xx) Corrosol <input type="text"/>     |
| (xxi) Fruit à pain <input type="text"/> | (xxii) Olive <input type="text"/>         | (xxiii) Tamarind <input type="text"/>      | (xxiv) Others <input type="text"/>     |

**HU6 TOILET FACILITIES (Main only)**

Not shared Shared

- (i) Flush toilet connected to sewerage system 1  2
- (ii) Flush toilet connected to absorption pit 3  4
- (iii) Flush toilet connected to septic tank 5  6
- (iv) Pit latrine - water seal 7  8
- (v) Pit latrine - other 9  10
- (vi) Other 11
- (vii) None 12

**HU7 BATHING FACILITIES (Main only)**

Not shared Shared

- (i) Bathroom inside with running water 1  2
- (ii) Bathroom inside without running water 3  4
- (iii) Bathroom outside with running water 5  6
- (iv) Bathroom outside without running water 7  8
- (v) None 0

**HU8 AVAILABILITY OF KITCHEN (Main only)**

Not shared Shared

- (i) Kitchen inside housing unit 1  2
- (ii) Kitchen outside housing unit 3  4
- (iii) None 0

**HU9 REFUSE DISPOSAL (Main only)**

- (i) Regular collection by authorized collector 1
- (ii) Irregular collection by authorized collector 2
- (iii) Ash pit on premises 3
- (iv) Dumped on premises 4
- (v) Dumped on the roadside 5
- (vi) Refuse used for compost 6
- (vii) Other : ..... 7

**HU10 AVAILABILITY OF OTHER AMENITIES**

Yes No

- (i) Solar Water Heater 1  5
- (ii) Water pump 2  6
- (iii) Air conditioner 3  7
- (iv) Residual Current Device (RCD or disjoncteur) 4  8

**HU11 IS THERE A KITCHEN GARDEN?**

Yes  No

- If «Yes» state area
- (i) Less than 1 perche 1
  - (ii) 1 perche and less than 2 perches 2
  - (iii) 2 perches and less than 3 perches 3
  - (iv) 3 perches and less than 4 perches 4
  - (v) 4 perches and less than 5 perches 5
  - (vi) 5 perches or more 6

**VI. HOUSEHOLDS** (CODED 02-14 of SECTION II)

**HH01 Household No.**

|  |  |  |  |  |  |  |  |  |  |  |  |
|--|--|--|--|--|--|--|--|--|--|--|--|
|  |  |  |  |  |  |  |  |  |  |  |  |
|  |  |  |  |  |  |  |  |  |  |  |  |

**HH02 Household Type**

1. Single 2. Combined 3. Part of household 4. Institutional 5. Hotel population 6. Collective quarters 7. Homeless

**HH03 Name of head of household**

Title (e.g. MR, MS, DR, HON, etc.)

Surname of Head of Household

Other Names

**HH04 No. of persons**

Total

Male

Female

**HH05 No. of rooms**

For living purposes

For business or professional purposes

**HH06 Tenure**

1. Owner 2. Tenant 3. Sub-tenant 4. Free 5. Other

**HH07 Monthly expenditure (Rs)**

Rent

Average Household expenditure

**HH08 Principal fuel used**

For Cooking\*

In Bathroom\*\*

**Principal fuel used**

\*For Cooking:

1. LPG 2. Electricity 3. Kerosene 4. Charcoal 5. Wood 6. Other

\*\*In Bathroom:

1. LPG 2. Electricity 3. Solar 4. None 5. Other

**HH09 Availability of :**

- (i) Refrigerator
- (ii) Washing machine
- (iii) Radio
- (iv) TV
- (v) Fixed telephone line
- (vi) Mobile phone
- (vii) Computer
- (viii) Internet via Computer
- (ix) Internet via other devices

**HH10 Land cultivation >= 5 perches**

(Mainly for commercial purposes)

Yes  No  Skip SEC.VII

Yes  No  Skip SEC.VII

Table HHH05 - Private households(1) by geographical location, tenure and number of persons per room used for living purposes(2)

| Country, Districts,<br>Municipal Wards or<br>Village Council Areas | Total   | Tenure and number of persons per room used for living purposes |                  |                  |       |                       |                  |                  |     |                     |                  |                  |     |
|--|---------|--|------------------|------------------|-------|-----------------------|------------------|------------------|-----|---------------------|------------------|------------------|-----|
|  |         | Owner-occupied   |                  |                  |       | Tenant and sub-tenant |                  |                  |     | Free and other      |                  |                  |     |
|  |         | No. of persons/room  |                  |                  |       | No. of persons/room   |                  |                  |     | No. of persons/room |                  |                  |     |
|  |         | <1   | >=1<br>but<br><2 | >=2<br>but<br><3 | >=3   | <1                    | >=1<br>but<br><2 | >=2<br>but<br><3 | >=3 | <1                  | >=1<br>but<br><2 | >=2<br>but<br><3 | >=3 |
| REPUBLIC OF MAURITIUS. . . . .                                     | 341,780 | 183,171  | 101,800          | 14,088           | 4,967 | 14,790                | 10,169           | 1,698            | 548 | 4,771               | 4,127            | 1,030            | 621 |
| REPUBLIC OF MAURITIUS - Urban. . . . .                             | 141,381 | 76,672   | 35,485           | 4,003            | 1,359 | 10,127                | 6,715            | 969              | 313 | 2,783               | 2,138            | 519              | 298 |
| REPUBLIC OF MAURITIUS - Rural. . . . .                             | 200,399 | 106,499  | 66,315           | 10,085           | 3,608 | 4,663                 | 3,454            | 729              | 235 | 1,988               | 1,989            | 511              | 323 |
| ISLAND OF MAURITIUS. . . . .                                       | 330,717 | 177,954  | 97,814           | 13,260           | 4,683 | 14,644                | 10,060           | 1,678            | 546 | 4,552               | 3,974            | 973              | 579 |
| ISLAND OF MAURITIUS - Urban. . . . .                               | 141,381 | 76,672   | 35,485           | 4,003            | 1,359 | 10,127                | 6,715            | 969              | 313 | 2,783               | 2,138            | 519              | 298 |
| ISLAND OF MAURITIUS - Rural. . . . .                               | 189,336 | 101,282  | 62,329           | 9,257            | 3,324 | 4,517                 | 3,345            | 709              | 233 | 1,769               | 1,836            | 454              | 281 |
| PORT LOUIS DISTRICT-wholly urban . . . . .                         | 32,671  | 13,449   | 10,726           | 1,742            | 596   | 1,744                 | 2,198            | 462              | 171 | 497                 | 703              | 241              | 142 |
| Town of Port Louis-Ward 1 East. . . . .                            | 3,505   | 1,516  | 1,112            | 128              | 60    | 174                   | 207              | 31               | 15  | 67                  | 131              | 43               | 21  |
| Town of Port Louis-Ward 2 . . . . .                                | 3,713   | 1,696  | 910              | 110              | 34    | 312                   | 380              | 97               | 23  | 76                  | 55               | 14               | 6   |
| Town of Port Louis-Ward 3 . . . . .                                | 6,117   | 2,797  | 1,857            | 328              | 96    | 375                   | 363              | 54               | 26  | 61                  | 96               | 50               | 14  |
| Town of Port Louis-Ward 4 . . . . .                                | 5,346   | 2,139  | 1,632            | 202              | 33    | 412                   | 507              | 77               | 15  | 146                 | 152              | 24               | 7   |
| Town of Port Louis-Ward 5 . . . . .                                | 5,813   | 2,104  | 2,007            | 363              | 135   | 271                   | 452              | 131              | 58  | 65                  | 117              | 61               | 49  |
| Town of Port Louis-Ward 6 . . . . .                                | 8,177   | 3,197  | 3,208            | 611              | 238   | 200                   | 289              | 72               | 34  | 82                  | 152              | 49               | 45  |
| PAMPLEMOUSSES DISTRICT-wholly rural. . . . .                       | 36,143  | 19,966   | 11,239           | 1,467            | 529   | 1,089                 | 841              | 208              | 70  | 315                 | 287              | 78               | 54  |
| Arsenal VCA . . . . .  | 781     | 311  | 338              | 50               | 16    | 13                    | 24               | 6                | 2   | 7                   | 8                | 3                | 3   |
| Baie du Tombeau VCA . . . . .                                      | 3,751   | 1,798  | 1,080            | 239              | 92    | 178                   | 137              | 51               | 26  | 58                  | 64               | 14               | 14  |
| Calebasses VCA. . . . .  | 1,263   | 681  | 401              | 53               | 18    | 43                    | 40               | 9                | 7   | 5                   | 5                | -                | 1   |
| Congomah VCA. . . . .  | 499     | 309  | 167              | 15               | 4     | 2                     | 1                | 1                | -   | -                   | -                | -                | -   |
| Crève Coeur VCA . . . . .  | 777     | 539  | 186              | 16               | 9     | 8                     | 5                | -                | -   | 2                   | 7                | -                | 5   |
| D'Épinay VCA. . . . .  | 1,437   | 851  | 436              | 55               | 13    | 30                    | 17               | 4                | 1   | 16                  | 10               | 1                | 3   |
| Fond du Sac VCA . . . . .  | 1,353   | 947  | 350              | 33               | 10    | 4                     | 4                | -                | -   | 2                   | 2                | -                | 1   |
| Grand Baie VCA-West(East in R/R) . . . . .                         | 776     | 341  | 160              | 12               | 2     | 130                   | 56               | 7                | -   | 28                  | 28               | 11               | 1   |
| Le Hochet VCA . . . . .  | 4,035   | 2,109  | 1,301            | 181              | 62    | 122                   | 146              | 39               | 7   | 32                  | 22               | 8                | 6   |
| Long Mountain VCA . . . . .  | 1,923   | 1,259  | 510              | 47               | 18    | 29                    | 32               | 5                | -   | 12                  | 5                | 3                | 3   |
| Mapou VCA South(North in R/R) . . . . .                            | 75      | 52   | 16               | -                | -     | 2                     | 1                | -                | -   | 4                   | -                | -                | -   |
| Morcellement St André VCA . . . . .                                | 1,538   | 1,045  | 394              | 31               | 16    | 19                    | 16               | 1                | -   | 8                   | 7                | 1                | -   |
| Notre Dame VCA. . . . .  | 1,128   | 556  | 420              | 49               | 54    | 15                    | 21               | 1                | -   | 4                   | 5                | 2                | 1   |
| Pamplemousses VCA . . . . .  | 2,373   | 1,346  | 703              | 68               | 20    | 114                   | 67               | 9                | 6   | 20                  | 15               | 3                | 2   |
| Piton VCA-West(East in R/R) . . . . .                              | 413     | 192  | 157              | 28               | 4     | 8                     | 10               | 1                | -   | 8                   | 3                | 2                | -   |
| Plaine des Papayes VCA. . . . .                                    | 1,958   | 1,074  | 685              | 64               | 20    | 29                    | 24               | 6                | 3   | 20                  | 29               | 2                | 2   |
| Pointe aux Piments VCA. . . . .                                    | 2,473   | 1,095  | 867              | 119              | 41    | 156                   | 71               | 14               | 1   | 43                  | 43               | 17               | 6   |
| Terre Rouge VCA . . . . .  | 2,792   | 1,172  | 1,101            | 219              | 93    | 54                    | 85               | 26               | 10  | 10                  | 11               | 8                | 3   |
| Triplet VCA . . . . .  | 6,189   | 3,901  | 1,793            | 169              | 27    | 127                   | 77               | 27               | 7   | 34                  | 22               | 2                | 3   |
| Villebague VCA-West(East in R/R) . . . . .                         | 609     | 388  | 174              | 19               | 10    | 6                     | 7                | 1                | -   | 2                   | 1                | 1                | -   |
| R. DU REMPART DISTRICT-wholly rural. . . . .                       | 29,360  | 16,783   | 9,260            | 1,212            | 419   | 648                   | 404              | 72               | 23  | 211                 | 233              | 63               | 32  |
| Amaury VCA-North(South in Flacq ) . . . . .                        | 743     | 336  | 324              | 56               | 13    | 1                     | 2                | 1                | 1   | 4                   | 5                | -                | -   |
| Amitié VCA-East(West in Pamp) . . . . .                            | 571     | 310  | 189              | 47               | 17    | 3                     | 3                | 1                | -   | -                   | 1                | -                | -   |
| Belle Vue Maurel VCA-South. . . . .                                | 1,196   | 742  | 349              | 28               | 12    | 21                    | 15               | 3                | -   | 11                  | 12               | 3                | -   |

(1) Excluding 27 homeless households.

(2) Excluding 573 households for which the number of rooms was not stated.

Table HHH05 - Private households(1) by geographical location, tenure and number of persons per room used for living purposes(2)

| Country, Districts,<br>Municipal Wards or<br>Village Council Areas | Total  | Tenure and number of persons per room used for living purposes |                  |                  |     |                       |                  |                  |     |                     |                  |                  |     |
|--|--------|--|------------------|------------------|-----|-----------------------|------------------|------------------|-----|---------------------|------------------|------------------|-----|
|  |        | Owner-occupied   |                  |                  |     | Tenant and sub-tenant |                  |                  |     | Free and other      |                  |                  |     |
|  |        | No. of persons/room  |                  |                  |     | No. of persons/room   |                  |                  |     | No. of persons/room |                  |                  |     |
|  |        | <1   | >=1<br>but<br><2 | >=2<br>but<br><3 | >=3 | <1                    | >=1<br>but<br><2 | >=2<br>but<br><3 | >=3 | <1                  | >=1<br>but<br><2 | >=2<br>but<br><3 | >=3 |
| Cap Malheureux VCA . . . . .                                       | 1,517  | 839  | 480              | 43               | 13  | 57                    | 16               | -                | -   | 26                  | 34               | 8                | 1   |
| Cottage VCA . . . . .  | 1,123  | 673  | 360              | 36               | 41  | 3                     | 6                | -                | -   | 4                   | -                | -                | -   |
| Espérance Trébuchet VCA . . . . .                                  | 604    | 409  | 185              | 3                | 2   | 2                     | 3                | -                | -   | -                   | -                | -                | -   |
| Goodlands VCA . . . . .  | 5,582  | 3,081  | 1,870            | 218              | 47  | 145                   | 94               | 20               | 12  | 36                  | 42               | 9                | 8   |
| Grand Baie VCA-East(West in Pamp) . . . . .                        | 2,940  | 1,498  | 819              | 120              | 42  | 208                   | 128              | 16               | 3   | 39                  | 49               | 10               | 8   |
| Grand Gaube VCA . . . . .  | 2,177  | 1,143  | 703              | 131              | 57  | 59                    | 18               | 5                | 1   | 23                  | 25               | 9                | 3   |
| Mapou VCA-North (South in Pamp) . . . . .                          | 369    | 205  | 122              | 16               | 2   | 14                    | 2                | -                | -   | 7                   | 1                | -                | -   |
| Petit Raffray VCA . . . . .  | 2,399  | 1,339  | 845              | 103              | 34  | 21                    | 20               | 3                | -   | 13                  | 15               | 4                | 2   |
| Piton VCA-East(West in Pamp) . . . . .                             | 975    | 625  | 289              | 27               | 9   | 13                    | 7                | -                | -   | 4                   | 1                | -                | -   |
| Plaines des Roches VCA-North. . . . .                              | 1,032  | 695  | 265              | 32               | 10  | 6                     | 4                | 2                | -   | 6                   | 7                | 3                | 2   |
| Poudre d'Or Hamlet VCA. . . . .                                    | 635    | 436  | 158              | 17               | 5   | 3                     | 6                | -                | -   | 5                   | 1                | 2                | 2   |
| Poudre d'Or VCA . . . . .  | 1,114  | 554  | 403              | 65               | 28  | 15                    | 11               | 7                | -   | 6                   | 14               | 8                | 3   |
| Rivière du Rempart VCA. . . . .                                    | 2,954  | 1,869  | 812              | 106              | 49  | 45                    | 41               | 7                | 6   | 6                   | 10               | 2                | 1   |
| Roche Terre VCA . . . . .  | 872    | 575  | 245              | 30               | 8   | 7                     | 4                | 1                | -   | 1                   | 1                | -                | -   |
| Roches Noires VCA-North . . . . .                                  | 1,509  | 861  | 477              | 90               | 22  | 12                    | 11               | 4                | -   | 13                  | 12               | 5                | 2   |
| The Vale VCA. . . . .  | 1,027  | 577  | 361              | 44               | 8   | 13                    | 13               | 2                | -   | 6                   | 3                | -                | -   |
| Villebague VCA-East . . . . .                                      | 21     | 16   | 4                | -                | -   | -                     | -                | -                | -   | 1                   | -                | -                | -   |
| FLACQ DISTRICT-wholly rural. . . . .                               | 36,601 | 19,039   | 13,044           | 2,236            | 682 | 417                   | 446              | 89               | 26  | 232                 | 275              | 63               | 52  |
| Amaury VCA-South(North in RR) . . . . .                            | 91     | 47   | 29               | 6                | 6   | -                     | -                | -                | -   | -                   | 1                | 2                | -   |
| Bel Air Riv. Sèche VCA. . . . .                                    | 4,843  | 2,523  | 1,791            | 238              | 86  | 53                    | 74               | 10               | 4   | 14                  | 31               | 10               | 9   |
| Bon Accueil VCA . . . . .  | 1,616  | 888  | 592              | 79               | 35  | 10                    | 6                | -                | 4   | 1                   | 1                | -                | -   |
| Brisée Verdrière VCA-South(N.in RR) . . . . .                      | 2,020  | 1,179  | 660              | 96               | 31  | 20                    | 10               | 3                | -   | 8                   | 12               | -                | 1   |
| Camp de Masque Pavé VCA . . . . .                                  | 1,111  | 637  | 346              | 49               | 17  | 13                    | 22               | 7                | 3   | 9                   | 6                | -                | 2   |
| Camp de Masque VCA. . . . .  | 709    | 413  | 228              | 30               | 6   | 7                     | 10               | 3                | -   | 7                   | 4                | 1                | -   |
| Camp Ithier VCA . . . . .  | 1,133  | 702  | 317              | 42               | 13  | 2                     | 2                | 2                | -   | 19                  | 22               | 6                | 6   |
| Centre de Flacq VCA . . . . .                                      | 4,364  | 2,233  | 1,418            | 219              | 61  | 164                   | 166              | 30               | 6   | 35                  | 23               | 6                | 3   |
| Clémencia VCA . . . . .  | 486    | 233  | 197              | 37               | 5   | -                     | 2                | 1                | 1   | 3                   | 7                | -                | -   |
| Écroignard VCA. . . . .  | 1,660  | 1,019  | 521              | 78               | 6   | 12                    | 14               | 5                | -   | 2                   | 3                | -                | -   |
| Grand River South-East VCA. . . . .                                | 552    | 144  | 277              | 74               | 25  | 6                     | 3                | -                | -   | 7                   | 14               | 2                | -   |
| Lalmatie VCA-East(West in Moka) . . . . .                          | 2,750  | 1,323  | 1,134            | 189              | 52  | 13                    | 23               | 5                | 1   | 5                   | 4                | 1                | -   |
| Laventure VCA . . . . .  | 1,667  | 1,033  | 518              | 51               | 35  | 8                     | 5                | 1                | -   | 5                   | 6                | 2                | 3   |
| Mare La Chauz VCA . . . . .  | 521    | 249  | 211              | 40               | 17  | -                     | 1                | -                | -   | 1                   | 1                | -                | 1   |
| Méline Camp de Masque East VCA. . . . .                            | 1,471  | 770  | 554              | 64               | 14  | 15                    | 26               | 3                | -   | 15                  | 9                | 1                | -   |
| Montagne Blanche VCA - East . . . . .                              | 293    | 204  | 66               | 7                | 10  | 1                     | 1                | 1                | -   | -                   | 1                | 1                | 1   |
| Olivia VCA. . . . .  | 946    | 334  | 380              | 153              | 37  | 7                     | 8                | 4                | 2   | 13                  | 6                | 2                | -   |
| Plaines des Roches VCA - South. . . . .                            | 75     | 52   | 20               | 1                | -   | -                     | 1                | -                | -   | -                   | 1                | -                | -   |
| Poste de Flacq VCA. . . . .  | 2,333  | 919  | 996              | 253              | 57  | 15                    | 18               | 5                | -   | 8                   | 44               | 11               | 7   |
| Quatre Cocos VCA. . . . .  | 1,577  | 699  | 596              | 160              | 63  | 12                    | 4                | 2                | -   | 10                  | 15               | 7                | 9   |
| Quatre Soeurs VCA . . . . .  | 914    | 380  | 399              | 96               | 29  | -                     | 2                | -                | -   | 4                   | 3                | 1                | -   |
| Queen Victoria VCA. . . . .  | 823    | 414  | 307              | 44               | 15  | 8                     | 17               | 2                | 2   | 6                   | 7                | 1                | -   |
| Sébastopol VCA. . . . .  | 1,440  | 723  | 540              | 109              | 24  | 8                     | 8                | -                | 2   | 7                   | 9                | 2                | 8   |

(1) Excluding 27 homeless households.

(2) Excluding 573 households for which the number of rooms was not stated.



Table HHH05 - Private households(1) by geographical location, tenure and number of persons per room used for living purposes(2)

| Country, Districts,<br>Municipal Wards or<br>Village Council Areas | Total  | Tenure and number of persons per room used for living purposes |                  |                  |     |                       |                  |                  |     |                     |                  |                  |     |
|--|--------|--|------------------|------------------|-----|-----------------------|------------------|------------------|-----|---------------------|------------------|------------------|-----|
|  |        | Owner-occupied   |                  |                  |     | Tenant and sub-tenant |                  |                  |     | Free and other      |                  |                  |     |
|  |        | No. of persons/room  |                  |                  |     | No. of persons/room   |                  |                  |     | No. of persons/room |                  |                  |     |
|  |        | <1   | >=1<br>but<br><2 | >=2<br>but<br><3 | >=3 | <1                    | >=1<br>but<br><2 | >=2<br>but<br><3 | >=3 | <1                  | >=1<br>but<br><2 | >=2<br>but<br><3 | >=3 |
| St Julien (Haut de Flacq) VCA-East.                                | 679    | 330  | 222              | 37               | 8   | 9                     | 5                | 2                | -   | 39                  | 24               | 3                | -   |
| St Julien D'Hotman VCA-East . . . . .                              | 960    | 719  | 204              | 10               | 1   | 15                    | 5                | 1                | 1   | 2                   | 2                | -                | -   |
| Trou D'Eau Douce VCA. . . . .                                      | 1,567  | 872  | 521              | 74               | 29  | 19                    | 13               | 2                | -   | 12                  | 19               | 4                | 2   |
| GRAND PORT DISTRICT-wholly rural . . .                             | 30,352 | 15,403   | 10,851           | 1,495            | 496 | 639                   | 475              | 104              | 32  | 311                 | 417              | 96               | 33  |
| Bambous Virieux VCA . . . . .                                      | 428    | 154  | 194              | 49               | 20  | 1                     | -                | -                | -   | 5                   | 4                | -                | 1   |
| Bananes VCA . . . . .  | 179    | 109  | 59               | 6                | 1   | 2                     | 1                | -                | -   | 1                   | -                | -                | -   |
| Beau Vallon VCA . . . . .  | 2,002  | 837  | 696              | 127              | 67  | 126                   | 47               | 5                | 3   | 31                  | 46               | 11               | 6   |
| Bois des Amourettes VCA . . . . .                                  | 483    | 194  | 218              | 48               | 20  | 1                     | 2                | -                | -   | -                   | -                | -                | -   |
| Cluny VCA . . . . .  | 431    | 171  | 188              | 26               | 10  | 5                     | 2                | -                | -   | 3                   | 16               | 7                | 3   |
| Grand Bel Air VCA . . . . .  | 403    | 122  | 174              | 26               | 9   | 2                     | 10               | 3                | 5   | 4                   | 34               | 10               | 4   |
| Grand Sable VCA . . . . .  | 557    | 195  | 260              | 62               | 37  | -                     | -                | -                | -   | 2                   | 1                | -                | -   |
| L'Escalier VCA - East . . . . .                                    | 2,267  | 1,398  | 690              | 65               | 28  | 33                    | 27               | 5                | 4   | 8                   | 9                | -                | -   |
| Mahébourg VCA . . . . .  | 4,320  | 2,139  | 1,432            | 182              | 42  | 158                   | 108              | 27               | 7   | 77                  | 123              | 21               | 4   |
| Mare Chicose VCA. . . . .  | 90     | 54   | 29               | 3                | 1   | -                     | -                | -                | -   | 1                   | 2                | -                | -   |
| Mare d'Albert VCA . . . . .  | 1,294  | 682  | 521              | 47               | 10  | 13                    | 14               | 1                | 1   | 2                   | 3                | -                | -   |
| Mare Tabac VCA. . . . .  | 723    | 495  | 175              | 31               | 6   | 7                     | 3                | 3                | -   | -                   | 2                | 1                | -   |
| New Grove VCA . . . . .  | 2,829  | 1,544  | 1,019            | 123              | 26  | 47                    | 30               | 6                | -   | 14                  | 13               | 5                | 2   |
| Nouvelle France VCA . . . . .                                      | 1,922  | 1,200  | 596              | 52               | 7   | 25                    | 19               | 3                | 1   | 7                   | 6                | 5                | 1   |
| Old Grand Port VCA. . . . .  | 853    | 337  | 398              | 65               | 24  | 5                     | 1                | 1                | 1   | 5                   | 13               | 1                | 2   |
| Petit Bel Air VCA . . . . .  | 346    | 111  | 193              | 21               | 2   | -                     | 5                | 1                | 2   | 2                   | 4                | 4                | 1   |
| Plaine Magnien VCA. . . . .  | 2,676  | 1,255  | 1,010            | 134              | 44  | 50                    | 67               | 12               | 2   | 52                  | 36               | 12               | 2   |
| Rivière des Créoles VCA . . . . .                                  | 838    | 346  | 381              | 73               | 20  | 2                     | 4                | 1                | -   | 4                   | 5                | 1                | 1   |
| Riv. du Poste VCA-East. . . . .                                    | 348    | 228  | 103              | 4                | 2   | 2                     | 1                | 2                | -   | 3                   | 2                | -                | 1   |
| Rose Belle VCA. . . . .  | 3,201  | 1,699  | 1,074            | 134              | 34  | 86                    | 90               | 26               | 2   | 25                  | 20               | 7                | 4   |
| St Hubert VCA . . . . .  | 822    | 283  | 356              | 85               | 39  | 31                    | 11               | 6                | 1   | 4                   | 6                | -                | -   |
| Trois Boutiques VCA . . . . .                                      | 1,989  | 1,100  | 597              | 78               | 37  | 28                    | 11               | 1                | 2   | 55                  | 68               | 11               | 1   |
| Union Park VCA. . . . .  | 1,351  | 750  | 488              | 54               | 10  | 15                    | 22               | 1                | 1   | 6                   | 4                | -                | -   |
| SAVANNE DISTRICT-wholly rural. . . . .                             | 18,989 | 10,053   | 6,382            | 950              | 345 | 358                   | 340              | 66               | 17  | 202                 | 218              | 46               | 12  |
| Baie du Cap VCA . . . . .  | 663    | 269  | 297              | 51               | 12  | 7                     | 4                | 3                | -   | 4                   | 10               | 4                | 2   |
| Bel Ombre VCA . . . . .  | 650    | 225  | 308              | 56               | 14  | 12                    | 11               | -                | -   | 12                  | 9                | 2                | 1   |
| Bénarès VCA . . . . .  | 672    | 299  | 267              | 54               | 25  | 10                    | 6                | 1                | 1   | 4                   | 4                | 1                | -   |
| Bois Chéri VCA. . . . .  | 929    | 465  | 346              | 72               | 16  | 9                     | 2                | 2                | 1   | 4                   | 8                | 4                | -   |
| Britannia VCA . . . . .  | 340    | 97   | 90               | 17               | 3   | 1                     | 2                | 1                | -   | 33                  | 79               | 16               | 1   |
| Camp Diable VCA . . . . .  | 1,359  | 704  | 530              | 61               | 29  | 12                    | 11               | 1                | 1   | 4                   | 5                | -                | 1   |
| Chamouny VCA. . . . .  | 1,320  | 910  | 324              | 33               | 14  | 13                    | 13               | 6                | -   | 1                   | 4                | 2                | -   |
| Chemin Grenier VCA. . . . .  | 3,416  | 1,973  | 1,045            | 155              | 52  | 57                    | 83               | 18               | 3   | 14                  | 12               | 3                | 1   |
| Grand Bois VCA. . . . .  | 2,106  | 1,103  | 744              | 127              | 47  | 13                    | 27               | 3                | 4   | 16                  | 18               | 3                | 1   |
| L'Escalier VCA-West(East in G/P) . . .                             | 5      | -  | -                | -                | -   | 3                     | -                | -                | -   | 2                   | -                | -                | -   |
| Rivière des Anguilles VCA . . . . .                                | 2,686  | 1,352  | 929              | 132              | 47  | 87                    | 75               | 6                | 1   | 28                  | 24               | 4                | 1   |
| Rivière du Poste VCA - West . . . . .                              | 231    | 143  | 70               | 11               | 3   | 3                     | 1                | -                | -   | -                   | -                | -                | -   |

(1) Excluding 27 homeless households.

(2) Excluding 573 households for which the number of rooms was not stated.

Table HHH05 - Private households(1) by geographical location, tenure and number of persons per room used for living purposes(2)

| Country, Districts,<br>Municipal Wards or<br>Village Council Areas | Total   | Tenure and number of persons per room used for living purposes |                  |                  |     |                       |                  |                  |     |                     |                  |                  |     |
|--|---------|--|------------------|------------------|-----|-----------------------|------------------|------------------|-----|---------------------|------------------|------------------|-----|
|  |         | Owner-occupied   |                  |                  |     | Tenant and sub-tenant |                  |                  |     | Free and other      |                  |                  |     |
|  |         | No. of persons/room  |                  |                  |     | No. of persons/room   |                  |                  |     | No. of persons/room |                  |                  |     |
|  |         | <1   | >=1<br>but<br><2 | >=2<br>but<br><3 | >=3 | <1                    | >=1<br>but<br><2 | >=2<br>but<br><3 | >=3 | <1                  | >=1<br>but<br><2 | >=2<br>but<br><3 | >=3 |
| Saint Aubin VCA . . . . .  | 351     | 159  | 116              | 7                | 4   | 13                    | 1                | 1                | -   | 43                  | 7                | -                | -   |
| Souillac VCA. . . . .  | 1,299   | 741  | 340              | 42               | 26  | 58                    | 40               | 5                | 1   | 26                  | 18               | 2                | -   |
| Surinam VCA . . . . .  | 2,962   | 1,613  | 976              | 132              | 53  | 60                    | 64               | 19               | 5   | 11                  | 20               | 5                | 4   |
| PLAINES WILHEMS DISTRICT . . . . .                                 | 103,477 | 60,782   | 23,060           | 2,050            | 673 | 8,099                 | 4,280            | 479              | 127 | 2,224               | 1,323            | 245              | 135 |
| PLAINES WILHEMS DISTRICT - Urban . . . . .                         | 101,865 | 59,896   | 22,644           | 1,975            | 643 | 8,058                 | 4,257            | 475              | 125 | 2,118               | 1,307            | 240              | 127 |
| Town of B-Bassin/R-Hill . . . . .                                  | 29,225  | 16,809   | 6,109            | 609              | 232 | 2,638                 | 1,375            | 154              | 52  | 706                 | 428              | 73               | 40  |
| Town of B-Bassin/R-Hill-Ward 1 . . . . .                           | 6,950   | 3,589  | 1,824            | 211              | 63  | 489                   | 370              | 50               | 17  | 135                 | 145              | 43               | 14  |
| Town of B-Bassin/R-Hill-Ward 2 . . . . .                           | 7,729   | 4,396  | 1,584            | 123              | 24  | 822                   | 401              | 43               | 14  | 197                 | 108              | 7                | 10  |
| Town of B-Bassin/R-Hill-Ward 3 . . . . .                           | 6,543   | 4,201  | 1,156            | 120              | 71  | 604                   | 209              | 18               | 5   | 81                  | 53               | 13               | 12  |
| Town of B-Bassin/R-Hill-Ward 4 . . . . .                           | 8,003   | 4,623  | 1,545            | 155              | 74  | 723                   | 395              | 43               | 16  | 293                 | 122              | 10               | 4   |
| Town of Quatre Bornes . . . . .                                    | 21,065  | 12,817   | 4,185            | 337              | 87  | 1,992                 | 847              | 83               | 18  | 397                 | 220              | 52               | 30  |
| Town of Q-Bornes-Ward 1 . . . . .                                  | 6,591   | 4,089  | 1,062            | 47               | 14  | 832                   | 347              | 28               | 4   | 107                 | 49               | 8                | 4   |
| Town of Q-Bornes-Ward 2 . . . . .                                  | 6,509   | 4,179  | 887              | 51               | 12  | 770                   | 218              | 16               | 3   | 227                 | 115              | 22               | 9   |
| Town of Q-Bornes-Ward 3 East . . . . .                             | 7,965   | 4,549  | 2,236            | 239              | 61  | 390                   | 282              | 39               | 11  | 63                  | 56               | 22               | 17  |
| Town of Vac/Phoenix . . . . .                                      | 28,996  | 16,687   | 7,666            | 651              | 232 | 1,732                 | 1,078            | 129              | 30  | 421                 | 286              | 49               | 35  |
| Town of Vac/Phoenix-Ward 1 . . . . .                               | 7,893   | 4,622  | 2,101            | 210              | 139 | 441                   | 256              | 36               | 5   | 40                  | 28               | 8                | 7   |
| Town of Vac/Phoenix-Ward 2 . . . . .                               | 7,265   | 4,495  | 1,754            | 125              | 30  | 437                   | 279              | 23               | 5   | 79                  | 32               | 6                | -   |
| Town of Vac/Phoenix-Ward 3 . . . . .                               | 6,543   | 3,891  | 1,409            | 102              | 17  | 534                   | 274              | 27               | 7   | 156                 | 114              | 10               | 2   |
| Town of Vac/Phoenix-Ward 4 West . . . . .                          | 7,295   | 3,679  | 2,402            | 214              | 46  | 320                   | 269              | 43               | 13  | 146                 | 112              | 25               | 26  |
| Town of Curepipe . . . . .   | 22,579  | 13,583   | 4,684            | 378              | 92  | 1,696                 | 957              | 109              | 25  | 594                 | 373              | 66               | 22  |
| Town of Curepipe-Ward 1 . . . . .                                  | 7,307   | 4,388  | 1,688            | 162              | 45  | 452                   | 308              | 44               | 12  | 97                  | 85               | 17               | 9   |
| Town of Curepipe-Ward 2 West . . . . .                             | 6,995   | 4,150  | 1,220            | 83               | 19  | 606                   | 328              | 28               | 5   | 324                 | 196              | 29               | 7   |
| Town of Curepipe-Ward 3 . . . . .                                  | 8,277   | 5,045  | 1,776            | 133              | 28  | 638                   | 321              | 37               | 8   | 173                 | 92               | 20               | 6   |
| PLAINES WILHEMS DISTRICT - Rural . . . . .                         | 1,612   | 886  | 416              | 75               | 30  | 41                    | 23               | 4                | 2   | 106                 | 16               | 5                | 8   |
| Midlands VCA. . . . .  | 1,420   | 810  | 412              | 75               | 30  | 27                    | 23               | 4                | 2   | 10                  | 14               | 5                | 8   |
| Moka VCA-West(East in Moka) . . . . .                              | 192     | 76   | 4                | -                | -   | 14                    | -                | -                | -   | 96                  | 2                | -                | -   |
| MOKA DISTRICT. . . . .   | 22,114  | 12,910   | 6,480            | 759              | 263 | 563                   | 497              | 97               | 36  | 216                 | 205              | 52               | 36  |
| MOKA DISTRICT - Urban. . . . .                                     | 335     | 212  | 102              | 7                | 2   | 2                     | 5                | 1                | -   | -                   | 4                | -                | -   |
| Town of Curepipe-Ward 2 East . . . . .                             | 1       | -  | -                | -                | -   | -                     | -                | -                | -   | -                   | 1                | -                | -   |
| Town of Vac/Phoenix-Ward 4 East . . . . .                          | 334     | 212  | 102              | 7                | 2   | 2                     | 5                | 1                | -   | -                   | 3                | -                | -   |
| MOKA DISTRICT - Rural. . . . .                                     | 21,779  | 12,698   | 6,378            | 752              | 261 | 561                   | 492              | 96               | 36  | 216                 | 201              | 52               | 36  |
| Camp Thorel VCA . . . . .  | 577     | 202  | 232              | 82               | 25  | -                     | 5                | -                | 1   | 11                  | 13               | 5                | 1   |
| Dagotièrre VCA . . . . .   | 1,976   | 1,291  | 491              | 48               | 55  | 42                    | 25               | -                | 4   | 8                   | 8                | 3                | 1   |
| Dubreuil VCA-West (East in Flacq) . . . . .                        | 690     | 353  | 212              | 34               | 6   | 12                    | 10               | 2                | -   | 17                  | 27               | 10               | 7   |
| Espérance VCA . . . . .  | 493     | 215  | 215              | 32               | 9   | 4                     | 8                | -                | 2   | 2                   | 3                | 1                | 2   |
| La Laura - Malenga VCA. . . . .                                    | 341     | 199  | 112              | 13               | 1   | 3                     | 2                | -                | -   | 7                   | 4                | -                | -   |
| L'Avenir VCA. . . . .  | 709     | 388  | 270              | 22               | 6   | 8                     | 6                | 3                | 1   | 4                   | 1                | -                | -   |
| Médine - Camp de Masque VCA-West. . . . .                          | 399     | 269  | 76               | 5                | -   | 15                    | 12               | 4                | 1   | 12                  | 4                | 1                | -   |
| Melrose VCA . . . . .  | 528     | 331  | 153              | 21               | 2   | 4                     | 7                | -                | -   | 3                   | 2                | 2                | 3   |
| Moka VCA-East(West in Pl.Wilhems) . . . . .                        | 2,439   | 1,642  | 495              | 28               | 7   | 123                   | 51               | 5                | 1   | 50                  | 32               | 3                | 2   |

(1) Excluding 27 homeless households.

(2) Excluding 573 households for which the number of rooms was not stated.

Table HHH05 - Private households(1) by geographical location, tenure and number of persons per room used for living purposes(2)

| Country, Districts,<br>Municipal Wards or<br>Village Council Areas | Total  | Tenure and number of persons per room used for living purposes |                  |                  |     |                       |                  |                  |     |                     |                  |                  |     |
|--|--------|--|------------------|------------------|-----|-----------------------|------------------|------------------|-----|---------------------|------------------|------------------|-----|
|  |        | Owner-occupied   |                  |                  |     | Tenant and sub-tenant |                  |                  |     | Free and other      |                  |                  |     |
|  |        | No. of persons/room  |                  |                  |     | No. of persons/room   |                  |                  |     | No. of persons/room |                  |                  |     |
|  |        | <1   | >=1<br>but<br><2 | >=2<br>but<br><3 | >=3 | <1                    | >=1<br>but<br><2 | >=2<br>but<br><3 | >=3 | <1                  | >=1<br>but<br><2 | >=2<br>but<br><3 | >=3 |
| Montagne Blanche VCA-West . . . . .                                | 2,118  | 1,344  | 630              | 72               | 26  | 10                    | 14               | 4                | 2   | 7                   | 7                | 1                | 1   |
| Pailles VCA . . . . .  | 3,041  | 1,321  | 1,064            | 177              | 44  | 118                   | 172              | 53               | 22  | 24                  | 31               | 11               | 4   |
| Providence VCA. . . . .  | 872    | 557  | 227              | 17               | 8   | 12                    | 9                | 2                | 1   | 10                  | 21               | 3                | 5   |
| Quartier Militaire VCA. . . . .                                    | 1,761  | 957  | 602              | 79               | 32  | 17                    | 26               | 5                | -   | 15                  | 15               | 6                | 7   |
| Nouvelle Decouverte VCA . . . . .                                  | 814    | 509  | 260              | 20               | 5   | 4                     | 5                | 2                | -   | 6                   | 2                | 1                | -   |
| St Julien d'Hotman VCA-West . . . . .                              | 28     | 20   | 6                | -                | -   | -                     | -                | -                | -   | 1                   | 1                | -                | -   |
| St Pierre VCA . . . . .  | 4,378  | 2,728  | 1,160            | 82               | 28  | 177                   | 128              | 15               | 1   | 27                  | 25               | 4                | 3   |
| Verdun VCA. . . . .  | 615    | 372  | 173              | 20               | 7   | 12                    | 12               | 1                | -   | 12                  | 5                | 1                | -   |
| BLACK RIVER DISTRICT . . . . .                                     | 21,010 | 9,569  | 6,772            | 1,349            | 680 | 1,087                 | 579              | 101              | 44  | 344                 | 313              | 89               | 83  |
| BLACK RIVER DISTRICT - Urban . . . . .                             | 6,510  | 3,115  | 2,013            | 279              | 118 | 323                   | 255              | 31               | 17  | 168                 | 124              | 38               | 29  |
| Town of Port Louis-Ward 1 West. . . . .                            | 5,408  | 2,661  | 1,518            | 202              | 96  | 308                   | 233              | 27               | 14  | 165                 | 119              | 36               | 29  |
| Town of Q/Bornes-Ward 3 West. . . . .                              | 1,102  | 454  | 495              | 77               | 22  | 15                    | 22               | 4                | 3   | 3                   | 5                | 2                | -   |
| BLACK RIVER DISTRICT - Rural . . . . .                             | 14,500 | 6,454  | 4,759            | 1,070            | 562 | 764                   | 324              | 70               | 27  | 176                 | 189              | 51               | 54  |
| Albion VCA. . . . .  | 1,579  | 904  | 279              | 77               | 41  | 178                   | 40               | 3                | 1   | 28                  | 19               | 5                | 4   |
| Bambous VCA . . . . .  | 4,220  | 1,700  | 1,651            | 375              | 247 | 58                    | 92               | 34               | 13  | 17                  | 18               | 5                | 10  |
| Cascavelle VCA-West(East in P/W) . . . . .                         | 673    | 331  | 258              | 48               | 12  | 7                     | 8                | 6                | -   | -                   | 3                | -                | -   |
| Case Noyale VCA . . . . .  | 485    | 204  | 177              | 40               | 14  | 19                    | 6                | -                | -   | 5                   | 13               | 3                | 4   |
| Chamarel VCA-West(East in Sav.) . . . . .                          | 207    | 93   | 95               | 15               | 3   | -                     | 1                | -                | -   | -                   | -                | -                | -   |
| Flic en Flac VCA. . . . .  | 772    | 419  | 119              | 4                | -   | 152                   | 32               | 1                | 1   | 23                  | 19               | 2                | -   |
| Grande Rivière Noire VCA. . . . .                                  | 853    | 381  | 199              | 50               | 31  | 112                   | 20               | -                | -   | 33                  | 25               | -                | 2   |
| Gros Cailloux VCA . . . . .  | 868    | 413  | 310              | 74               | 27  | 9                     | 7                | 3                | 3   | 5                   | 4                | 4                | 9   |
| La Gaulette VCA . . . . .  | 699    | 376  | 232              | 36               | 6   | 15                    | 6                | -                | -   | 13                  | 12               | 2                | 1   |
| Le Morne VCA. . . . .  | 358    | 79   | 166              | 78               | 24  | 2                     | 1                | -                | -   | 3                   | 5                | -                | -   |
| Petite Rivière VCA. . . . .  | 1,236  | 534  | 498              | 89               | 37  | 18                    | 32               | 13               | 3   | 5                   | 3                | 1                | 3   |
| Richelieu VCA . . . . .  | 1,393  | 522  | 485              | 140              | 105 | 17                    | 24               | 7                | 6   | 25                  | 42               | 10               | 10  |
| Tamarin VCA . . . . .  | 1,157  | 498  | 290              | 44               | 15  | 177                   | 55               | 3                | -   | 19                  | 26               | 19               | 11  |
| ISLAND OF RODRIGUES-wholly rural . . . . .                         | 10,984 | 5,217  | 3,986            | 828              | 284 | 126                   | 80               | 11               | 1   | 202                 | 151              | 56               | 42  |
| Region 1. . . . .  | 1,879  | 920  | 695              | 137              | 51  | 16                    | 8                | -                | -   | 24                  | 12               | 12               | 4   |
| Region 2. . . . .  | 1,500  | 703  | 576              | 136              | 61  | 1                     | 2                | -                | -   | 8                   | 6                | 3                | 4   |
| Region 3. . . . .  | 2,012  | 924  | 774              | 176              | 45  | 9                     | 7                | 2                | -   | 25                  | 32               | 10               | 8   |
| Region 4. . . . .  | 1,686  | 900  | 538              | 106              | 34  | 34                    | 19               | -                | -   | 24                  | 20               | 4                | 7   |
| Region 5. . . . .  | 2,147  | 917  | 736              | 160              | 63  | 59                    | 35               | 6                | -   | 91                  | 49               | 19               | 12  |
| Region 6. . . . .  | 1,760  | 853  | 667              | 113              | 30  | 7                     | 9                | 3                | 1   | 30                  | 32               | 8                | 7   |
| ISLAND OF AGALEGA-wholly rural . . . . .                           | 79     | -  | -                | -                | -   | 20                    | 29               | 9                | 1   | 17                  | 2                | 1                | -   |

(1) Excluding 27 homeless households.

(2) Excluding 573 households for which the number of rooms was not stated.

Table HHH08 - Private households(1) by geographical location and availability of radio, TV, Fixed telephone line, Mobile phone, Computer, and Internet access

| Country, Districts, Municipal Wards or Village Council Areas | Total Number of Private Households | Number of Private Households with |         |                      |              |          |                     |
|--|------------------------------------|-----------------------------------|---------|----------------------|--------------|----------|---------------------|
|  |                                    | Radio                             | TV      | Fixed Telephone line | Mobile Phone | Computer | Internet Access (2) |
| REPUBLIC OF MAURITIUS . . . . .                              | 342,358                            | 310,463                           | 328,601 | 236,615              | 301,654      | 128,480  | 95,450              |
| REPUBLIC OF MAURITIUS - Urban . . . .                        | 141,871                            | 131,681                           | 137,352 | 102,575              | 125,511      | 62,041   | 48,418              |
| REPUBLIC OF MAURITIUS - Rural . . . .                        | 200,487                            | 178,782                           | 191,249 | 134,040              | 176,143      | 66,439   | 47,032              |
| ISLAND OF MAURITIUS . . . . .                                | 331,291                            | 301,094                           | 318,770 | 231,643              | 292,328      | 126,228  | 93,913              |
| ISLAND OF MAURITIUS - Urban . . . . .                        | 141,871                            | 131,681                           | 137,352 | 102,575              | 125,511      | 62,041   | 48,418              |
| ISLAND OF MAURITIUS - Rural . . . . .                        | 189,420                            | 169,413                           | 181,418 | 129,068              | 166,817      | 64,187   | 45,495              |
| PORT LOUIS DISTRICT-wholly urban. . .                        | 32,723                             | 29,743                            | 31,295  | 21,506               | 27,980       | 11,275   | 8,639               |
| Town of Port Louis-Ward 1 East . . .                         | 3,508                              | 3,303                             | 3,406   | 2,198                | 3,126        | 1,235    | 881                 |
| Town of Port Louis-Ward 2. . . . .                           | 3,720                              | 3,509                             | 3,609   | 2,575                | 3,205        | 1,370    | 1,199               |
| Town of Port Louis-Ward 3. . . . .                           | 6,123                              | 5,580                             | 5,861   | 4,196                | 5,172        | 2,308    | 1,852               |
| Town of Port Louis-Ward 4. . . . .                           | 5,348                              | 4,765                             | 5,083   | 3,954                | 4,553        | 2,019    | 1,576               |
| Town of Port Louis-Ward 5. . . . .                           | 5,839                              | 5,213                             | 5,574   | 3,609                | 4,941        | 1,823    | 1,417               |
| Town of Port Louis-Ward 6. . . . .                           | 8,185                              | 7,373                             | 7,762   | 4,974                | 6,983        | 2,520    | 1,714               |
| PAMPLEMOUSSES DISTRICT-wholly rural .                        | 36,150                             | 32,897                            | 34,832  | 25,130               | 32,284       | 13,676   | 10,192              |
| Arsenal VCA. . . . .   | 781                                | 696                               | 751     | 484                  | 686          | 244      | 170                 |
| Baie du Tombeau VCA. . . . .                                 | 3,752                              | 3,456                             | 3,576   | 2,290                | 3,478        | 1,512    | 1,258               |
| Calebasses VCA . . . . .                                     | 1,263                              | 1,137                             | 1,209   | 891                  | 1,130        | 473      | 317                 |
| Congomah VCA . . . . .                                       | 499                                | 474                               | 487     | 381                  | 445          | 146      | 74                  |
| Crève Coeur VCA. . . . .                                     | 777                                | 712                               | 745     | 618                  | 670          | 306      | 229                 |
| D'Épinay VCA . . . . .                                       | 1,437                              | 1,340                             | 1,386   | 1,040                | 1,262        | 546      | 340                 |
| Fond du Sac VCA. . . . .                                     | 1,353                              | 1,183                             | 1,303   | 1,044                | 1,139        | 533      | 343                 |
| Grand Baie VCA-West(East in R/R) . .                         | 776                                | 675                               | 757     | 592                  | 739          | 474      | 438                 |
| Le Hochet VCA. . . . .                                       | 4,038                              | 3,708                             | 3,896   | 2,719                | 3,577        | 1,484    | 1,151               |
| Long Mountain VCA. . . . .                                   | 1,923                              | 1,772                             | 1,877   | 1,473                | 1,683        | 821      | 605                 |
| Mapou VCA South(North in R/R) . . . .                        | 75                                 | 70                                | 71      | 55                   | 72           | 40       | 24                  |
| Morcellement St André VCA. . . . .                           | 1,538                              | 1,443                             | 1,480   | 1,227                | 1,332        | 638      | 466                 |
| Notre Dame VCA . . . . .                                     | 1,128                              | 972                               | 1,078   | 759                  | 967          | 360      | 237                 |
| Pamplemousses VCA. . . . .                                   | 2,374                              | 2,148                             | 2,287   | 1,557                | 2,188        | 840      | 601                 |
| Piton VCA-West(East in R/R) . . . . .                        | 413                                | 350                               | 393     | 287                  | 364          | 129      | 90                  |
| Plaine des Papayes VCA . . . . .                             | 1,958                              | 1,868                             | 1,914   | 1,540                | 1,728        | 795      | 588                 |
| Pointe aux Piments VCA . . . . .                             | 2,473                              | 2,279                             | 2,390   | 1,479                | 2,204        | 884      | 706                 |
| Terre Rouge VCA. . . . .                                     | 2,793                              | 2,431                             | 2,642   | 1,622                | 2,485        | 792      | 542                 |
| Triplet VCA. . . . .   | 6,190                              | 5,631                             | 6,008   | 4,603                | 5,576        | 2,457    | 1,899               |
| Villebague VCA-West(East in R/R) . .                         | 609                                | 552                               | 582     | 469                  | 559          | 202      | 114                 |
| R. DU REMPART DISTRICT-wholly rural .                        | 29,373                             | 26,292                            | 28,202  | 20,945               | 25,805       | 10,275   | 7,410               |
| Amaury VCA-North(South in Flacq) . .                         | 743                                | 628                               | 709     | 549                  | 602          | 224      | 125                 |
| Amitié VCA-East(West in Pamp) . . . .                        | 571                                | 513                               | 541     | 426                  | 504          | 228      | 156                 |
| Belle Vue Maurel VCA-South . . . . .                         | 1,196                              | 1,065                             | 1,151   | 934                  | 1,062        | 458      | 309                 |
| Cap Malheureux VCA . . . . .                                 | 1,518                              | 1,409                             | 1,493   | 1,120                | 1,402        | 622      | 492                 |
| Cottage VCA. . . . .   | 1,123                              | 1,023                             | 1,069   | 812                  | 1,013        | 395      | 275                 |
| Espérance Trébuchet VCA. . . . .                             | 604                                | 553                               | 594     | 496                  | 521          | 218      | 149                 |
| Goodlands VCA. . . . .                                       | 5,591                              | 5,027                             | 5,382   | 3,829                | 4,841        | 1,896    | 1,336               |

(1) Excluding 27 homeless households.

(2) Revised in March 2012

Table HHH08 - Private households(1) by geographical location and availability of radio, TV, Fixed telephone line, Mobile phone, Computer, and Internet access

| Country, Districts, Municipal Wards or Village Council Areas | Total Number of Private Households | Number of Private Households with |        |                      |              |          |                     |
|--|------------------------------------|-----------------------------------|--------|----------------------|--------------|----------|---------------------|
|  |                                    | Radio                             | TV     | Fixed Telephone line | Mobile Phone | Computer | Internet Access (2) |
| Grand Baie VCA-East(West in Pamp) . .                        | 2,940                              | 2,741                             | 2,868  | 2,199                | 2,646        | 1,208    | 1,064               |
| Grand Gaube VCA. . . . .                                     | 2,177                              | 1,901                             | 2,066  | 1,302                | 1,911        | 579      | 432                 |
| Mapou VCA-North (South in Pamp) . . .                        | 369                                | 317                               | 353    | 216                  | 340          | 85       | 57                  |
| Petit Raffray VCA. . . . .                                   | 2,401                              | 2,189                             | 2,301  | 1,781                | 2,149        | 799      | 533                 |
| Piton VCA-East(West in Pamp) . . . .                         | 975                                | 894                               | 938    | 781                  | 857          | 398      | 301                 |
| Plaines des Roches VCA-North . . . .                         | 1,032                              | 902                               | 978    | 792                  | 915          | 395      | 273                 |
| Poudre d'Or Hamlet VCA . . . . .                             | 635                                | 571                               | 608    | 472                  | 559          | 231      | 154                 |
| Poudre d'Or VCA. . . . .                                     | 1,114                              | 959                               | 1,067  | 691                  | 979          | 263      | 176                 |
| Rivière du Rempart VCA . . . . .                             | 2,955                              | 2,580                             | 2,830  | 2,143                | 2,534        | 1,136    | 766                 |
| Roche Terre VCA. . . . .                                     | 872                                | 817                               | 853    | 618                  | 762          | 311      | 220                 |
| Roches Noires VCA-North. . . . .                             | 1,509                              | 1,337                             | 1,430  | 1,051                | 1,304        | 479      | 338                 |
| The Vale VCA . . . . .                                       | 1,027                              | 845                               | 952    | 715                  | 885          | 341      | 247                 |
| Villebague VCA-East. . . . .                                 | 21                                 | 21                                | 19     | 18                   | 19           | 9        | 7                   |
| FLACQ DISTRICT-wholly rural . . . . .                        | 36,625                             | 32,106                            | 34,909 | 24,936               | 31,584       | 11,220   | 7,333               |
| Amaury VCA-South(North in RR) . . . .                        | 91                                 | 70                                | 82     | 47                   | 73           | 14       | 6                   |
| Bel Air Riv. Sèche VCA . . . . .                             | 4,845                              | 4,040                             | 4,601  | 3,034                | 4,083        | 1,222    | 677                 |
| Bon Accueil VCA. . . . .                                     | 1,616                              | 1,417                             | 1,547  | 1,211                | 1,331        | 579      | 364                 |
| Brisée Verdière VCA-South(N.in RR) . .                       | 2,023                              | 1,793                             | 1,930  | 1,523                | 1,751        | 716      | 465                 |
| Camp de Masque Pavé VCA. . . . .                             | 1,112                              | 964                               | 1,034  | 802                  | 974          | 339      | 209                 |
| Camp de Masque VCA . . . . .                                 | 711                                | 648                               | 691    | 533                  | 650          | 273      | 180                 |
| Camp Ithier VCA. . . . .                                     | 1,135                              | 967                               | 1,094  | 760                  | 993          | 385      | 250                 |
| Centre de Flacq VCA. . . . .                                 | 4,366                              | 4,001                             | 4,223  | 3,060                | 3,831        | 1,652    | 1,161               |
| Clémencia VCA. . . . .                                       | 486                                | 373                               | 460    | 286                  | 412          | 94       | 41                  |
| Écroignard VCA . . . . .                                     | 1,662                              | 1,550                             | 1,618  | 1,187                | 1,433        | 434      | 253                 |
| Grand River South-East VCA . . . . .                         | 552                                | 479                               | 516    | 319                  | 483          | 121      | 79                  |
| Lalmatie VCA-East(West in Moka) . . .                        | 2,750                              | 2,472                             | 2,612  | 2,067                | 2,395        | 1,022    | 747                 |
| Laventure VCA. . . . .                                       | 1,667                              | 1,473                             | 1,573  | 1,157                | 1,446        | 557      | 344                 |
| Mare La Chaux VCA. . . . .                                   | 521                                | 424                               | 488    | 392                  | 442          | 147      | 104                 |
| Méline Camp de Masque East VCA . . .                         | 1,473                              | 1,367                             | 1,431  | 1,090                | 1,239        | 502      | 336                 |
| Montagne Blanche VCA - East. . . . .                         | 293                                | 261                               | 280    | 205                  | 270          | 104      | 67                  |
| Olivia VCA . . . . .   | 947                                | 784                               | 885    | 578                  | 813          | 184      | 103                 |
| Plaines des Roches VCA - South . . . .                       | 75                                 | 68                                | 74     | 57                   | 61           | 25       | 15                  |
| Poste de Flacq VCA . . . . .                                 | 2,334                              | 2,030                             | 2,250  | 1,412                | 2,076        | 545      | 412                 |
| Quatre Cocos VCA . . . . .                                   | 1,578                              | 1,441                             | 1,502  | 1,020                | 1,367        | 401      | 250                 |
| Quatre Soeurs VCA. . . . .                                   | 914                                | 722                               | 826    | 544                  | 757          | 195      | 117                 |
| Queen Victoria VCA . . . . .                                 | 823                                | 729                               | 805    | 556                  | 718          | 218      | 107                 |
| Sébastopol VCA . . . . .                                     | 1,445                              | 1,265                             | 1,364  | 941                  | 1,244        | 410      | 244                 |
| St Julien (Haut de Flacq) VCA-East . .                       | 679                                | 643                               | 654    | 449                  | 616          | 273      | 213                 |
| St Julien D'Hotman VCA-East. . . . .                         | 960                                | 849                               | 911    | 692                  | 819          | 387      | 288                 |
| Trou D'Eau Douce VCA . . . . .                               | 1,567                              | 1,276                             | 1,458  | 1,014                | 1,307        | 421      | 301                 |
| GRAND PORT DISTRICT-wholly rural. . .                        | 30,360                             | 27,091                            | 28,931 | 21,140               | 26,421       | 9,926    | 6,807               |
| Bambous Virieux VCA. . . . .                                 | 429                                | 238                               | 371    | 157                  | 359          | 61       | 29                  |
| Bananes VCA. . . . .   | 179                                | 154                               | 169    | 124                  | 157          | 40       | 18                  |
| Beau Vallon VCA. . . . .                                     | 2,002                              | 1,637                             | 1,877  | 1,213                | 1,722        | 633      | 499                 |

(1) Excluding 27 homeless households.

(2) Revised in March 2012

Table HHH08 - Private households(1) by geographical location and availability of radio, TV, Fixed telephone line, Mobile phone, Computer, and Internet access

| Country, Districts, Municipal Wards or Village Council Areas | Total Number of Private Households | Number of Private Households with |         |                      |              |          |                     |
|--|------------------------------------|-----------------------------------|---------|----------------------|--------------|----------|---------------------|
|  |                                    | Radio                             | TV      | Fixed Telephone line | Mobile Phone | Computer | Internet Access (2) |
| Bois des Amourettes VCA. . . . .                             | 483                                | 439                               | 447     | 269                  | 396          | 92       | 51                  |
| Cluny VCA. . . . .   | 432                                | 381                               | 399     | 274                  | 374          | 103      | 61                  |
| Grand Bel Air VCA. . . . .                                   | 403                                | 359                               | 387     | 273                  | 341          | 158      | 82                  |
| Grand Sable VCA. . . . .                                     | 557                                | 445                               | 491     | 327                  | 469          | 94       | 51                  |
| L'Escalier VCA - East. . . . .                               | 2,268                              | 1,988                             | 2,155   | 1,560                | 1,954        | 677      | 444                 |
| Mahébourg VCA. . . . .                                       | 4,320                              | 3,898                             | 4,142   | 3,125                | 3,650        | 1,450    | 1,096               |
| Mare Chicose VCA . . . . .                                   | 90                                 | 77                                | 79      | 58                   | 80           | 21       | 10                  |
| Mare d'Albert VCA. . . . .                                   | 1,295                              | 1,173                             | 1,251   | 997                  | 1,154        | 456      | 324                 |
| Mare Tabac VCA . . . . .                                     | 723                                | 650                               | 703     | 505                  | 670          | 265      | 129                 |
| New Grove VCA. . . . .                                       | 2,830                              | 2,579                             | 2,736   | 2,126                | 2,568        | 1,133    | 810                 |
| Nouvelle France VCA. . . . .                                 | 1,922                              | 1,719                             | 1,821   | 1,349                | 1,704        | 664      | 460                 |
| Old Grand Port VCA . . . . .                                 | 853                                | 731                               | 786     | 494                  | 713          | 171      | 122                 |
| Petit Bel Air VCA. . . . .                                   | 346                                | 323                               | 335     | 272                  | 299          | 92       | 66                  |
| Plaine Magnien VCA . . . . .                                 | 2,677                              | 2,419                             | 2,553   | 1,868                | 2,320        | 855      | 585                 |
| Rivière des Créoles VCA. . . . .                             | 838                                | 765                               | 808     | 554                  | 727          | 224      | 133                 |
| Riv. du Poste VCA-East . . . . .                             | 348                                | 315                               | 336     | 262                  | 303          | 125      | 78                  |
| Rose Belle VCA . . . . .                                     | 3,202                              | 3,003                             | 3,087   | 2,492                | 2,807        | 1,325    | 1,031               |
| St Hubert VCA. . . . .                                       | 822                                | 689                               | 752     | 507                  | 660          | 207      | 94                  |
| Trois Boutiques VCA. . . . .                                 | 1,989                              | 1,856                             | 1,935   | 1,378                | 1,780        | 575      | 300                 |
| Union Park VCA . . . . .                                     | 1,352                              | 1,253                             | 1,311   | 956                  | 1,214        | 505      | 334                 |
| SAVANNE DISTRICT-wholly rural . . . .                        | 18,992                             | 17,105                            | 18,185  | 12,531               | 16,637       | 5,638    | 4,135               |
| Baie du Cap VCA. . . . .                                     | 663                                | 593                               | 637     | 365                  | 534          | 122      | 88                  |
| Bel Ombre VCA. . . . .                                       | 650                                | 554                               | 616     | 331                  | 581          | 122      | 82                  |
| Bénarès VCA. . . . .   | 673                                | 573                               | 639     | 335                  | 559          | 116      | 63                  |
| Bois Chéri VCA . . . . .                                     | 929                                | 879                               | 907     | 671                  | 838          | 271      | 164                 |
| Britannia VCA. . . . .                                       | 340                                | 321                               | 334     | 234                  | 316          | 109      | 63                  |
| Camp Diable VCA. . . . .                                     | 1,359                              | 1,131                             | 1,239   | 897                  | 1,189        | 432      | 276                 |
| Chamouny VCA . . . . .                                       | 1,321                              | 1,224                             | 1,293   | 949                  | 1,170        | 439      | 316                 |
| Chemin Grenier VCA . . . . .                                 | 3,416                              | 3,034                             | 3,280   | 2,322                | 2,948        | 1,007    | 790                 |
| Grand Bois VCA . . . . .                                     | 2,106                              | 1,930                             | 2,036   | 1,462                | 1,896        | 547      | 368                 |
| L'Escalier VCA-West (East in G/P) . .                        | 5                                  | 5                                 | 5       | 5                    | 4            | 4        | 3                   |
| Rivière des Anguilles VCA. . . . .                           | 2,686                              | 2,454                             | 2,601   | 1,872                | 2,345        | 954      | 726                 |
| Rivière du Poste VCA - West. . . . .                         | 232                                | 207                               | 224     | 172                  | 200          | 80       | 53                  |
| Saint Aubin VCA. . . . .                                     | 351                                | 323                               | 343     | 219                  | 333          | 109      | 88                  |
| Souillac VCA . . . . .                                       | 1,299                              | 1,182                             | 1,228   | 816                  | 1,150        | 451      | 329                 |
| Surinam VCA. . . . .   | 2,962                              | 2,695                             | 2,803   | 1,881                | 2,574        | 875      | 726                 |
| PLAINES WILHEMS DISTRICT. . . . .                            | 103,921                            | 96,814                            | 100,843 | 77,422               | 92,638       | 48,504   | 38,013              |
| PLAINES WILHEMS DISTRICT - Urban. . .                        | 102,303                            | 95,468                            | 99,344  | 76,410               | 91,181       | 47,847   | 37,518              |
| Town of B-Bassin/R-Hill. . . . .                             | 29,339                             | 27,350                            | 28,459  | 21,389               | 25,880       | 13,588   | 10,832              |
| Town of B-Bassin/R-Hill-Ward 1. . . .                        | 6,970                              | 6,359                             | 6,726   | 4,696                | 6,006        | 2,648    | 1,891               |
| Town of B-Bassin/R-Hill-Ward 2. . . .                        | 7,762                              | 7,224                             | 7,496   | 5,510                | 6,962        | 3,602    | 2,846               |
| Town of B-Bassin/R-Hill-Ward 3. . . .                        | 6,595                              | 6,129                             | 6,365   | 4,979                | 5,692        | 3,253    | 2,724               |
| Town of B-Bassin/R-Hill-Ward 4. . . .                        | 8,012                              | 7,638                             | 7,872   | 6,204                | 7,220        | 4,085    | 3,371               |
| Town of Quatre Bornes. . . . .                               | 21,148                             | 19,628                            | 20,639  | 16,304               | 19,039       | 10,653   | 8,677               |

(1) Excluding 27 homeless households.

(2) Revised in March 2012

Table HHH08 - Private households(1) by geographical location and availability of radio, TV, Fixed telephone line, Mobile phone, Computer, and Internet access

| Country, Districts, Municipal Wards or Village Council Areas | Total Number of Private Households | Number of Private Households with |        |                      |              |          |                     |
|--|------------------------------------|-----------------------------------|--------|----------------------|--------------|----------|---------------------|
|  |                                    | Radio                             | TV     | Fixed Telephone line | Mobile Phone | Computer | Internet Access (2) |
| Town of Q-Bornes-Ward 1 . . . . .                            | 6,614                              | 6,170                             | 6,464  | 5,284                | 5,873        | 3,488    | 2,865               |
| Town of Q-Bornes-Ward 2 . . . . .                            | 6,546                              | 6,075                             | 6,381  | 5,409                | 5,964        | 3,974    | 3,462               |
| Town of Q-Bornes-Ward 3 East . . . . .                       | 7,988                              | 7,383                             | 7,794  | 5,611                | 7,202        | 3,191    | 2,350               |
| Town of Vac/Phoenix . . . . .                                | 29,081                             | 27,151                            | 28,211 | 21,911               | 25,835       | 13,169   | 9,770               |
| Town of Vac/Phoenix-Ward 1 . . . . .                         | 7,916                              | 7,317                             | 7,660  | 5,748                | 6,940        | 3,363    | 2,478               |
| Town of Vac/Phoenix-Ward 2 . . . . .                         | 7,282                              | 6,892                             | 7,104  | 5,561                | 6,443        | 3,325    | 2,390               |
| Town of Vac/Phoenix-Ward 3 . . . . .                         | 6,566                              | 6,301                             | 6,440  | 5,315                | 5,936        | 3,468    | 2,673               |
| Town of Vac/Phoenix-Ward 4 West . . . . .                    | 7,317                              | 6,641                             | 7,007  | 5,287                | 6,516        | 3,013    | 2,229               |
| Town of Curepipe . . . . .                                   | 22,735                             | 21,339                            | 22,035 | 16,806               | 20,427       | 10,437   | 8,239               |
| Town of Curepipe-Ward 1 . . . . .                            | 7,353                              | 6,916                             | 7,133  | 5,325                | 6,607        | 3,430    | 2,637               |
| Town of Curepipe-Ward 2 West . . . . .                       | 7,059                              | 6,620                             | 6,847  | 5,273                | 6,320        | 3,270    | 2,626               |
| Town of Curepipe-Ward 3 . . . . .                            | 8,323                              | 7,803                             | 8,055  | 6,208                | 7,500        | 3,737    | 2,976               |
| PLAINES WILHEMS DISTRICT - Rural . . . . .                   | 1,618                              | 1,346                             | 1,499  | 1,012                | 1,457        | 657      | 495                 |
| Midlands VCA . . . . .                                       | 1,422                              | 1,232                             | 1,307  | 916                  | 1,265        | 486      | 343                 |
| Moka VCA-West(East in Moka) . . . . .                        | 196                                | 114                               | 192    | 96                   | 192          | 171      | 152                 |
| MOKA DISTRICT . . . . .                                      | 22,122                             | 20,256                            | 21,292 | 15,572               | 19,724       | 8,252    | 5,729               |
| MOKA DISTRICT - Urban . . . . .                              | 335                                | 322                               | 323    | 255                  | 293          | 130      | 78                  |
| Town of Curepipe-Ward 2 East . . . . .                       | 1                                  | 1                                 | 1      | -                    | -            | -        | -                   |
| Town of Vac/Phoenix-Ward 4 East . . . . .                    | 334                                | 321                               | 322    | 255                  | 293          | 130      | 78                  |
| MOKA DISTRICT - Rural . . . . .                              | 21,787                             | 19,934                            | 20,969 | 15,317               | 19,431       | 8,122    | 5,651               |
| Camp Thorel VCA . . . . .                                    | 579                                | 525                               | 561    | 431                  | 520          | 213      | 150                 |
| Dagotièrre VCA . . . . .                                     | 1,976                              | 1,778                             | 1,890  | 1,362                | 1,778        | 744      | 470                 |
| Dubreuil VCA-West (East in Flacq) . . . . .                  | 692                                | 587                               | 633    | 309                  | 609          | 120      | 95                  |
| Espérance VCA . . . . .                                      | 493                                | 455                               | 469    | 313                  | 439          | 169      | 91                  |
| La Laura - Malenga VCA . . . . .                             | 341                                | 301                               | 330    | 243                  | 314          | 106      | 57                  |
| L'Avenir VCA . . . . .                                       | 709                                | 655                               | 692    | 528                  | 643          | 294      | 248                 |
| Médine - Camp de Masque VCA-West . . . . .                   | 399                                | 391                               | 393    | 291                  | 356          | 167      | 138                 |
| Melrose VCA . . . . .  | 528                                | 509                               | 514    | 404                  | 477          | 192      | 91                  |
| Moka VCA-East(West in Pl.Wilhems) . . . . .                  | 2,439                              | 2,297                             | 2,376  | 1,943                | 2,187        | 1,237    | 992                 |
| Montagne Blanche VCA-West . . . . .                          | 2,118                              | 1,910                             | 2,025  | 1,437                | 1,859        | 652      | 418                 |
| Pailles VCA . . . . .  | 3,042                              | 2,803                             | 2,916  | 2,069                | 2,780        | 1,155    | 733                 |
| Providence VCA . . . . .                                     | 872                                | 818                               | 845    | 645                  | 809          | 340      | 244                 |
| Quartier Militaire VCA . . . . .                             | 1,762                              | 1,511                             | 1,633  | 1,068                | 1,530        | 491      | 321                 |
| Nouvelle Decouverte VCA . . . . .                            | 814                                | 745                               | 806    | 618                  | 737          | 281      | 202                 |
| St Julien d'Hotman VCA-West . . . . .                        | 28                                 | 27                                | 25     | 19                   | 26           | 8        | 6                   |
| St Pierre VCA . . . . .                                      | 4,380                              | 4,069                             | 4,268  | 3,222                | 3,851        | 1,721    | 1,248               |
| Verdun VCA . . . . .   | 615                                | 553                               | 593    | 415                  | 516          | 232      | 147                 |
| BLACK RIVER DISTRICT . . . . .                               | 21,025                             | 18,790                            | 20,281 | 12,461               | 19,255       | 7,462    | 5,655               |
| BLACK RIVER DISTRICT - Urban . . . . .                       | 6,510                              | 6,148                             | 6,390  | 4,404                | 6,057        | 2,789    | 2,183               |
| Town of Port Louis-Ward 1 West . . . . .                     | 5,408                              | 5,113                             | 5,316  | 3,613                | 5,040        | 2,403    | 1,937               |
| Town of Q/Bornes-Ward 3 West . . . . .                       | 1,102                              | 1,035                             | 1,074  | 791                  | 1,017        | 386      | 246                 |
| BLACK RIVER DISTRICT - Rural . . . . .                       | 14,515                             | 12,642                            | 13,891 | 8,057                | 13,198       | 4,673    | 3,472               |
| Albion VCA . . . . .   | 1,581                              | 1,428                             | 1,528  | 1,012                | 1,485        | 845      | 742                 |
| Bambous VCA . . . . .  | 4,230                              | 3,698                             | 4,025  | 2,005                | 3,837        | 933      | 526                 |

(1) Excluding 27 homeless households.

(2) Revised in March 2012

Table HHH08 - Private households(1) by geographical location and availability of radio, TV, Fixed telephone line, Mobile phone, Computer, and Internet access

| Country, Districts,<br>Municipal Wards or<br>Village Council Areas | Total<br>Number of<br>Private<br>Households | Number of Private Households with |       |                            |                 |          |                        |
|--|---|-----------------------------------|-------|----------------------------|-----------------|----------|------------------------|
|  |   | Radio                             | TV    | Fixed<br>Telephone<br>line | Mobile<br>Phone | Computer | Internet<br>Access (2) |
| Cascavelle VCA-West(East in P/W) . .                               | 673   | 568                               | 658   | 373                        | 613             | 153      | 88                     |
| Case Noyale VCA. . . . .   | 485   | 365                               | 442   | 179                        | 427             | 85       | 68                     |
| Chamarel VCA-West(East in Sav.) . . .                              | 207   | 188                               | 194   | 96                         | 188             | 26       | 17                     |
| Flic en Flac VCA . . . . .   | 772   | 710                               | 754   | 580                        | 740             | 427      | 362                    |
| Grande Rivière Noire VCA . . . . .                                 | 853   | 702                               | 812   | 518                        | 761             | 388      | 332                    |
| Gros Cailloux VCA. . . . .   | 869   | 717                               | 838   | 506                        | 763             | 189      | 144                    |
| La Gaulette VCA. . . . .   | 699   | 613                               | 669   | 417                        | 626             | 257      | 201                    |
| Le Morne VCA . . . . .   | 358   | 345                               | 336   | 120                        | 333             | 42       | 12                     |
| Petite Rivière VCA . . . . .                                       | 1,236                                       | 1,128                             | 1,185 | 709                        | 1,106           | 273      | 144                    |
| Richelieu VCA. . . . .   | 1,393                                       | 1,211                             | 1,317 | 629                        | 1,235           | 335      | 190                    |
| Tamarin VCA. . . . .   | 1,159                                       | 969                               | 1,133 | 913                        | 1,084           | 720      | 646                    |
| ISLAND OF RODRIGUES-wholly rural. . .                              | 10,988                                      | 9,313                             | 9,759 | 4,969                      | 9,251           | 2,243    | 1,537                  |
| Region 1 . . . . .   | 1,879                                       | 1,596                             | 1,659 | 815                        | 1,560           | 326      | 230                    |
| Region 2 . . . . .   | 1,500                                       | 1,283                             | 1,329 | 676                        | 1,239           | 224      | 148                    |
| Region 3 . . . . .   | 2,016                                       | 1,682                             | 1,773 | 898                        | 1,706           | 374      | 172                    |
| Region 4 . . . . .   | 1,686                                       | 1,443                             | 1,511 | 811                        | 1,398           | 368      | 259                    |
| Region 5 . . . . .   | 2,147                                       | 1,801                             | 1,914 | 938                        | 1,835           | 569      | 480                    |
| Region 6 . . . . .   | 1,760                                       | 1,508                             | 1,573 | 831                        | 1,513           | 382      | 248                    |
| ISLAND OF AGALEGA-wholly rural. . . .                              | 79  | 56                                | 72    | 3                          | 75              | 9        | -                      |

(1) Excluding 27 homeless households.  
(2) Revised in March 2012