

REPUBLIC OF MAURITIUS

MINISTRY OF FINANCE, ECONOMIC PLANNING AND DEVELOPMENT

STATISTICS MAURITIUS

**2022**

# **HOUSING AND POPULATION CENSUS**

Republic of Mauritius

*Volume I: Housing and Living Conditions*

June 2023

## FOREWORD

In the year 2022, Mauritius undertook a Housing and Population Census to collect updated housing, demographic, social and economic data to be used by policy makers, planners, administrators, researchers and the public in general to support national development programmes and for research purposes. This is the nineteenth census for the Island of Mauritius and the ninth for the Island of Rodrigues. The 2022 Housing and Population Census was taken in two rounds, like the last five censuses conducted in 1972, 1983, 1990, 2000 and 2011. The Housing Census was conducted between 30 April and 20 June 2022 while the Population Census was taken between 19 June and 1 August 2022. For the first time, Computer Assisted Personal Interviewing (CAPI) technique was used to capture information for the census. Data processing for the Housing Census has been completed. The Population Census data are currently being validated, cleaned and coded. The operations are expected to be completed during the second semester of 2023.

This report is the first in the series showing the results of the 2022 Housing and Population Census in tabular form. It presents data on the Housing and Living Conditions in the Republic of Mauritius. As for the previous censuses, the 2022 census data will be published at the Municipal Wards or Village Council Areas level. Sub-totals are provided for geographical districts as well as urban and rural areas within districts. Data for the Island of Agalega is also included. All tables include separate totals for the islands of Mauritius, Rodrigues and Agalega, and a grand total for the Republic of Mauritius.

Like all census data, the figures presented in the tables may still contain slight inaccuracies, which will be too costly to identify and correct. However, these do not in any way detract from the quality of the data and their usefulness.

I wish to express my sincere gratitude to all persons and organisations who have contributed in one way or another to the success of the Census. In particular, I am thankful to members of the general public for their co-operation, the census field staff, United Nations Population Fund (UNFPA), United Nations Economic Commission for Africa (UNECA) for technical support, US Census Bureau for IT support, the Kenya National Bureau of Statistics (KNBS) for lending the tablets used for data collection and my own staff.

**M. Dawoonauth**  
**Ag. Director of Statistics**

Statistics Mauritius  
Port Louis  
**MAURITIUS**

June 2023

# CONTENTS

Page

<b>Concepts and definitions ...</b>	...	...	...	...	<b>i</b>
<b>HBD01</b>	Buildings by geographical location and type - 2022 Housing Census	...	...	...	1
<b>HBD02</b>	Residential and partly residential buildings by geographical location and type - 2022 Housing Census	...	...	...	7
<b>HBD03</b>	Residential and partly-residential buildings by geographical location and number of storeys - 2022 Housing Census	...	...	...	13
<b>HBD04</b>	Residential and partly-residential buildings by geographical location, type of wall and roof materials and year of completion – 2022 Housing Census	...	...	...	19
<b>HDU01</b>	Residential and partly-residential buildings by geographical location and number of housing units in building– 2022 Housing Census	...	...	...	90
<b>HDU02</b>	Housing units by geographical location, type of building in which located, ownership and mortgage status - 2022 Housing Census	...	...	...	97
<b>HDU03</b>	Housing units by geographical location and occupancy status or type of vacancy - 2022 Housing Census	...	...	...	102
<b>HDU04</b>	Housing units occupied by private households, households and population by geographical location and type of water supply - 2022 Housing Census	...	...	...	110
<b>HDU05</b>	Housing units occupied by private households, households and population by geographical location and availability of domestic water tank/reservoir - 2022 Housing Census	...	...	...	134
<b>HDU06</b>	Housing units occupied by private households, households and population by geographical location and availability of electricity - 2022 Housing Census...	.....	...	...	153

**Table**

**Page**

<b>HDU07</b>	Housing units occupied by private households, households and population by geographical location and type of toilet facilities - 2022 Housing Census	...	...	...	171
<b>HDU08</b>	Housing units occupied by private households, households and population by geographical location and availability of bathing facilities - 2022 Housing Census	...	...	...	193
<b>HDU09</b>	Housing units occupied by private households, households and population by geographical location and availability of kitchen – 2022 Housing Census	...	...	...	213
<b>HDU10</b>	Housing units occupied by private households, households and population by geographical location and method of refuse disposal - 2022 Housing Census	...	...	...	233
<b>HDU11</b>	Housing units occupied by private households, households and population by geographical location and number of rooms used for living purposes per housing unit - 2022 Housing Census	...	...	...	255
<b>HHH01</b>	Private households, households in communal establishments, homeless households and population by geographical location and type of household - 2022 Housing Census	...	...	...	275
<b>HHH02</b>	Housing units occupied by private households, households and population by geographical location and number of households per housing unit - 2022 Housing Census	...	...	...	295
<b>HHH03</b>	Private households by geographical location and tenure and median monthly rent paid by renting households - 2022 Housing Census	...	...	...	322
<b>HHH04</b>	Private households by geographical location, tenure and type of building in which housing unit is located - 2022 Housing Census	...	...	...	328

<b><u>Table</u></b>	<b>Page</b>	<b><u>Table</u></b>	<b>Page</b>
<b>HHH05</b>	Private households by geographical location, tenure and number of persons per room used for living purposes - 2022 Housing Census ... .. 334	<b>HM07</b>	Private households by geographical location with internet access and type of internet use - 2022 Housing Census ... .. 480
<b>HHH06</b>	Private households by geographical location and principal fuel used for cooking - 2022 Housing Census ... .. 340	<b>HM08</b>	Private households by geographical location and owning a four wheeled vehicle and type of parking facilities - 2022 Housing Census ... 487
<b>HHH07</b>	Private households by geographical location and principal fuel used for heating water for bathing - 2022 Housing Census ... .. 346		
<b>HHH08</b>	Private households by geographical location and availability of TV, refrigerator, washing machine, gas/electric oven, fixed telephone line, mobile phone, computer/laptop/tablet - 2022 Housing Census ... 352	<b>Appendix I</b>	Map of Island of Mauritius showing Municipal and Village Council Areas by District ... .. 495
<b>HM01</b>	Residential and partly residential buildings ever affected by severe flooding - 2022 Housing Census ... .. 359	<b>Appendix II</b>	Description of codes of Municipal and Village Council Areas shown at Appendix I ... 496
<b>HM02</b>	Residential and partly residential buildings located next to a river/canal by distance separating them in metres - 2022 Housing Census 366	<b>Appendix III</b>	Map of Island of Rodrigues showing six local regions ... .. 499
<b>HM03</b>	Housing units occupied by private households, households and population by geographical location and availability of electricity through CEB, photovoltaic and other sources - 2022 Housing Census 373	<b>Appendix IV</b>	List of localities within each local region defined for Rodrigues ... .. 500
<b>HM04</b>	Housing units occupied by private households, households and population by geographical location and availability of selected household amenities - 2022 Housing Census ... .. 397	Specimen of Housing Census questionnaire ... .. 501	
<b>HM05</b>	Housing units occupied by private households, households and population by geographical location with a kitchen garden within premises - 2022 Housing Census ... .. 422	Note:	
<b>HM06</b>	Housing units occupied by private households, households and population by geographical location and access to outdoor space for recreational activities -2022 Housing Census ... .. 449	(i)	The tables that follow are based on information as reported by households.
		(ii)	Figures for Municipal Council Areas (MCAs) and Village Council Areas (VCAs) are given according to boundaries as amended and gazetted in the Local Government Act 2011 (Act No. 36 of 2011) and the Representation of the People Act (GN no. 1 of 2012, 3rd January 2012).

## Concepts and definitions

### **Building**

A building is any independent free-standing structure, comprising one or more rooms and other spaces, covered by a roof and usually enclosed within external walls or dividing walls which extend from the foundations to the roof. A building may be used or intended for residential, commercial and industrial purposes or for the provision of services. It may be a detached housing unit, a block of flats, shop, warehouse, factory, workshop, school, church, etc. Toilets, bathrooms, kitchens and garages in detached structures are not counted as separate buildings.

### **Housing Unit**

A housing unit is a separate and independent place of abode intended for habitation by one household, or one not intended for habitation, but occupied by a household for living purposes at the time of the census. Although intended for one household, a housing unit may be occupied by more than one household or by part of a household.

In previous Censuses, the section Housing characteristics was filled in for vacant housing units but for the 2022 Census this section was skipped.

### **Room**

A room is defined as a space in a housing unit enclosed by walls reaching from the floor to the ceiling or roof covering, or to a height of at least two metres. It is of a size large enough to hold a bed for an adult; that is, it has an area of at least four square metres.

### **Rooms for living Purposes**

This category includes bedrooms, dining rooms, living rooms, studies, habitable attics and closed verandahs, which are used by a household for living purposes. Kitchens are included if they are at least 4 square metres in area. Open verandahs, corridors, lobbies, bathrooms, toilets, stores, garages not used for living purposes are not considered as rooms.

### **Detached room**

This is a structure, without cooking facilities, which is occupied by one or more members of a household living in another building.

**Household**

A household is either:

- (i) a one-person household, that is, a person who makes provision for his own food or other essentials for living without combining with any other person to form part of a multi-person household; or
- (ii) a multi-person household, that is, a group of two or more persons living together who make common provision for food or other essentials for living. The persons in the group may pool their incomes and have a common budget to a greater or lesser extent; they may be related or unrelated persons or a combination of both.

Households living in housing units have been referred to as private households to distinguish them from households in communal households such as collective quarters, hotels, infirmaries, hospitals and other institutions.

**Homeless**

A person who does not have a shelter. He carries his few possessions with him, sleeping under shop verandahs, in doorways, in the streets or in any other space on a more or less random basis. The following categories of persons are excluded:

- (i) Persons with no place of usual residence who move frequently between various types of accommodation (including dwellings, shelters or other living quarters);
- (ii) Persons usually resident in long-term (also called “transitional”) shelters or similar arrangements for the homeless.

**Severe flooding**

Severe flood is caused by the high rainfall intensities over a period of time (Torrential Rain) leading to the saturation of the soils and overflowing of the water passages. It can cause widespread devastation, resulting in loss of life and damages to personal property, impede daily activities and infrastructures, amongst others.

**River**

A river is a natural flowing watercourse, usually freshwater, flowing towards an ocean, sea, lake or another river.

<b>Canal</b>	A canal or artificial waterways are engineering channels with controlled flow built for drainage management, e.g. for flood control and irrigation. They are often referred to as artificial rivers.
<b>Photovoltaic</b>	The Photovoltaic technology (PV) uses the sun's energy to make electricity. PV technology produces electricity directly by the interaction of sunlight with certain semiconductor materials, such as silicon, in the PV module. The electricity generated by the panels is processed through Inverters for compliance to be sent to the distribution Grid of the Central Electricity Board (CEB) and compatible for use for residential purposes.
<b>Rain water harvest tank</b>	A rain water harvest tank collects and stores rain water, typically from rooftop via rain gutters. Household collects rainwater and reduces water run-offs from rooftop into the rain water tank.
<b>Rain water absorption pit</b>	A rain water absorption pit collects rain water from rooftop into a sump and recharge pit.
<b>Kitchen garden</b>	Kitchen gardens are areas of an agricultural holding devoted to the cultivation of agricultural products (vegetables, root crops and permanent crops, among others), not intended for selling, but self-consumption by the household.
<b>Access to Outdoor space</b>	An outdoor space is intended for the recreational activities of a household or the members occupying a housing unit. This space can be part of the building premises, (e.g. garden, backyard); adjacent to the building (e.g. playgrounds next to the building) or as part of the recreational area for residents within a walkable distance (e.g. parks, beaches).

Table HBD01 - Buildings by geographical location and type - 2022 Housing Census

Country, Districts, Municipal Wards or Village Council Areas	Total	Type of building <sup>1</sup>																	
		01	02	03	04	05	06	07	08	09	10	11	12	13	14	15	16	17	18
<b>REPUBLIC OF MAURITIUS</b>	<b>330,967</b>	<b>13,509</b>	<b>232,796</b>	<b>36,296</b>	<b>10,475</b>	<b>1,786</b>	<b>26</b>	<b>494</b>	<b>105</b>	<b>16,306</b>	<b>665</b>	<b>119</b>	<b>902</b>	<b>4,378</b>	<b>8,743</b>	<b>871</b>	<b>484</b>	<b>987</b>	<b>2,025</b>
<i>REPUBLIC OF MAURITIUS - Urban</i>	<i>119,552</i>	<i>3,571</i>	<i>79,387</i>	<i>15,402</i>	<i>5,652</i>	<i>608</i>	<i>10</i>	<i>120</i>	<i>49</i>	<i>7,496</i>	<i>47</i>	<i>15</i>	<i>384</i>	<i>1,334</i>	<i>3,398</i>	<i>389</i>	<i>239</i>	<i>458</i>	<i>993</i>
<i>REPUBLIC OF MAURITIUS - Rural</i>	<i>211,415</i>	<i>9,938</i>	<i>153,409</i>	<i>20,894</i>	<i>4,823</i>	<i>1,178</i>	<i>16</i>	<i>374</i>	<i>56</i>	<i>8,810</i>	<i>618</i>	<i>104</i>	<i>518</i>	<i>3,044</i>	<i>5,345</i>	<i>482</i>	<i>245</i>	<i>529</i>	<i>1,032</i>
<b>ISLAND OF MAURITIUS</b>	<b>315,533</b>	<b>12,894</b>	<b>220,099</b>	<b>36,097</b>	<b>10,456</b>	<b>1,741</b>	<b>23</b>	<b>383</b>	<b>104</b>	<b>15,679</b>	<b>580</b>	<b>113</b>	<b>885</b>	<b>4,032</b>	<b>8,195</b>	<b>846</b>	<b>469</b>	<b>944</b>	<b>1,993</b>
<i>ISLAND OF MAURITIUS - Urban</i>	<i>119,552</i>	<i>3,571</i>	<i>79,387</i>	<i>15,402</i>	<i>5,652</i>	<i>608</i>	<i>10</i>	<i>120</i>	<i>49</i>	<i>7,496</i>	<i>47</i>	<i>15</i>	<i>384</i>	<i>1,334</i>	<i>3,398</i>	<i>389</i>	<i>239</i>	<i>458</i>	<i>993</i>
<i>ISLAND OF MAURITIUS - Rural</i>	<i>195,981</i>	<i>9,323</i>	<i>140,712</i>	<i>20,695</i>	<i>4,804</i>	<i>1,133</i>	<i>13</i>	<i>263</i>	<i>55</i>	<i>8,183</i>	<i>533</i>	<i>98</i>	<i>501</i>	<i>2,698</i>	<i>4,797</i>	<i>457</i>	<i>230</i>	<i>486</i>	<i>1,000</i>
<b>PORT LOUIS DISTRICT-Wholly Urban</b>	<b>26,076</b>	<b>572</b>	<b>16,244</b>	<b>2,850</b>	<b>1,473</b>	<b>179</b>	<b>3</b>	<b>41</b>	<b>35</b>	<b>2,293</b>	<b>12</b>	<b>5</b>	<b>62</b>	<b>386</b>	<b>1,278</b>	<b>101</b>	<b>91</b>	<b>167</b>	<b>284</b>
Town of Port Louis-Ward 1-East (West in B/R)	0	0	0	0	0	0	0	0	0	0	0	0	0	0	0	0	0	0	0
Town of Port Louis-Ward 2-North (South in Moka & West in B/R)	1,965	25	1,145	281	123	6	0	1	0	139	0	0	7	40	86	39	18	18	37
Town of Port Louis-Ward 3	3,946	64	2,269	381	144	26	1	5	3	383	1	4	5	93	398	10	25	26	108
Town of Port Louis-Ward 4	4,410	77	2,817	469	289	33	0	2	28	354	5	0	14	55	163	8	4	32	60
Town of Port Louis-Ward 5	3,893	78	2,579	344	307	36	0	6	0	396	1	1	9	34	81	5	2	10	4
Town of Port Louis-Ward 6	3,863	86	1,989	409	261	47	1	8	1	437	2	0	8	83	392	19	28	47	45
Town of Port Louis-Ward 7	4,425	118	3,003	546	179	26	0	17	3	310	1	0	12	44	108	12	11	21	14
Town of Port Louis-Ward 8	3,572	124	2,442	420	170	5	1	2	0	274	2	0	7	37	50	8	3	12	15
Town of B-Bassin/R-Hill-Ward 6-North (South in P/W)	2	0	0	0	0	0	0	0	0	0	0	0	0	0	0	0	0	1	1
<b>PAMPLEMOUSSES DISTRICT-Wholly Rural</b>	<b>38,883</b>	<b>1,679</b>	<b>28,223</b>	<b>4,159</b>	<b>841</b>	<b>71</b>	<b>0</b>	<b>48</b>	<b>31</b>	<b>1,580</b>	<b>101</b>	<b>29</b>	<b>140</b>	<b>449</b>	<b>925</b>	<b>116</b>	<b>69</b>	<b>122</b>	<b>300</b>
Arsenal VCA	1,183	112	856	89	17	0	0	2	0	34	2	4	3	6	35	6	5	1	11
Baie du Tombeau VCA	3,324	102	2,530	269	98	13	0	6	22	128	19	1	22	17	46	9	8	22	12
Calebasses VCA	1,491	73	1,068	162	25	4	0	3	0	62	0	0	6	21	39	5	1	10	12
Congomah VCA	537	17	420	58	3	1	0	0	0	15	0	0	4	10	6	1	0	0	2
Crève Coeur VCA	722	17	553	101	9	1	0	0	0	19	0	0	1	11	9	0	0	1	0
D'Épinay VCA	1,779	127	1,414	83	8	0	0	0	0	62	1	0	3	26	21	6	1	3	24
Fond du Sac VCA	1,568	56	1,109	242	20	1	0	1	1	45	0	0	6	25	35	4	2	1	20
Grand Baie VCA-West (East in R/R)	1,512	94	1,074	125	61	6	0	0	0	18	35	15	6	6	58	0	4	6	4
Le Hochet VCA	3,589	134	2,502	467	85	6	0	6	1	169	2	0	11	23	99	27	16	21	20
Long Mountain VCA	1,853	35	1,381	233	34	0	0	1	0	64	0	0	8	27	47	4	4	0	15
Mapou VCA-South (North in R/R)	96	7	58	14	1	0	0	0	0	5	0	0	1	2	1	0	0	1	6
Morcellement St André VCA	1,600	42	1,254	152	15	2	0	0	0	55	0	0	0	18	46	1	2	5	8
Notre Dame VCA	1,201	60	850	162	44	2	0	1	1	33	0	0	6	11	24	3	0	1	3
Pamplemousses VCA	2,648	132	1,804	335	60	6	0	11	0	105	0	0	12	56	73	8	8	2	36
Piton VCA -West (East in R/R)	357	26	196	70	10	0	0	0	0	16	0	0	6	23	6	3	0	0	1
Plaine des Papayes VCA	2,138	81	1,602	217	18	1	0	0	0	101	0	0	11	28	50	4	4	9	12
Pointe aux Piments VCA	2,081	107	1,584	167	58	0	0	5	1	83	16	4	6	13	23	2	2	2	8
Terre Rouge VCA	3,018	139	2,154	300	44	11	0	9	4	178	1	0	6	26	84	11	4	13	34

<sup>1</sup> The types of building are as follows:

- |   |   |                                       |
|---|---|---------------------------------------|
| 01 Building under construction and not inhabited  | 07 Detached room intended to be used by part of a household                               | 13 Public building                    |
| 02 Building used wholly as one housing unit   | 08 Building or structure occupied as improvised housing unit (e.g. longère, garage, tent) | 14 Commercial building                |
| 03 Semi-detached houses containing more than one housing unit   | 09 Partly residential building  | 15 Industrial building                |
| 04 Block of flats containing 3 or more housing units  | 10 Tourist residence/Guest house  | 16 Commercial and industrial building |
| 05 Building intended to be used as one housing unit but crudely subdivided into smaller housing units | 11 Hotel  | 17 Warehouse                          |
| 06 Other wholly residential building  | 12 Institutions (e.g. Convent, Infirmary, Hospital, barracks)                             | 18 Other non residential building     |



Table HBD01 - Buildings by geographical location and type - 2022 Housing Census

Country, Districts, Municipal Wards or Village Council Areas	Total	Type of building <sup>1</sup>																	
		01	02	03	04	05	06	07	08	09	10	11	12	13	14	15	16	17	18
Triplet VCA	6,024	187	4,221	776	108	8	0	3	1	331	1	0	19	67	195	19	8	22	58
Trou aux Biches VCA	1,551	103	1,172	53	95	6	0	0	0	42	24	5	2	12	24	0	0	1	12
Villebague VCA-West (East in R/R & South in Flacq)	611	28	421	84	28	3	0	0	0	15	0	0	1	21	4	3	0	1	2
<b>R. DU REMPART DISTRICT-Wholly Rural</b>	<b>34,333</b>	<b>2,110</b>	<b>24,808</b>	<b>2,998</b>	<b>664</b>	<b>224</b>	<b>8</b>	<b>59</b>	<b>4</b>	<b>1,382</b>	<b>223</b>	<b>17</b>	<b>110</b>	<b>378</b>	<b>951</b>	<b>74</b>	<b>44</b>	<b>88</b>	<b>191</b>
Amaury VCA-North (South in Flacq District )	712	13	490	116	9	2	0	2	0	41	0	0	0	13	17	2	0	5	2
Amitié-Gokhoola VCA-East (West in Pamp)	629	42	483	49	3	1	0	0	0	20	0	0	4	10	8	1	0	3	5
Belle Vue Maurel VCA-South (North in Pamp)	1,248	54	911	138	8	1	0	1	0	64	0	0	6	23	24	7	0	2	9
Cap Malheureux VCA	2,628	396	1,892	103	33	8	2	8	0	70	30	2	7	20	49	0	1	0	7
Cottage VCA	1,023	43	669	177	21	6	0	5	0	54	0	0	4	7	32	2	1	1	1
Espérance Trébuchet VCA	587	25	409	70	16	3	0	0	0	28	0	0	3	7	14	3	3	3	3
Goodlands VCA	5,817	256	4,112	499	85	135	4	13	0	286	2	0	23	78	217	23	7	24	53
Grand Baie VCA- East (West in Pamp)	4,950	372	3,303	322	249	25	0	1	1	165	175	12	11	33	224	5	9	5	38
Grand Gaube VCA	2,683	168	1,921	314	83	1	0	4	1	77	6	2	4	26	56	1	6	3	10
Mapou VCA-North (South in Pamp)	304	13	229	9	17	2	0	0	0	6	0	0	3	9	11	2	0	0	3
Petit Raffray VCA	3,110	285	2,331	229	10	6	0	6	0	103	8	0	11	17	78	6	2	4	14
Piton VCA- East (West in Pamp)	942	12	731	137	0	2	0	0	0	29	0	0	2	11	13	0	1	2	2
Plaines des Roches VCA-North (South in Flacq)	1,037	27	816	95	8	2	0	4	0	34	0	0	3	11	20	6	2	5	4
Poudre d'Or Hamlet VCA	579	40	457	35	2	0	0	0	0	18	1	0	1	9	13	1	1	1	0
Poudre d'Or VCA	995	24	724	134	26	3	0	7	0	41	0	0	3	15	11	3	0	1	3
Rivière du Rempart VCA	2,777	73	2,057	256	26	19	0	4	2	162	0	0	7	48	79	8	6	12	18
Roche Terre VCA	916	33	684	91	17	5	0	4	0	47	0	0	6	8	14	1	3	2	1
Roches Noires VCA-North (South in Flacq)	1,780	62	1,466	88	25	0	2	0	0	54	1	1	4	17	38	1	1	6	14
The Vale VCA	1,574	171	1,089	133	26	3	0	0	0	80	0	0	8	15	33	2	1	9	4
Villebague VCA-East (West in Pamp & South in Flacq)	42	1	34	3	0	0	0	0	0	3	0	0	0	1	0	0	0	0	0
<b>FLACQ DISTRICT-Wholly Rural</b>	<b>37,669</b>	<b>1,619</b>	<b>27,768</b>	<b>3,691</b>	<b>494</b>	<b>252</b>	<b>1</b>	<b>45</b>	<b>5</b>	<b>1,595</b>	<b>45</b>	<b>19</b>	<b>93</b>	<b>555</b>	<b>1,059</b>	<b>85</b>	<b>27</b>	<b>118</b>	<b>198</b>
Amaury VCA-South (North in R/R)	150	11	123	10	1	0	0	0	0	1	0	0	0	2	2	0	0	0	0
Bel Air Riv. Sèche VCA	4,748	215	3,463	498	57	19	0	7	2	217	0	1	8	64	169	4	1	13	10
Bon Accueil VCA	1,617	59	1,217	146	15	3	0	1	0	94	0	0	6	18	37	5	5	9	2
Bramsthan VCA	1,170	62	780	193	9	4	0	0	0	63	1	0	4	11	33	3	1	3	3
Brisée Verdrière VCA-South (North in R/R)	1,927	82	1,432	165	22	4	0	1	0	96	0	0	3	27	80	7	1	3	4
Camp de Masque Pavé VCA	984	22	700	123	20	28	0	2	0	34	1	0	7	13	27	1	0	5	1
Camp de Masque VCA	812	52	583	101	9	9	0	0	0	24	0	0	3	16	9	1	0	1	4
Camp Ithier VCA	1,394	62	1,137	90	8	2	0	0	0	43	0	0	2	11	28	1	0	5	5
Centre de Flacq VCA	4,519	181	3,238	331	76	32	0	10	1	226	0	0	24	69	227	14	6	21	63
Clémencia VCA	484	23	373	12	9	33	0	2	0	13	0	0	0	9	6	1	0	3	0

<sup>1</sup> The types of building are as follows:

- |   |  |                                       |
|---|--|---------------------------------------|
| 01 Building under construction and not inhabited  | 07 Detached room intended to be used by part of a household                              | 13 Public building                    |
| 02 Building used wholly as one housing unit   | 08 Building or structure occupied as improvised housing unit (e.g.longère, garage, tent) | 14 Commercial building                |
| 03 Semi-detached houses containing more than one housing unit   | 09 Partly residential building   | 15 Industrial building                |
| 04 Block of flats containing 3 or more housing units  | 10 Tourist residence/Guest house   | 16 Commercial and industrial building |
| 05 Building intended to be used as one housing unit but crudely subdivided into smaller housing units | 11 Hotel   | 17 Warehouse                          |
| 06 Other wholly residential building  | 12 Institutions (e.g Convent, Infirmary, Hospital, barracks)                             | 18 Other non residential building     |

Table HBD01 - Buildings by geographical location and type - 2022 Housing Census

Country, Districts, Municipal Wards or Village Council Areas	Total	Type of building <sup>1</sup>																	
		01	02	03	04	05	06	07	08	09	10	11	12	13	14	15	16	17	18
Écroignard VCA	728	46	543	63	1	0	0	2	0	28	0	0	2	10	20	5	0	0	8
Grand River South East VCA	526	18	407	50	7	1	0	0	0	12	0	1	1	16	10	0	0	2	1
Grande Retraite VCA	696	20	541	62	11	6	0	0	0	21	0	0	1	14	9	2	1	7	1
Lalmatie VCA-East (West Moka)	2,729	102	1,952	301	23	4	0	1	0	183	0	0	10	30	76	9	7	10	21
Laventure VCA	961	47	781	45	2	15	0	0	0	34	0	0	5	9	20	1	0	2	0
Mare la Chaux VCA	520	17	379	70	14	2	0	0	0	16	0	0	0	11	6	2	0	1	2
Médine Camp de Masque VCA-East (West in Moka)	1,515	78	1,062	173	35	13	0	1	0	68	0	0	1	19	44	2	2	7	10
Montagne Blanche VCA-East (West in Moka)	272	9	187	45	3	0	0	0	0	10	1	0	1	4	7	3	0	1	1
Olivia VCA	924	46	672	88	15	43	0	1	0	23	0	0	0	18	8	2	0	1	7
Plaines des Roches VCA -South (North in R/R)	79	0	71	4	0	0	0	0	0	0	0	0	0	1	3	0	0	0	0
Poste de Flacq VCA	2,488	133	1,899	217	35	9	1	2	0	80	5	5	2	37	48	3	0	7	5
Quatre Cocos VCA	1,877	87	1,412	166	22	1	0	3	1	69	14	5	6	31	41	1	1	3	14
Quatre Soeurs VCA	811	10	676	50	5	0	0	5	0	26	2	0	0	20	16	1	0	0	0
Queen Victoria VCA	682	10	515	104	11	2	0	1	0	17	0	0	3	12	5	1	0	0	1
Roches Noires VCA-South (North in R/R)	1	0	1	0	0	0	0	0	0	0	0	0	0	0	0	0	0	0	0
Sébastopol VCA	1,489	51	1,130	133	20	12	0	0	1	66	0	0	0	20	38	3	0	6	9
St Julien d'Hotman VCA-East (West in Moka)	1,080	43	723	200	9	2	0	1	0	36	0	0	0	17	32	11	0	2	4
St Julien VCA-East (West in Moka)	705	37	551	46	7	0	0	0	0	21	0	0	2	21	9	0	1	3	7
Trou d'Eau Douce VCA	1,781	96	1,220	205	48	8	0	5	0	74	21	7	2	25	49	2	1	3	15
<b>GRAND PORT DISTRICT-Wholly Rural</b>	<b>28,829</b>	<b>1,208</b>	<b>20,253</b>	<b>3,585</b>	<b>917</b>	<b>187</b>	<b>3</b>	<b>49</b>	<b>5</b>	<b>1,220</b>	<b>69</b>	<b>9</b>	<b>47</b>	<b>450</b>	<b>634</b>	<b>48</b>	<b>22</b>	<b>55</b>	<b>68</b>
Bambous Virieux VCA	343	20	223	61	10	1	1	8	0	9	1	0	0	8	1	0	0	0	0
Bananes VCA	178	10	119	24	10	1	0	2	0	6	0	0	0	3	1	0	0	1	1
Beau Vallon VCA	1,919	77	1,338	225	132	3	0	1	0	46	54	5	3	11	17	2	1	0	4
Bois des Amourettes VCA	446	13	317	70	19	0	0	0	0	14	0	0	0	10	2	1	0	0	0
Camp Carol VCA	664	42	573	16	2	0	0	1	1	16	1	1	0	7	2	1	0	0	1
Cluny VCA	385	15	307	30	4	1	0	1	0	13	0	0	1	9	4	0	0	0	0
Grand Bel Air VCA	445	19	325	63	10	2	0	2	0	18	0	0	0	5	1	0	0	0	0
Grand Sable VCA	452	6	309	58	31	2	0	4	0	22	0	0	0	12	5	1	0	1	1
L'Escalier VCA-East (West in Sav)	1,927	59	1,320	320	32	9	1	0	1	101	0	0	1	31	42	2	1	4	3
Mahébourg VCA	3,430	96	2,045	583	174	40	0	6	1	241	9	1	4	54	161	5	2	3	5
Mare d'Albert VCA	1,399	74	934	210	36	11	0	2	0	55	2	0	8	18	36	4	3	5	1
Mare Tabac VCA	907	26	655	98	71	0	0	2	0	21	0	0	1	15	13	2	1	1	1
New Grove VCA	3,065	160	2,378	235	34	23	0	1	0	111	0	0	6	38	59	3	3	10	4
Nouvelle France VCA	1,861	74	1,313	186	57	8	1	2	0	108	0	0	8	28	48	11	2	12	3
Old Grand Port VCA	719	15	529	90	28	0	0	7	0	17	0	0	1	18	9	0	1	0	4
Petit Bel Air VCA	487	53	376	24	7	0	0	0	0	13	0	0	0	6	5	0	1	0	2

<sup>1</sup> The types of building are as follows:

- |   |   |                                       |
|---|---|---------------------------------------|
| 01 Building under construction and not inhabited  | 07 Detached room intended to be used by part of a household                               | 13 Public building                    |
| 02 Building used wholly as one housing unit   | 08 Building or structure occupied as improvised housing unit (e.g. longère, garage, tent) | 14 Commercial building                |
| 03 Semi-detached houses containing more than one housing unit   | 09 Partly residential building  | 15 Industrial building                |
| 04 Block of flats containing 3 or more housing units  | 10 Tourist residence/Guest house  | 16 Commercial and industrial building |
| 05 Building intended to be used as one housing unit but crudely subdivided into smaller housing units | 11 Hotel  | 17 Warehouse                          |
| 06 Other wholly residential building  | 12 Institutions (e.g. Convent, Infirmary, Hospital, barracks)                             | 18 Other non residential building     |

Table HBD01 - Buildings by geographical location and type - 2022 Housing Census

Country, Districts, Municipal Wards or Village Council Areas	Total	Type of building <sup>1</sup>																	
		01	02	03	04	05	06	07	08	09	10	11	12	13	14	15	16	17	18
Plaine Magnien VCA	2,420	59	1,584	410	92	25	0	3	0	118	0	2	2	42	63	5	2	7	6
Rivière des Créoles VCA	752	34	524	128	25	4	0	0	0	24	1	0	1	5	4	0	0	0	2
Riv. du Poste VCA-East (West in Sav)	351	13	269	40	5	0	0	0	0	12	0	0	1	7	3	1	0	0	0
Rose Belle VCA	3,192	149	2,311	289	58	40	0	0	2	135	0	0	5	63	111	3	2	9	15
St Hubert VCA	800	8	594	95	23	14	0	3	0	20	0	0	2	23	9	2	1	1	5
Trois Boutiques VCA	1,388	110	999	146	34	3	0	2	0	42	0	0	2	23	14	3	2	1	7
Union Park VCA	1,299	76	911	184	23	0	0	2	0	58	1	0	1	14	24	2	0	0	3
<b>SAVANNE DISTRICT-Wholly Rural</b>	<b>17,522</b>	<b>665</b>	<b>11,869</b>	<b>2,615</b>	<b>525</b>	<b>67</b>	<b>0</b>	<b>9</b>	<b>3</b>	<b>846</b>	<b>28</b>	<b>0</b>	<b>33</b>	<b>296</b>	<b>395</b>	<b>38</b>	<b>22</b>	<b>30</b>	<b>81</b>
Baie du Cap VCA	609	22	431	97	12	1	0	0	0	21	1	0	0	11	10	0	0	2	1
Bel Ombre VCA	801	13	609	106	12	5	0	0	1	18	3	0	3	11	7	0	9	0	4
Bénarès VCA	462	7	316	76	16	2	0	1	1	26	0	0	1	13	2	1	0	0	0
Bois Chéri VCA	851	22	557	131	29	10	0	1	0	41	0	0	2	28	24	1	0	1	4
Britannia VCA	411	41	293	49	5	1	0	0	0	13	0	0	0	5	2	0	0	0	2
Camp Diable VCA	1,216	44	861	173	17	1	0	0	0	64	0	0	1	20	23	6	0	1	5
Chamarel VCA-East (West in B/R)	2	0	0	0	0	0	0	0	0	0	0	0	0	0	0	0	0	0	2
Chamouny VCA	1,191	44	808	196	50	4	0	0	0	51	0	0	0	13	13	3	1	5	3
Chemin Grenier VCA	2,825	74	1,697	534	158	13	0	1	0	169	1	0	4	40	104	8	6	3	13
Grand Bois VCA	1,116	33	730	177	34	3	0	2	0	72	0	0	6	20	29	4	1	2	3
La Flora VCA	788	15	597	91	10	1	0	1	0	42	0	0	2	7	12	2	1	2	5
L'Escalier VCA-West (East in G/P)	6	0	5	0	0	0	0	0	0	0	0	0	0	1	0	0	0	0	0
Rivière des Anguilles VCA	1,114	37	726	192	30	3	0	0	1	66	0	0	0	21	28	3	0	5	2
Riv. du Poste VCA-West (East in G/P)	222	1	158	39	2	0	0	0	0	11	0	0	1	4	3	0	0	2	1
Saint Aubin VCA	331	33	221	30	5	0	0	1	0	17	1	0	0	5	5	2	0	3	8
Souillac VCA	1,463	95	986	231	35	4	0	0	0	38	4	0	6	33	22	0	0	0	9
Surinam VCA	2,899	136	2,060	331	84	7	0	1	0	123	18	0	5	41	69	5	1	2	16
Tyack VCA	1,215	48	814	162	26	12	0	1	0	74	0	0	2	23	42	3	3	2	3
<b>PLAINES WILHEMS DISTRICT</b>	<b>85,766</b>	<b>2,581</b>	<b>57,717</b>	<b>11,759</b>	<b>3,854</b>	<b>411</b>	<b>6</b>	<b>67</b>	<b>11</b>	<b>4,913</b>	<b>31</b>	<b>10</b>	<b>297</b>	<b>887</b>	<b>1,964</b>	<b>235</b>	<b>118</b>	<b>237</b>	<b>668</b>
<i>PLAINES WILHEMS DISTRICT - Urban</i>	<i>84,136</i>	<i>2,514</i>	<i>56,574</i>	<i>11,533</i>	<i>3,826</i>	<i>405</i>	<i>6</i>	<i>67</i>	<i>11</i>	<i>4,823</i>	<i>31</i>	<i>10</i>	<i>293</i>	<i>863</i>	<i>1,934</i>	<i>228</i>	<i>117</i>	<i>234</i>	<i>667</i>
<i>Town of B-Bassin/R-Hill</i>	<i>21,701</i>	<i>479</i>	<i>15,068</i>	<i>2,792</i>	<i>1,092</i>	<i>85</i>	<i>1</i>	<i>14</i>	<i>3</i>	<i>1,056</i>	<i>8</i>	<i>3</i>	<i>72</i>	<i>213</i>	<i>546</i>	<i>36</i>	<i>30</i>	<i>51</i>	<i>152</i>
Town of B-Bassin/R-Hill-Ward 1	3,463	78	2,268	556	204	19	0	8	0	207	0	0	7	23	68	6	4	5	10
Town of B-Bassin/R-Hill-Ward 2	2,669	44	1,716	425	221	15	0	2	1	148	0	1	4	20	53	2	2	9	6
Town of B-Bassin/R-Hill-Ward 3	3,598	84	2,453	360	155	9	0	2	0	202	6	1	12	57	178	3	9	9	58
Town of B-Bassin/R-Hill-Ward 4 -East (West in B/R)	3,263	71	2,501	344	145	16	0	1	0	105	0	0	4	30	37	2	1	1	5
Town of B-Bassin/R-Hill-Ward 5	3,725	72	2,665	423	158	17	0	0	0	176	2	1	15	35	112	2	5	8	34
Town of B-Bassin/R-Hill-Ward 6-South (North in P/L)	4,983	130	3,465	684	209	9	1	1	2	218	0	0	30	48	98	21	9	19	39

<sup>1</sup> The types of building are as follows:

- |   |   |                                       |
|---|---|---------------------------------------|
| 01 Building under construction and not inhabited  | 07 Detached room intended to be used by part of a household                               | 13 Public building                    |
| 02 Building used wholly as one housing unit   | 08 Building or structure occupied as improvised housing unit (e.g. longère, garage, tent) | 14 Commercial building                |
| 03 Semi-detached houses containing more than one housing unit   | 09 Partly residential building  | 15 Industrial building                |
| 04 Block of flats containing 3 or more housing units  | 10 Tourist residence/Guest house  | 16 Commercial and industrial building |
| 05 Building intended to be used as one housing unit but crudely subdivided into smaller housing units | 11 Hotel  | 17 Warehouse                          |
| 06 Other wholly residential building  | 12 Institutions (e.g. Convent, Infirmary, Hospital, barracks)                             | 18 Other non residential building     |

Table HBD01 - Buildings by geographical location and type - 2022 Housing Census

Country, Districts, Municipal Wards or Village Council Areas	Total	Type of building <sup>1</sup>																	
		01	02	03	04	05	06	07	08	09	10	11	12	13	14	15	16	17	18
<i>Town of Curepipe</i>	16,753	392	10,853	2,320	1,047	102	2	14	2	1,096	4	0	68	211	399	57	27	28	131
Town of Curepipe-Ward 1	3,195	80	2,136	385	230	9	0	5	0	197	0	0	14	31	83	5	5	5	10
Town of Curepipe-Ward 2	3,558	63	2,387	403	191	49	1	5	2	271	1	0	14	32	87	12	5	9	26
Town of Curepipe-Ward 3-West (East in Moka)	3,572	96	2,275	517	243	24	1	3	0	234	1	0	10	35	93	17	7	2	14
Town of Curepipe-Ward 4-(East in Moka)	3,150	50	2,053	397	188	13	0	0	0	185	2	0	17	66	89	16	7	6	61
Town of Curepipe-Ward 5	3,278	103	2,002	618	195	7	0	1	0	209	0	0	13	47	47	7	3	6	20
<i>Town of Q-Bornes</i>	17,917	485	12,015	2,602	744	82	1	22	3	970	17	5	72	141	436	29	20	43	230
Town of Q-Bornes-Ward 1	3,207	55	1,964	639	199	7	0	2	0	175	0	0	9	30	75	9	4	11	28
Town of Q-Bornes-Ward 2	4,562	109	3,065	532	198	18	1	8	0	207	7	4	29	41	166	9	11	14	143
Town of Q-Bornes-Ward 3	3,347	68	2,302	447	126	13	0	1	1	178	6	1	24	31	109	3	0	6	31
Town of Q-Bornes-Ward 4-East (West in B/R)	2,535	92	1,805	335	73	5	0	9	2	129	1	0	4	13	45	5	3	7	7
Town of Q-Bornes Ward 5	4,266	161	2,879	649	148	39	0	2	0	281	3	0	6	26	41	3	2	5	21
<i>Town of Vac/Phoenix</i>	27,765	1,158	18,638	3,819	943	136	2	17	3	1,701	2	2	81	298	553	106	40	112	154
Town of Vac/Phoenix-Ward 1	4,663	255	2,973	749	167	34	1	0	1	327	0	2	6	45	62	13	4	10	14
Town of Vac/Phoenix-Ward 2	4,889	128	3,283	771	194	34	1	2	1	290	0	0	13	43	76	8	6	17	22
Town of Vac/Phoenix-Ward 3	4,897	145	3,463	601	155	7	0	5	0	283	0	0	17	40	127	9	8	16	21
Town of Vac/Phoenix-Ward 4	4,135	93	2,954	529	104	16	0	4	1	220	0	0	16	69	79	5	3	8	34
Town of Vac/Phoenix-Ward 5	3,322	96	2,053	510	159	30	0	2	0	209	2	0	15	45	99	31	10	23	38
Town of Vac/Phoenix-Ward 6-West (East in Moka)	5,859	441	3,912	659	164	15	0	4	0	372	0	0	14	56	110	40	9	38	25
<i>PLAINES WILHEMS DISTRICT - Rural</i>	1,630	67	1,143	226	28	6	0	0	0	90	0	0	4	24	30	7	1	3	1
Midlands VCA	657	32	440	86	11	6	0	0	0	55	0	0	4	13	7	1	1	1	0
Moka VCA-West (East in Moka)	224	2	201	8	5	0	0	0	0	1	0	0	0	2	4	0	0	1	0
Richelieu VCA-East (West in B/R)	3	0	0	0	0	0	0	0	0	0	0	0	0	1	0	2	0	0	0
Seizième Mille VCA	746	33	502	132	12	0	0	0	0	34	0	0	0	8	19	4	0	1	1
<b>MOKA DISTRICT</b>	<b>22,103</b>	<b>1,011</b>	<b>15,152</b>	<b>2,520</b>	<b>749</b>	<b>160</b>	<b>2</b>	<b>30</b>	<b>4</b>	<b>1,135</b>	<b>3</b>	<b>1</b>	<b>62</b>	<b>405</b>	<b>565</b>	<b>72</b>	<b>42</b>	<b>87</b>	<b>103</b>
<i>MOKA DISTRICT - Urban</i>	3,668	226	2,385	390	174	15	1	8	1	180	1	0	18	36	119	25	23	42	24
Town of Port-Louis Ward 2-South (North in P/L & West in B/R)	3,058	154	1,991	338	121	14	1	5	1	162	1	0	13	31	114	25	23	41	23
Town of Vac /Phoenix-Ward 6-East (West in P/W)	610	72	394	52	53	1	0	3	0	18	0	0	5	5	5	0	0	1	1
<i>MOKA DISTRICT - Rural</i>	18,435	785	12,767	2,130	575	145	1	22	3	955	2	1	44	369	446	47	19	45	79
Camp Thorel VCA	553	9	437	43	3	5	0	0	0	27	0	0	1	12	13	2	0	1	0
Dagotière VCA	1,999	97	1,301	284	155	5	0	0	1	77	0	0	1	29	33	1	2	5	8
Dubreuil VCA-Part (East in Flacq & West in P/W)	666	12	530	43	16	0	0	0	0	38	0	0	0	21	6	0	0	0	0
Espérance VCA	506	25	370	38	12	2	0	1	0	24	0	0	0	17	12	1	0	3	1
La Laura-Malenga VCA	411	20	340	15	3	1	0	0	0	12	0	0	1	14	5	0	0	0	0
Lalmatie VCA-West (East in Flacq)	2	0	0	0	0	0	0	0	0	0	0	0	0	2	0	0	0	0	0
L'Avenir VCA	883	47	673	59	4	21	0	1	0	44	1	0	3	10	14	4	0	2	0

<sup>1</sup> The types of building are as follows:

- |   |   |                                       |
|---|---|---------------------------------------|
| 01 Building under construction and not inhabited  | 07 Detached room intended to be used by part of a household                               | 13 Public building                    |
| 02 Building used wholly as one housing unit   | 08 Building or structure occupied as improvised housing unit (e.g. longère, garage, tent) | 14 Commercial building                |
| 03 Semi-detached houses containing more than one housing unit   | 09 Partly residential building  | 15 Industrial building                |
| 04 Block of flats containing 3 or more housing units  | 10 Tourist residence/Guest house  | 16 Commercial and industrial building |
| 05 Building intended to be used as one housing unit but crudely subdivided into smaller housing units | 11 Hotel  | 17 Warehouse                          |
| 06 Other wholly residential building  | 12 Institutions (e.g. Convent, Infirmary, Hospital, barracks)                             | 18 Other non residential building     |

Table HBD01 - Buildings by geographical location and type - 2022 Housing Census

Country, Districts, Municipal Wards or Village Council Areas	Total	Type of building <sup>1</sup>																	
		01	02	03	04	05	06	07	08	09	10	11	12	13	14	15	16	17	18
Médine Camp de Masque VCA -West (East in Flacq)	414	32	294	33	3	2	0	0	0	24	0	0	1	7	14	2	0	2	0
Melrose VCA	643	30	498	52	7	0	0	0	0	28	0	0	0	14	12	2	0	0	0
Moka VCA-East (West in P/W)	2,220	91	1,392	326	122	4	1	0	0	113	0	1	3	49	71	5	6	6	30
Montagne Blanche VCA-West (East in Flacq)	1,862	40	1,242	268	58	1	0	2	0	117	1	0	5	37	59	9	3	5	15
Nouvelle Decouverte VCA	500	11	381	60	7	2	0	0	0	15	0	0	2	14	4	1	0	2	1
Providence VCA	977	67	668	104	8	8	0	0	0	77	0	0	2	16	14	4	1	3	5
Quartier Militaire VCA	1,630	74	1,100	183	40	11	0	6	1	87	0	0	10	44	57	6	3	7	1
Ripailles VCA	297	7	232	25	5	0	0	0	0	14	0	0	1	6	7	0	0	0	0
St Julien d'Hotman VCA-West (East in Flacq)	32	0	27	1	0	0	0	0	0	1	0	0	0	1	0	1	0	0	1
St Pierre VCA	4,252	177	2,894	518	127	56	0	12	0	238	0	0	13	68	114	7	4	7	17
Verdun VCA	588	46	388	78	5	27	0	0	1	19	0	0	1	8	11	2	0	2	0
<b>BLACK RIVER DISTRICT</b>	<b>24,352</b>	<b>1,449</b>	<b>18,065</b>	<b>1,920</b>	<b>939</b>	<b>190</b>	<b>0</b>	<b>35</b>	<b>6</b>	<b>715</b>	<b>68</b>	<b>23</b>	<b>41</b>	<b>226</b>	<b>424</b>	<b>77</b>	<b>34</b>	<b>40</b>	<b>100</b>
<i>BLACK RIVER DISTRICT - Urban</i>	<i>5,672</i>	<i>259</i>	<i>4,184</i>	<i>629</i>	<i>179</i>	<i>9</i>	<i>0</i>	<i>4</i>	<i>2</i>	<i>200</i>	<i>3</i>	<i>0</i>	<i>11</i>	<i>49</i>	<i>67</i>	<i>35</i>	<i>8</i>	<i>15</i>	<i>18</i>
Town of B-Bassin/R-Hill-Ward 4-West (East in P/W)	91	34	51	4	1	0	0	0	0	1	0	0	0	0	0	0	0	0	0
Town of Port Louis Ward 1- West (East in P/L)	4,369	155	3,336	423	135	4	0	4	1	154	3	0	7	38	48	32	6	13	10
Town of Port Louis Ward 2-West (East in P/L & South in Moka)	159	7	114	21	7	0	0	0	0	4	0	0	1	2	1	0	0	0	2
Town of Quatre-Bornes-Ward 4-West (East in P/W)	1,053	63	683	181	36	5	0	0	1	41	0	0	3	9	18	3	2	2	6
<i>BLACK RIVER DISTRICT - RURAL</i>	<i>18,680</i>	<i>1,190</i>	<i>13,881</i>	<i>1,291</i>	<i>760</i>	<i>181</i>	<i>0</i>	<i>31</i>	<i>4</i>	<i>515</i>	<i>65</i>	<i>23</i>	<i>30</i>	<i>177</i>	<i>357</i>	<i>42</i>	<i>26</i>	<i>25</i>	<i>82</i>
Albion VCA	3,068	334	2,480	98	51	23	0	1	0	30	4	1	3	19	17	0	0	1	6
Bambous VCA	3,404	115	2,409	414	139	39	0	1	3	147	0	0	6	29	69	4	4	6	19
Cascavelle VCA-West (East in P/W)	834	52	582	92	20	1	0	1	0	34	0	0	0	18	14	4	10	5	1
Case Noyale VCA	426	15	335	30	7	4	0	1	0	13	3	0	0	5	9	0	1	0	3
Chamarel VCA-West (East in Sav)	231	8	177	10	0	0	0	1	0	8	1	0	1	4	11	0	0	0	10
Flic en Flac VCA	3,028	303	2,019	175	352	8	0	1	0	50	19	13	6	16	62	0	1	0	3
Grande Rivière Noire VCA	1,226	53	936	66	41	17	0	10	0	28	5	3	1	20	29	0	0	3	14
Gros Cailloux VCA	921	25	743	13	16	51	0	1	0	35	0	0	2	17	11	2	1	0	4
La Gaulette VCA	910	52	711	54	15	5	0	1	0	23	25	0	2	6	16	0	0	0	0
Le Morne VCA	453	35	351	22	3	0	0	6	0	10	5	4	0	5	9	0	1	1	1
Petite Rivière VCA	1,141	39	820	116	23	11	0	2	1	48	0	0	2	15	49	4	3	5	3
Richelieu VCA-West (East in P/W)	1,291	60	898	151	32	14	0	3	0	63	0	1	7	11	13	27	4	0	7
Tamarin VCA	1,747	99	1,420	50	61	8	0	2	0	26	3	1	0	12	48	1	1	4	11
<b>ISLAND OF RODRIGUES-Wholly Rural</b>	<b>15,311</b>	<b>614</b>	<b>12,637</b>	<b>182</b>	<b>16</b>	<b>45</b>	<b>1</b>	<b>111</b>	<b>1</b>	<b>624</b>	<b>85</b>	<b>6</b>	<b>12</b>	<b>330</b>	<b>547</b>	<b>23</b>	<b>14</b>	<b>34</b>	<b>29</b>
Region 1	2,762	145	2,320	24	2	10	0	16	0	95	9	0	1	59	68	1	1	3	8
Region 2	2,248	76	1,889	24	1	0	0	22	0	100	4	0	0	43	81	3	2	2	1
Region 3	2,870	113	2,367	35	1	13	1	31	0	117	10	0	0	59	97	6	4	9	7
Region 4	2,299	73	1,963	37	2	7	0	15	1	71	10	0	2	48	57	2	2	7	2
Region 5	2,934	97	2,287	39	9	4	0	15	0	145	31	6	9	78	190	3	0	10	11
Region 6	2,198	110	1,811	23	1	11	0	12	0	96	21	0	0	43	54	8	5	3	0
<b>ISLAND OF AGALÉGA-Wholly Rural</b>	<b>123</b>	<b>1</b>	<b>60</b>	<b>17</b>	<b>3</b>	<b>0</b>	<b>2</b>	<b>0</b>	<b>0</b>	<b>3</b>	<b>0</b>	<b>0</b>	<b>5</b>	<b>16</b>	<b>1</b>	<b>2</b>	<b>1</b>	<b>9</b>	<b>3</b>

<sup>1</sup> The types of building are as follows:

- |   |  |                                       |
|---|--|---------------------------------------|
| 01 Building under construction and not inhabited  | 07 Detached room intended to be used by part of a household                              | 13 Public building                    |
| 02 Building used wholly as one housing unit   | 08 Building or structure occupied as improvised housing unit (e.g.longère, garage, tent) | 14 Commercial building                |
| 03 Semi-detached houses containing more than one housing unit   | 09 Partly residential building   | 15 Industrial building                |
| 04 Block of flats containing 3 or more housing units  | 10 Tourist residence/Guest house   | 16 Commercial and industrial building |
| 05 Building intended to be used as one housing unit but crudely subdivided into smaller housing units | 11 Hotel   | 17 Warehouse                          |
| 06 Other wholly residential building  | 12 Institutions (e.g Convent, Infirmary, Hospital, barracks)                             | 18 Other non residential building     |

Table HBD02 - Residential and partly residential buildings<sup>1</sup> by geographical location and type - 2022 Housing Census

Country, Districts, Municipal Wards or Village Council Areas	Total	Residential and partly residential buildings						
		Wholly Residential						Partly residential
		Building used wholly as one housing unit	Semi – detached houses	Block of flats containing three or more housing units	Building crudely subdivided into smaller housing units	Improvised housing unit	Other wholly residential	
<b>REPUBLIC OF MAURITIUS</b>	<b>297,790</b>	<b>232,796</b>	<b>36,296</b>	<b>10,475</b>	<b>1,786</b>	<b>105</b>	<b>26</b>	<b>16,306</b>
<i>REPUBLIC OF MAURITIUS - Urban</i>	<i>108,604</i>	<i>79,387</i>	<i>15,402</i>	<i>5,652</i>	<i>608</i>	<i>49</i>	<i>10</i>	<i>7,496</i>
<i>REPUBLIC OF MAURITIUS - Rural</i>	<i>189,186</i>	<i>153,409</i>	<i>20,894</i>	<i>4,823</i>	<i>1,178</i>	<i>56</i>	<i>16</i>	<i>8,810</i>
<b>ISLAND OF MAURITIUS</b>	<b>284,199</b>	<b>220,099</b>	<b>36,097</b>	<b>10,456</b>	<b>1,741</b>	<b>104</b>	<b>23</b>	<b>15,679</b>
<i>ISLAND OF MAURITIUS - Urban</i>	<i>108,604</i>	<i>79,387</i>	<i>15,402</i>	<i>5,652</i>	<i>608</i>	<i>49</i>	<i>10</i>	<i>7,496</i>
<i>ISLAND OF MAURITIUS - Rural</i>	<i>175,595</i>	<i>140,712</i>	<i>20,695</i>	<i>4,804</i>	<i>1,133</i>	<i>55</i>	<i>13</i>	<i>8,183</i>
<b>PORT LOUIS DISTRICT-Wholly Urban</b>	<b>23,077</b>	<b>16,244</b>	<b>2,850</b>	<b>1,473</b>	<b>179</b>	<b>35</b>	<b>3</b>	<b>2,293</b>
Town of Port Louis-Ward 1-East (West in B/R)	0	0	0	0	0	0	0	0
Town of Port Louis-Ward 2-North (South in Moka & West in B/R)	1,694	1,145	281	123	6	0	0	139
Town of Port Louis-Ward 3	3,207	2,269	381	144	26	3	1	383
Town of Port Louis-Ward 4	3,990	2,817	469	289	33	28	0	354
Town of Port Louis-Ward 5	3,662	2,579	344	307	36	0	0	396
Town of Port Louis-Ward 6	3,145	1,989	409	261	47	1	1	437
Town of Port Louis-Ward 7	4,067	3,003	546	179	26	3	0	310
Town of Port Louis-Ward 8	3,312	2,442	420	170	5	0	1	274
Town of B-Bassin/R-Hill-Ward 6-North (South in P/W)	0	0	0	0	0	0	0	0
<b>PAMPLEMOUSSES DISTRICT-Wholly Rural</b>	<b>34,905</b>	<b>28,223</b>	<b>4,159</b>	<b>841</b>	<b>71</b>	<b>31</b>	<b>0</b>	<b>1,580</b>
Arsenal VCA	996	856	89	17	0	0	0	34
Baie du Tombeau VCA	3,060	2,530	269	98	13	22	0	128
Calebasses VCA	1,321	1,068	162	25	4	0	0	62
Congomah VCA	497	420	58	3	1	0	0	15
Crève Coeur VCA	683	553	101	9	1	0	0	19
D'Épinay VCA	1,567	1,414	83	8	0	0	0	62
Fond du Sac VCA	1,418	1,109	242	20	1	1	0	45
Grand Baie VCA-West (East in R/R)	1,284	1,074	125	61	6	0	0	18
Le Hochet VCA	3,230	2,502	467	85	6	1	0	169
Long Mountain VCA	1,712	1,381	233	34	0	0	0	64
Mapou VCA-South (North in R/R)	78	58	14	1	0	0	0	5
Morcellement St André VCA	1,478	1,254	152	15	2	0	0	55
Notre Dame VCA	1,092	850	162	44	2	1	0	33
Pamplemousses VCA	2,310	1,804	335	60	6	0	0	105
Piton VCA -West (East in R/R)	292	196	70	10	0	0	0	16
Plaine des Papayes VCA	1,939	1,602	217	18	1	0	0	101
Pointe aux Piments VCA	1,893	1,584	167	58	0	1	0	83
Terre Rouge VCA	2,691	2,154	300	44	11	4	0	178
Triplet VCA	5,445	4,221	776	108	8	1	0	331
Trou aux Biches VCA	1,368	1,172	53	95	6	0	0	42
Villebague VCA-West (East in R/R & South in Flacq)	551	421	84	28	3	0	0	15

<sup>1</sup> Excluding 484 detached rooms used as part of a household.

Table HBD02 - Residential and partly residential buildings<sup>1</sup> by geographical location and type - 2022 Housing Census

Country, Districts, Municipal Wards or Village Council Areas	Total	Residential and partly residential buildings						
		Wholly Residential						Partly residential
		Building used wholly as one housing unit	Semi – detached houses	Block of flats containing three or more housing units	Building crudely subdivided into smaller housing units	Improvised housing unit	Other wholly residential	
<b>R. DU REMPART DISTRICT-Wholly Rural</b>	<b>30,088</b>	<b>24,808</b>	<b>2,998</b>	<b>664</b>	<b>224</b>	<b>4</b>	<b>8</b>	<b>1,382</b>
Amaury VCA-North (South in Flacq District )	658	490	116	9	2	0	0	41
Amitié-Gokhoola VCA-East (West in Pamp)	556	483	49	3	1	0	0	20
Belle Vue Maurel VCA-South (North in Pamp)	1,122	911	138	8	1	0	0	64
Cap Malheureux VCA	2,108	1,892	103	33	8	0	2	70
Cottage VCA	927	669	177	21	6	0	0	54
Espérance Trébuchet VCA	526	409	70	16	3	0	0	28
Goodlands VCA	5,121	4,112	499	85	135	0	4	286
Grand Baie VCA- East (West in Pamp)	4,065	3,303	322	249	25	1	0	165
Grand Gaube VCA	2,397	1,921	314	83	1	1	0	77
Mapou VCA-North (South in Pamp)	263	229	9	17	2	0	0	6
Petit Raffray VCA	2,679	2,331	229	10	6	0	0	103
Piton VCA- East (West in Pamp)	899	731	137	0	2	0	0	29
Plaines des Roches VCA-North (South in Flacq)	955	816	95	8	2	0	0	34
Poudre d'Or Hamlet VCA	512	457	35	2	0	0	0	18
Poudre d'Or VCA	928	724	134	26	3	0	0	41
Rivière du Rempart VCA	2,522	2,057	256	26	19	2	0	162
Roche Terre VCA	844	684	91	17	5	0	0	47
Roches Noires VCA-North (South in Flacq)	1,635	1,466	88	25	0	0	2	54
The Vale VCA	1,331	1,089	133	26	3	0	0	80
Villebague VCA-East (West in Pamp & South in Flacq)	40	34	3	0	0	0	0	3
<b>FLACQ DISTRICT-Wholly Rural</b>	<b>33,806</b>	<b>27,768</b>	<b>3,691</b>	<b>494</b>	<b>252</b>	<b>5</b>	<b>1</b>	<b>1,595</b>
Amaury VCA-South (North in R/R)	135	123	10	1	0	0	0	1
Bel Air Riv. Sèche VCA	4,256	3,463	498	57	19	2	0	217
Bon Accueil VCA	1,475	1,217	146	15	3	0	0	94
Bramsthan VCA	1,049	780	193	9	4	0	0	63
Brisée Verdière VCA-South (North in R/R)	1,719	1,432	165	22	4	0	0	96
Camp de Masque Pavé VCA	905	700	123	20	28	0	0	34
Camp de Masque VCA	726	583	101	9	9	0	0	24
Camp Ithier VCA	1,280	1,137	90	8	2	0	0	43
Centre de Flacq VCA	3,904	3,238	331	76	32	1	0	226
Clémencia VCA	440	373	12	9	33	0	0	13
Écroignard VCA	635	543	63	1	0	0	0	28
Grand River South East VCA	477	407	50	7	1	0	0	12
Grande Retraite VCA	641	541	62	11	6	0	0	21
Lalmatie VCA-East (West Moka)	2,463	1,952	301	23	4	0	0	183
Laventure VCA	877	781	45	2	15	0	0	34
Mare la Chaux VCA	481	379	70	14	2	0	0	16

<sup>1</sup> Excluding 484 detached rooms used as part of a household.

Table HBD02 - Residential and partly residential buildings<sup>1</sup> by geographical location and type - 2022 Housing Census

Country, Districts, Municipal Wards or Village Council Areas	Total	Residential and partly residential buildings						
		Wholly Residential						Partly residential
		Building used wholly as one housing unit	Semi – detached houses	Block of flats containing three or more housing units	Building crudely subdivided into smaller housing units	Improvised housing unit	Other wholly residential	
Médine Camp de Masque VCA-East (West in Moka)	1,351	1,062	173	35	13	0	0	68
Montagne Blanche VCA-East (West in Moka)	245	187	45	3	0	0	0	10
Olivia VCA	841	672	88	15	43	0	0	23
Plaines des Roches VCA -South (North in R/R)	75	71	4	0	0	0	0	0
Poste de Flacq VCA	2,241	1,899	217	35	9	0	1	80
Quatre Cocos VCA	1,671	1,412	166	22	1	1	0	69
Quatre Soeurs VCA	757	676	50	5	0	0	0	26
Queen Victoria VCA	649	515	104	11	2	0	0	17
Roches Noires VCA-South (North in R/R)	1	1	0	0	0	0	0	0
Sébastopol VCA	1,362	1,130	133	20	12	1	0	66
St Julien d'Hotman VCA-East (West in Moka)	970	723	200	9	2	0	0	36
St Julien VCA-East (West in Moka)	625	551	46	7	0	0	0	21
Trou d'Eau Douce VCA	1,555	1,220	205	48	8	0	0	74
<b>GRAND PORT DISTRICT-Wholly Rural</b>	<b>26,170</b>	<b>20,253</b>	<b>3,585</b>	<b>917</b>	<b>187</b>	<b>5</b>	<b>3</b>	<b>1,220</b>
Bambous Virieux VCA	305	223	61	10	1	0	1	9
Bananes VCA	160	119	24	10	1	0	0	6
Beau Vallon VCA	1,744	1,338	225	132	3	0	0	46
Bois des Amourettes VCA	420	317	70	19	0	0	0	14
Camp Carol VCA	608	573	16	2	0	1	0	16
Cluny VCA	355	307	30	4	1	0	0	13
Grand Bel Air VCA	418	325	63	10	2	0	0	18
Grand Sable VCA	422	309	58	31	2	0	0	22
L'Escalier VCA-East (West in Sav)	1,784	1,320	320	32	9	1	1	101
Mahébourg VCA	3,084	2,045	583	174	40	1	0	241
Mare d'Albert VCA	1,246	934	210	36	11	0	0	55
Mare Tabac VCA	845	655	98	71	0	0	0	21
New Grove VCA	2,781	2,378	235	34	23	0	0	111
Nouvelle France VCA	1,673	1,313	186	57	8	0	1	108
Old Grand Port VCA	664	529	90	28	0	0	0	17
Petit Bel Air VCA	420	376	24	7	0	0	0	13
Plaine Magnien VCA	2,229	1,584	410	92	25	0	0	118
Rivière des Créoles VCA	705	524	128	25	4	0	0	24
Riv. du Poste VCA-East (West in Sav)	326	269	40	5	0	0	0	12
Rose Belle VCA	2,835	2,311	289	58	40	2	0	135
St Hubert VCA	746	594	95	23	14	0	0	20
Trois Boutiques VCA	1,224	999	146	34	3	0	0	42
Union Park VCA	1,176	911	184	23	0	0	0	58

<sup>1</sup> Excluding 484 detached rooms used as part of a household.



Table HBD02 - Residential and partly residential buildings<sup>1</sup> by geographical location and type - 2022 Housing Census

Country, Districts, Municipal Wards or Village Council Areas	Total	Residential and partly residential buildings						
		Wholly Residential						Partly residential
		Building used wholly as one housing unit	Semi – detached houses	Block of flats containing three or more housing units	Building crudely subdivided into smaller housing units	Improvised housing unit	Other wholly residential	
<b>SAVANNE DISTRICT-Wholly Rural</b>	<b>15,925</b>	<b>11,869</b>	<b>2,615</b>	<b>525</b>	<b>67</b>	<b>3</b>	<b>0</b>	<b>846</b>
Baie du Cap VCA	562	431	97	12	1	0	0	21
Bel Ombre VCA	751	609	106	12	5	1	0	18
Bénarès VCA	437	316	76	16	2	1	0	26
Bois Chéri VCA	768	557	131	29	10	0	0	41
Britannia VCA	361	293	49	5	1	0	0	13
Camp Diable VCA	1,116	861	173	17	1	0	0	64
Chamouny VCA	1,109	808	196	50	4	0	0	51
Chemin Grenier VCA	2,571	1,697	534	158	13	0	0	169
Grand Bois VCA	1,016	730	177	34	3	0	0	72
La Flora VCA	741	597	91	10	1	0	0	42
L'Escalier VCA-West (East in G/P)	5	5	0	0	0	0	0	0
Rivière des Anguilles VCA	1,018	726	192	30	3	1	0	66
Riv. du Poste VCA-West (East in G/P)	210	158	39	2	0	0	0	11
Saint Aubin VCA	273	221	30	5	0	0	0	17
Souillac VCA	1,294	986	231	35	4	0	0	38
Surinam VCA	2,605	2,060	331	84	7	0	0	123
Tyack VCA	1,088	814	162	26	12	0	0	74
<b>PLAINES WILHEMS DISTRICT</b>	<b>78,671</b>	<b>57,717</b>	<b>11,759</b>	<b>3,854</b>	<b>411</b>	<b>11</b>	<b>6</b>	<b>4,913</b>
<i>PLAINES WILHEMS DISTRICT - Urban</i>	<i>77,178</i>	<i>56,574</i>	<i>11,533</i>	<i>3,826</i>	<i>405</i>	<i>11</i>	<i>6</i>	<i>4,823</i>
<i>Town of B-Bassin/R-Hill</i>	<i>20,097</i>	<i>15,068</i>	<i>2,792</i>	<i>1,092</i>	<i>85</i>	<i>3</i>	<i>1</i>	<i>1,056</i>
Town of B-Bassin/R-Hill-Ward 1	3,254	2,268	556	204	19	0	0	207
Town of B-Bassin/R-Hill-Ward 2	2,526	1,716	425	221	15	1	0	148
Town of B-Bassin/R-Hill-Ward 3	3,179	2,453	360	155	9	0	0	202
Town of B-Bassin/R-Hill-Ward 4 -East (West in B/R)	3,111	2,501	344	145	16	0	0	105
Town of B-Bassin/R-Hill-Ward 5	3,439	2,665	423	158	17	0	0	176
Town of B-Bassin/R-Hill-Ward 6-South (North in P/L)	4,588	3,465	684	209	9	2	1	218
<i>Town of Curepipe</i>	<i>15,422</i>	<i>10,853</i>	<i>2,320</i>	<i>1,047</i>	<i>102</i>	<i>2</i>	<i>2</i>	<i>1,096</i>
Town of Curepipe-Ward 1	2,957	2,136	385	230	9	0	0	197
Town of Curepipe-Ward 2	3,304	2,387	403	191	49	2	1	271
Town of Curepipe-Ward 3-West (East in Moka)	3,294	2,275	517	243	24	0	1	234
Town of Curepipe-Ward 4-(East in Moka)	2,836	2,053	397	188	13	0	0	185
Town of Curepipe-Ward 5	3,031	2,002	618	195	7	0	0	209

<sup>1</sup> Excluding 484 detached rooms used as part of a household.

Table HBD02 - Residential and partly residential buildings<sup>1</sup> by geographical location and type - 2022 Housing Census

Country, Districts, Municipal Wards or Village Council Areas	Total	Residential and partly residential buildings						
		Wholly Residential						Partly residential
		Building used wholly as one housing unit	Semi – detached houses	Block of flats containing three or more housing units	Building crudely subdivided into smaller housing units	Improvised housing unit	Other wholly residential	
<i>Town of Q-Bornes</i>	16,417	12,015	2,602	744	82	3	1	970
Town of Q-Bornes-Ward 1	2,984	1,964	639	199	7	0	0	175
Town of Q-Bornes-Ward 2	4,021	3,065	532	198	18	0	1	207
Town of Q-Bornes-Ward 3	3,067	2,302	447	126	13	1	0	178
Town of Q-Bornes-Ward 4-East (West in B/R)	2,349	1,805	335	73	5	2	0	129
Town of Q-Bornes Ward 5	3,996	2,879	649	148	39	0	0	281
<i>Town of Vac/Phoenix</i>	25,242	18,638	3,819	943	136	3	2	1,701
Town of Vac/Phoenix-Ward 1	4,252	2,973	749	167	34	1	1	327
Town of Vac/Phoenix-Ward 2	4,574	3,283	771	194	34	1	1	290
Town of Vac/Phoenix-Ward 3	4,509	3,463	601	155	7	0	0	283
Town of Vac/Phoenix-Ward 4	3,824	2,954	529	104	16	1	0	220
Town of Vac/Phoenix-Ward 5	2,961	2,053	510	159	30	0	0	209
Town of Vac/Phoenix-Ward 6-West (East in Moka)	5,122	3,912	659	164	15	0	0	372
<i>PLAINES WILHEMS DISTRICT - Rural</i>	1,493	1,143	226	28	6	0	0	90
Midlands VCA	598	440	86	11	6	0	0	55
Moka VCA-West (East in Moka)	215	201	8	5	0	0	0	1
Seizième Mille VCA	680	502	132	12	0	0	0	34
<b>MOKA DISTRICT</b>	<b>19,722</b>	<b>15,152</b>	<b>2,520</b>	<b>749</b>	<b>160</b>	<b>4</b>	<b>2</b>	<b>1,135</b>
<i>MOKA DISTRICT - Urban</i>	3,146	2,385	390	174	15	1	1	180
Town of Port-Louis Ward 2-South (North in P/L & West in B/R)	2,628	1,991	338	121	14	1	1	162
Town of Vac /Phoenix-Ward 6-East (West in P/W)	518	394	52	53	1	0	0	18
<i>MOKA DISTRICT - Rural</i>	16,576	12,767	2,130	575	145	3	1	955
Camp Thorel VCA	515	437	43	3	5	0	0	27
Dagotière VCA	1,823	1,301	284	155	5	1	0	77
Dubreuil VCA-Part (East in Flacq & West in P/W)	627	530	43	16	0	0	0	38
Espérance VCA	446	370	38	12	2	0	0	24
La Laura-Malenga VCA	371	340	15	3	1	0	0	12
L'Avenir VCA	801	673	59	4	21	0	0	44
Médine Camp de Masque VCA -West (East in Flacq)	356	294	33	3	2	0	0	24
Melrose VCA	585	498	52	7	0	0	0	28
Moka VCA-East (West in P/W)	1,958	1,392	326	122	4	0	1	113
Montagne Blanche VCA-West (East in Flacq)	1,686	1,242	268	58	1	0	0	117
Nouvelle Decouverte VCA	465	381	60	7	2	0	0	15
Providence VCA	865	668	104	8	8	0	0	77

<sup>1</sup> Excluding 484 detached rooms used as part of a household.

Table HBD02 - Residential and partly residential buildings<sup>1</sup> by geographical location and type - 2022 Housing Census

Country, Districts, Municipal Wards or Village Council Areas	Total	Residential and partly residential buildings						
		Wholly Residential						Partly residential
		Building used wholly as one housing unit	Semi – detached houses	Block of flats containing three or more housing units	Building crudely subdivided into smaller housing units	Improvised housing unit	Other wholly residential	
Quartier Militaire VCA	1,422	1,100	183	40	11	1	0	87
Ripailles VCA	276	232	25	5	0	0	0	14
St Julien d'Hotman VCA-West (East in Flacq)	29	27	1	0	0	0	0	1
St Pierre VCA	3,833	2,894	518	127	56	0	0	238
Verdun VCA	518	388	78	5	27	1	0	19
<b>BLACK RIVER DISTRICT</b>	<b>21,835</b>	<b>18,065</b>	<b>1,920</b>	<b>939</b>	<b>190</b>	<b>6</b>	<b>0</b>	<b>715</b>
<i>BLACK RIVER DISTRICT - Urban</i>	<i>5,203</i>	<i>4,184</i>	<i>629</i>	<i>179</i>	<i>9</i>	<i>2</i>	<i>0</i>	<i>200</i>
Town of B-Bassin/R-Hill-Ward 4-West (East in P/W)	57	51	4	1	0	0	0	1
Town of Port Louis Ward 1- West (East in P/L)	4,053	3,336	423	135	4	1	0	154
Town of Port Louis Ward 2-West (East in P/L & South in Moka)	146	114	21	7	0	0	0	4
Town of Quatre-Bornes-Ward 4-West (East in P/W)	947	683	181	36	5	1	0	41
<i>BLACK RIVER DISTRICT - Rural</i>	<i>16,632</i>	<i>13,881</i>	<i>1,291</i>	<i>760</i>	<i>181</i>	<i>4</i>	<i>0</i>	<i>515</i>
Albion VCA	2,682	2,480	98	51	23	0	0	30
Bambous VCA	3,151	2,409	414	139	39	3	0	147
Cascavelle VCA-West (East in P/W)	729	582	92	20	1	0	0	34
Case Noyale VCA	389	335	30	7	4	0	0	13
Chamarel VCA-West (East in Sav)	195	177	10	0	0	0	0	8
Flic en Flac VCA	2,604	2,019	175	352	8	0	0	50
Grande Rivière Noire VCA	1,088	936	66	41	17	0	0	28
Gros Cailloux VCA	858	743	13	16	51	0	0	35
La Gaulette VCA	808	711	54	15	5	0	0	23
Le Morne VCA	386	351	22	3	0	0	0	10
Petite Rivière VCA	1,019	820	116	23	11	1	0	48
Richelieu VCA-West (East in P/W)	1,158	898	151	32	14	0	0	63
Tamarin VCA	1,565	1,420	50	61	8	0	0	26
<b>ISLAND OF RODRIGUES-Wholly Rural</b>	<b>13,506</b>	<b>12,637</b>	<b>182</b>	<b>16</b>	<b>45</b>	<b>1</b>	<b>1</b>	<b>624</b>
Region 1	2,451	2,320	24	2	10	0	0	95
Region 2	2,014	1,889	24	1	0	0	0	100
Region 3	2,534	2,367	35	1	13	0	1	117
Region 4	2,081	1,963	37	2	7	1	0	71
Region 5	2,484	2,287	39	9	4	0	0	145
Region 6	1,942	1,811	23	1	11	0	0	96
<b>ISLAND OF AGALÉGA-Wholly Rural</b>	<b>85</b>	<b>60</b>	<b>17</b>	<b>3</b>	<b>0</b>	<b>0</b>	<b>2</b>	<b>3</b>

<sup>1</sup> Excluding 484 detached rooms used as part of a household.

Table HBD03 - Residential and partly-residential buildings<sup>1</sup> by geographical location and number of storeys - 2022 Housing Census

Country, Districts, Municipal Wards or Village Council Areas	Total	Number of storeys						
		None	One	Two	Three	Four	Five	Six or more
<b>REPUBLIC OF MAURITIUS</b>	<b>297,790</b>	<b>136,413</b>	<b>147,660</b>	<b>12,243</b>	<b>1,175</b>	<b>169</b>	<b>55</b>	<b>75</b>
<i>REPUBLIC OF MAURITIUS - Urban</i>	<i>108,604</i>	<i>41,539</i>	<i>59,297</i>	<i>6,746</i>	<i>789</i>	<i>123</i>	<i>49</i>	<i>61</i>
<i>REPUBLIC OF MAURITIUS - Rural</i>	<i>189,186</i>	<i>94,874</i>	<i>88,363</i>	<i>5,497</i>	<i>386</i>	<i>46</i>	<i>6</i>	<i>14</i>
<b>ISLAND OF MAURITIUS</b>	<b>284,199</b>	<b>124,636</b>	<b>145,889</b>	<b>12,202</b>	<b>1,174</b>	<b>169</b>	<b>55</b>	<b>74</b>
<i>ISLAND OF MAURITIUS - Urban</i>	<i>108,604</i>	<i>41,539</i>	<i>59,297</i>	<i>6,746</i>	<i>789</i>	<i>123</i>	<i>49</i>	<i>61</i>
<i>ISLAND OF MAURITIUS - Rural</i>	<i>175,595</i>	<i>83,097</i>	<i>86,592</i>	<i>5,456</i>	<i>385</i>	<i>46</i>	<i>6</i>	<i>13</i>
<b>PORT LOUIS DISTRICT-Wholly Urban</b>	<b>23,077</b>	<b>9,880</b>	<b>10,712</b>	<b>2,101</b>	<b>314</b>	<b>44</b>	<b>19</b>	<b>7</b>
Town of Port Louis-Ward 1-East (West in B/R)	0	0	0	0	0	0	0	0
Town of Port Louis-Ward 2-North (South in Moka & West in B/R)	1,694	680	854	145	13	1	0	1
Town of Port Louis-Ward 3	3,207	1,334	1,485	332	44	7	5	0
Town of Port Louis-Ward 4	3,990	1,406	2,006	468	87	14	6	3
Town of Port Louis-Ward 5	3,662	1,331	1,760	489	73	7	2	0
Town of Port Louis-Ward 6	3,145	1,280	1,383	375	85	13	6	3
Town of Port Louis-Ward 7	4,067	2,054	1,833	173	6	1	0	0
Town of Port Louis-Ward 8	3,312	1,795	1,391	119	6	1	0	0
Town of B-Bassin/R-Hill-Ward 6-North (South in P/W)	0	0	0	0	0	0	0	0
<b>PAMPLEMOUSSES DISTRICT-Wholly Rural</b>	<b>34,905</b>	<b>15,398</b>	<b>18,216</b>	<b>1,212</b>	<b>77</b>	<b>1</b>	<b>0</b>	<b>1</b>
Arsenal VCA	996	461	509	21	5	0	0	0
Baie du Tombeau VCA	3,060	1,326	1,616	115	3	0	0	0
Calebasses VCA	1,321	646	632	43	0	0	0	0
Congomah VCA	497	264	219	14	0	0	0	0
Crève Coeur VCA	683	375	292	15	1	0	0	0
D'Épinay VCA	1,567	788	750	27	2	0	0	0
Fond du Sac VCA	1,418	646	739	31	1	1	0	0
Grand Baie VCA-West (East in R/R)	1,284	236	915	125	8	0	0	0
Le Hochet VCA	3,230	1,368	1,712	142	8	0	0	0
Long Mountain VCA	1,712	734	939	39	0	0	0	0
Mapou VCA-South (North in R/R)	78	38	40	0	0	0	0	0
Morcellement St André VCA	1,478	655	787	35	1	0	0	0
Notre Dame VCA	1,092	566	509	17	0	0	0	0
Pamplemousses VCA	2,310	1,232	1,028	48	2	0	0	0
Piton VCA -West (East in R/R)	292	114	167	11	0	0	0	0
Plaine des Papayes VCA	1,939	890	1,002	43	4	0	0	0
Pointe aux Piments VCA	1,893	939	900	53	1	0	0	0
Terre Rouge VCA	2,691	1,331	1,268	84	8	0	0	0
Triolet VCA	5,445	2,320	2,948	169	7	0	0	1
Trou aux Biches VCA	1,368	225	946	171	26	0	0	0
Villebague VCA-West (East in R/R & South in Flacq)	551	244	298	9	0	0	0	0

<sup>1</sup> Excluding 484 detached rooms used as part of a household.

Table HBD03 - Residential and partly-residential buildings<sup>1</sup> by geographical location and number of storeys - 2022 Housing Census

Country, Districts, Municipal Wards or Village Council Areas	Total	Number of storeys						
		None	One	Two	Three	Four	Five	Six or more
<b>R. DU REMPART DISTRICT-Wholly Rural</b>	<b>30,088</b>	<b>13,298</b>	<b>15,796</b>	<b>916</b>	<b>69</b>	<b>4</b>	<b>0</b>	<b>5</b>
Amaury VCA-North (South in Flacq District )	658	338	305	15	0	0	0	0
Amitié-Gokhoola VCA-East (West in Pamp)	556	274	272	10	0	0	0	0
Belle Vue Maurel VCA-South (North in Pamp)	1,122	518	592	11	1	0	0	0
Cap Malheureux VCA	2,108	777	1,264	60	7	0	0	0
Cottage VCA	927	431	480	16	0	0	0	0
Espérance Trébuchet VCA	526	236	277	12	1	0	0	0
Goodlands VCA	5,121	2,155	2,785	172	9	0	0	0
Grand Baie VCA- East (West in Pamp)	4,065	1,247	2,452	327	35	1	0	3
Grand Gaube VCA	2,397	1,181	1,143	66	5	0	0	2
Mapou VCA-North (South in Pamp)	263	126	126	11	0	0	0	0
Petit Raffray VCA	2,679	1,269	1,373	34	3	0	0	0
Piton VCA- East (West in Pamp)	899	397	494	8	0	0	0	0
Plaines des Roches VCA-North (South in Flacq)	955	492	448	15	0	0	0	0
Poudre d'Or Hamlet VCA	512	241	262	8	1	0	0	0
Poudre d'Or VCA	928	423	488	17	0	0	0	0
Rivière du Rempart VCA	2,522	1,140	1,330	50	0	2	0	0
Roche Terre VCA	844	405	418	20	1	0	0	0
Roches Noires VCA-North (South in Flacq)	1,635	896	706	31	2	0	0	0
The Vale VCA	1,331	725	570	31	4	1	0	0
Villebague VCA-East (West in Pamp & South in Flacq)	40	27	11	2	0	0	0	0
<b>FLACQ DISTRICT-Wholly Rural</b>	<b>33,806</b>	<b>17,576</b>	<b>15,416</b>	<b>778</b>	<b>32</b>	<b>4</b>	<b>0</b>	<b>0</b>
Amaury VCA-South (North in R/R)	135	95	36	3	0	1	0	0
Bel Air Riv. Sèche VCA	4,256	2,096	2,038	119	3	0	0	0
Bon Accueil VCA	1,475	743	697	33	2	0	0	0
Bramsthan VCA	1,049	567	462	20	0	0	0	0
Brisée Verdrière VCA-South (North in R/R)	1,719	943	736	39	1	0	0	0
Camp de Masque Pavé VCA	905	522	372	10	1	0	0	0
Camp de Masque VCA	726	340	374	12	0	0	0	0
Camp Ithier VCA	1,280	755	505	20	0	0	0	0
Centre de Flacq VCA	3,904	1,564	2,161	173	6	0	0	0
Clémencia VCA	440	277	158	5	0	0	0	0
Écroignard VCA	635	348	282	4	1	0	0	0
Grand River South East VCA	477	286	185	5	1	0	0	0
Grande Retraite VCA	641	401	229	11	0	0	0	0
Lalmatie VCA-East (West Moka)	2,463	1,146	1,263	53	1	0	0	0
Laventure VCA	877	456	405	15	1	0	0	0
Mare la Chaux VCA	481	262	210	9	0	0	0	0
Médine Camp de Masque VCA-East (West in Moka)	1,351	668	640	41	2	0	0	0
Montagne Blanche VCA-East (West in Moka)	245	128	111	6	0	0	0	0

<sup>1</sup> Excluding 484 detached rooms used as part of a household.

Table HBD03 - Residential and partly-residential buildings<sup>1</sup> by geographical location and number of storeys - 2022 Housing Census

Country, Districts, Municipal Wards or Village Council Areas	Total	Number of storeys						
		None	One	Two	Three	Four	Five	Six or more
Olivia VCA	841	527	310	3	0	1	0	0
Plaines des Roches VCA -South (North in R/R)	75	50	24	1	0	0	0	0
Poste de Flacq VCA	2,241	1,292	915	25	7	2	0	0
Quatre Cocos VCA	1,671	1,010	622	37	2	0	0	0
Quatre Soeurs VCA	757	449	296	10	2	0	0	0
Queen Victoria VCA	649	377	266	6	0	0	0	0
Roches Noires VCA-South (North in R/R)	1	1	0	0	0	0	0	0
Sébastopol VCA	1,362	855	485	22	0	0	0	0
St Julien d'Hotman VCA-East (West in Moka)	970	427	531	12	0	0	0	0
St Julien VCA-East (West in Moka)	625	342	271	11	1	0	0	0
Trou d'Eau Douce VCA	1,555	649	832	73	1	0	0	0
<b>GRAND PORT DISTRICT-Wholly Rural</b>	<b>26,170</b>	<b>12,388</b>	<b>12,793</b>	<b>924</b>	<b>62</b>	<b>3</b>	<b>0</b>	<b>0</b>
Bambous Virieux VCA	305	195	99	11	0	0	0	0
Bananes VCA	160	85	58	17	0	0	0	0
Beau Vallon VCA	1,744	620	999	100	24	1	0	0
Bois des Amourettes VCA	420	263	151	6	0	0	0	0
Camp Carol VCA	608	350	246	12	0	0	0	0
Cluny VCA	355	222	131	2	0	0	0	0
Grand Bel Air VCA	418	225	176	17	0	0	0	0
Grand Sable VCA	422	238	167	16	1	0	0	0
L'Escalier VCA-East (West in Sav)	1,784	883	851	48	2	0	0	0
Mahébourg VCA	3,084	1,068	1,732	267	17	0	0	0
Mare d'Albert VCA	1,246	542	651	49	4	0	0	0
Mare Tabac VCA	845	530	304	11	0	0	0	0
New Grove VCA	2,781	1,382	1,339	58	2	0	0	0
Nouvelle France VCA	1,673	802	831	37	2	1	0	0
Old Grand Port VCA	664	386	262	16	0	0	0	0
Petit Bel Air VCA	420	228	188	3	1	0	0	0
Plaine Magnien VCA	2,229	934	1,191	101	2	1	0	0
Rivière des Créoles VCA	705	372	310	22	1	0	0	0
Riv. du Poste VCA-East (West in Sav)	326	198	128	0	0	0	0	0
Rose Belle VCA	2,835	1,156	1,588	85	6	0	0	0
St Hubert VCA	746	486	252	8	0	0	0	0
Trois Boutiques VCA	1,224	631	579	14	0	0	0	0
Union Park VCA	1,176	592	560	24	0	0	0	0
<b>SAVANNE DISTRICT-Wholly Rural</b>	<b>15,925</b>	<b>8,411</b>	<b>7,157</b>	<b>346</b>	<b>10</b>	<b>1</b>	<b>0</b>	<b>0</b>
Baie du Cap VCA	562	349	205	8	0	0	0	0
Bel Ombre VCA	751	375	370	6	0	0	0	0
Bénarès VCA	437	274	158	5	0	0	0	0
Bois Chéri VCA	768	475	282	11	0	0	0	0
Britannia VCA	361	241	113	7	0	0	0	0

<sup>1</sup> Excluding 484 detached rooms used as part of a household.

Table HBD03 - Residential and partly-residential buildings<sup>1</sup> by geographical location and number of storeys - 2022 Housing Census

Country, Districts, Municipal Wards or Village Council Areas	Total	Number of storeys						
		None	One	Two	Three	Four	Five	Six or more
Camp Diable VCA	1,116	637	465	14	0	0	0	0
Chamouny VCA	1,109	555	530	22	2	0	0	0
Chemin Grenier VCA	2,571	1,232	1,242	94	3	0	0	0
Grand Bois VCA	1,016	522	466	28	0	0	0	0
La Flora VCA	741	396	339	5	1	0	0	0
L'Escalier VCA-West (East in G/P)	5	5	0	0	0	0	0	0
Rivière des Anguilles VCA	1,018	513	466	36	2	1	0	0
Riv. du Poste VCA-West (East in G/P)	210	110	97	3	0	0	0	0
Saint Aubin VCA	273	168	98	7	0	0	0	0
Souillac VCA	1,294	676	604	14	0	0	0	0
Surinam VCA	2,605	1,435	1,120	48	2	0	0	0
Tyack VCA	1,088	448	602	38	0	0	0	0
<b>PLAINES WILHEMS DISTRICT</b>	<b>78,671</b>	<b>28,992</b>	<b>44,861</b>	<b>4,227</b>	<b>426</b>	<b>77</b>	<b>31</b>	<b>57</b>
<i>PLAINES WILHEMS DISTRICT - Urban</i>	<i>77,178</i>	<i>28,301</i>	<i>44,096</i>	<i>4,195</i>	<i>426</i>	<i>77</i>	<i>30</i>	<i>53</i>
<i>Town of B-Bassin/R-Hill</i>	<i>20,097</i>	<i>7,206</i>	<i>11,358</i>	<i>1,340</i>	<i>145</i>	<i>23</i>	<i>6</i>	<i>19</i>
Town of B-Bassin/R-Hill-Ward 1	3,254	1,151	1,889	201	11	2	0	0
Town of B-Bassin/R-Hill-Ward 2	2,526	981	1,360	163	19	3	0	0
Town of B-Bassin/R-Hill-Ward 3	3,179	1,044	1,740	348	33	8	1	5
Town of B-Bassin/R-Hill-Ward 4 -East (West in B/R)	3,111	1,335	1,629	134	12	1	0	0
Town of B-Bassin/R-Hill-Ward 5	3,439	1,107	2,054	224	31	7	5	11
Town of B-Bassin/R-Hill-Ward 6-South (North in P/L)	4,588	1,588	2,686	270	39	2	0	3
<i>Town of Curepipe</i>	<i>15,422</i>	<i>6,197</i>	<i>8,355</i>	<i>733</i>	<i>91</i>	<i>22</i>	<i>10</i>	<i>14</i>
Town of Curepipe-Ward 1	2,957	1,074	1,735	124	11	4	3	6
Town of Curepipe-Ward 2	3,304	1,436	1,657	181	26	3	0	1
Town of Curepipe-Ward 3-West (East in Moka)	3,294	1,363	1,734	171	20	3	1	2
Town of Curepipe-Ward 4-(East in Moka)	2,836	1,182	1,505	114	23	7	3	2
Town of Curepipe-Ward 5	3,031	1,142	1,724	143	11	5	3	3
<i>Town of Q-Bornes</i>	<i>16,417</i>	<i>5,318</i>	<i>9,948</i>	<i>1,013</i>	<i>97</i>	<i>17</i>	<i>11</i>	<i>13</i>
Town of Q-Bornes-Ward 1	2,984	1,002	1,748	213	17	2	0	2
Town of Q-Bornes-Ward 2	4,021	1,017	2,678	256	46	5	10	9
Town of Q-Bornes-Ward 3	3,067	954	1,887	200	15	8	1	2
Town of Q-Bornes-Ward 4-East (West in B/R)	2,349	819	1,379	139	11	1	0	0
Town of Q-Bornes Ward 5	3,996	1,526	2,256	205	8	1	0	0
<i>Town of Vac/Phoenix</i>	<i>25,242</i>	<i>9,580</i>	<i>14,435</i>	<i>1,109</i>	<i>93</i>	<i>15</i>	<i>3</i>	<i>7</i>
Town of Vac/Phoenix-Ward 1	4,252	1,894	2,193	160	5	0	0	0
Town of Vac/Phoenix-Ward 2	4,574	1,720	2,621	206	23	2	1	1
Town of Vac/Phoenix-Ward 3	4,509	1,495	2,775	214	19	5	1	0
Town of Vac/Phoenix-Ward 4	3,824	1,382	2,252	164	15	5	1	5
Town of Vac/Phoenix-Ward 5	2,961	1,078	1,685	176	19	2	0	1
Town of Vac/Phoenix-Ward 6-West (East in Moka)	5,122	2,011	2,909	189	12	1	0	0

<sup>1</sup> Excluding 484 detached rooms used as part of a household.

Table HBD03 - Residential and partly-residential buildings<sup>1</sup> by geographical location and number of storeys - 2022 Housing Census

Country, Districts, Municipal Wards or Village Council Areas	Total	Number of storeys						
		None	One	Two	Three	Four	Five	Six or more
<i>PLAINES WILHEMS DISTRICT - Rural</i>	1,493	691	765	32	0	0	1	4
Midlands VCA	598	325	258	15	0	0	0	0
Moka VCA-West (East in Moka)	215	24	186	0	0	0	1	4
Seizième Mille VCA	680	342	321	17	0	0	0	0
<b>MOKA DISTRICT</b>	<b>19,722</b>	<b>9,206</b>	<b>9,836</b>	<b>634</b>	<b>37</b>	<b>5</b>	<b>2</b>	<b>2</b>
<i>MOKA DISTRICT - Urban</i>	3,146	1,170	1,763	203	8	1	0	1
Town of Port-Louis Ward 2-South (North in P/L & West in B/R)	2,628	950	1,516	152	8	1	0	1
Town of Vac /Phoenix-Ward 6-East (West in P/W)	518	220	247	51	0	0	0	0
<i>MOKA DISTRICT - Rural</i>	16,576	8,036	8,073	431	29	4	2	1
Camp Thorel VCA	515	255	255	5	0	0	0	0
Dagotière VCA	1,823	815	978	28	0	2	0	0
Dubreuil VCA-Part (East in Flacq & West in P/W)	627	491	133	3	0	0	0	0
Espérance VCA	446	243	195	8	0	0	0	0
La Laura-Malenga VCA	371	205	162	4	0	0	0	0
L'Avenir VCA	801	384	399	15	3	0	0	0
Médine Camp de Masque VCA -West (East in Flacq)	356	164	185	7	0	0	0	0
Melrose VCA	585	361	215	7	2	0	0	0
Moka VCA-East (West in P/W)	1,958	685	1,137	114	17	2	2	1
Montagne Blanche VCA-West (East in Flacq)	1,686	870	770	45	1	0	0	0
Nouvelle Decouverte VCA	465	285	173	7	0	0	0	0
Providence VCA	865	404	430	31	0	0	0	0
Quartier Militaire VCA	1,422	788	586	48	0	0	0	0
Ripailles VCA	276	167	106	3	0	0	0	0
St Julien d'Hotman VCA-West (East in Flacq)	29	17	12	0	0	0	0	0
St Pierre VCA	3,833	1,628	2,099	100	6	0	0	0
Verdun VCA	518	274	238	6	0	0	0	0
<b>BLACK RIVER DISTRICT</b>	<b>21,835</b>	<b>9,487</b>	<b>11,102</b>	<b>1,064</b>	<b>147</b>	<b>30</b>	<b>3</b>	<b>2</b>
<i>BLACK RIVER DISTRICT - Urban</i>	5,203	2,188	2,726	247	41	1	0	0
Town of B-Bassin/R-Hill-Ward 4-West (East in P/W)	57	13	42	2	0	0	0	0
Town of Port Louis Ward 1- West (East in P/L)	4,053	1,742	2,072	201	38	0	0	0
Town of Port Louis Ward 2-West (East in P/L & South in Moka)	146	42	98	5	1	0	0	0
Town of Quatre-Bornes-Ward 4-West (East in P/W)	947	391	514	39	2	1	0	0
<i>BLACK RIVER DISTRICT - Rural</i>	16,632	7,299	8,376	817	106	29	3	2
Albion VCA	2,682	869	1,694	114	5	0	0	0
Bambous VCA	3,151	1,739	1,332	76	4	0	0	0
Cascavelle VCA-West (East in P/W)	729	341	363	22	2	1	0	0
Case Noyale VCA	389	284	102	3	0	0	0	0
Chamarel VCA-West (East in Sav)	195	141	53	1	0	0	0	0

<sup>1</sup> Excluding 484 detached rooms used as part of a household.



Table HBD03 - Residential and partly-residential buildings<sup>1</sup> by geographical location and number of storeys - 2022 Housing Census

Country, Districts, Municipal Wards or Village Council Areas	Total	Number of storeys						
		None	One	Two	Three	Four	Five	Six or more
Flic en Flac VCA	2,604	383	1,726	382	81	28	3	1
Grande Rivière Noire VCA	1,088	584	471	33	0	0	0	0
Gros Cailloux VCA	858	422	404	32	0	0	0	0
La Gaulette VCA	808	430	371	7	0	0	0	0
Le Morne VCA	386	276	98	12	0	0	0	0
Petite Rivière VCA	1,019	557	414	43	5	0	0	0
Richelieu VCA-West (East in P/W)	1,158	567	548	43	0	0	0	0
Tamarin VCA	1,565	706	800	49	9	0	0	1
<b>ISLAND OF RODRIGUES-Wholly Rural</b>	<b>13,506</b>	<b>11,692</b>	<b>1,771</b>	<b>41</b>	<b>1</b>	<b>0</b>	<b>0</b>	<b>1</b>
Region 1	2,451	2,202	246	3	0	0	0	0
Region 2	2,014	1,817	196	1	0	0	0	0
Region 3	2,534	2,217	314	3	0	0	0	0
Region 4	2,081	1,766	306	9	0	0	0	0
Region 5	2,484	1,979	484	20	0	0	0	1
Region 6	1,942	1,711	225	5	1	0	0	0
<b>ISLAND OF AGALÉGA-Wholly Rural</b>	<b>85</b>	<b>85</b>	<b>0</b>	<b>0</b>	<b>0</b>	<b>0</b>	<b>0</b>	<b>0</b>

<sup>1</sup> Excluding 484 detached rooms used as part of a household.

Table HBD04 - Residential and partly-residential buildings<sup>1</sup> by geographical location, type of wall and roof materials and year of completion - 2022 Housing Census

Country, Districts, Municipal Wards or Village Council Areas	Total	Type of wall and roof materials					
		Concrete wall and Concrete roof	Concrete wall and iron or tin roof	Iron or tin wall and iron or tin roof	Wood wall and iron or tin roof	Wood wall and shingle roof	Other
<b>REPUBLIC OF MAURITIUS</b>							
<b>Total</b>	<b>297,790</b>	<b>282,410</b>	<b>6,737</b>	<b>7,593</b>	<b>283</b>	<b>136</b>	<b>631</b>
<b>Before 1985</b>	<b>77,677</b>	<b>73,475</b>	<b>2,100</b>	<b>1,627</b>	<b>145</b>	<b>81</b>	<b>249</b>
<b>1985-1994</b>	<b>44,847</b>	<b>43,542</b>	<b>516</b>	<b>712</b>	<b>18</b>	<b>4</b>	<b>55</b>
<b>1995-1999</b>	<b>30,444</b>	<b>29,378</b>	<b>412</b>	<b>606</b>	<b>8</b>	<b>4</b>	<b>36</b>
<b>2000-2004</b>	<b>27,517</b>	<b>26,088</b>	<b>704</b>	<b>687</b>	<b>5</b>	<b>2</b>	<b>31</b>
<b>2005-2009</b>	<b>18,337</b>	<b>17,175</b>	<b>517</b>	<b>611</b>	<b>8</b>	<b>2</b>	<b>24</b>
<b>2010-2014</b>	<b>20,151</b>	<b>18,702</b>	<b>619</b>	<b>793</b>	<b>19</b>	<b>3</b>	<b>15</b>
<b>2015-2019</b>	<b>21,603</b>	<b>20,213</b>	<b>542</b>	<b>801</b>	<b>9</b>	<b>3</b>	<b>35</b>
<b>2020-2022</b>	<b>9,945</b>	<b>9,223</b>	<b>245</b>	<b>463</b>	<b>4</b>	<b>0</b>	<b>10</b>
<b>Not known</b>	<b>45,218</b>	<b>42,633</b>	<b>1,037</b>	<b>1,270</b>	<b>67</b>	<b>36</b>	<b>175</b>
<b>Not completed but inhabited</b>	<b>2,051</b>	<b>1,981</b>	<b>45</b>	<b>23</b>	<b>0</b>	<b>1</b>	<b>1</b>
<i>REPUBLIC OF MAURITIUS - Urban</i>							
<i>Total</i>	<i>108,604</i>	<i>103,940</i>	<i>2,226</i>	<i>1,969</i>	<i>182</i>	<i>101</i>	<i>186</i>
<i>Before 1985</i>	<i>33,118</i>	<i>31,031</i>	<i>1,274</i>	<i>534</i>	<i>119</i>	<i>71</i>	<i>89</i>
<i>1985-1994</i>	<i>16,148</i>	<i>15,779</i>	<i>171</i>	<i>173</i>	<i>9</i>	<i>1</i>	<i>15</i>
<i>1995-1999</i>	<i>10,548</i>	<i>10,320</i>	<i>82</i>	<i>139</i>	<i>0</i>	<i>2</i>	<i>5</i>
<i>2000-2004</i>	<i>9,012</i>	<i>8,737</i>	<i>102</i>	<i>166</i>	<i>0</i>	<i>0</i>	<i>7</i>
<i>2005-2009</i>	<i>5,425</i>	<i>5,213</i>	<i>59</i>	<i>148</i>	<i>0</i>	<i>0</i>	<i>5</i>
<i>2010-2014</i>	<i>5,893</i>	<i>5,649</i>	<i>71</i>	<i>167</i>	<i>2</i>	<i>0</i>	<i>4</i>
<i>2015-2019</i>	<i>5,944</i>	<i>5,653</i>	<i>141</i>	<i>143</i>	<i>0</i>	<i>0</i>	<i>7</i>
<i>2020-2022</i>	<i>3,015</i>	<i>2,921</i>	<i>43</i>	<i>49</i>	<i>0</i>	<i>0</i>	<i>2</i>
<i>Not known</i>	<i>18,790</i>	<i>17,945</i>	<i>273</i>	<i>442</i>	<i>52</i>	<i>26</i>	<i>52</i>
<i>Not completed but inhabited</i>	<i>711</i>	<i>692</i>	<i>10</i>	<i>8</i>	<i>0</i>	<i>1</i>	<i>0</i>
<i>REPUBLIC OF MAURITIUS - Rural</i>							
<i>Total</i>	<i>189,186</i>	<i>178,470</i>	<i>4,511</i>	<i>5,624</i>	<i>101</i>	<i>35</i>	<i>445</i>
<i>Before 1985</i>	<i>44,559</i>	<i>42,444</i>	<i>826</i>	<i>1,093</i>	<i>26</i>	<i>10</i>	<i>160</i>
<i>1985-1994</i>	<i>28,699</i>	<i>27,763</i>	<i>345</i>	<i>539</i>	<i>9</i>	<i>3</i>	<i>40</i>
<i>1995-1999</i>	<i>19,896</i>	<i>19,058</i>	<i>330</i>	<i>467</i>	<i>8</i>	<i>2</i>	<i>31</i>
<i>2000-2004</i>	<i>18,505</i>	<i>17,351</i>	<i>602</i>	<i>521</i>	<i>5</i>	<i>2</i>	<i>24</i>
<i>2005-2009</i>	<i>12,912</i>	<i>11,962</i>	<i>458</i>	<i>463</i>	<i>8</i>	<i>2</i>	<i>19</i>
<i>2010-2014</i>	<i>14,258</i>	<i>13,053</i>	<i>548</i>	<i>626</i>	<i>17</i>	<i>3</i>	<i>11</i>
<i>2015-2019</i>	<i>15,659</i>	<i>14,560</i>	<i>401</i>	<i>658</i>	<i>9</i>	<i>3</i>	<i>28</i>
<i>2020-2022</i>	<i>6,930</i>	<i>6,302</i>	<i>202</i>	<i>414</i>	<i>4</i>	<i>0</i>	<i>8</i>
<i>Not known</i>	<i>26,428</i>	<i>24,688</i>	<i>764</i>	<i>828</i>	<i>15</i>	<i>10</i>	<i>123</i>
<i>Not completed but inhabited</i>	<i>1,340</i>	<i>1,289</i>	<i>35</i>	<i>15</i>	<i>0</i>	<i>0</i>	<i>1</i>

<sup>1</sup> Excluding 484 detached rooms used as part of a household.

Table HBD04 - Residential and partly-residential buildings<sup>1</sup> by geographical location, type of wall and roof materials and year of completion - 2022 Housing Census

Country, Districts, Municipal Wards or Village Council Areas	Total	Type of wall and roof materials					
		Concrete wall and Concrete roof	Concrete wall and iron or tin roof	Iron or tin wall and iron or tin roof	Wood wall and iron or tin roof	Wood wall and shingle roof	Other
<b>ISLAND OF MAURITIUS</b>							
<b>Total</b>	<b>284,199</b>	<b>271,776</b>	<b>5,100</b>	<b>6,295</b>	<b>271</b>	<b>134</b>	<b>623</b>
<b>Before 1985</b>	<b>75,331</b>	<b>71,338</b>	<b>2,020</b>	<b>1,503</b>	<b>143</b>	<b>80</b>	<b>247</b>
<b>1985-1994</b>	<b>43,319</b>	<b>42,143</b>	<b>452</b>	<b>649</b>	<b>17</b>	<b>4</b>	<b>54</b>
<b>1995-1999</b>	<b>29,236</b>	<b>28,351</b>	<b>276</b>	<b>562</b>	<b>8</b>	<b>4</b>	<b>35</b>
<b>2000-2004</b>	<b>26,015</b>	<b>25,044</b>	<b>338</b>	<b>596</b>	<b>5</b>	<b>2</b>	<b>30</b>
<b>2005-2009</b>	<b>17,066</b>	<b>16,263</b>	<b>247</b>	<b>524</b>	<b>7</b>	<b>2</b>	<b>23</b>
<b>2010-2014</b>	<b>18,750</b>	<b>17,717</b>	<b>337</b>	<b>662</b>	<b>17</b>	<b>2</b>	<b>15</b>
<b>2015-2019</b>	<b>19,848</b>	<b>18,920</b>	<b>379</b>	<b>505</b>	<b>7</b>	<b>3</b>	<b>34</b>
<b>2020-2022</b>	<b>8,788</b>	<b>8,404</b>	<b>169</b>	<b>203</b>	<b>3</b>	<b>0</b>	<b>9</b>
<b>Not known</b>	<b>43,858</b>	<b>41,671</b>	<b>843</b>	<b>1,069</b>	<b>64</b>	<b>36</b>	<b>175</b>
<b>Not completed but inhabited</b>	<b>1,988</b>	<b>1,925</b>	<b>39</b>	<b>22</b>	<b>0</b>	<b>1</b>	<b>1</b>
<i>ISLAND OF MAURITIUS - Urban</i>							
<i>Total</i>	<i>108,604</i>	<i>103,940</i>	<i>2,226</i>	<i>1,969</i>	<i>182</i>	<i>101</i>	<i>186</i>
<i>Before 1985</i>	<i>33,118</i>	<i>31,031</i>	<i>1,274</i>	<i>534</i>	<i>119</i>	<i>71</i>	<i>89</i>
<i>1985-1994</i>	<i>16,148</i>	<i>15,779</i>	<i>171</i>	<i>173</i>	<i>9</i>	<i>1</i>	<i>15</i>
<i>1995-1999</i>	<i>10,548</i>	<i>10,320</i>	<i>82</i>	<i>139</i>	<i>0</i>	<i>2</i>	<i>5</i>
<i>2000-2004</i>	<i>9,012</i>	<i>8,737</i>	<i>102</i>	<i>166</i>	<i>0</i>	<i>0</i>	<i>7</i>
<i>2005-2009</i>	<i>5,425</i>	<i>5,213</i>	<i>59</i>	<i>148</i>	<i>0</i>	<i>0</i>	<i>5</i>
<i>2010-2014</i>	<i>5,893</i>	<i>5,649</i>	<i>71</i>	<i>167</i>	<i>2</i>	<i>0</i>	<i>4</i>
<i>2015-2019</i>	<i>5,944</i>	<i>5,653</i>	<i>141</i>	<i>143</i>	<i>0</i>	<i>0</i>	<i>7</i>
<i>2020-2022</i>	<i>3,015</i>	<i>2,921</i>	<i>43</i>	<i>49</i>	<i>0</i>	<i>0</i>	<i>2</i>
<i>Not known</i>	<i>18,790</i>	<i>17,945</i>	<i>273</i>	<i>442</i>	<i>52</i>	<i>26</i>	<i>52</i>
<i>Not completed but inhabited</i>	<i>711</i>	<i>692</i>	<i>10</i>	<i>8</i>	<i>0</i>	<i>1</i>	<i>0</i>
<i>ISLAND OF MAURITIUS - Rural</i>							
<i>Total</i>	<i>175,595</i>	<i>167,836</i>	<i>2,874</i>	<i>4,326</i>	<i>89</i>	<i>33</i>	<i>437</i>
<i>Before 1985</i>	<i>42,213</i>	<i>40,307</i>	<i>746</i>	<i>969</i>	<i>24</i>	<i>9</i>	<i>158</i>
<i>1985-1994</i>	<i>27,171</i>	<i>26,364</i>	<i>281</i>	<i>476</i>	<i>8</i>	<i>3</i>	<i>39</i>
<i>1995-1999</i>	<i>18,688</i>	<i>18,031</i>	<i>194</i>	<i>423</i>	<i>8</i>	<i>2</i>	<i>30</i>
<i>2000-2004</i>	<i>17,003</i>	<i>16,307</i>	<i>236</i>	<i>430</i>	<i>5</i>	<i>2</i>	<i>23</i>
<i>2005-2009</i>	<i>11,641</i>	<i>11,050</i>	<i>188</i>	<i>376</i>	<i>7</i>	<i>2</i>	<i>18</i>
<i>2010-2014</i>	<i>12,857</i>	<i>12,068</i>	<i>266</i>	<i>495</i>	<i>15</i>	<i>2</i>	<i>11</i>
<i>2015-2019</i>	<i>13,904</i>	<i>13,267</i>	<i>238</i>	<i>362</i>	<i>7</i>	<i>3</i>	<i>27</i>
<i>2020-2022</i>	<i>5,773</i>	<i>5,483</i>	<i>126</i>	<i>154</i>	<i>3</i>	<i>0</i>	<i>7</i>
<i>Not known</i>	<i>25,068</i>	<i>23,726</i>	<i>570</i>	<i>627</i>	<i>12</i>	<i>10</i>	<i>123</i>
<i>Not completed but inhabited</i>	<i>1,277</i>	<i>1,233</i>	<i>29</i>	<i>14</i>	<i>0</i>	<i>0</i>	<i>1</i>

<sup>1</sup> Excluding 484 detached rooms used as part of a household.

**Table HBD04 - Residential and partly-residential buildings<sup>1</sup> by geographical location, type of wall and roof materials and year of completion - 2022 Housing Census**

Country, Districts, Municipal Wards or Village Council Areas	Total	Type of wall and roof materials					
		Concrete wall and Concrete roof	Concrete wall and iron or tin roof	Iron or tin wall and iron or tin roof	Wood wall and iron or tin roof	Wood wall and shingle roof	Other
<b>PORT LOUIS DISTRICT-Wholly Urban</b>							
<b>Total</b>	<b>23,077</b>	<b>20,344</b>	<b>1,202</b>	<b>1,285</b>	<b>121</b>	<b>57</b>	<b>68</b>
<b>Before 1985</b>	<b>7,696</b>	<b>6,420</b>	<b>768</b>	<b>341</b>	<b>82</b>	<b>38</b>	<b>47</b>
<b>1985-1994</b>	<b>3,843</b>	<b>3,626</b>	<b>94</b>	<b>118</b>	<b>2</b>	<b>1</b>	<b>2</b>
<b>1995-1999</b>	<b>2,368</b>	<b>2,233</b>	<b>43</b>	<b>90</b>	<b>0</b>	<b>2</b>	<b>0</b>
<b>2000-2004</b>	<b>1,894</b>	<b>1,722</b>	<b>62</b>	<b>109</b>	<b>0</b>	<b>0</b>	<b>1</b>
<b>2005-2009</b>	<b>1,048</b>	<b>908</b>	<b>38</b>	<b>102</b>	<b>0</b>	<b>0</b>	<b>0</b>
<b>2010-2014</b>	<b>1,111</b>	<b>956</b>	<b>34</b>	<b>119</b>	<b>0</b>	<b>0</b>	<b>2</b>
<b>2015-2019</b>	<b>924</b>	<b>806</b>	<b>29</b>	<b>86</b>	<b>0</b>	<b>0</b>	<b>3</b>
<b>2020-2022</b>	<b>402</b>	<b>352</b>	<b>17</b>	<b>33</b>	<b>0</b>	<b>0</b>	<b>0</b>
<b>Not known</b>	<b>3,690</b>	<b>3,230</b>	<b>113</b>	<b>282</b>	<b>37</b>	<b>15</b>	<b>13</b>
<b>Not completed but inhabited</b>	<b>101</b>	<b>91</b>	<b>4</b>	<b>5</b>	<b>0</b>	<b>1</b>	<b>0</b>
Town of Port Louis-Ward 1-East (West in B/R)							
Total	0	0	0	0	0	0	0
Before 1985	0	0	0	0	0	0	0
1985-1994	0	0	0	0	0	0	0
1995-1999	0	0	0	0	0	0	0
2000-2004	0	0	0	0	0	0	0
2005-2009	0	0	0	0	0	0	0
2010-2014	0	0	0	0	0	0	0
2015-2019	0	0	0	0	0	0	0
2020-2022	0	0	0	0	0	0	0
Not known	0	0	0	0	0	0	0
Not completed but inhabited	0	0	0	0	0	0	0
Town of Port Louis-Ward 2-North (South in Moka & West in B/R)							
Total	1,694	1,572	77	42	0	0	3
Before 1985	555	495	42	17	0	0	1
1985-1994	304	291	8	4	0	0	1
1995-1999	187	185	2	0	0	0	0
2000-2004	119	108	6	5	0	0	0
2005-2009	58	52	4	2	0	0	0
2010-2014	63	58	2	3	0	0	0
2015-2019	73	68	1	4	0	0	0
2020-2022	51	49	2	0	0	0	0
Not known	265	248	9	7	0	0	1
Not completed but inhabited	19	18	1	0	0	0	0

<sup>1</sup> Excluding 484 detached rooms used as part of a household.

**Table HBD04 - Residential and partly-residential buildings<sup>1</sup> by geographical location, type of wall and roof materials and year of completion - 2022 Housing Census**

Country, Districts, Municipal Wards or Village Council Areas	Total	Type of wall and roof materials					
		Concrete wall and Concrete roof	Concrete wall and iron or tin roof	Iron or tin wall and iron or tin roof	Wood wall and iron or tin roof	Wood wall and shingle roof	Other
<b>Town of Port Louis-Ward 3</b>							
Total	3,207	2,681	323	134	38	16	15
Before 1985	1,294	935	243	69	26	9	12
1985-1994	336	312	15	9	0	0	0
1995-1999	244	227	9	8	0	0	0
2000-2004	221	210	7	4	0	0	0
2005-2009	125	119	1	5	0	0	0
2010-2014	115	111	3	1	0	0	0
2015-2019	104	102	2	0	0	0	0
2020-2022	72	64	6	2	0	0	0
Not known	687	593	36	36	12	7	3
Not completed but inhabited	9	8	1	0	0	0	0
<b>Town of Port Louis-Ward 4</b>							
Total	3,990	3,674	66	171	37	19	23
Before 1985	1,315	1,186	30	51	18	13	17
1985-1994	502	484	4	10	2	1	1
1995-1999	292	272	5	14	0	1	0
2000-2004	281	257	0	24	0	0	0
2005-2009	132	118	2	12	0	0	0
2010-2014	106	97	2	7	0	0	0
2015-2019	105	99	3	3	0	0	0
2020-2022	53	50	1	2	0	0	0
Not known	1,185	1,094	19	46	17	4	5
Not completed but inhabited	19	17	0	2	0	0	0
<b>Town of Port Louis-Ward 5</b>							
Total	3,662	3,491	65	77	12	10	7
Before 1985	1,308	1,241	17	27	9	8	6
1985-1994	958	922	17	19	0	0	0
1995-1999	493	478	6	9	0	0	0
2000-2004	298	284	8	5	0	0	1
2005-2009	128	122	0	6	0	0	0
2010-2014	114	107	5	2	0	0	0
2015-2019	78	77	1	0	0	0	0
2020-2022	24	21	0	3	0	0	0
Not known	247	228	9	5	3	2	0
Not completed but inhabited	14	11	2	1	0	0	0

<sup>1</sup> Excluding 484 detached rooms used as part of a household.

**Table HBD04 - Residential and partly-residential buildings<sup>1</sup> by geographical location, type of wall and roof materials and year of completion - 2022 Housing Census**

Country, Districts, Municipal Wards or Village Council Areas	Total	Type of wall and roof materials					
		Concrete wall and Concrete roof	Concrete wall and iron or tin roof	Iron or tin wall and iron or tin roof	Wood wall and iron or tin roof	Wood wall and shingle roof	Other
Town of Port Louis-Ward 6							
Total	3,145	2,673	115	296	33	11	17
Before 1985	1,107	903	56	102	28	8	10
1985-1994	481	428	15	38	0	0	0
1995-1999	281	264	5	11	0	1	0
2000-2004	231	213	2	16	0	0	0
2005-2009	135	115	2	18	0	0	0
2010-2014	119	99	4	15	0	0	1
2015-2019	128	97	5	23	0	0	3
2020-2022	51	42	1	8	0	0	0
Not known	594	496	25	64	5	1	3
Not completed but inhabited	18	16	0	1	0	1	0
Town of Port Louis-Ward 7							
Total	4,067	3,616	205	242	1	1	2
Before 1985	1,267	1,092	113	61	1	0	0
1985-1994	780	726	23	31	0	0	0
1995-1999	459	413	12	34	0	0	0
2000-2004	330	301	9	20	0	0	0
2005-2009	222	182	12	28	0	0	0
2010-2014	247	219	8	19	0	0	1
2015-2019	221	195	11	15	0	0	0
2020-2022	90	82	5	3	0	0	0
Not known	440	396	12	30	0	1	1
Not completed but inhabited	11	10	0	1	0	0	0
Town of Port Louis-Ward 8							
Total	3,312	2,637	351	323	0	0	1
Before 1985	850	568	267	14	0	0	1
1985-1994	482	463	12	7	0	0	0
1995-1999	412	394	4	14	0	0	0
2000-2004	414	349	30	35	0	0	0
2005-2009	248	200	17	31	0	0	0
2010-2014	347	265	10	72	0	0	0
2015-2019	215	168	6	41	0	0	0
2020-2022	61	44	2	15	0	0	0
Not known	272	175	3	94	0	0	0
Not completed but inhabited	11	11	0	0	0	0	0

<sup>1</sup> Excluding 484 detached rooms used as part of a household.

**Table HBD04 - Residential and partly-residential buildings<sup>1</sup> by geographical location, type of wall and roof materials and year of completion - 2022 Housing Census**

Country, Districts, Municipal Wards or Village Council Areas	Total	Type of wall and roof materials					
		Concrete wall and Concrete roof	Concrete wall and iron or tin roof	Iron or tin wall and iron or tin roof	Wood wall and iron or tin roof	Wood wall and shingle roof	Other
<b>Town of B-Bassin/R-Hill-Ward 6-North (South in P/W)</b>							
Total	0	0	0	0	0	0	0
Before 1985	0	0	0	0	0	0	0
1985-1994	0	0	0	0	0	0	0
1995-1999	0	0	0	0	0	0	0
2000-2004	0	0	0	0	0	0	0
2005-2009	0	0	0	0	0	0	0
2010-2014	0	0	0	0	0	0	0
2015-2019	0	0	0	0	0	0	0
2020-2022	0	0	0	0	0	0	0
Not known	0	0	0	0	0	0	0
Not completed but inhabited	0	0	0	0	0	0	0
<b>PAMPLEMOUSSES DISTRICT-Wholly Rural</b>							
<b>Total</b>	<b>34,905</b>	<b>33,668</b>	<b>457</b>	<b>718</b>	<b>12</b>	<b>2</b>	<b>48</b>
<b>Before 1985</b>	<b>7,956</b>	<b>7,666</b>	<b>135</b>	<b>134</b>	<b>6</b>	<b>1</b>	<b>14</b>
<b>1985-1994</b>	<b>5,432</b>	<b>5,315</b>	<b>25</b>	<b>86</b>	<b>0</b>	<b>0</b>	<b>6</b>
<b>1995-1999</b>	<b>4,043</b>	<b>3,942</b>	<b>28</b>	<b>69</b>	<b>0</b>	<b>0</b>	<b>4</b>
<b>2000-2004</b>	<b>3,454</b>	<b>3,345</b>	<b>36</b>	<b>73</b>	<b>0</b>	<b>0</b>	<b>0</b>
<b>2005-2009</b>	<b>2,358</b>	<b>2,284</b>	<b>22</b>	<b>51</b>	<b>0</b>	<b>0</b>	<b>1</b>
<b>2010-2014</b>	<b>2,658</b>	<b>2,513</b>	<b>52</b>	<b>90</b>	<b>2</b>	<b>0</b>	<b>1</b>
<b>2015-2019</b>	<b>2,653</b>	<b>2,529</b>	<b>51</b>	<b>70</b>	<b>3</b>	<b>0</b>	<b>0</b>
<b>2020-2022</b>	<b>1,134</b>	<b>1,087</b>	<b>20</b>	<b>27</b>	<b>0</b>	<b>0</b>	<b>0</b>
<b>Not known</b>	<b>5,008</b>	<b>4,788</b>	<b>81</b>	<b>115</b>	<b>1</b>	<b>1</b>	<b>22</b>
<b>Not completed but inhabited</b>	<b>209</b>	<b>199</b>	<b>7</b>	<b>3</b>	<b>0</b>	<b>0</b>	<b>0</b>
<b>Arsenal VCA</b>							
Total	996	922	18	53	3	0	0
Before 1985	68	65	0	3	0	0	0
1985-1994	180	174	0	6	0	0	0
1995-1999	144	134	2	8	0	0	0
2000-2004	101	97	0	4	0	0	0
2005-2009	83	75	0	8	0	0	0
2010-2014	85	72	4	8	1	0	0
2015-2019	113	102	3	6	2	0	0
2020-2022	23	20	0	3	0	0	0
Not known	198	182	9	7	0	0	0
Not completed but inhabited	1	1	0	0	0	0	0

<sup>1</sup> Excluding 484 detached rooms used as part of a household.

**Table HBD04 - Residential and partly-residential buildings<sup>1</sup> by geographical location, type of wall and roof materials and year of completion - 2022 Housing Census**

Country, Districts, Municipal Wards or Village Council Areas	Total	Type of wall and roof materials					
		Concrete wall and Concrete roof	Concrete wall and iron or tin roof	Iron or tin wall and iron or tin roof	Wood wall and iron or tin roof	Wood wall and shingle roof	Other
<b>Baie du Tombeau VCA</b>							
Total	3,060	2,879	43	137	0	0	1
Before 1985	446	418	9	19	0	0	0
1985-1994	468	448	4	15	0	0	1
1995-1999	363	347	4	12	0	0	0
2000-2004	349	337	2	10	0	0	0
2005-2009	246	237	1	8	0	0	0
2010-2014	164	139	6	19	0	0	0
2015-2019	140	113	9	18	0	0	0
2020-2022	73	66	0	7	0	0	0
Not known	806	769	8	29	0	0	0
Not completed but inhabited	5	5	0	0	0	0	0
<b>Calebasses VCA</b>							
Total	1,321	1,289	19	13	0	0	0
Before 1985	205	200	3	2	0	0	0
1985-1994	221	214	3	4	0	0	0
1995-1999	174	172	0	2	0	0	0
2000-2004	110	106	3	1	0	0	0
2005-2009	102	102	0	0	0	0	0
2010-2014	151	150	1	0	0	0	0
2015-2019	129	124	3	2	0	0	0
2020-2022	38	37	1	0	0	0	0
Not known	185	178	5	2	0	0	0
Not completed but inhabited	6	6	0	0	0	0	0
<b>Congomah VCA</b>							
Total	497	485	3	9	0	0	0
Before 1985	240	234	0	6	0	0	0
1985-1994	56	56	0	0	0	0	0
1995-1999	33	33	0	0	0	0	0
2000-2004	33	32	0	1	0	0	0
2005-2009	30	30	0	0	0	0	0
2010-2014	42	40	1	1	0	0	0
2015-2019	38	36	1	1	0	0	0
2020-2022	22	22	0	0	0	0	0
Not known	1	1	0	0	0	0	0
Not completed but inhabited	2	1	1	0	0	0	0

<sup>1</sup> Excluding 484 detached rooms used as part of a household.



**Table HBD04 - Residential and partly-residential buildings<sup>1</sup> by geographical location, type of wall and roof materials and year of completion - 2022 Housing Census**

Country, Districts, Municipal Wards or Village Council Areas	Total	Type of wall and roof materials					
		Concrete wall and Concrete roof	Concrete wall and iron or tin roof	Iron or tin wall and iron or tin roof	Wood wall and iron or tin roof	Wood wall and shingle roof	Other
<b>Crève Coeur VCA</b>							
Total	683	675	2	6	0	0	0
Before 1985	322	320	0	2	0	0	0
1985-1994	122	120	0	2	0	0	0
1995-1999	55	55	0	0	0	0	0
2000-2004	50	50	0	0	0	0	0
2005-2009	38	38	0	0	0	0	0
2010-2014	39	36	1	2	0	0	0
2015-2019	37	36	1	0	0	0	0
2020-2022	14	14	0	0	0	0	0
Not known	6	6	0	0	0	0	0
Not completed but inhabited	0	0	0	0	0	0	0
<b>D'Épinay VCA</b>							
Total	1,567	1,552	10	5	0	0	0
Before 1985	368	367	0	1	0	0	0
1985-1994	236	236	0	0	0	0	0
1995-1999	121	120	1	0	0	0	0
2000-2004	146	145	0	1	0	0	0
2005-2009	98	96	2	0	0	0	0
2010-2014	190	186	2	2	0	0	0
2015-2019	181	179	2	0	0	0	0
2020-2022	76	74	2	0	0	0	0
Not known	131	129	1	1	0	0	0
Not completed but inhabited	20	20	0	0	0	0	0
<b>Fond du Sac VCA</b>							
Total	1,418	1,403	8	6	0	0	1
Before 1985	483	479	2	1	0	0	1
1985-1994	193	193	0	0	0	0	0
1995-1999	124	123	0	1	0	0	0
2000-2004	89	88	1	0	0	0	0
2005-2009	83	83	0	0	0	0	0
2010-2014	99	98	0	1	0	0	0
2015-2019	100	99	0	1	0	0	0
2020-2022	53	51	1	1	0	0	0
Not known	181	176	4	1	0	0	0
Not completed but inhabited	13	13	0	0	0	0	0

<sup>1</sup> Excluding 484 detached rooms used as part of a household.

**Table HBD04 - Residential and partly-residential buildings<sup>1</sup> by geographical location, type of wall and roof materials and year of completion - 2022 Housing Census**

Country, Districts, Municipal Wards or Village Council Areas	Total	Type of wall and roof materials					
		Concrete wall and Concrete roof	Concrete wall and iron or tin roof	Iron or tin wall and iron or tin roof	Wood wall and iron or tin roof	Wood wall and shingle roof	Other
<b>Grand Baie VCA-West (East in R/R)</b>							
Total	1,284	1,263	3	7	0	1	10
Before 1985	97	95	0	1	0	1	0
1985-1994	112	110	0	1	0	0	1
1995-1999	107	106	0	1	0	0	0
2000-2004	101	101	0	0	0	0	0
2005-2009	46	46	0	0	0	0	0
2010-2014	28	28	0	0	0	0	0
2015-2019	122	122	0	0	0	0	0
2020-2022	14	13	0	1	0	0	0
Not known	657	642	3	3	0	0	9
Not completed but inhabited	0	0	0	0	0	0	0
<b>Le Hochet VCA</b>							
Total	3,230	3,123	33	71	1	1	1
Before 1985	603	586	7	10	0	0	0
1985-1994	811	795	2	14	0	0	0
1995-1999	515	507	2	6	0	0	0
2000-2004	338	325	3	10	0	0	0
2005-2009	160	156	1	3	0	0	0
2010-2014	156	146	2	8	0	0	0
2015-2019	167	158	4	4	1	0	0
2020-2022	74	70	3	1	0	0	0
Not known	365	340	9	14	0	1	1
Not completed but inhabited	41	40	0	1	0	0	0
<b>Long Mountain VCA</b>							
Total	1,712	1,677	13	21	0	0	1
Before 1985	521	506	3	12	0	0	0
1985-1994	287	286	1	0	0	0	0
1995-1999	257	256	0	1	0	0	0
2000-2004	182	181	1	0	0	0	0
2005-2009	127	123	2	1	0	0	1
2010-2014	97	93	2	2	0	0	0
2015-2019	90	86	1	3	0	0	0
2020-2022	85	80	3	2	0	0	0
Not known	61	61	0	0	0	0	0
Not completed but inhabited	5	5	0	0	0	0	0

<sup>1</sup> Excluding 484 detached rooms used as part of a household.

**Table HBD04 - Residential and partly-residential buildings<sup>1</sup> by geographical location, type of wall and roof materials and year of completion - 2022 Housing Census**

Country, Districts, Municipal Wards or Village Council Areas	Total	Type of wall and roof materials					
		Concrete wall and Concrete roof	Concrete wall and iron or tin roof	Iron or tin wall and iron or tin roof	Wood wall and iron or tin roof	Wood wall and shingle roof	Other
Mapou VCA-South (North in R/R)							
Total	78	77	1	0	0	0	0
Before 1985	4	4	0	0	0	0	0
1985-1994	11	11	0	0	0	0	0
1995-1999	6	6	0	0	0	0	0
2000-2004	11	11	0	0	0	0	0
2005-2009	14	14	0	0	0	0	0
2010-2014	18	18	0	0	0	0	0
2015-2019	5	5	0	0	0	0	0
2020-2022	3	2	1	0	0	0	0
Not known	4	4	0	0	0	0	0
Not completed but inhabited	2	2	0	0	0	0	0
Morcellement St André VCA							
Total	1,478	1,457	11	9	0	0	1
Before 1985	453	446	3	3	0	0	1
1985-1994	234	234	0	0	0	0	0
1995-1999	121	117	2	2	0	0	0
2000-2004	96	95	0	1	0	0	0
2005-2009	56	56	0	0	0	0	0
2010-2014	104	102	1	1	0	0	0
2015-2019	87	83	4	0	0	0	0
2020-2022	57	57	0	0	0	0	0
Not known	255	252	1	2	0	0	0
Not completed but inhabited	15	15	0	0	0	0	0
Notre Dame VCA							
Total	1,092	1,075	4	11	0	0	2
Before 1985	196	192	2	1	0	0	1
1985-1994	195	195	0	0	0	0	0
1995-1999	156	155	0	1	0	0	0
2000-2004	102	102	0	0	0	0	0
2005-2009	115	114	0	1	0	0	0
2010-2014	113	112	0	1	0	0	0
2015-2019	112	107	1	4	0	0	0
2020-2022	68	67	0	1	0	0	0
Not known	34	31	0	2	0	0	1
Not completed but inhabited	1	0	1	0	0	0	0

<sup>1</sup> Excluding 484 detached rooms used as part of a household.

**Table HBD04 - Residential and partly-residential buildings<sup>1</sup> by geographical location, type of wall and roof materials and year of completion - 2022 Housing Census**

Country, Districts, Municipal Wards or Village Council Areas	Total	Type of wall and roof materials					
		Concrete wall and Concrete roof	Concrete wall and iron or tin roof	Iron or tin wall and iron or tin roof	Wood wall and iron or tin roof	Wood wall and shingle roof	Other
<b>Pamplemousses VCA</b>							
Total	2,310	2,205	33	59	5	0	8
Before 1985	394	363	7	17	4	0	3
1985-1994	274	266	0	7	0	0	1
1995-1999	295	284	2	6	0	0	3
2000-2004	311	305	5	1	0	0	0
2005-2009	154	151	2	1	0	0	0
2010-2014	221	208	5	8	0	0	0
2015-2019	292	282	5	5	0	0	0
2020-2022	105	104	1	0	0	0	0
Not known	243	222	6	13	1	0	1
Not completed but inhabited	21	20	0	1	0	0	0
<b>Piton VCA -West (East in R/R)</b>							
Total	292	273	13	6	0	0	0
Before 1985	78	66	6	6	0	0	0
1985-1994	30	28	2	0	0	0	0
1995-1999	28	28	0	0	0	0	0
2000-2004	48	48	0	0	0	0	0
2005-2009	14	14	0	0	0	0	0
2010-2014	53	52	1	0	0	0	0
2015-2019	26	25	1	0	0	0	0
2020-2022	4	4	0	0	0	0	0
Not known	11	8	3	0	0	0	0
Not completed but inhabited	0	0	0	0	0	0	0
<b>Plaine des Papayes VCA</b>							
Total	1,939	1,919	10	9	0	0	1
Before 1985	609	597	6	5	0	0	1
1985-1994	341	340	0	1	0	0	0
1995-1999	201	201	0	0	0	0	0
2000-2004	157	155	1	1	0	0	0
2005-2009	122	122	0	0	0	0	0
2010-2014	127	125	2	0	0	0	0
2015-2019	147	146	0	1	0	0	0
2020-2022	55	55	0	0	0	0	0
Not known	174	172	1	1	0	0	0
Not completed but inhabited	6	6	0	0	0	0	0

<sup>1</sup> Excluding 484 detached rooms used as part of a household.

**Table HBD04 - Residential and partly-residential buildings<sup>1</sup> by geographical location, type of wall and roof materials and year of completion - 2022 Housing Census**

Country, Districts, Municipal Wards or Village Council Areas	Total	Type of wall and roof materials					
		Concrete wall and Concrete roof	Concrete wall and iron or tin roof	Iron or tin wall and iron or tin roof	Wood wall and iron or tin roof	Wood wall and shingle roof	Other
<b>Pointe aux Piments VCA</b>							
Total	1,893	1,786	28	79	0	0	0
Before 1985	281	265	2	14	0	0	0
1985-1994	307	288	5	14	0	0	0
1995-1999	258	244	3	11	0	0	0
2000-2004	222	209	1	12	0	0	0
2005-2009	120	113	2	5	0	0	0
2010-2014	186	175	4	7	0	0	0
2015-2019	242	231	5	6	0	0	0
2020-2022	62	53	3	6	0	0	0
Not known	202	195	3	4	0	0	0
Not completed but inhabited	13	13	0	0	0	0	0
<b>Terre Rouge VCA</b>							
Total	2,691	2,386	149	152	0	0	4
Before 1985	505	421	73	11	0	0	0
1985-1994	334	313	6	14	0	0	1
1995-1999	258	236	9	12	0	0	1
2000-2004	269	237	12	20	0	0	0
2005-2009	286	258	8	20	0	0	0
2010-2014	321	282	15	24	0	0	0
2015-2019	253	232	8	13	0	0	0
2020-2022	98	90	4	4	0	0	0
Not known	338	292	10	34	0	0	2
Not completed but inhabited	29	25	4	0	0	0	0
<b>Triolet VCA</b>							
Total	5,445	5,335	34	64	3	0	9
Before 1985	1,917	1,876	12	20	2	0	7
1985-1994	896	885	2	8	0	0	1
1995-1999	651	642	3	6	0	0	0
2000-2004	483	466	6	11	0	0	0
2005-2009	274	267	3	4	0	0	0
2010-2014	298	285	5	6	1	0	1
2015-2019	251	242	3	6	0	0	0
2020-2022	137	136	0	1	0	0	0
Not known	525	524	0	1	0	0	0
Not completed but inhabited	13	12	0	1	0	0	0

<sup>1</sup> Excluding 484 detached rooms used as part of a household.

**Table HBD04 - Residential and partly-residential buildings<sup>1</sup> by geographical location, type of wall and roof materials and year of completion - 2022 Housing Census**

Country, Districts, Municipal Wards or Village Council Areas	Total	Type of wall and roof materials					
		Concrete wall and Concrete roof	Concrete wall and iron or tin roof	Iron or tin wall and iron or tin roof	Wood wall and iron or tin roof	Wood wall and shingle roof	Other
<b>Trou aux Biches VCA</b>							
Total	1,368	1,338	20	1	0	0	9
Before 1985	63	63	0	0	0	0	0
1985-1994	56	55	0	0	0	0	1
1995-1999	90	90	0	0	0	0	0
2000-2004	203	202	1	0	0	0	0
2005-2009	157	157	0	0	0	0	0
2010-2014	113	113	0	0	0	0	0
2015-2019	76	76	0	0	0	0	0
2020-2022	17	17	0	0	0	0	0
Not known	590	563	18	1	0	0	8
Not completed but inhabited	3	2	1	0	0	0	0
<b>Villebague VCA-West (East in R/R &amp; South in Flacq)</b>							
Total	551	549	2	0	0	0	0
Before 1985	103	103	0	0	0	0	0
1985-1994	68	68	0	0	0	0	0
1995-1999	86	86	0	0	0	0	0
2000-2004	53	53	0	0	0	0	0
2005-2009	33	32	1	0	0	0	0
2010-2014	53	53	0	0	0	0	0
2015-2019	45	45	0	0	0	0	0
2020-2022	56	55	1	0	0	0	0
Not known	41	41	0	0	0	0	0
Not completed but inhabited	13	13	0	0	0	0	0
<b>R. DU REMPART DISTRICT-Wholly Rural</b>							
<b>Total</b>	<b>30,088</b>	<b>29,124</b>	<b>494</b>	<b>365</b>	<b>7</b>	<b>2</b>	<b>96</b>
<b>Before 1985</b>	<b>7,317</b>	<b>7,060</b>	<b>115</b>	<b>117</b>	<b>4</b>	<b>0</b>	<b>21</b>
<b>1985-1994</b>	<b>4,598</b>	<b>4,498</b>	<b>43</b>	<b>41</b>	<b>0</b>	<b>0</b>	<b>16</b>
<b>1995-1999</b>	<b>2,969</b>	<b>2,885</b>	<b>36</b>	<b>35</b>	<b>0</b>	<b>0</b>	<b>13</b>
<b>2000-2004</b>	<b>2,699</b>	<b>2,604</b>	<b>61</b>	<b>24</b>	<b>1</b>	<b>1</b>	<b>8</b>
<b>2005-2009</b>	<b>1,899</b>	<b>1,801</b>	<b>70</b>	<b>26</b>	<b>0</b>	<b>0</b>	<b>2</b>
<b>2010-2014</b>	<b>2,095</b>	<b>2,019</b>	<b>34</b>	<b>39</b>	<b>0</b>	<b>0</b>	<b>3</b>
<b>2015-2019</b>	<b>2,171</b>	<b>2,089</b>	<b>35</b>	<b>30</b>	<b>0</b>	<b>1</b>	<b>16</b>
<b>2020-2022</b>	<b>855</b>	<b>822</b>	<b>17</b>	<b>15</b>	<b>0</b>	<b>0</b>	<b>1</b>
<b>Not known</b>	<b>5,272</b>	<b>5,140</b>	<b>78</b>	<b>36</b>	<b>2</b>	<b>0</b>	<b>16</b>
<b>Not completed but inhabited</b>	<b>213</b>	<b>206</b>	<b>5</b>	<b>2</b>	<b>0</b>	<b>0</b>	<b>0</b>

<sup>1</sup> Excluding 484 detached rooms used as part of a household.

**Table HBD04 - Residential and partly-residential buildings<sup>1</sup> by geographical location, type of wall and roof materials and year of completion - 2022 Housing Census**

Country, Districts, Municipal Wards or Village Council Areas	Total	Type of wall and roof materials					
		Concrete wall and Concrete roof	Concrete wall and iron or tin roof	Iron or tin wall and iron or tin roof	Wood wall and iron or tin roof	Wood wall and shingle roof	Other
Amaury VCA-North (South in Flacq District )							
Total	658	620	12	24	1	0	1
Before 1985	174	162	5	6	1	0	0
1985-1994	147	144	2	1	0	0	0
1995-1999	76	70	3	3	0	0	0
2000-2004	57	56	0	1	0	0	0
2005-2009	39	39	0	0	0	0	0
2010-2014	43	42	0	1	0	0	0
2015-2019	42	38	0	4	0	0	0
2020-2022	19	17	0	2	0	0	0
Not known	57	48	2	6	0	0	1
Not completed but inhabited	4	4	0	0	0	0	0
Amitié-Gokhoola VCA-East (West in Pamp)							
Total	556	551	2	3	0	0	0
Before 1985	197	197	0	0	0	0	0
1985-1994	91	91	0	0	0	0	0
1995-1999	54	54	0	0	0	0	0
2000-2004	41	41	0	0	0	0	0
2005-2009	30	29	1	0	0	0	0
2010-2014	40	39	0	1	0	0	0
2015-2019	55	53	0	2	0	0	0
2020-2022	23	23	0	0	0	0	0
Not known	19	18	1	0	0	0	0
Not completed but inhabited	6	6	0	0	0	0	0
Belle Vue Maurel VCA-South (North in Pamp)							
Total	1,122	1,105	9	8	0	0	0
Before 1985	561	557	3	1	0	0	0
1985-1994	213	210	0	3	0	0	0
1995-1999	89	89	0	0	0	0	0
2000-2004	60	59	1	0	0	0	0
2005-2009	37	35	1	1	0	0	0
2010-2014	55	54	1	0	0	0	0
2015-2019	54	51	1	2	0	0	0
2020-2022	19	19	0	0	0	0	0
Not known	33	30	2	1	0	0	0
Not completed but inhabited	1	1	0	0	0	0	0

<sup>1</sup> Excluding 484 detached rooms used as part of a household.

**Table HBD04 - Residential and partly-residential buildings<sup>1</sup> by geographical location, type of wall and roof materials and year of completion - 2022 Housing Census**

Country, Districts, Municipal Wards or Village Council Areas	Total	Type of wall and roof materials					
		Concrete wall and Concrete roof	Concrete wall and iron or tin roof	Iron or tin wall and iron or tin roof	Wood wall and iron or tin roof	Wood wall and shingle roof	Other
<b>Cap Malheureux VCA</b>							
Total	2,108	2,031	40	15	0	0	22
Before 1985	294	285	7	2	0	0	0
1985-1994	254	249	4	0	0	0	1
1995-1999	226	215	8	2	0	0	1
2000-2004	258	253	5	0	0	0	0
2005-2009	169	168	1	0	0	0	0
2010-2014	295	286	4	4	0	0	1
2015-2019	237	213	6	5	0	0	13
2020-2022	69	68	1	0	0	0	0
Not known	305	293	4	2	0	0	6
Not completed but inhabited	1	1	0	0	0	0	0
<b>Cottage VCA</b>							
Total	927	921	6	0	0	0	0
Before 1985	235	232	3	0	0	0	0
1985-1994	135	135	0	0	0	0	0
1995-1999	81	80	1	0	0	0	0
2000-2004	46	45	1	0	0	0	0
2005-2009	105	105	0	0	0	0	0
2010-2014	117	117	0	0	0	0	0
2015-2019	153	153	0	0	0	0	0
2020-2022	19	19	0	0	0	0	0
Not known	36	35	1	0	0	0	0
Not completed but inhabited	0	0	0	0	0	0	0
<b>Espérance Trébuchet VCA</b>							
Total	526	520	0	4	1	0	1
Before 1985	206	203	0	1	1	0	1
1985-1994	102	102	0	0	0	0	0
1995-1999	56	55	0	1	0	0	0
2000-2004	49	49	0	0	0	0	0
2005-2009	27	27	0	0	0	0	0
2010-2014	34	32	0	2	0	0	0
2015-2019	20	20	0	0	0	0	0
2020-2022	17	17	0	0	0	0	0
Not known	15	15	0	0	0	0	0
Not completed but inhabited	0	0	0	0	0	0	0

<sup>1</sup> Excluding 484 detached rooms used as part of a household.



**Table HBD04 - Residential and partly-residential buildings<sup>1</sup> by geographical location, type of wall and roof materials and year of completion - 2022 Housing Census**

Country, Districts, Municipal Wards or Village Council Areas	Total	Type of wall and roof materials					
		Concrete wall and Concrete roof	Concrete wall and iron or tin roof	Iron or tin wall and iron or tin roof	Wood wall and iron or tin roof	Wood wall and shingle roof	Other
<b>Goodlands VCA</b>							
Total	5,121	5,028	35	48	0	0	10
Before 1985	1,309	1,270	12	19	0	0	8
1985-1994	739	725	3	10	0	0	1
1995-1999	413	410	0	3	0	0	0
2000-2004	382	376	3	3	0	0	0
2005-2009	293	289	0	4	0	0	0
2010-2014	317	312	3	2	0	0	0
2015-2019	315	312	1	2	0	0	0
2020-2022	121	117	4	0	0	0	0
Not known	1,204	1,189	9	5	0	0	1
Not completed but inhabited	28	28	0	0	0	0	0
<b>Grand Baie VCA- East (West in Pamp)</b>							
Total	4,065	3,951	87	9	1	0	17
Before 1985	307	287	19	0	0	0	1
1985-1994	518	509	4	3	0	0	2
1995-1999	403	394	5	2	0	0	2
2000-2004	357	345	10	0	0	0	2
2005-2009	218	212	5	1	0	0	0
2010-2014	204	199	4	0	0	0	1
2015-2019	303	300	2	0	0	0	1
2020-2022	70	65	2	2	0	0	1
Not known	1,664	1,619	36	1	1	0	7
Not completed but inhabited	21	21	0	0	0	0	0
<b>Grand Gaube VCA</b>							
Total	2,397	2,240	88	59	1	1	8
Before 1985	491	444	25	21	1	0	0
1985-1994	307	283	11	7	0	0	6
1995-1999	237	219	13	3	0	0	2
2000-2004	246	241	4	1	0	0	0
2005-2009	178	166	7	5	0	0	0
2010-2014	190	171	8	11	0	0	0
2015-2019	159	152	4	2	0	1	0
2020-2022	50	46	3	1	0	0	0
Not known	495	478	10	7	0	0	0
Not completed but inhabited	44	40	3	1	0	0	0

<sup>1</sup> Excluding 484 detached rooms used as part of a household.

**Table HBD04 - Residential and partly-residential buildings<sup>1</sup> by geographical location, type of wall and roof materials and year of completion - 2022 Housing Census**

Country, Districts, Municipal Wards or Village Council Areas	Total	Type of wall and roof materials					
		Concrete wall and Concrete roof	Concrete wall and iron or tin roof	Iron or tin wall and iron or tin roof	Wood wall and iron or tin roof	Wood wall and shingle roof	Other
Mapou VCA-North (South in Pamp)							
Total	263	262	0	1	0	0	0
Before 1985	15	15	0	0	0	0	0
1985-1994	47	47	0	0	0	0	0
1995-1999	26	25	0	1	0	0	0
2000-2004	53	53	0	0	0	0	0
2005-2009	80	80	0	0	0	0	0
2010-2014	15	15	0	0	0	0	0
2015-2019	22	22	0	0	0	0	0
2020-2022	3	3	0	0	0	0	0
Not known	2	2	0	0	0	0	0
Not completed but inhabited	0	0	0	0	0	0	0
Petit Raffray VCA							
Total	2,679	2,637	18	22	0	0	2
Before 1985	646	635	5	5	0	0	1
1985-1994	317	314	1	2	0	0	0
1995-1999	228	226	1	1	0	0	0
2000-2004	308	301	3	4	0	0	0
2005-2009	199	196	1	2	0	0	0
2010-2014	264	259	2	3	0	0	0
2015-2019	219	216	2	0	0	0	1
2020-2022	180	178	1	1	0	0	0
Not known	269	264	1	4	0	0	0
Not completed but inhabited	49	48	1	0	0	0	0
Piton VCA- East (West in Pamp)							
Total	899	815	76	6	2	0	0
Before 1985	181	176	2	2	1	0	0
1985-1994	121	121	0	0	0	0	0
1995-1999	102	100	0	2	0	0	0
2000-2004	124	101	23	0	0	0	0
2005-2009	113	66	47	0	0	0	0
2010-2014	71	68	2	1	0	0	0
2015-2019	108	106	1	1	0	0	0
2020-2022	34	34	0	0	0	0	0
Not known	45	43	1	0	1	0	0
Not completed but inhabited	0	0	0	0	0	0	0

<sup>1</sup> Excluding 484 detached rooms used as part of a household.

**Table HBD04 - Residential and partly-residential buildings<sup>1</sup> by geographical location, type of wall and roof materials and year of completion - 2022 Housing Census**

Country, Districts, Municipal Wards or Village Council Areas	Total	Type of wall and roof materials					
		Concrete wall and Concrete roof	Concrete wall and iron or tin roof	Iron or tin wall and iron or tin roof	Wood wall and iron or tin roof	Wood wall and shingle roof	Other
Plaines des Roches VCA-North (South in Flacq)							
Total	955	942	6	7	0	0	0
Before 1985	267	264	1	2	0	0	0
1985-1994	241	240	1	0	0	0	0
1995-1999	154	153	0	1	0	0	0
2000-2004	71	71	0	0	0	0	0
2005-2009	38	36	1	1	0	0	0
2010-2014	51	48	1	2	0	0	0
2015-2019	49	48	0	1	0	0	0
2020-2022	9	8	1	0	0	0	0
Not known	69	68	1	0	0	0	0
Not completed but inhabited	6	6	0	0	0	0	0
Poudre d'Or Hamlet VCA							
Total	512	503	0	8	0	0	1
Before 1985	114	112	0	2	0	0	0
1985-1994	107	106	0	1	0	0	0
1995-1999	41	41	0	0	0	0	0
2000-2004	40	39	0	1	0	0	0
2005-2009	39	38	0	1	0	0	0
2010-2014	40	40	0	0	0	0	0
2015-2019	52	51	0	1	0	0	0
2020-2022	19	19	0	0	0	0	0
Not known	60	57	0	2	0	0	1
Not completed but inhabited	0	0	0	0	0	0	0
Poudre d'Or VCA							
Total	928	881	14	25	1	0	7
Before 1985	426	411	6	3	0	0	6
1985-1994	192	186	0	5	0	0	1
1995-1999	107	102	1	4	0	0	0
2000-2004	57	52	0	4	1	0	0
2005-2009	33	30	1	2	0	0	0
2010-2014	29	27	2	0	0	0	0
2015-2019	25	21	4	0	0	0	0
2020-2022	15	10	0	5	0	0	0
Not known	44	42	0	2	0	0	0
Not completed but inhabited	0	0	0	0	0	0	0

<sup>1</sup> Excluding 484 detached rooms used as part of a household.

**Table HBD04 - Residential and partly-residential buildings<sup>1</sup> by geographical location, type of wall and roof materials and year of completion - 2022 Housing Census**

Country, Districts, Municipal Wards or Village Council Areas	Total	Type of wall and roof materials					
		Concrete wall and Concrete roof	Concrete wall and iron or tin roof	Iron or tin wall and iron or tin roof	Wood wall and iron or tin roof	Wood wall and shingle roof	Other
<b>Rivière du Rempart VCA</b>							
Total	2,522	2,431	31	55	0	1	4
Before 1985	999	964	10	21	0	0	4
1985-1994	425	416	4	5	0	0	0
1995-1999	242	237	1	4	0	0	0
2000-2004	198	188	2	7	0	1	0
2005-2009	108	103	0	5	0	0	0
2010-2014	118	110	3	5	0	0	0
2015-2019	102	92	7	3	0	0	0
2020-2022	70	66	3	1	0	0	0
Not known	255	250	1	4	0	0	0
Not completed but inhabited	5	5	0	0	0	0	0
<b>Roche Terre VCA</b>							
Total	844	822	14	8	0	0	0
Before 1985	291	288	2	1	0	0	0
1985-1994	139	138	1	0	0	0	0
1995-1999	80	80	0	0	0	0	0
2000-2004	67	63	3	1	0	0	0
2005-2009	37	34	1	2	0	0	0
2010-2014	42	41	0	1	0	0	0
2015-2019	54	49	3	2	0	0	0
2020-2022	16	14	2	0	0	0	0
Not known	116	113	2	1	0	0	0
Not completed but inhabited	2	2	0	0	0	0	0
<b>Roches Noires VCA-North (South in Flacq)</b>							
Total	1,635	1,498	55	60	0	0	22
Before 1985	429	384	15	30	0	0	0
1985-1994	326	306	11	4	0	0	5
1995-1999	226	207	3	8	0	0	8
2000-2004	178	165	6	2	0	0	5
2005-2009	111	103	4	2	0	0	2
2010-2014	112	101	4	6	0	0	1
2015-2019	88	78	4	5	0	0	1
2020-2022	37	36	0	1	0	0	0
Not known	119	111	7	1	0	0	0
Not completed but inhabited	9	7	1	1	0	0	0

<sup>1</sup> Excluding 484 detached rooms used as part of a household.

**Table HBD04 - Residential and partly-residential buildings<sup>1</sup> by geographical location, type of wall and roof materials and year of completion - 2022 Housing Census**

Country, Districts, Municipal Wards or Village Council Areas	Total	Type of wall and roof materials					
		Concrete wall and Concrete roof	Concrete wall and iron or tin roof	Iron or tin wall and iron or tin roof	Wood wall and iron or tin roof	Wood wall and shingle roof	Other
<b>The Vale VCA</b>							
Total	1,331	1,326	1	3	0	0	1
Before 1985	165	164	0	1	0	0	0
1985-1994	176	175	1	0	0	0	0
1995-1999	124	124	0	0	0	0	0
2000-2004	103	102	0	0	0	0	1
2005-2009	41	41	0	0	0	0	0
2010-2014	56	56	0	0	0	0	0
2015-2019	109	109	0	0	0	0	0
2020-2022	64	62	0	2	0	0	0
Not known	456	456	0	0	0	0	0
Not completed but inhabited	37	37	0	0	0	0	0
<b>Villebague VCA-East (West in Pamp &amp; South in Flacq)</b>							
Total	40	40	0	0	0	0	0
Before 1985	10	10	0	0	0	0	0
1985-1994	1	1	0	0	0	0	0
1995-1999	4	4	0	0	0	0	0
2000-2004	4	4	0	0	0	0	0
2005-2009	4	4	0	0	0	0	0
2010-2014	2	2	0	0	0	0	0
2015-2019	5	5	0	0	0	0	0
2020-2022	1	1	0	0	0	0	0
Not known	9	9	0	0	0	0	0
Not completed but inhabited	0	0	0	0	0	0	0
<b>FLACQ DISTRICT-Wholly Rural</b>							
<b>Total</b>	<b>33,806</b>	<b>32,472</b>	<b>476</b>	<b>782</b>	<b>24</b>	<b>4</b>	<b>48</b>
<b>Before 1985</b>	<b>8,757</b>	<b>8,483</b>	<b>77</b>	<b>173</b>	<b>2</b>	<b>1</b>	<b>21</b>
<b>1985-1994</b>	<b>6,112</b>	<b>5,945</b>	<b>61</b>	<b>97</b>	<b>3</b>	<b>1</b>	<b>5</b>
<b>1995-1999</b>	<b>3,936</b>	<b>3,798</b>	<b>45</b>	<b>89</b>	<b>4</b>	<b>0</b>	<b>0</b>
<b>2000-2004</b>	<b>3,629</b>	<b>3,482</b>	<b>45</b>	<b>99</b>	<b>2</b>	<b>0</b>	<b>1</b>
<b>2005-2009</b>	<b>2,294</b>	<b>2,171</b>	<b>31</b>	<b>74</b>	<b>5</b>	<b>0</b>	<b>13</b>
<b>2010-2014</b>	<b>2,263</b>	<b>2,129</b>	<b>46</b>	<b>81</b>	<b>6</b>	<b>0</b>	<b>1</b>
<b>2015-2019</b>	<b>2,613</b>	<b>2,506</b>	<b>49</b>	<b>55</b>	<b>0</b>	<b>1</b>	<b>2</b>
<b>2020-2022</b>	<b>892</b>	<b>856</b>	<b>16</b>	<b>19</b>	<b>1</b>	<b>0</b>	<b>0</b>
<b>Not known</b>	<b>3,120</b>	<b>2,915</b>	<b>104</b>	<b>94</b>	<b>1</b>	<b>1</b>	<b>5</b>
<b>Not completed but inhabited</b>	<b>190</b>	<b>187</b>	<b>2</b>	<b>1</b>	<b>0</b>	<b>0</b>	<b>0</b>

<sup>1</sup> Excluding 484 detached rooms used as part of a household.

**Table HBD04 - Residential and partly-residential buildings<sup>1</sup> by geographical location, type of wall and roof materials and year of completion - 2022 Housing Census**

Country, Districts, Municipal Wards or Village Council Areas	Total	Type of wall and roof materials					
		Concrete wall and Concrete roof	Concrete wall and iron or tin roof	Iron or tin wall and iron or tin roof	Wood wall and iron or tin roof	Wood wall and shingle roof	Other
<b>Amaury VCA-South (North in R/R)</b>							
Total	135	124	7	4	0	0	0
Before 1985	7	7	0	0	0	0	0
1985-1994	0	0	0	0	0	0	0
1995-1999	4	4	0	0	0	0	0
2000-2004	8	8	0	0	0	0	0
2005-2009	26	24	1	1	0	0	0
2010-2014	12	12	0	0	0	0	0
2015-2019	17	15	1	1	0	0	0
2020-2022	11	10	1	0	0	0	0
Not known	49	43	4	2	0	0	0
Not completed but inhabited	1	1	0	0	0	0	0
<b>Bel Air Riv. Sèche VCA</b>							
Total	4,256	4,099	45	106	2	1	3
Before 1985	1,314	1,279	9	24	0	0	2
1985-1994	755	736	5	12	0	1	1
1995-1999	531	513	6	11	1	0	0
2000-2004	385	366	1	18	0	0	0
2005-2009	281	270	3	8	0	0	0
2010-2014	325	306	7	12	0	0	0
2015-2019	249	239	5	5	0	0	0
2020-2022	112	105	2	4	1	0	0
Not known	281	262	7	12	0	0	0
Not completed but inhabited	23	23	0	0	0	0	0
<b>Bon Accueil VCA</b>							
Total	1,475	1,455	10	10	0	0	0
Before 1985	464	461	2	1	0	0	0
1985-1994	369	367	0	2	0	0	0
1995-1999	155	152	2	1	0	0	0
2000-2004	152	149	2	1	0	0	0
2005-2009	64	63	0	1	0	0	0
2010-2014	65	61	3	1	0	0	0
2015-2019	72	68	1	3	0	0	0
2020-2022	35	35	0	0	0	0	0
Not known	97	97	0	0	0	0	0
Not completed but inhabited	2	2	0	0	0	0	0

<sup>1</sup> Excluding 484 detached rooms used as part of a household.

**Table HBD04 - Residential and partly-residential buildings<sup>1</sup> by geographical location, type of wall and roof materials and year of completion - 2022 Housing Census**

Country, Districts, Municipal Wards or Village Council Areas	Total	Type of wall and roof materials					
		Concrete wall and Concrete roof	Concrete wall and iron or tin roof	Iron or tin wall and iron or tin roof	Wood wall and iron or tin roof	Wood wall and shingle roof	Other
<b>Bramsthan VCA</b>							
Total	1,049	1,020	10	19	0	0	0
Before 1985	190	183	2	5	0	0	0
1985-1994	166	163	1	2	0	0	0
1995-1999	160	158	1	1	0	0	0
2000-2004	132	127	3	2	0	0	0
2005-2009	86	84	0	2	0	0	0
2010-2014	90	89	0	1	0	0	0
2015-2019	97	94	2	1	0	0	0
2020-2022	49	46	1	2	0	0	0
Not known	79	76	0	3	0	0	0
Not completed but inhabited	0	0	0	0	0	0	0
<b>Brisée Verdrière VCA-South (North in R/R)</b>							
Total	1,719	1,664	19	36	0	0	0
Before 1985	455	448	1	6	0	0	0
1985-1994	211	205	1	5	0	0	0
1995-1999	198	187	3	8	0	0	0
2000-2004	176	165	7	4	0	0	0
2005-2009	117	114	2	1	0	0	0
2010-2014	114	108	1	5	0	0	0
2015-2019	114	110	2	2	0	0	0
2020-2022	93	92	0	1	0	0	0
Not known	225	219	2	4	0	0	0
Not completed but inhabited	16	16	0	0	0	0	0
<b>Camp de Masque Pavé VCA</b>							
Total	905	890	7	8	0	0	0
Before 1985	341	338	2	1	0	0	0
1985-1994	151	148	1	2	0	0	0
1995-1999	83	80	1	2	0	0	0
2000-2004	76	75	0	1	0	0	0
2005-2009	33	33	0	0	0	0	0
2010-2014	40	39	0	1	0	0	0
2015-2019	41	40	1	0	0	0	0
2020-2022	6	6	0	0	0	0	0
Not known	133	130	2	1	0	0	0
Not completed but inhabited	1	1	0	0	0	0	0

<sup>1</sup> Excluding 484 detached rooms used as part of a household.

**Table HBD04 - Residential and partly-residential buildings<sup>1</sup> by geographical location, type of wall and roof materials and year of completion - 2022 Housing Census**

Country, Districts, Municipal Wards or Village Council Areas	Total	Type of wall and roof materials					
		Concrete wall and Concrete roof	Concrete wall and iron or tin roof	Iron or tin wall and iron or tin roof	Wood wall and iron or tin roof	Wood wall and shingle roof	Other
<b>Camp de Masque VCA</b>							
Total	726	711	4	8	0	0	3
Before 1985	192	183	1	5	0	0	3
1985-1994	71	69	1	1	0	0	0
1995-1999	62	62	0	0	0	0	0
2000-2004	67	67	0	0	0	0	0
2005-2009	37	37	0	0	0	0	0
2010-2014	50	49	0	1	0	0	0
2015-2019	134	134	0	0	0	0	0
2020-2022	22	22	0	0	0	0	0
Not known	74	73	1	0	0	0	0
Not completed but inhabited	17	15	1	1	0	0	0
<b>Camp Ithier VCA</b>							
Total	1,280	1,250	14	12	3	1	0
Before 1985	318	311	5	1	1	0	0
1985-1994	254	252	2	0	0	0	0
1995-1999	116	112	0	3	1	0	0
2000-2004	105	100	3	2	0	0	0
2005-2009	73	69	1	3	0	0	0
2010-2014	69	66	0	2	1	0	0
2015-2019	199	196	1	1	0	1	0
2020-2022	33	33	0	0	0	0	0
Not known	82	81	1	0	0	0	0
Not completed but inhabited	31	30	1	0	0	0	0
<b>Centre de Flacq VCA</b>							
Total	3,904	3,773	53	73	1	0	4
Before 1985	1,173	1,112	17	42	0	0	2
1985-1994	748	726	14	7	0	0	1
1995-1999	424	409	7	8	0	0	0
2000-2004	337	327	5	5	0	0	0
2005-2009	247	244	1	1	1	0	0
2010-2014	316	313	3	0	0	0	0
2015-2019	285	279	3	3	0	0	0
2020-2022	133	133	0	0	0	0	0
Not known	224	213	3	7	0	0	1
Not completed but inhabited	17	17	0	0	0	0	0

<sup>1</sup> Excluding 484 detached rooms used as part of a household.



**Table HBD04 - Residential and partly-residential buildings<sup>1</sup> by geographical location, type of wall and roof materials and year of completion - 2022 Housing Census**

Country, Districts, Municipal Wards or Village Council Areas	Total	Type of wall and roof materials					
		Concrete wall and Concrete roof	Concrete wall and iron or tin roof	Iron or tin wall and iron or tin roof	Wood wall and iron or tin roof	Wood wall and shingle roof	Other
<b>Clémencia VCA</b>							
Total	440	429	1	10	0	0	0
Before 1985	141	139	0	2	0	0	0
1985-1994	143	141	0	2	0	0	0
1995-1999	41	40	0	1	0	0	0
2000-2004	21	20	0	1	0	0	0
2005-2009	26	25	0	1	0	0	0
2010-2014	25	23	0	2	0	0	0
2015-2019	27	27	0	0	0	0	0
2020-2022	10	8	1	1	0	0	0
Not known	6	6	0	0	0	0	0
Not completed but inhabited	0	0	0	0	0	0	0
<b>Écroignard VCA</b>							
Total	635	625	6	4	0	0	0
Before 1985	201	200	0	1	0	0	0
1985-1994	142	140	2	0	0	0	0
1995-1999	61	61	0	0	0	0	0
2000-2004	31	30	1	0	0	0	0
2005-2009	51	49	0	2	0	0	0
2010-2014	32	31	1	0	0	0	0
2015-2019	81	78	2	1	0	0	0
2020-2022	15	15	0	0	0	0	0
Not known	21	21	0	0	0	0	0
Not completed but inhabited	0	0	0	0	0	0	0
<b>Grand River South East VCA</b>							
Total	477	455	2	18	0	1	1
Before 1985	198	192	1	5	0	0	0
1985-1994	28	23	0	5	0	0	0
1995-1999	35	34	0	1	0	0	0
2000-2004	57	53	0	4	0	0	0
2005-2009	40	38	0	2	0	0	0
2010-2014	79	78	1	0	0	0	0
2015-2019	15	13	0	1	0	0	1
2020-2022	1	1	0	0	0	0	0
Not known	24	23	0	0	0	1	0
Not completed but inhabited	0	0	0	0	0	0	0

<sup>1</sup> Excluding 484 detached rooms used as part of a household.

**Table HBD04 - Residential and partly-residential buildings<sup>1</sup> by geographical location, type of wall and roof materials and year of completion - 2022 Housing Census**

Country, Districts, Municipal Wards or Village Council Areas	Total	Type of wall and roof materials					
		Concrete wall and Concrete roof	Concrete wall and iron or tin roof	Iron or tin wall and iron or tin roof	Wood wall and iron or tin roof	Wood wall and shingle roof	Other
<b>Grande Retraite VCA</b>							
Total	641	595	3	43	0	0	0
Before 1985	72	71	0	1	0	0	0
1985-1994	118	111	1	6	0	0	0
1995-1999	122	112	0	10	0	0	0
2000-2004	152	141	1	10	0	0	0
2005-2009	79	71	0	8	0	0	0
2010-2014	41	33	1	7	0	0	0
2015-2019	33	33	0	0	0	0	0
2020-2022	5	5	0	0	0	0	0
Not known	19	18	0	1	0	0	0
Not completed but inhabited	0	0	0	0	0	0	0
<b>Lalmatie VCA-East (West Moka)</b>							
Total	2,463	2,408	23	28	0	0	4
Before 1985	629	614	4	7	0	0	4
1985-1994	524	515	2	7	0	0	0
1995-1999	287	283	3	1	0	0	0
2000-2004	269	269	0	0	0	0	0
2005-2009	127	122	2	3	0	0	0
2010-2014	141	138	0	3	0	0	0
2015-2019	135	128	6	1	0	0	0
2020-2022	52	50	2	0	0	0	0
Not known	297	287	4	6	0	0	0
Not completed but inhabited	2	2	0	0	0	0	0
<b>Laventure VCA</b>							
Total	877	867	3	7	0	0	0
Before 1985	180	177	1	2	0	0	0
1985-1994	145	145	0	0	0	0	0
1995-1999	150	149	0	1	0	0	0
2000-2004	113	113	0	0	0	0	0
2005-2009	86	85	0	1	0	0	0
2010-2014	55	52	1	2	0	0	0
2015-2019	50	48	1	1	0	0	0
2020-2022	25	25	0	0	0	0	0
Not known	44	44	0	0	0	0	0
Not completed but inhabited	29	29	0	0	0	0	0

<sup>1</sup> Excluding 484 detached rooms used as part of a household.

**Table HBD04 - Residential and partly-residential buildings<sup>1</sup> by geographical location, type of wall and roof materials and year of completion - 2022 Housing Census**

Country, Districts, Municipal Wards or Village Council Areas	Total	Type of wall and roof materials					
		Concrete wall and Concrete roof	Concrete wall and iron or tin roof	Iron or tin wall and iron or tin roof	Wood wall and iron or tin roof	Wood wall and shingle roof	Other
<b>Mare la Chaux VCA</b>							
Total	481	469	4	8	0	0	0
Before 1985	145	145	0	0	0	0	0
1985-1994	115	113	1	1	0	0	0
1995-1999	43	42	0	1	0	0	0
2000-2004	45	44	0	1	0	0	0
2005-2009	26	23	1	2	0	0	0
2010-2014	13	12	1	0	0	0	0
2015-2019	25	24	0	1	0	0	0
2020-2022	2	2	0	0	0	0	0
Not known	67	64	1	2	0	0	0
Not completed but inhabited	0	0	0	0	0	0	0
<b>Médine Camp de Masque VCA-East (West in Moka)</b>							
Total	1,351	1,320	16	12	0	1	2
Before 1985	360	346	6	5	0	1	2
1985-1994	248	243	3	2	0	0	0
1995-1999	151	149	1	1	0	0	0
2000-2004	176	170	4	2	0	0	0
2005-2009	90	89	0	1	0	0	0
2010-2014	81	79	1	1	0	0	0
2015-2019	78	78	0	0	0	0	0
2020-2022	32	31	1	0	0	0	0
Not known	133	133	0	0	0	0	0
Not completed but inhabited	2	2	0	0	0	0	0
<b>Montagne Blanche VCA-East (West in Moka)</b>							
Total	245	238	0	7	0	0	0
Before 1985	103	100	0	3	0	0	0
1985-1994	36	35	0	1	0	0	0
1995-1999	30	29	0	1	0	0	0
2000-2004	29	27	0	2	0	0	0
2005-2009	11	11	0	0	0	0	0
2010-2014	4	4	0	0	0	0	0
2015-2019	8	8	0	0	0	0	0
2020-2022	7	7	0	0	0	0	0
Not known	17	17	0	0	0	0	0
Not completed but inhabited	0	0	0	0	0	0	0

<sup>1</sup> Excluding 484 detached rooms used as part of a household.

**Table HBD04 - Residential and partly-residential buildings<sup>1</sup> by geographical location, type of wall and roof materials and year of completion - 2022 Housing Census**

Country, Districts, Municipal Wards or Village Council Areas	Total	Type of wall and roof materials					
		Concrete wall and Concrete roof	Concrete wall and iron or tin roof	Iron or tin wall and iron or tin roof	Wood wall and iron or tin roof	Wood wall and shingle roof	Other
Olivia VCA							
Total	841	762	12	66	1	0	0
Before 1985	167	150	2	15	0	0	0
1985-1994	179	167	2	10	0	0	0
1995-1999	143	136	1	6	0	0	0
2000-2004	90	81	1	7	1	0	0
2005-2009	71	66	1	4	0	0	0
2010-2014	62	57	2	3	0	0	0
2015-2019	63	60	1	2	0	0	0
2020-2022	23	20	2	1	0	0	0
Not known	43	25	0	18	0	0	0
Not completed but inhabited	0	0	0	0	0	0	0
Plaines des Roches VCA -South (North in R/R)							
Total	75	71	3	1	0	0	0
Before 1985	28	27	1	0	0	0	0
1985-1994	19	18	1	0	0	0	0
1995-1999	7	7	0	0	0	0	0
2000-2004	4	4	0	0	0	0	0
2005-2009	2	2	0	0	0	0	0
2010-2014	1	1	0	0	0	0	0
2015-2019	1	1	0	0	0	0	0
2020-2022	1	0	0	1	0	0	0
Not known	12	11	1	0	0	0	0
Not completed but inhabited	0	0	0	0	0	0	0
Poste de Flacq VCA							
Total	2,241	1,990	116	99	16	0	20
Before 1985	317	295	3	17	1	0	1
1985-1994	255	244	2	6	3	0	0
1995-1999	253	236	3	12	2	0	0
2000-2004	313	295	7	10	1	0	0
2005-2009	239	199	12	11	4	0	13
2010-2014	210	179	9	16	5	0	1
2015-2019	158	143	7	7	0	0	1
2020-2022	51	45	2	4	0	0	0
Not known	442	351	71	16	0	0	4
Not completed but inhabited	3	3	0	0	0	0	0

<sup>1</sup> Excluding 484 detached rooms used as part of a household.

**Table HBD04 - Residential and partly-residential buildings<sup>1</sup> by geographical location, type of wall and roof materials and year of completion - 2022 Housing Census**

Country, Districts, Municipal Wards or Village Council Areas	Total	Type of wall and roof materials					
		Concrete wall and Concrete roof	Concrete wall and iron or tin roof	Iron or tin wall and iron or tin roof	Wood wall and iron or tin roof	Wood wall and shingle roof	Other
<b>Quatre Cocos VCA</b>							
Total	1,671	1,555	41	71	1	0	3
Before 1985	355	344	3	7	0	0	1
1985-1994	312	296	4	10	0	0	2
1995-1999	196	182	6	8	0	0	0
2000-2004	160	140	7	13	0	0	0
2005-2009	106	96	3	7	0	0	0
2010-2014	98	85	7	6	0	0	0
2015-2019	240	222	7	11	0	0	0
2020-2022	39	36	2	1	0	0	0
Not known	155	144	2	8	1	0	0
Not completed but inhabited	10	10	0	0	0	0	0
<b>Quatre Soeurs VCA</b>							
Total	757	722	8	27	0	0	0
Before 1985	202	200	0	2	0	0	0
1985-1994	206	197	5	4	0	0	0
1995-1999	68	65	1	2	0	0	0
2000-2004	134	130	0	4	0	0	0
2005-2009	43	40	0	3	0	0	0
2010-2014	44	36	0	8	0	0	0
2015-2019	22	18	2	2	0	0	0
2020-2022	4	4	0	0	0	0	0
Not known	34	32	0	2	0	0	0
Not completed but inhabited	0	0	0	0	0	0	0
<b>Queen Victoria VCA</b>							
Total	649	637	1	11	0	0	0
Before 1985	173	171	0	2	0	0	0
1985-1994	73	73	0	0	0	0	0
1995-1999	77	75	1	1	0	0	0
2000-2004	103	102	0	1	0	0	0
2005-2009	39	38	0	1	0	0	0
2010-2014	20	19	0	1	0	0	0
2015-2019	10	9	0	1	0	0	0
2020-2022	3	3	0	0	0	0	0
Not known	151	147	0	4	0	0	0
Not completed but inhabited	0	0	0	0	0	0	0

<sup>1</sup> Excluding 484 detached rooms used as part of a household.

**Table HBD04 - Residential and partly-residential buildings<sup>1</sup> by geographical location, type of wall and roof materials and year of completion - 2022 Housing Census**

Country, Districts, Municipal Wards or Village Council Areas	Total	Type of wall and roof materials					
		Concrete wall and Concrete roof	Concrete wall and iron or tin roof	Iron or tin wall and iron or tin roof	Wood wall and iron or tin roof	Wood wall and shingle roof	Other
<b>Roches Noires VCA-South (North in R/R)</b>							
Total	1	1	0	0	0	0	0
Before 1985	0	0	0	0	0	0	0
1985-1994	0	0	0	0	0	0	0
1995-1999	0	0	0	0	0	0	0
2000-2004	0	0	0	0	0	0	0
2005-2009	0	0	0	0	0	0	0
2010-2014	0	0	0	0	0	0	0
2015-2019	0	0	0	0	0	0	0
2020-2022	0	0	0	0	0	0	0
Not known	1	1	0	0	0	0	0
Not completed but inhabited	0	0	0	0	0	0	0
<b>Sébastienopol VCA</b>							
Total	1,362	1,334	3	23	0	0	2
Before 1985	243	238	0	3	0	0	2
1985-1994	297	294	1	2	0	0	0
1995-1999	209	208	0	1	0	0	0
2000-2004	177	176	0	1	0	0	0
2005-2009	95	89	0	6	0	0	0
2010-2014	78	75	0	3	0	0	0
2015-2019	182	175	2	5	0	0	0
2020-2022	38	36	0	2	0	0	0
Not known	42	42	0	0	0	0	0
Not completed but inhabited	1	1	0	0	0	0	0
<b>St Julien d'Hotman VCA-East (West in Moka)</b>							
Total	970	965	1	3	0	0	1
Before 1985	329	327	0	1	0	0	1
1985-1994	118	117	1	0	0	0	0
1995-1999	83	83	0	0	0	0	0
2000-2004	86	86	0	0	0	0	0
2005-2009	55	55	0	0	0	0	0
2010-2014	44	44	0	0	0	0	0
2015-2019	147	145	0	2	0	0	0
2020-2022	21	21	0	0	0	0	0
Not known	78	78	0	0	0	0	0
Not completed but inhabited	9	9	0	0	0	0	0

<sup>1</sup> Excluding 484 detached rooms used as part of a household.

**Table HBD04 - Residential and partly-residential buildings<sup>1</sup> by geographical location, type of wall and roof materials and year of completion - 2022 Housing Census**

Country, Districts, Municipal Wards or Village Council Areas	Total	Type of wall and roof materials					
		Concrete wall and Concrete roof	Concrete wall and iron or tin roof	Iron or tin wall and iron or tin roof	Wood wall and iron or tin roof	Wood wall and shingle roof	Other
<b>St Julien VCA-East (West in Moka)</b>							
Total	625	614	2	9	0	0	0
Before 1985	148	147	0	1	0	0	0
1985-1994	75	75	0	0	0	0	0
1995-1999	45	43	2	0	0	0	0
2000-2004	57	54	0	3	0	0	0
2005-2009	50	49	0	1	0	0	0
2010-2014	58	57	0	1	0	0	0
2015-2019	43	43	0	0	0	0	0
2020-2022	23	23	0	0	0	0	0
Not known	117	114	0	3	0	0	0
Not completed but inhabited	9	9	0	0	0	0	0
<b>Trou d'Eau Douce VCA</b>							
Total	1,555	1,429	62	59	0	0	5
Before 1985	312	278	17	14	0	0	3
1985-1994	354	332	11	10	0	0	1
1995-1999	202	187	7	8	0	0	0
2000-2004	174	163	3	7	0	0	1
2005-2009	94	86	4	4	0	0	0
2010-2014	96	83	8	5	0	0	0
2015-2019	87	78	5	4	0	0	0
2020-2022	46	42	2	2	0	0	0
Not known	173	163	5	5	0	0	0
Not completed but inhabited	17	17	0	0	0	0	0
<b>GRAND PORT DISTRICT-Wholly Rural</b>							
<b>Total</b>	<b>26,170</b>	<b>25,042</b>	<b>424</b>	<b>608</b>	<b>20</b>	<b>6</b>	<b>70</b>
<b>Before 1985</b>	<b>6,794</b>	<b>6,490</b>	<b>103</b>	<b>179</b>	<b>6</b>	<b>0</b>	<b>16</b>
<b>1985-1994</b>	<b>4,228</b>	<b>4,111</b>	<b>45</b>	<b>64</b>	<b>2</b>	<b>0</b>	<b>6</b>
<b>1995-1999</b>	<b>2,745</b>	<b>2,634</b>	<b>32</b>	<b>70</b>	<b>1</b>	<b>1</b>	<b>7</b>
<b>2000-2004</b>	<b>2,334</b>	<b>2,252</b>	<b>31</b>	<b>44</b>	<b>1</b>	<b>0</b>	<b>6</b>
<b>2005-2009</b>	<b>1,616</b>	<b>1,549</b>	<b>19</b>	<b>46</b>	<b>1</b>	<b>0</b>	<b>1</b>
<b>2010-2014</b>	<b>1,824</b>	<b>1,727</b>	<b>39</b>	<b>52</b>	<b>3</b>	<b>2</b>	<b>1</b>
<b>2015-2019</b>	<b>2,018</b>	<b>1,939</b>	<b>48</b>	<b>26</b>	<b>1</b>	<b>0</b>	<b>4</b>
<b>2020-2022</b>	<b>909</b>	<b>860</b>	<b>24</b>	<b>19</b>	<b>2</b>	<b>0</b>	<b>4</b>
<b>Not known</b>	<b>3,485</b>	<b>3,272</b>	<b>75</b>	<b>107</b>	<b>3</b>	<b>3</b>	<b>25</b>
<b>Not completed but inhabited</b>	<b>217</b>	<b>208</b>	<b>8</b>	<b>1</b>	<b>0</b>	<b>0</b>	<b>0</b>

<sup>1</sup> Excluding 484 detached rooms used as part of a household.

**Table HBD04 - Residential and partly-residential buildings<sup>1</sup> by geographical location, type of wall and roof materials and year of completion - 2022 Housing Census**

Country, Districts, Municipal Wards or Village Council Areas	Total	Type of wall and roof materials					
		Concrete wall and Concrete roof	Concrete wall and iron or tin roof	Iron or tin wall and iron or tin roof	Wood wall and iron or tin roof	Wood wall and shingle roof	Other
<b>Bambous Virieux VCA</b>							
Total	305	253	9	42	1	0	0
Before 1985	109	96	4	9	0	0	0
1985-1994	60	54	1	5	0	0	0
1995-1999	33	25	0	8	0	0	0
2000-2004	38	30	0	8	0	0	0
2005-2009	22	18	0	4	0	0	0
2010-2014	16	8	1	7	0	0	0
2015-2019	15	10	3	1	1	0	0
2020-2022	6	6	0	0	0	0	0
Not known	6	6	0	0	0	0	0
Not completed but inhabited	0	0	0	0	0	0	0
<b>Bananes VCA</b>							
Total	160	151	7	2	0	0	0
Before 1985	62	61	0	1	0	0	0
1985-1994	22	21	0	1	0	0	0
1995-1999	17	17	0	0	0	0	0
2000-2004	15	15	0	0	0	0	0
2005-2009	8	7	1	0	0	0	0
2010-2014	19	17	2	0	0	0	0
2015-2019	12	11	1	0	0	0	0
2020-2022	5	2	3	0	0	0	0
Not known	0	0	0	0	0	0	0
Not completed but inhabited	0	0	0	0	0	0	0
<b>Beau Vallon VCA</b>							
Total	1,744	1,568	71	72	2	1	30
Before 1985	318	270	10	37	1	0	0
1985-1994	178	166	8	3	0	0	1
1995-1999	86	76	4	4	0	1	1
2000-2004	70	64	3	3	0	0	0
2005-2009	205	200	1	4	0	0	0
2010-2014	141	134	2	4	0	0	1
2015-2019	99	92	3	1	0	0	3
2020-2022	40	27	6	4	0	0	3
Not known	588	520	34	12	1	0	21
Not completed but inhabited	19	19	0	0	0	0	0

<sup>1</sup> Excluding 484 detached rooms used as part of a household.



**Table HBD04 - Residential and partly-residential buildings<sup>1</sup> by geographical location, type of wall and roof materials and year of completion - 2022 Housing Census**

Country, Districts, Municipal Wards or Village Council Areas	Total	Type of wall and roof materials					
		Concrete wall and Concrete roof	Concrete wall and iron or tin roof	Iron or tin wall and iron or tin roof	Wood wall and iron or tin roof	Wood wall and shingle roof	Other
<b>Bois des Amourettes VCA</b>							
Total	420	362	15	41	0	1	1
Before 1985	22	22	0	0	0	0	0
1985-1994	106	100	3	3	0	0	0
1995-1999	70	58	2	10	0	0	0
2000-2004	58	45	5	8	0	0	0
2005-2009	41	31	2	8	0	0	0
2010-2014	43	41	0	2	0	0	0
2015-2019	38	34	2	2	0	0	0
2020-2022	11	9	0	1	0	0	1
Not known	31	22	1	7	0	1	0
Not completed but inhabited	0	0	0	0	0	0	0
<b>Camp Carol VCA</b>							
Total	608	579	10	19	0	0	0
Before 1985	146	141	1	4	0	0	0
1985-1994	94	89	2	3	0	0	0
1995-1999	68	65	2	1	0	0	0
2000-2004	47	44	1	2	0	0	0
2005-2009	29	27	0	2	0	0	0
2010-2014	52	49	1	2	0	0	0
2015-2019	99	94	3	2	0	0	0
2020-2022	41	39	0	2	0	0	0
Not known	31	30	0	1	0	0	0
Not completed but inhabited	1	1	0	0	0	0	0
<b>Cluny VCA</b>							
Total	355	324	19	8	0	0	4
Before 1985	75	69	2	2	0	0	2
1985-1994	181	162	11	6	0	0	2
1995-1999	57	52	5	0	0	0	0
2000-2004	22	22	0	0	0	0	0
2005-2009	6	6	0	0	0	0	0
2010-2014	3	2	1	0	0	0	0
2015-2019	4	4	0	0	0	0	0
2020-2022	5	5	0	0	0	0	0
Not known	2	2	0	0	0	0	0
Not completed but inhabited	0	0	0	0	0	0	0

<sup>1</sup> Excluding 484 detached rooms used as part of a household.

**Table HBD04 - Residential and partly-residential buildings<sup>1</sup> by geographical location, type of wall and roof materials and year of completion - 2022 Housing Census**

Country, Districts, Municipal Wards or Village Council Areas	Total	Type of wall and roof materials					
		Concrete wall and Concrete roof	Concrete wall and iron or tin roof	Iron or tin wall and iron or tin roof	Wood wall and iron or tin roof	Wood wall and shingle roof	Other
<b>Grand Bel Air VCA</b>							
Total	418	397	5	12	2	0	2
Before 1985	66	64	1	1	0	0	0
1985-1994	92	89	0	1	1	0	1
1995-1999	34	32	0	1	0	0	1
2000-2004	27	27	0	0	0	0	0
2005-2009	18	16	1	1	0	0	0
2010-2014	65	63	0	1	1	0	0
2015-2019	35	33	2	0	0	0	0
2020-2022	3	3	0	0	0	0	0
Not known	78	70	1	7	0	0	0
Not completed but inhabited	0	0	0	0	0	0	0
<b>Grand Sable VCA</b>							
Total	422	380	13	29	0	0	0
Before 1985	109	101	3	5	0	0	0
1985-1994	93	85	2	6	0	0	0
1995-1999	60	56	1	3	0	0	0
2000-2004	35	32	1	2	0	0	0
2005-2009	30	27	0	3	0	0	0
2010-2014	38	25	5	8	0	0	0
2015-2019	24	23	0	1	0	0	0
2020-2022	16	15	1	0	0	0	0
Not known	16	15	0	1	0	0	0
Not completed but inhabited	1	1	0	0	0	0	0
<b>L'Escalier VCA-East (West in Sav)</b>							
Total	1,784	1,698	36	49	0	1	0
Before 1985	635	604	16	15	0	0	0
1985-1994	227	224	1	2	0	0	0
1995-1999	198	179	1	18	0	0	0
2000-2004	223	221	1	1	0	0	0
2005-2009	92	83	5	4	0	0	0
2010-2014	74	69	2	2	0	1	0
2015-2019	81	79	2	0	0	0	0
2020-2022	37	36	0	1	0	0	0
Not known	212	198	8	6	0	0	0
Not completed but inhabited	5	5	0	0	0	0	0

<sup>1</sup> Excluding 484 detached rooms used as part of a household.

**Table HBD04 - Residential and partly-residential buildings<sup>1</sup> by geographical location, type of wall and roof materials and year of completion - 2022 Housing Census**

Country, Districts, Municipal Wards or Village Council Areas	Total	Type of wall and roof materials					
		Concrete wall and Concrete roof	Concrete wall and iron or tin roof	Iron or tin wall and iron or tin roof	Wood wall and iron or tin roof	Wood wall and shingle roof	Other
<b>Mahébourg VCA</b>							
Total	3,084	2,990	30	56	3	3	2
Before 1985	953	910	10	29	3	0	1
1985-1994	549	540	3	6	0	0	0
1995-1999	251	246	2	3	0	0	0
2000-2004	312	311	0	0	0	0	1
2005-2009	189	186	0	3	0	0	0
2010-2014	191	183	3	4	0	1	0
2015-2019	136	130	4	2	0	0	0
2020-2022	71	68	2	1	0	0	0
Not known	426	410	6	8	0	2	0
Not completed but inhabited	6	6	0	0	0	0	0
<b>Mare d'Albert VCA</b>							
Total	1,246	1,232	7	7	0	0	0
Before 1985	412	409	2	1	0	0	0
1985-1994	203	203	0	0	0	0	0
1995-1999	134	133	0	1	0	0	0
2000-2004	94	94	0	0	0	0	0
2005-2009	63	62	0	1	0	0	0
2010-2014	68	66	2	0	0	0	0
2015-2019	118	118	0	0	0	0	0
2020-2022	30	30	0	0	0	0	0
Not known	124	117	3	4	0	0	0
Not completed but inhabited	0	0	0	0	0	0	0
<b>Mare Tabac VCA</b>							
Total	845	839	5	1	0	0	0
Before 1985	222	221	1	0	0	0	0
1985-1994	136	135	1	0	0	0	0
1995-1999	76	76	0	0	0	0	0
2000-2004	62	61	0	1	0	0	0
2005-2009	45	44	1	0	0	0	0
2010-2014	48	48	0	0	0	0	0
2015-2019	104	103	1	0	0	0	0
2020-2022	101	101	0	0	0	0	0
Not known	51	50	1	0	0	0	0
Not completed but inhabited	0	0	0	0	0	0	0

<sup>1</sup> Excluding 484 detached rooms used as part of a household.

**Table HBD04 - Residential and partly-residential buildings<sup>1</sup> by geographical location, type of wall and roof materials and year of completion - 2022 Housing Census**

Country, Districts, Municipal Wards or Village Council Areas	Total	Type of wall and roof materials					
		Concrete wall and Concrete roof	Concrete wall and iron or tin roof	Iron or tin wall and iron or tin roof	Wood wall and iron or tin roof	Wood wall and shingle roof	Other
<b>New Grove VCA</b>							
Total	2,781	2,743	21	17	0	0	0
Before 1985	653	638	7	8	0	0	0
1985-1994	508	507	0	1	0	0	0
1995-1999	349	345	2	2	0	0	0
2000-2004	246	242	3	1	0	0	0
2005-2009	206	204	1	1	0	0	0
2010-2014	185	181	4	0	0	0	0
2015-2019	230	230	0	0	0	0	0
2020-2022	65	64	1	0	0	0	0
Not known	313	306	3	4	0	0	0
Not completed but inhabited	26	26	0	0	0	0	0
<b>Nouvelle France VCA</b>							
Total	1,673	1,637	13	20	1	0	2
Before 1985	463	460	2	1	0	0	0
1985-1994	192	192	0	0	0	0	0
1995-1999	141	136	0	4	0	0	1
2000-2004	129	127	1	1	0	0	0
2005-2009	98	96	0	1	1	0	0
2010-2014	144	140	3	1	0	0	0
2015-2019	120	116	4	0	0	0	0
2020-2022	79	77	1	1	0	0	0
Not known	291	277	2	11	0	0	1
Not completed but inhabited	16	16	0	0	0	0	0
<b>Old Grand Port VCA</b>							
Total	664	608	21	32	0	0	3
Before 1985	182	162	8	9	0	0	3
1985-1994	142	137	3	2	0	0	0
1995-1999	139	132	1	6	0	0	0
2000-2004	115	110	1	4	0	0	0
2005-2009	28	22	2	4	0	0	0
2010-2014	19	16	2	1	0	0	0
2015-2019	20	14	3	3	0	0	0
2020-2022	14	10	1	3	0	0	0
Not known	5	5	0	0	0	0	0
Not completed but inhabited	0	0	0	0	0	0	0

<sup>1</sup> Excluding 484 detached rooms used as part of a household.

**Table HBD04 - Residential and partly-residential buildings<sup>1</sup> by geographical location, type of wall and roof materials and year of completion - 2022 Housing Census**

Country, Districts, Municipal Wards or Village Council Areas	Total	Type of wall and roof materials					
		Concrete wall and Concrete roof	Concrete wall and iron or tin roof	Iron or tin wall and iron or tin roof	Wood wall and iron or tin roof	Wood wall and shingle roof	Other
<b>Petit Bel Air VCA</b>							
Total	420	411	6	3	0	0	0
Before 1985	31	31	0	0	0	0	0
1985-1994	43	41	2	0	0	0	0
1995-1999	37	36	1	0	0	0	0
2000-2004	58	58	0	0	0	0	0
2005-2009	24	24	0	0	0	0	0
2010-2014	13	12	0	1	0	0	0
2015-2019	110	109	1	0	0	0	0
2020-2022	50	49	1	0	0	0	0
Not known	51	49	0	2	0	0	0
Not completed but inhabited	3	2	1	0	0	0	0
<b>Plaine Magnien VCA</b>							
Total	2,229	2,107	43	69	3	0	7
Before 1985	603	559	15	22	2	0	5
1985-1994	422	403	6	13	0	0	0
1995-1999	232	228	2	2	0	0	0
2000-2004	148	138	4	5	0	0	1
2005-2009	97	95	1	1	0	0	0
2010-2014	167	162	2	2	1	0	0
2015-2019	181	173	4	4	0	0	0
2020-2022	72	66	3	3	0	0	0
Not known	276	253	6	16	0	0	1
Not completed but inhabited	31	30	0	1	0	0	0
<b>Rivière des Créoles VCA</b>							
Total	705	671	9	25	0	0	0
Before 1985	124	115	1	8	0	0	0
1985-1994	96	95	0	1	0	0	0
1995-1999	116	114	1	1	0	0	0
2000-2004	61	58	3	0	0	0	0
2005-2009	59	56	1	2	0	0	0
2010-2014	71	65	1	5	0	0	0
2015-2019	62	59	1	2	0	0	0
2020-2022	22	21	1	0	0	0	0
Not known	90	84	0	6	0	0	0
Not completed but inhabited	4	4	0	0	0	0	0

<sup>1</sup> Excluding 484 detached rooms used as part of a household.

**Table HBD04 - Residential and partly-residential buildings<sup>1</sup> by geographical location, type of wall and roof materials and year of completion - 2022 Housing Census**

Country, Districts, Municipal Wards or Village Council Areas	Total	Type of wall and roof materials					
		Concrete wall and Concrete roof	Concrete wall and iron or tin roof	Iron or tin wall and iron or tin roof	Wood wall and iron or tin roof	Wood wall and shingle roof	Other
<b>Riv. du Poste VCA-East (West in Sav)</b>							
Total	326	324	0	2	0	0	0
Before 1985	36	36	0	0	0	0	0
1985-1994	50	49	0	1	0	0	0
1995-1999	40	40	0	0	0	0	0
2000-2004	37	37	0	0	0	0	0
2005-2009	27	26	0	1	0	0	0
2010-2014	32	32	0	0	0	0	0
2015-2019	30	30	0	0	0	0	0
2020-2022	13	13	0	0	0	0	0
Not known	54	54	0	0	0	0	0
Not completed but inhabited	7	7	0	0	0	0	0
<b>Rose Belle VCA</b>							
Total	2,835	2,751	52	29	0	0	3
Before 1985	806	774	15	16	0	0	1
1985-1994	463	456	2	4	0	0	1
1995-1999	291	285	4	2	0	0	0
2000-2004	211	206	3	1	0	0	1
2005-2009	126	124	2	0	0	0	0
2010-2014	198	191	5	2	0	0	0
2015-2019	235	227	8	0	0	0	0
2020-2022	123	121	2	0	0	0	0
Not known	341	333	4	4	0	0	0
Not completed but inhabited	41	34	7	0	0	0	0
<b>St Hubert VCA</b>							
Total	746	675	9	40	8	0	14
Before 1985	217	205	1	8	0	0	3
1985-1994	174	168	0	4	1	0	1
1995-1999	92	87	0	0	1	0	4
2000-2004	51	42	2	3	1	0	3
2005-2009	27	23	0	4	0	0	0
2010-2014	20	17	0	2	1	0	0
2015-2019	51	43	3	4	0	0	1
2020-2022	21	15	2	2	2	0	0
Not known	92	74	1	13	2	0	2
Not completed but inhabited	1	1	0	0	0	0	0

<sup>1</sup> Excluding 484 detached rooms used as part of a household.

**Table HBD04 - Residential and partly-residential buildings<sup>1</sup> by geographical location, type of wall and roof materials and year of completion - 2022 Housing Census**

Country, Districts, Municipal Wards or Village Council Areas	Total	Type of wall and roof materials					
		Concrete wall and Concrete roof	Concrete wall and iron or tin roof	Iron or tin wall and iron or tin roof	Wood wall and iron or tin roof	Wood wall and shingle roof	Other
<b>Trois Boutiques VCA</b>							
Total	1,224	1,189	11	22	0	0	2
Before 1985	281	277	0	3	0	0	1
1985-1994	89	87	0	2	0	0	0
1995-1999	119	113	3	3	0	0	0
2000-2004	145	140	2	3	0	0	0
2005-2009	58	55	1	1	0	0	1
2010-2014	75	69	1	5	0	0	0
2015-2019	88	86	1	1	0	0	0
2020-2022	37	36	0	1	0	0	0
Not known	331	325	3	3	0	0	0
Not completed but inhabited	1	1	0	0	0	0	0
<b>Union Park VCA</b>							
Total	1,176	1,153	12	11	0	0	0
Before 1985	269	265	4	0	0	0	0
1985-1994	108	108	0	0	0	0	0
1995-1999	105	103	1	1	0	0	0
2000-2004	130	128	1	1	0	0	0
2005-2009	118	117	0	1	0	0	0
2010-2014	142	137	2	3	0	0	0
2015-2019	126	121	2	3	0	0	0
2020-2022	47	47	0	0	0	0	0
Not known	76	72	2	2	0	0	0
Not completed but inhabited	55	55	0	0	0	0	0
<b>SAVANNE DISTRICT-Wholly Rural</b>							
<b>Total</b>	<b>15,925</b>	<b>15,127</b>	<b>235</b>	<b>481</b>	<b>13</b>	<b>5</b>	<b>64</b>
<b>Before 1985</b>	<b>3,869</b>	<b>3,621</b>	<b>67</b>	<b>134</b>	<b>5</b>	<b>1</b>	<b>41</b>
<b>1985-1994</b>	<b>2,573</b>	<b>2,503</b>	<b>16</b>	<b>47</b>	<b>2</b>	<b>2</b>	<b>3</b>
<b>1995-1999</b>	<b>2,052</b>	<b>1,989</b>	<b>10</b>	<b>46</b>	<b>3</b>	<b>1</b>	<b>3</b>
<b>2000-2004</b>	<b>1,680</b>	<b>1,607</b>	<b>18</b>	<b>49</b>	<b>0</b>	<b>1</b>	<b>5</b>
<b>2005-2009</b>	<b>1,176</b>	<b>1,124</b>	<b>16</b>	<b>36</b>	<b>0</b>	<b>0</b>	<b>0</b>
<b>2010-2014</b>	<b>1,299</b>	<b>1,212</b>	<b>32</b>	<b>52</b>	<b>2</b>	<b>0</b>	<b>1</b>
<b>2015-2019</b>	<b>1,395</b>	<b>1,316</b>	<b>31</b>	<b>47</b>	<b>1</b>	<b>0</b>	<b>0</b>
<b>2020-2022</b>	<b>458</b>	<b>429</b>	<b>9</b>	<b>20</b>	<b>0</b>	<b>0</b>	<b>0</b>
<b>Not known</b>	<b>1,234</b>	<b>1,142</b>	<b>33</b>	<b>49</b>	<b>0</b>	<b>0</b>	<b>10</b>
<b>Not completed but inhabited</b>	<b>189</b>	<b>184</b>	<b>3</b>	<b>1</b>	<b>0</b>	<b>0</b>	<b>1</b>

<sup>1</sup> Excluding 484 detached rooms used as part of a household.

**Table HBD04 - Residential and partly-residential buildings<sup>1</sup> by geographical location, type of wall and roof materials and year of completion - 2022 Housing Census**

Country, Districts, Municipal Wards or Village Council Areas	Total	Type of wall and roof materials					
		Concrete wall and Concrete roof	Concrete wall and iron or tin roof	Iron or tin wall and iron or tin roof	Wood wall and iron or tin roof	Wood wall and shingle roof	Other
<b>Baie du Cap VCA</b>							
Total	562	473	14	74	0	0	1
Before 1985	112	89	6	17	0	0	0
1985-1994	121	114	2	5	0	0	0
1995-1999	88	78	1	9	0	0	0
2000-2004	85	72	2	10	0	0	1
2005-2009	44	34	0	10	0	0	0
2010-2014	42	36	1	5	0	0	0
2015-2019	28	20	1	7	0	0	0
2020-2022	13	9	0	4	0	0	0
Not known	29	21	1	7	0	0	0
Not completed but inhabited	0	0	0	0	0	0	0
<b>Bel Ombre VCA</b>							
Total	751	694	10	46	0	1	0
Before 1985	101	84	2	15	0	0	0
1985-1994	89	74	2	13	0	0	0
1995-1999	93	84	0	8	0	1	0
2000-2004	86	82	1	3	0	0	0
2005-2009	92	89	1	2	0	0	0
2010-2014	121	115	4	2	0	0	0
2015-2019	148	145	0	3	0	0	0
2020-2022	7	7	0	0	0	0	0
Not known	14	14	0	0	0	0	0
Not completed but inhabited	0	0	0	0	0	0	0
<b>Bénarès VCA</b>							
Total	437	369	15	37	0	0	16
Before 1985	189	135	8	30	0	0	16
1985-1994	38	38	0	0	0	0	0
1995-1999	95	95	0	0	0	0	0
2000-2004	41	40	1	0	0	0	0
2005-2009	23	19	1	3	0	0	0
2010-2014	15	11	3	1	0	0	0
2015-2019	17	15	2	0	0	0	0
2020-2022	4	4	0	0	0	0	0
Not known	15	12	0	3	0	0	0
Not completed but inhabited	0	0	0	0	0	0	0

<sup>1</sup> Excluding 484 detached rooms used as part of a household.



**Table HBD04 - Residential and partly-residential buildings<sup>1</sup> by geographical location, type of wall and roof materials and year of completion - 2022 Housing Census**

Country, Districts, Municipal Wards or Village Council Areas	Total	Type of wall and roof materials					
		Concrete wall and Concrete roof	Concrete wall and iron or tin roof	Iron or tin wall and iron or tin roof	Wood wall and iron or tin roof	Wood wall and shingle roof	Other
<b>Bois Chéri VCA</b>							
Total	768	738	6	23	1	0	0
Before 1985	226	221	2	2	1	0	0
1985-1994	74	72	1	1	0	0	0
1995-1999	74	72	0	2	0	0	0
2000-2004	69	65	0	4	0	0	0
2005-2009	77	73	2	2	0	0	0
2010-2014	63	58	0	5	0	0	0
2015-2019	80	78	0	2	0	0	0
2020-2022	33	31	0	2	0	0	0
Not known	62	58	1	3	0	0	0
Not completed but inhabited	10	10	0	0	0	0	0
<b>Britannia VCA</b>							
Total	361	353	5	0	1	0	2
Before 1985	127	123	1	0	1	0	2
1985-1994	13	13	0	0	0	0	0
1995-1999	10	10	0	0	0	0	0
2000-2004	8	8	0	0	0	0	0
2005-2009	20	20	0	0	0	0	0
2010-2014	74	73	1	0	0	0	0
2015-2019	90	87	3	0	0	0	0
2020-2022	17	17	0	0	0	0	0
Not known	2	2	0	0	0	0	0
Not completed but inhabited	0	0	0	0	0	0	0
<b>Camp Diable VCA</b>							
Total	1,116	1,067	10	25	1	1	12
Before 1985	264	241	2	12	1	0	8
1985-1994	232	231	0	1	0	0	0
1995-1999	152	151	1	0	0	0	0
2000-2004	114	108	2	3	0	1	0
2005-2009	72	68	2	2	0	0	0
2010-2014	139	135	0	4	0	0	0
2015-2019	55	52	2	1	0	0	0
2020-2022	20	19	0	1	0	0	0
Not known	68	62	1	1	0	0	4
Not completed but inhabited	0	0	0	0	0	0	0

<sup>1</sup> Excluding 484 detached rooms used as part of a household.

**Table HBD04 - Residential and partly-residential buildings<sup>1</sup> by geographical location, type of wall and roof materials and year of completion - 2022 Housing Census**

Country, Districts, Municipal Wards or Village Council Areas	Total	Type of wall and roof materials					
		Concrete wall and Concrete roof	Concrete wall and iron or tin roof	Iron or tin wall and iron or tin roof	Wood wall and iron or tin roof	Wood wall and shingle roof	Other
<b>Chamouny VCA</b>							
Total	1,109	1,082	10	17	0	0	0
Before 1985	145	141	1	3	0	0	0
1985-1994	191	186	3	2	0	0	0
1995-1999	159	155	0	4	0	0	0
2000-2004	156	154	0	2	0	0	0
2005-2009	93	92	0	1	0	0	0
2010-2014	89	88	0	1	0	0	0
2015-2019	115	113	2	0	0	0	0
2020-2022	39	37	1	1	0	0	0
Not known	58	55	1	2	0	0	0
Not completed but inhabited	64	61	2	1	0	0	0
<b>Chemin Grenier VCA</b>							
Total	2,571	2,450	50	67	0	0	4
Before 1985	625	605	7	13	0	0	0
1985-1994	411	408	1	2	0	0	0
1995-1999	391	378	4	8	0	0	1
2000-2004	330	307	8	13	0	0	2
2005-2009	168	156	6	6	0	0	0
2010-2014	189	172	8	9	0	0	0
2015-2019	145	132	5	8	0	0	0
2020-2022	52	49	1	2	0	0	0
Not known	250	233	10	6	0	0	1
Not completed but inhabited	10	10	0	0	0	0	0
<b>Grand Bois VCA</b>							
Total	1,016	984	10	21	1	0	0
Before 1985	253	250	3	0	0	0	0
1985-1994	164	159	0	5	0	0	0
1995-1999	132	129	1	2	0	0	0
2000-2004	120	119	0	1	0	0	0
2005-2009	39	36	1	2	0	0	0
2010-2014	62	54	3	4	1	0	0
2015-2019	84	79	1	4	0	0	0
2020-2022	33	30	1	2	0	0	0
Not known	116	115	0	1	0	0	0
Not completed but inhabited	13	13	0	0	0	0	0

<sup>1</sup> Excluding 484 detached rooms used as part of a household.

**Table HBD04 - Residential and partly-residential buildings<sup>1</sup> by geographical location, type of wall and roof materials and year of completion - 2022 Housing Census**

Country, Districts, Municipal Wards or Village Council Areas	Total	Type of wall and roof materials					
		Concrete wall and Concrete roof	Concrete wall and iron or tin roof	Iron or tin wall and iron or tin roof	Wood wall and iron or tin roof	Wood wall and shingle roof	Other
<b>La Flora VCA</b>							
Total	741	725	3	11	1	0	1
Before 1985	63	62	0	1	0	0	0
1985-1994	123	122	0	0	1	0	0
1995-1999	155	153	0	2	0	0	0
2000-2004	111	108	0	2	0	0	1
2005-2009	57	57	0	0	0	0	0
2010-2014	51	48	0	3	0	0	0
2015-2019	39	38	1	0	0	0	0
2020-2022	14	13	1	0	0	0	0
Not known	108	105	0	3	0	0	0
Not completed but inhabited	20	19	1	0	0	0	0
<b>L'Escalier VCA-West (East in G/P)</b>							
Total	5	5	0	0	0	0	0
Before 1985	5	5	0	0	0	0	0
1985-1994	0	0	0	0	0	0	0
1995-1999	0	0	0	0	0	0	0
2000-2004	0	0	0	0	0	0	0
2005-2009	0	0	0	0	0	0	0
2010-2014	0	0	0	0	0	0	0
2015-2019	0	0	0	0	0	0	0
2020-2022	0	0	0	0	0	0	0
Not known	0	0	0	0	0	0	0
Not completed but inhabited	0	0	0	0	0	0	0
<b>Rivière des Anguilles VCA</b>							
Total	1,018	982	20	11	3	1	1
Before 1985	365	346	9	6	2	1	1
1985-1994	225	222	1	2	0	0	0
1995-1999	86	84	1	0	1	0	0
2000-2004	52	51	1	0	0	0	0
2005-2009	165	164	1	0	0	0	0
2010-2014	53	50	2	1	0	0	0
2015-2019	42	37	4	1	0	0	0
2020-2022	13	12	1	0	0	0	0
Not known	16	15	0	1	0	0	0
Not completed but inhabited	1	1	0	0	0	0	0

<sup>1</sup> Excluding 484 detached rooms used as part of a household.

**Table HBD04 - Residential and partly-residential buildings<sup>1</sup> by geographical location, type of wall and roof materials and year of completion - 2022 Housing Census**

Country, Districts, Municipal Wards or Village Council Areas	Total	Type of wall and roof materials					
		Concrete wall and Concrete roof	Concrete wall and iron or tin roof	Iron or tin wall and iron or tin roof	Wood wall and iron or tin roof	Wood wall and shingle roof	Other
<b>Riv. du Poste VCA-West (East in G/P)</b>							
Total	210	207	1	1	1	0	0
Before 1985	33	33	0	0	0	0	0
1985-1994	43	43	0	0	0	0	0
1995-1999	69	67	0	1	1	0	0
2000-2004	49	49	0	0	0	0	0
2005-2009	4	4	0	0	0	0	0
2010-2014	5	4	1	0	0	0	0
2015-2019	2	2	0	0	0	0	0
2020-2022	2	2	0	0	0	0	0
Not known	3	3	0	0	0	0	0
Not completed but inhabited	0	0	0	0	0	0	0
<b>Saint Aubin VCA</b>							
Total	273	271	2	0	0	0	0
Before 1985	31	31	0	0	0	0	0
1985-1994	62	62	0	0	0	0	0
1995-1999	66	66	0	0	0	0	0
2000-2004	18	18	0	0	0	0	0
2005-2009	13	13	0	0	0	0	0
2010-2014	6	6	0	0	0	0	0
2015-2019	31	31	0	0	0	0	0
2020-2022	24	24	0	0	0	0	0
Not known	22	20	2	0	0	0	0
Not completed but inhabited	0	0	0	0	0	0	0
<b>Souillac VCA</b>							
Total	1,294	1,261	15	13	2	0	3
Before 1985	307	290	5	9	0	0	3
1985-1994	155	152	2	1	0	0	0
1995-1999	49	49	0	0	0	0	0
2000-2004	88	88	0	0	0	0	0
2005-2009	110	110	0	0	0	0	0
2010-2014	143	141	1	0	1	0	0
2015-2019	225	221	1	2	1	0	0
2020-2022	41	38	2	1	0	0	0
Not known	166	162	4	0	0	0	0
Not completed but inhabited	10	10	0	0	0	0	0

<sup>1</sup> Excluding 484 detached rooms used as part of a household.

**Table HBD04 - Residential and partly-residential buildings<sup>1</sup> by geographical location, type of wall and roof materials and year of completion - 2022 Housing Census**

Country, Districts, Municipal Wards or Village Council Areas	Total	Type of wall and roof materials					
		Concrete wall and Concrete roof	Concrete wall and iron or tin roof	Iron or tin wall and iron or tin roof	Wood wall and iron or tin roof	Wood wall and shingle roof	Other
<b>Surinam VCA</b>							
Total	2,605	2,393	53	131	2	2	24
Before 1985	623	575	13	24	0	0	11
1985-1994	504	479	4	15	1	2	3
1995-1999	317	304	1	9	1	0	2
2000-2004	265	250	3	11	0	0	1
2005-2009	153	143	2	8	0	0	0
2010-2014	169	143	8	17	0	0	1
2015-2019	195	168	8	19	0	0	0
2020-2022	85	77	1	7	0	0	0
Not known	253	214	13	21	0	0	5
Not completed but inhabited	41	40	0	0	0	0	1
<b>Tyack VCA</b>							
Total	1,088	1,073	11	4	0	0	0
Before 1985	400	390	8	2	0	0	0
1985-1994	128	128	0	0	0	0	0
1995-1999	116	114	1	1	0	0	0
2000-2004	88	88	0	0	0	0	0
2005-2009	46	46	0	0	0	0	0
2010-2014	78	78	0	0	0	0	0
2015-2019	99	98	1	0	0	0	0
2020-2022	61	60	1	0	0	0	0
Not known	52	51	0	1	0	0	0
Not completed but inhabited	20	20	0	0	0	0	0
<b>PLAINES WILHEMS DISTRICT</b>							
<b>Total</b>	<b>78,671</b>	<b>77,054</b>	<b>853</b>	<b>553</b>	<b>61</b>	<b>41</b>	<b>109</b>
<b>Before 1985</b>	<b>24,446</b>	<b>23,677</b>	<b>480</b>	<b>182</b>	<b>37</b>	<b>30</b>	<b>40</b>
<b>1985-1994</b>	<b>11,237</b>	<b>11,115</b>	<b>61</b>	<b>42</b>	<b>7</b>	<b>0</b>	<b>12</b>
<b>1995-1999</b>	<b>7,383</b>	<b>7,315</b>	<b>36</b>	<b>28</b>	<b>0</b>	<b>0</b>	<b>4</b>
<b>2000-2004</b>	<b>6,276</b>	<b>6,194</b>	<b>32</b>	<b>44</b>	<b>0</b>	<b>0</b>	<b>6</b>
<b>2005-2009</b>	<b>3,786</b>	<b>3,736</b>	<b>14</b>	<b>30</b>	<b>0</b>	<b>1</b>	<b>5</b>
<b>2010-2014</b>	<b>4,145</b>	<b>4,070</b>	<b>30</b>	<b>42</b>	<b>2</b>	<b>0</b>	<b>1</b>
<b>2015-2019</b>	<b>4,433</b>	<b>4,366</b>	<b>33</b>	<b>32</b>	<b>0</b>	<b>0</b>	<b>2</b>
<b>2020-2022</b>	<b>2,273</b>	<b>2,242</b>	<b>18</b>	<b>11</b>	<b>0</b>	<b>0</b>	<b>2</b>
<b>Not known</b>	<b>14,154</b>	<b>13,809</b>	<b>144</b>	<b>139</b>	<b>15</b>	<b>10</b>	<b>37</b>
<b>Not completed but inhabited</b>	<b>538</b>	<b>530</b>	<b>5</b>	<b>3</b>	<b>0</b>	<b>0</b>	<b>0</b>

<sup>1</sup> Excluding 484 detached rooms used as part of a household.

**Table HBD04 - Residential and partly-residential buildings<sup>1</sup> by geographical location, type of wall and roof materials and year of completion - 2022 Housing Census**

Country, Districts, Municipal Wards or Village Council Areas	Total	Type of wall and roof materials					
		Concrete wall and Concrete roof	Concrete wall and iron or tin roof	Iron or tin wall and iron or tin roof	Wood wall and iron or tin roof	Wood wall and shingle roof	Other
<i>PLAINES WILHEMS DISTRICT - Urban</i>							
<i>Total</i>	77,178	75,587	850	531	61	40	109
<i>Before 1985</i>	24,242	23,475	479	181	37	30	40
<i>1985-1994</i>	11,151	11,031	60	41	7	0	12
<i>1995-1999</i>	7,220	7,154	36	26	0	0	4
<i>2000-2004</i>	6,087	6,009	32	40	0	0	6
<i>2005-2009</i>	3,684	3,638	14	27	0	0	5
<i>2010-2014</i>	4,001	3,932	30	36	2	0	1
<i>2015-2019</i>	4,137	4,072	33	30	0	0	2
<i>2020-2022</i>	2,207	2,176	18	11	0	0	2
<i>Not known</i>	13,915	13,574	143	136	15	10	37
<i>Not completed but inhabited</i>	534	526	5	3	0	0	0
<i>Town of B-Bassin/R-Hill</i>							
<i>Total</i>	20,097	19,532	343	150	31	21	20
<i>Before 1985</i>	6,432	6,073	231	77	21	17	13
<i>1985-1994</i>	3,151	3,101	30	15	4	0	1
<i>1995-1999</i>	1,913	1,893	11	9	0	0	0
<i>2000-2004</i>	1,516	1,497	9	9	0	0	1
<i>2005-2009</i>	944	934	6	2	0	0	2
<i>2010-2014</i>	911	902	5	4	0	0	0
<i>2015-2019</i>	891	882	9	0	0	0	0
<i>2020-2022</i>	510	497	10	3	0	0	0
<i>Not known</i>	3,735	3,659	32	31	6	4	3
<i>Not completed but inhabited</i>	94	94	0	0	0	0	0
<i>Town of B-Bassin/R-Hill-Ward 1</i>							
<i>Total</i>	3,254	3,178	35	36	1	0	4
<i>Before 1985</i>	626	596	15	13	1	0	1
<i>1985-1994</i>	509	507	1	0	0	0	1
<i>1995-1999</i>	331	324	4	3	0	0	0
<i>2000-2004</i>	327	322	1	3	0	0	1
<i>2005-2009</i>	191	187	2	2	0	0	0
<i>2010-2014</i>	178	177	1	0	0	0	0
<i>2015-2019</i>	185	183	2	0	0	0	0
<i>2020-2022</i>	123	120	2	1	0	0	0
<i>Not known</i>	763	741	7	14	0	0	1
<i>Not completed but inhabited</i>	21	21	0	0	0	0	0

<sup>1</sup> Excluding 484 detached rooms used as part of a household.

**Table HBD04 - Residential and partly-residential buildings<sup>1</sup> by geographical location, type of wall and roof materials and year of completion - 2022 Housing Census**

Country, Districts, Municipal Wards or Village Council Areas	Total	Type of wall and roof materials					
		Concrete wall and Concrete roof	Concrete wall and iron or tin roof	Iron or tin wall and iron or tin roof	Wood wall and iron or tin roof	Wood wall and shingle roof	Other
Town of B-Bassin/R-Hill-Ward 2							
Total	2,526	2,464	39	19	1	2	1
Before 1985	703	674	21	6	0	1	1
1985-1994	494	483	6	4	1	0	0
1995-1999	319	317	1	1	0	0	0
2000-2004	261	256	3	2	0	0	0
2005-2009	115	115	0	0	0	0	0
2010-2014	104	101	2	1	0	0	0
2015-2019	81	79	2	0	0	0	0
2020-2022	54	52	1	1	0	0	0
Not known	352	344	3	4	0	1	0
Not completed but inhabited	43	43	0	0	0	0	0
Town of B-Bassin/R-Hill-Ward 3							
Total	3,179	3,042	75	35	15	8	4
Before 1985	1,150	1,046	53	27	13	8	3
1985-1994	444	438	3	3	0	0	0
1995-1999	295	291	4	0	0	0	0
2000-2004	175	172	3	0	0	0	0
2005-2009	82	81	1	0	0	0	0
2010-2014	69	69	0	0	0	0	0
2015-2019	51	50	1	0	0	0	0
2020-2022	35	32	3	0	0	0	0
Not known	864	849	7	5	2	0	1
Not completed but inhabited	14	14	0	0	0	0	0
Town of B-Bassin/R-Hill-Ward 4 -East (West in B/R)							
Total	3,111	2,977	117	16	0	0	1
Before 1985	1,069	967	93	8	0	0	1
1985-1994	525	504	17	4	0	0	0
1995-1999	310	309	0	1	0	0	0
2000-2004	230	228	1	1	0	0	0
2005-2009	142	142	0	0	0	0	0
2010-2014	147	145	1	1	0	0	0
2015-2019	89	89	0	0	0	0	0
2020-2022	44	43	1	0	0	0	0
Not known	551	546	4	1	0	0	0
Not completed but inhabited	4	4	0	0	0	0	0

<sup>1</sup> Excluding 484 detached rooms used as part of a household.

**Table HBD04 - Residential and partly-residential buildings<sup>1</sup> by geographical location, type of wall and roof materials and year of completion - 2022 Housing Census**

Country, Districts, Municipal Wards or Village Council Areas	Total	Type of wall and roof materials					
		Concrete wall and Concrete roof	Concrete wall and iron or tin roof	Iron or tin wall and iron or tin roof	Wood wall and iron or tin roof	Wood wall and shingle roof	Other
<i>Town of B-Bassin/R-Hill-Ward 5</i>							
Total	3,439	3,335	53	21	11	10	9
Before 1985	1,549	1,475	38	15	7	7	7
1985-1994	480	478	2	0	0	0	0
1995-1999	242	240	2	0	0	0	0
2000-2004	187	187	0	0	0	0	0
2005-2009	85	82	2	0	0	0	1
2010-2014	85	84	1	0	0	0	0
2015-2019	108	108	0	0	0	0	0
2020-2022	67	65	2	0	0	0	0
Not known	635	615	6	6	4	3	1
Not completed but inhabited	1	1	0	0	0	0	0
<i>Town of B-Bassin/R-Hill-Ward 6-South (North in P/L)</i>							
Total	4,588	4,536	24	23	3	1	1
Before 1985	1,335	1,315	11	8	0	1	0
1985-1994	699	691	1	4	3	0	0
1995-1999	416	412	0	4	0	0	0
2000-2004	336	332	1	3	0	0	0
2005-2009	329	327	1	0	0	0	1
2010-2014	328	326	0	2	0	0	0
2015-2019	377	373	4	0	0	0	0
2020-2022	187	185	1	1	0	0	0
Not known	570	564	5	1	0	0	0
Not completed but inhabited	11	11	0	0	0	0	0
<i>Town of Curepipe</i>							
Total	15,422	15,130	160	89	8	5	30
Before 1985	5,388	5,270	78	25	1	4	10
1985-1994	2,237	2,212	11	9	1	0	4
1995-1999	1,585	1,570	9	3	0	0	3
2000-2004	1,223	1,209	8	5	0	0	1
2005-2009	656	649	1	5	0	0	1
2010-2014	647	629	7	8	2	0	1
2015-2019	654	637	9	8	0	0	0
2020-2022	282	278	2	1	0	0	1
Not known	2,657	2,585	34	24	4	1	9
Not completed but inhabited	93	91	1	1	0	0	0

<sup>1</sup> Excluding 484 detached rooms used as part of a household.



**Table HBD04 - Residential and partly-residential buildings<sup>1</sup> by geographical location, type of wall and roof materials and year of completion - 2022 Housing Census**

Country, Districts, Municipal Wards or Village Council Areas	Total	Type of wall and roof materials					
		Concrete wall and Concrete roof	Concrete wall and iron or tin roof	Iron or tin wall and iron or tin roof	Wood wall and iron or tin roof	Wood wall and shingle roof	Other
Town of Curepipe-Ward 1							
Total	2,957	2,891	33	15	3	2	13
Before 1985	994	973	11	3	0	1	6
1985-1994	480	469	6	2	0	0	3
1995-1999	393	388	4	0	0	0	1
2000-2004	323	315	4	3	0	0	1
2005-2009	179	179	0	0	0	0	0
2010-2014	156	150	2	1	2	0	1
2015-2019	141	136	4	1	0	0	0
2020-2022	67	66	1	0	0	0	0
Not known	210	202	1	4	1	1	1
Not completed but inhabited	14	13	0	1	0	0	0
Town of Curepipe-Ward 2							
Total	3,304	3,236	42	21	1	0	4
Before 1985	1,258	1,225	20	11	0	0	2
1985-1994	484	477	4	2	0	0	1
1995-1999	276	274	2	0	0	0	0
2000-2004	200	199	1	0	0	0	0
2005-2009	119	115	1	3	0	0	0
2010-2014	99	98	1	0	0	0	0
2015-2019	109	107	1	1	0	0	0
2020-2022	43	42	1	0	0	0	0
Not known	696	679	11	4	1	0	1
Not completed but inhabited	20	20	0	0	0	0	0
Town of Curepipe-Ward 3-West (East in Moka)							
Total	3,294	3,226	30	28	0	1	9
Before 1985	1,224	1,203	16	2	0	1	2
1985-1994	475	474	0	1	0	0	0
1995-1999	285	281	0	3	0	0	1
2000-2004	253	249	3	1	0	0	0
2005-2009	137	135	0	1	0	0	1
2010-2014	145	138	1	6	0	0	0
2015-2019	179	172	1	6	0	0	0
2020-2022	86	84	0	1	0	0	1
Not known	486	466	9	7	0	0	4
Not completed but inhabited	24	24	0	0	0	0	0

<sup>1</sup> Excluding 484 detached rooms used as part of a household.

**Table HBD04 - Residential and partly-residential buildings<sup>1</sup> by geographical location, type of wall and roof materials and year of completion - 2022 Housing Census**

Country, Districts, Municipal Wards or Village Council Areas	Total	Type of wall and roof materials					
		Concrete wall and Concrete roof	Concrete wall and iron or tin roof	Iron or tin wall and iron or tin roof	Wood wall and iron or tin roof	Wood wall and shingle roof	Other
<i>Town of Curepipe-Ward 4-(East in Moka)</i>							
Total	2,836	2,795	27	9	2	1	2
Before 1985	1,001	983	15	2	0	1	0
1985-1994	362	361	0	1	0	0	0
1995-1999	285	284	1	0	0	0	0
2000-2004	194	194	0	0	0	0	0
2005-2009	77	76	0	1	0	0	0
2010-2014	90	87	3	0	0	0	0
2015-2019	78	76	2	0	0	0	0
2020-2022	45	45	0	0	0	0	0
Not known	695	681	5	5	2	0	2
Not completed but inhabited	9	8	1	0	0	0	0
<i>Town of Curepipe-Ward 5</i>							
Total	3,031	2,982	28	16	2	1	2
Before 1985	911	886	16	7	1	1	0
1985-1994	436	431	1	3	1	0	0
1995-1999	346	343	2	0	0	0	1
2000-2004	253	252	0	1	0	0	0
2005-2009	144	144	0	0	0	0	0
2010-2014	157	156	0	1	0	0	0
2015-2019	147	146	1	0	0	0	0
2020-2022	41	41	0	0	0	0	0
Not known	570	557	8	4	0	0	1
Not completed but inhabited	26	26	0	0	0	0	0
<i>Town of Q-Bornes</i>							
Total	16,417	16,032	166	164	7	5	43
Before 1985	5,047	4,907	85	36	3	3	13
1985-1994	2,178	2,150	10	12	0	0	6
1995-1999	1,331	1,314	8	8	0	0	1
2000-2004	1,211	1,185	5	18	0	0	3
2005-2009	738	719	3	14	0	0	2
2010-2014	816	794	6	16	0	0	0
2015-2019	739	720	7	11	0	0	1
2020-2022	478	471	2	5	0	0	0
Not known	3,723	3,619	38	43	4	2	17
Not completed but inhabited	156	153	2	1	0	0	0

<sup>1</sup> Excluding 484 detached rooms used as part of a household.

**Table HBD04 - Residential and partly-residential buildings<sup>1</sup> by geographical location, type of wall and roof materials and year of completion - 2022 Housing Census**

Country, Districts, Municipal Wards or Village Council Areas	Total	Type of wall and roof materials					
		Concrete wall and Concrete roof	Concrete wall and iron or tin roof	Iron or tin wall and iron or tin roof	Wood wall and iron or tin roof	Wood wall and shingle roof	Other
<b>Town of Q-Bornes-Ward 1</b>							
Total	2,984	2,903	45	28	1	3	4
Before 1985	1,084	1,033	27	18	0	2	4
1985-1994	517	510	4	3	0	0	0
1995-1999	263	261	2	0	0	0	0
2000-2004	207	206	1	0	0	0	0
2005-2009	105	104	0	1	0	0	0
2010-2014	91	91	0	0	0	0	0
2015-2019	63	62	1	0	0	0	0
2020-2022	25	25	0	0	0	0	0
Not known	622	606	8	6	1	1	0
Not completed but inhabited	7	5	2	0	0	0	0
<b>Town of Q-Bornes-Ward 2</b>							
Total	4,021	3,952	23	12	4	1	29
Before 1985	1,317	1,295	12	3	2	1	4
1985-1994	435	429	1	0	0	0	5
1995-1999	302	299	1	1	0	0	1
2000-2004	269	265	1	0	0	0	3
2005-2009	184	180	1	1	0	0	2
2010-2014	235	234	1	0	0	0	0
2015-2019	163	160	2	0	0	0	1
2020-2022	64	64	0	0	0	0	0
Not known	1,025	999	4	7	2	0	13
Not completed but inhabited	27	27	0	0	0	0	0
<b>Town of Q-Bornes-Ward 3</b>							
Total	3,067	2,990	58	13	2	0	4
Before 1985	1,087	1,044	38	3	1	0	1
1985-1994	416	413	1	2	0	0	0
1995-1999	215	214	1	0	0	0	0
2000-2004	167	165	2	0	0	0	0
2005-2009	67	67	0	0	0	0	0
2010-2014	92	92	0	0	0	0	0
2015-2019	81	80	0	1	0	0	0
2020-2022	54	52	1	1	0	0	0
Not known	870	845	15	6	1	0	3
Not completed but inhabited	18	18	0	0	0	0	0

<sup>1</sup> Excluding 484 detached rooms used as part of a household.

**Table HBD04 - Residential and partly-residential buildings<sup>1</sup> by geographical location, type of wall and roof materials and year of completion - 2022 Housing Census**

Country, Districts, Municipal Wards or Village Council Areas	Total	Type of wall and roof materials					
		Concrete wall and Concrete roof	Concrete wall and iron or tin roof	Iron or tin wall and iron or tin roof	Wood wall and iron or tin roof	Wood wall and shingle roof	Other
<i>Town of Q-Bornes-Ward 4-East (West in B/R)</i>							
Total	2,349	2,305	11	31	0	1	1
Before 1985	586	579	4	3	0	0	0
1985-1994	404	397	0	7	0	0	0
1995-1999	253	247	1	5	0	0	0
2000-2004	226	223	0	3	0	0	0
2005-2009	129	125	0	4	0	0	0
2010-2014	134	128	3	3	0	0	0
2015-2019	141	139	0	2	0	0	0
2020-2022	45	44	0	1	0	0	0
Not known	397	389	3	3	0	1	1
Not completed but inhabited	34	34	0	0	0	0	0
<i>Town of Q-Bornes Ward 5</i>							
Total	3,996	3,882	29	80	0	0	5
Before 1985	973	956	4	9	0	0	4
1985-1994	406	401	4	0	0	0	1
1995-1999	298	293	3	2	0	0	0
2000-2004	342	326	1	15	0	0	0
2005-2009	253	243	2	8	0	0	0
2010-2014	264	249	2	13	0	0	0
2015-2019	291	279	4	8	0	0	0
2020-2022	290	286	1	3	0	0	0
Not known	809	780	8	21	0	0	0
Not completed but inhabited	70	69	0	1	0	0	0
<i>Town of Vac/Phoenix</i>							
Total	25,242	24,893	181	128	15	9	16
Before 1985	7,375	7,225	85	43	12	6	4
1985-1994	3,585	3,568	9	5	2	0	1
1995-1999	2,391	2,377	8	6	0	0	0
2000-2004	2,137	2,118	10	8	0	0	1
2005-2009	1,346	1,336	4	6	0	0	0
2010-2014	1,627	1,607	12	8	0	0	0
2015-2019	1,853	1,833	8	11	0	0	1
2020-2022	937	930	4	2	0	0	1
Not known	3,800	3,711	39	38	1	3	8
Not completed but inhabited	191	188	2	1	0	0	0

<sup>1</sup> Excluding 484 detached rooms used as part of a household.

**Table HBD04 - Residential and partly-residential buildings<sup>1</sup> by geographical location, type of wall and roof materials and year of completion - 2022 Housing Census**

Country, Districts, Municipal Wards or Village Council Areas	Total	Type of wall and roof materials					
		Concrete wall and Concrete roof	Concrete wall and iron or tin roof	Iron or tin wall and iron or tin roof	Wood wall and iron or tin roof	Wood wall and shingle roof	Other
<b>Town of Vac/Phoenix-Ward 1</b>							
Total	4,252	4,159	40	48	3	0	2
Before 1985	865	838	10	13	3	0	1
1985-1994	445	443	0	2	0	0	0
1995-1999	362	353	5	4	0	0	0
2000-2004	483	475	4	4	0	0	0
2005-2009	344	339	2	3	0	0	0
2010-2014	400	390	5	5	0	0	0
2015-2019	646	637	4	5	0	0	0
2020-2022	206	203	3	0	0	0	0
Not known	486	466	7	12	0	0	1
Not completed but inhabited	15	15	0	0	0	0	0
<b>Town of Vac/Phoenix-Ward 2</b>							
Total	4,574	4,516	29	24	0	2	3
Before 1985	1,562	1,533	17	11	0	1	0
1985-1994	770	767	2	0	0	0	1
1995-1999	461	459	2	0	0	0	0
2000-2004	327	324	1	2	0	0	0
2005-2009	214	213	1	0	0	0	0
2010-2014	236	233	1	2	0	0	0
2015-2019	188	185	0	2	0	0	1
2020-2022	104	103	0	1	0	0	0
Not known	671	658	5	6	0	1	1
Not completed but inhabited	41	41	0	0	0	0	0
<b>Town of Vac/Phoenix-Ward 3</b>							
Total	4,509	4,446	38	13	1	2	9
Before 1985	1,271	1,244	19	3	1	1	3
1985-1994	522	519	3	0	0	0	0
1995-1999	507	507	0	0	0	0	0
2000-2004	439	435	2	1	0	0	1
2005-2009	254	254	0	0	0	0	0
2010-2014	294	293	1	0	0	0	0
2015-2019	304	301	2	1	0	0	0
2020-2022	190	188	0	1	0	0	1
Not known	702	679	11	7	0	1	4
Not completed but inhabited	26	26	0	0	0	0	0

<sup>1</sup> Excluding 484 detached rooms used as part of a household.

**Table HBD04 - Residential and partly-residential buildings<sup>1</sup> by geographical location, type of wall and roof materials and year of completion - 2022 Housing Census**

Country, Districts, Municipal Wards or Village Council Areas	Total	Type of wall and roof materials					
		Concrete wall and Concrete roof	Concrete wall and iron or tin roof	Iron or tin wall and iron or tin roof	Wood wall and iron or tin roof	Wood wall and shingle roof	Other
Town of Vac/Phoenix-Ward 4							
Total	3,824	3,783	23	9	4	4	1
Before 1985	1,394	1,376	9	2	4	3	0
1985-1994	697	693	2	2	0	0	0
1995-1999	319	318	1	0	0	0	0
2000-2004	243	242	1	0	0	0	0
2005-2009	133	133	0	0	0	0	0
2010-2014	140	137	2	1	0	0	0
2015-2019	134	134	0	0	0	0	0
2020-2022	65	65	0	0	0	0	0
Not known	696	682	8	4	0	1	1
Not completed but inhabited	3	3	0	0	0	0	0
Town of Vac/Phoenix-Ward 5							
Total	2,961	2,914	27	13	7	0	0
Before 1985	995	967	18	6	4	0	0
1985-1994	499	495	1	1	2	0	0
1995-1999	299	299	0	0	0	0	0
2000-2004	285	283	2	0	0	0	0
2005-2009	114	113	0	1	0	0	0
2010-2014	128	128	0	0	0	0	0
2015-2019	128	125	1	2	0	0	0
2020-2022	75	74	1	0	0	0	0
Not known	426	418	4	3	1	0	0
Not completed but inhabited	12	12	0	0	0	0	0
Town of Vac/Phoenix-Ward 6-West (East in Moka)							
Total	5,122	5,075	24	21	0	1	1
Before 1985	1,288	1,267	12	8	0	1	0
1985-1994	652	651	1	0	0	0	0
1995-1999	443	441	0	2	0	0	0
2000-2004	360	359	0	1	0	0	0
2005-2009	287	284	1	2	0	0	0
2010-2014	429	426	3	0	0	0	0
2015-2019	453	451	1	1	0	0	0
2020-2022	297	297	0	0	0	0	0
Not known	819	808	4	6	0	0	1
Not completed but inhabited	94	91	2	1	0	0	0

<sup>1</sup> Excluding 484 detached rooms used as part of a household.

**Table HBD04 - Residential and partly-residential buildings<sup>1</sup> by geographical location, type of wall and roof materials and year of completion - 2022 Housing Census**

Country, Districts, Municipal Wards or Village Council Areas	Total	Type of wall and roof materials					
		Concrete wall and Concrete roof	Concrete wall and iron or tin roof	Iron or tin wall and iron or tin roof	Wood wall and iron or tin roof	Wood wall and shingle roof	Other
<i>PLAINES WILHEMS DISTRICT - Rural</i>							
Total	1,493	1,467	3	22	0	1	0
Before 1985	204	202	1	1	0	0	0
1985-1994	86	84	1	1	0	0	0
1995-1999	163	161	0	2	0	0	0
2000-2004	189	185	0	4	0	0	0
2005-2009	102	98	0	3	0	1	0
2010-2014	144	138	0	6	0	0	0
2015-2019	296	294	0	2	0	0	0
2020-2022	66	66	0	0	0	0	0
Not known	239	235	1	3	0	0	0
Not completed but inhabited	4	4	0	0	0	0	0
<i>Midlands VCA</i>							
Total	598	589	2	7	0	0	0
Before 1985	108	106	1	1	0	0	0
1985-1994	52	51	0	1	0	0	0
1995-1999	71	70	0	1	0	0	0
2000-2004	70	69	0	1	0	0	0
2005-2009	40	40	0	0	0	0	0
2010-2014	42	42	0	0	0	0	0
2015-2019	42	41	0	1	0	0	0
2020-2022	37	37	0	0	0	0	0
Not known	136	133	1	2	0	0	0
Not completed but inhabited	0	0	0	0	0	0	0
<i>Moka VCA-West (East in Moka)</i>							
Total	215	215	0	0	0	0	0
Before 1985	0	0	0	0	0	0	0
1985-1994	0	0	0	0	0	0	0
1995-1999	0	0	0	0	0	0	0
2000-2004	26	26	0	0	0	0	0
2005-2009	1	1	0	0	0	0	0
2010-2014	20	20	0	0	0	0	0
2015-2019	156	156	0	0	0	0	0
2020-2022	2	2	0	0	0	0	0
Not known	10	10	0	0	0	0	0
Not completed but inhabited	0	0	0	0	0	0	0

<sup>1</sup> Excluding 484 detached rooms used as part of a household.

**Table HBD04 - Residential and partly-residential buildings<sup>1</sup> by geographical location, type of wall and roof materials and year of completion - 2022 Housing Census**

Country, Districts, Municipal Wards or Village Council Areas	Total	Type of wall and roof materials					
		Concrete wall and Concrete roof	Concrete wall and iron or tin roof	Iron or tin wall and iron or tin roof	Wood wall and iron or tin roof	Wood wall and shingle roof	Other
<b>Seizième Mille VCA</b>							
Total	680	663	1	15	0	1	0
Before 1985	96	96	0	0	0	0	0
1985-1994	34	33	1	0	0	0	0
1995-1999	92	91	0	1	0	0	0
2000-2004	93	90	0	3	0	0	0
2005-2009	61	57	0	3	0	1	0
2010-2014	82	76	0	6	0	0	0
2015-2019	98	97	0	1	0	0	0
2020-2022	27	27	0	0	0	0	0
Not known	93	92	0	1	0	0	0
Not completed but inhabited	4	4	0	0	0	0	0
<b>MOKA DISTRICT</b>							
<b>Total</b>	<b>19,722</b>	<b>19,211</b>	<b>148</b>	<b>319</b>	<b>4</b>	<b>7</b>	<b>33</b>
<b>Before 1985</b>	<b>5,415</b>	<b>5,275</b>	<b>39</b>	<b>74</b>	<b>0</b>	<b>5</b>	<b>22</b>
<b>1985-1994</b>	<b>3,031</b>	<b>2,971</b>	<b>19</b>	<b>39</b>	<b>1</b>	<b>0</b>	<b>1</b>
<b>1995-1999</b>	<b>1,883</b>	<b>1,847</b>	<b>10</b>	<b>23</b>	<b>0</b>	<b>0</b>	<b>3</b>
<b>2000-2004</b>	<b>1,810</b>	<b>1,765</b>	<b>14</b>	<b>31</b>	<b>0</b>	<b>0</b>	<b>0</b>
<b>2005-2009</b>	<b>1,201</b>	<b>1,162</b>	<b>9</b>	<b>30</b>	<b>0</b>	<b>0</b>	<b>0</b>
<b>2010-2014</b>	<b>1,412</b>	<b>1,347</b>	<b>23</b>	<b>40</b>	<b>0</b>	<b>0</b>	<b>2</b>
<b>2015-2019</b>	<b>1,572</b>	<b>1,540</b>	<b>5</b>	<b>24</b>	<b>2</b>	<b>0</b>	<b>1</b>
<b>2020-2022</b>	<b>930</b>	<b>910</b>	<b>10</b>	<b>10</b>	<b>0</b>	<b>0</b>	<b>0</b>
<b>Not known</b>	<b>2,292</b>	<b>2,224</b>	<b>16</b>	<b>45</b>	<b>1</b>	<b>2</b>	<b>4</b>
<b>Not completed but inhabited</b>	<b>176</b>	<b>170</b>	<b>3</b>	<b>3</b>	<b>0</b>	<b>0</b>	<b>0</b>
<i>MOKA DISTRICT - Urban</i>							
<i>Total</i>	<i>3,146</i>	<i>3,080</i>	<i>34</i>	<i>26</i>	<i>0</i>	<i>1</i>	<i>5</i>
<i>Before 1985</i>	<i>348</i>	<i>334</i>	<i>10</i>	<i>4</i>	<i>0</i>	<i>0</i>	<i>0</i>
<i>1985-1994</i>	<i>424</i>	<i>413</i>	<i>7</i>	<i>3</i>	<i>0</i>	<i>0</i>	<i>1</i>
<i>1995-1999</i>	<i>378</i>	<i>372</i>	<i>0</i>	<i>5</i>	<i>0</i>	<i>0</i>	<i>1</i>
<i>2000-2004</i>	<i>336</i>	<i>329</i>	<i>4</i>	<i>3</i>	<i>0</i>	<i>0</i>	<i>0</i>
<i>2005-2009</i>	<i>252</i>	<i>248</i>	<i>2</i>	<i>2</i>	<i>0</i>	<i>0</i>	<i>0</i>
<i>2010-2014</i>	<i>318</i>	<i>314</i>	<i>2</i>	<i>1</i>	<i>0</i>	<i>0</i>	<i>1</i>
<i>2015-2019</i>	<i>341</i>	<i>336</i>	<i>1</i>	<i>3</i>	<i>0</i>	<i>0</i>	<i>1</i>
<i>2020-2022</i>	<i>212</i>	<i>209</i>	<i>3</i>	<i>0</i>	<i>0</i>	<i>0</i>	<i>0</i>
<i>Not known</i>	<i>524</i>	<i>513</i>	<i>4</i>	<i>5</i>	<i>0</i>	<i>1</i>	<i>1</i>
<i>Not completed but inhabited</i>	<i>13</i>	<i>12</i>	<i>1</i>	<i>0</i>	<i>0</i>	<i>0</i>	<i>0</i>

<sup>1</sup> Excluding 484 detached rooms used as part of a household.



**Table HBD04 - Residential and partly-residential buildings<sup>1</sup> by geographical location, type of wall and roof materials and year of completion - 2022 Housing Census**

Country, Districts, Municipal Wards or Village Council Areas	Total	Type of wall and roof materials					
		Concrete wall and Concrete roof	Concrete wall and iron or tin roof	Iron or tin wall and iron or tin roof	Wood wall and iron or tin roof	Wood wall and shingle roof	Other
<b>Town of Port-Louis Ward 2-South (North in P/L &amp; West in B/R)</b>							
Total	2,628	2,564	33	25	0	1	5
Before 1985	253	239	10	4	0	0	0
1985-1994	374	363	7	3	0	0	1
1995-1999	345	339	0	5	0	0	1
2000-2004	306	299	4	3	0	0	0
2005-2009	231	228	2	1	0	0	0
2010-2014	248	244	2	1	0	0	1
2015-2019	270	265	1	3	0	0	1
2020-2022	108	106	2	0	0	0	0
Not known	480	469	4	5	0	1	1
Not completed but inhabited	13	12	1	0	0	0	0
<b>Town of Vac /Phoenix-Ward 6-East (West in P/W)</b>							
Total	518	516	1	1	0	0	0
Before 1985	95	95	0	0	0	0	0
1985-1994	50	50	0	0	0	0	0
1995-1999	33	33	0	0	0	0	0
2000-2004	30	30	0	0	0	0	0
2005-2009	21	20	0	1	0	0	0
2010-2014	70	70	0	0	0	0	0
2015-2019	71	71	0	0	0	0	0
2020-2022	104	103	1	0	0	0	0
Not known	44	44	0	0	0	0	0
Not completed but inhabited	0	0	0	0	0	0	0
<b>MOKA DISTRICT - Rural</b>							
Total	16,576	16,131	114	293	4	6	28
Before 1985	5,067	4,941	29	70	0	5	22
1985-1994	2,607	2,558	12	36	1	0	0
1995-1999	1,505	1,475	10	18	0	0	2
2000-2004	1,474	1,436	10	28	0	0	0
2005-2009	949	914	7	28	0	0	0
2010-2014	1,094	1,033	21	39	0	0	1
2015-2019	1,231	1,204	4	21	2	0	0
2020-2022	718	701	7	10	0	0	0
Not known	1,768	1,711	12	40	1	1	3
Not completed but inhabited	163	158	2	3	0	0	0

<sup>1</sup> Excluding 484 detached rooms used as part of a household.

**Table HBD04 - Residential and partly-residential buildings<sup>1</sup> by geographical location, type of wall and roof materials and year of completion - 2022 Housing Census**

Country, Districts, Municipal Wards or Village Council Areas	Total	Type of wall and roof materials					
		Concrete wall and Concrete roof	Concrete wall and iron or tin roof	Iron or tin wall and iron or tin roof	Wood wall and iron or tin roof	Wood wall and shingle roof	Other
<b>Camp Thorel VCA</b>							
Total	515	514	1	0	0	0	0
Before 1985	194	194	0	0	0	0	0
1985-1994	110	110	0	0	0	0	0
1995-1999	47	47	0	0	0	0	0
2000-2004	29	29	0	0	0	0	0
2005-2009	26	26	0	0	0	0	0
2010-2014	29	28	1	0	0	0	0
2015-2019	13	13	0	0	0	0	0
2020-2022	11	11	0	0	0	0	0
Not known	41	41	0	0	0	0	0
Not completed but inhabited	15	15	0	0	0	0	0
<b>Dagotière VCA</b>							
Total	1,823	1,799	9	15	0	0	0
Before 1985	336	334	1	1	0	0	0
1985-1994	452	452	0	0	0	0	0
1995-1999	224	222	1	1	0	0	0
2000-2004	202	200	1	1	0	0	0
2005-2009	99	97	1	1	0	0	0
2010-2014	112	104	3	5	0	0	0
2015-2019	114	112	1	1	0	0	0
2020-2022	195	193	1	1	0	0	0
Not known	79	75	0	4	0	0	0
Not completed but inhabited	10	10	0	0	0	0	0
<b>Dubreuil VCA-Part (East in Flacq &amp; West in P/W)</b>							
Total	627	547	12	68	0	0	0
Before 1985	94	84	3	7	0	0	0
1985-1994	78	64	1	13	0	0	0
1995-1999	67	60	1	6	0	0	0
2000-2004	76	63	0	13	0	0	0
2005-2009	63	56	1	6	0	0	0
2010-2014	102	91	4	7	0	0	0
2015-2019	82	76	0	6	0	0	0
2020-2022	25	23	1	1	0	0	0
Not known	38	28	1	9	0	0	0
Not completed but inhabited	2	2	0	0	0	0	0

<sup>1</sup> Excluding 484 detached rooms used as part of a household.

**Table HBD04 - Residential and partly-residential buildings<sup>1</sup> by geographical location, type of wall and roof materials and year of completion - 2022 Housing Census**

Country, Districts, Municipal Wards or Village Council Areas	Total	Type of wall and roof materials					
		Concrete wall and Concrete roof	Concrete wall and iron or tin roof	Iron or tin wall and iron or tin roof	Wood wall and iron or tin roof	Wood wall and shingle roof	Other
<b>Espérance VCA</b>							
Total	446	441	0	5	0	0	0
Before 1985	174	173	0	1	0	0	0
1985-1994	40	39	0	1	0	0	0
1995-1999	33	33	0	0	0	0	0
2000-2004	46	45	0	1	0	0	0
2005-2009	28	27	0	1	0	0	0
2010-2014	24	24	0	0	0	0	0
2015-2019	26	26	0	0	0	0	0
2020-2022	12	12	0	0	0	0	0
Not known	63	62	0	1	0	0	0
Not completed but inhabited	0	0	0	0	0	0	0
<b>La Laura-Malenga VCA</b>							
Total	371	366	0	5	0	0	0
Before 1985	89	89	0	0	0	0	0
1985-1994	51	51	0	0	0	0	0
1995-1999	39	39	0	0	0	0	0
2000-2004	30	30	0	0	0	0	0
2005-2009	23	23	0	0	0	0	0
2010-2014	47	47	0	0	0	0	0
2015-2019	56	53	0	3	0	0	0
2020-2022	20	18	0	2	0	0	0
Not known	15	15	0	0	0	0	0
Not completed but inhabited	1	1	0	0	0	0	0
<b>L'Avenir VCA</b>							
Total	801	793	5	3	0	0	0
Before 1985	215	213	1	1	0	0	0
1985-1994	114	113	0	1	0	0	0
1995-1999	55	54	1	0	0	0	0
2000-2004	43	43	0	0	0	0	0
2005-2009	49	49	0	0	0	0	0
2010-2014	84	80	3	1	0	0	0
2015-2019	126	126	0	0	0	0	0
2020-2022	65	65	0	0	0	0	0
Not known	40	40	0	0	0	0	0
Not completed but inhabited	10	10	0	0	0	0	0

<sup>1</sup> Excluding 484 detached rooms used as part of a household.

**Table HBD04 - Residential and partly-residential buildings<sup>1</sup> by geographical location, type of wall and roof materials and year of completion - 2022 Housing Census**

Country, Districts, Municipal Wards or Village Council Areas	Total	Type of wall and roof materials					
		Concrete wall and Concrete roof	Concrete wall and iron or tin roof	Iron or tin wall and iron or tin roof	Wood wall and iron or tin roof	Wood wall and shingle roof	Other
<b>Médine Camp de Masque VCA -West (East in Flacq)</b>							
Total	356	355	1	0	0	0	0
Before 1985	79	79	0	0	0	0	0
1985-1994	103	103	0	0	0	0	0
1995-1999	50	50	0	0	0	0	0
2000-2004	42	42	0	0	0	0	0
2005-2009	24	24	0	0	0	0	0
2010-2014	21	20	1	0	0	0	0
2015-2019	25	25	0	0	0	0	0
2020-2022	7	7	0	0	0	0	0
Not known	5	5	0	0	0	0	0
Not completed but inhabited	0	0	0	0	0	0	0
<b>Melrose VCA</b>							
Total	585	579	0	6	0	0	0
Before 1985	190	187	0	3	0	0	0
1985-1994	107	106	0	1	0	0	0
1995-1999	47	46	0	1	0	0	0
2000-2004	33	33	0	0	0	0	0
2005-2009	27	26	0	1	0	0	0
2010-2014	38	38	0	0	0	0	0
2015-2019	81	81	0	0	0	0	0
2020-2022	23	23	0	0	0	0	0
Not known	38	38	0	0	0	0	0
Not completed but inhabited	1	1	0	0	0	0	0
<b>Moka VCA-East (West in P/W)</b>							
Total	1,958	1,915	14	8	1	5	15
Before 1985	508	481	6	4	0	5	12
1985-1994	296	292	3	1	0	0	0
1995-1999	205	203	1	0	0	0	1
2000-2004	158	156	2	0	0	0	0
2005-2009	123	122	1	0	0	0	0
2010-2014	135	134	0	0	0	0	1
2015-2019	130	129	0	1	0	0	0
2020-2022	64	64	0	0	0	0	0
Not known	327	322	1	2	1	0	1
Not completed but inhabited	12	12	0	0	0	0	0

<sup>1</sup> Excluding 484 detached rooms used as part of a household.

**Table HBD04 - Residential and partly-residential buildings<sup>1</sup> by geographical location, type of wall and roof materials and year of completion - 2022 Housing Census**

Country, Districts, Municipal Wards or Village Council Areas	Total	Type of wall and roof materials					
		Concrete wall and Concrete roof	Concrete wall and iron or tin roof	Iron or tin wall and iron or tin roof	Wood wall and iron or tin roof	Wood wall and shingle roof	Other
Montagne Blanche VCA-West (East in Flacq)							
Total	1,686	1,653	6	19	0	0	8
Before 1985	611	598	1	5	0	0	7
1985-1994	331	327	1	3	0	0	0
1995-1999	183	180	1	1	0	0	1
2000-2004	206	203	0	3	0	0	0
2005-2009	99	97	0	2	0	0	0
2010-2014	84	84	0	0	0	0	0
2015-2019	49	49	0	0	0	0	0
2020-2022	28	25	1	2	0	0	0
Not known	54	53	1	0	0	0	0
Not completed but inhabited	41	37	1	3	0	0	0
Nouvelle Decouverte VCA							
Total	465	459	1	5	0	0	0
Before 1985	248	245	1	2	0	0	0
1985-1994	89	89	0	0	0	0	0
1995-1999	42	41	0	1	0	0	0
2000-2004	33	32	0	1	0	0	0
2005-2009	18	18	0	0	0	0	0
2010-2014	8	7	0	1	0	0	0
2015-2019	17	17	0	0	0	0	0
2020-2022	10	10	0	0	0	0	0
Not known	0	0	0	0	0	0	0
Not completed but inhabited	0	0	0	0	0	0	0
Providence VCA							
Total	865	850	7	6	2	0	0
Before 1985	174	168	2	4	0	0	0
1985-1994	80	79	0	0	1	0	0
1995-1999	52	52	0	0	0	0	0
2000-2004	69	69	0	0	0	0	0
2005-2009	68	67	1	0	0	0	0
2010-2014	85	85	0	0	0	0	0
2015-2019	100	97	1	1	1	0	0
2020-2022	80	80	0	0	0	0	0
Not known	119	116	2	1	0	0	0
Not completed but inhabited	38	37	1	0	0	0	0

<sup>1</sup> Excluding 484 detached rooms used as part of a household.

**Table HBD04 - Residential and partly-residential buildings<sup>1</sup> by geographical location, type of wall and roof materials and year of completion - 2022 Housing Census**

Country, Districts, Municipal Wards or Village Council Areas	Total	Type of wall and roof materials					
		Concrete wall and Concrete roof	Concrete wall and iron or tin roof	Iron or tin wall and iron or tin roof	Wood wall and iron or tin roof	Wood wall and shingle roof	Other
<b>Quartier Militaire VCA</b>							
Total	1,422	1,309	38	75	0	0	0
Before 1985	581	566	7	8	0	0	0
1985-1994	186	167	4	15	0	0	0
1995-1999	108	99	4	5	0	0	0
2000-2004	122	108	6	8	0	0	0
2005-2009	83	67	3	13	0	0	0
2010-2014	69	53	5	11	0	0	0
2015-2019	77	70	2	5	0	0	0
2020-2022	33	29	3	1	0	0	0
Not known	140	127	4	9	0	0	0
Not completed but inhabited	23	23	0	0	0	0	0
<b>Ripailles VCA</b>							
Total	276	274	0	1	1	0	0
Before 1985	130	130	0	0	0	0	0
1985-1994	28	28	0	0	0	0	0
1995-1999	18	17	0	1	0	0	0
2000-2004	12	12	0	0	0	0	0
2005-2009	15	15	0	0	0	0	0
2010-2014	17	17	0	0	0	0	0
2015-2019	21	20	0	0	1	0	0
2020-2022	8	8	0	0	0	0	0
Not known	26	26	0	0	0	0	0
Not completed but inhabited	1	1	0	0	0	0	0
<b>St Julien d'Hotman VCA-West (East in Flacq)</b>							
Total	29	29	0	0	0	0	0
Before 1985	10	10	0	0	0	0	0
1985-1994	5	5	0	0	0	0	0
1995-1999	2	2	0	0	0	0	0
2000-2004	2	2	0	0	0	0	0
2005-2009	1	1	0	0	0	0	0
2010-2014	3	3	0	0	0	0	0
2015-2019	3	3	0	0	0	0	0
2020-2022	1	1	0	0	0	0	0
Not known	2	2	0	0	0	0	0
Not completed but inhabited	0	0	0	0	0	0	0

<sup>1</sup> Excluding 484 detached rooms used as part of a household.

**Table HBD04 - Residential and partly-residential buildings<sup>1</sup> by geographical location, type of wall and roof materials and year of completion - 2022 Housing Census**

Country, Districts, Municipal Wards or Village Council Areas	Total	Type of wall and roof materials					
		Concrete wall and Concrete roof	Concrete wall and iron or tin roof	Iron or tin wall and iron or tin roof	Wood wall and iron or tin roof	Wood wall and shingle roof	Other
<b>St Pierre VCA</b>							
Total	3,833	3,748	17	62	0	1	5
Before 1985	1,263	1,226	6	28	0	0	3
1985-1994	496	492	3	1	0	0	0
1995-1999	277	275	1	1	0	0	0
2000-2004	312	310	1	1	0	0	0
2005-2009	162	159	0	3	0	0	0
2010-2014	183	169	2	12	0	0	0
2015-2019	262	261	0	1	0	0	0
2020-2022	117	114	1	2	0	0	0
Not known	753	734	3	13	0	1	2
Not completed but inhabited	8	8	0	0	0	0	0
<b>Verdun VCA</b>							
Total	518	500	3	15	0	0	0
Before 1985	171	164	1	6	0	0	0
1985-1994	41	41	0	0	0	0	0
1995-1999	56	55	0	1	0	0	0
2000-2004	59	59	0	0	0	0	0
2005-2009	41	40	0	1	0	0	0
2010-2014	53	49	2	2	0	0	0
2015-2019	49	46	0	3	0	0	0
2020-2022	19	18	0	1	0	0	0
Not known	28	27	0	1	0	0	0
Not completed but inhabited	1	1	0	0	0	0	0
<b>BLACK RIVER DISTRICT</b>							
<b>Total</b>	<b>21,835</b>	<b>19,734</b>	<b>811</b>	<b>1,184</b>	<b>9</b>	<b>10</b>	<b>87</b>
<b>Before 1985</b>	<b>3,081</b>	<b>2,646</b>	<b>236</b>	<b>169</b>	<b>1</b>	<b>4</b>	<b>25</b>
<b>1985-1994</b>	<b>2,265</b>	<b>2,059</b>	<b>88</b>	<b>115</b>	<b>0</b>	<b>0</b>	<b>3</b>
<b>1995-1999</b>	<b>1,857</b>	<b>1,708</b>	<b>36</b>	<b>112</b>	<b>0</b>	<b>0</b>	<b>1</b>
<b>2000-2004</b>	<b>2,239</b>	<b>2,073</b>	<b>39</b>	<b>123</b>	<b>1</b>	<b>0</b>	<b>3</b>
<b>2005-2009</b>	<b>1,688</b>	<b>1,528</b>	<b>28</b>	<b>129</b>	<b>1</b>	<b>1</b>	<b>1</b>
<b>2010-2014</b>	<b>1,943</b>	<b>1,744</b>	<b>47</b>	<b>147</b>	<b>2</b>	<b>0</b>	<b>3</b>
<b>2015-2019</b>	<b>2,069</b>	<b>1,829</b>	<b>98</b>	<b>135</b>	<b>0</b>	<b>1</b>	<b>6</b>
<b>2020-2022</b>	<b>935</b>	<b>846</b>	<b>38</b>	<b>49</b>	<b>0</b>	<b>0</b>	<b>2</b>
<b>Not known</b>	<b>5,603</b>	<b>5,151</b>	<b>199</b>	<b>202</b>	<b>4</b>	<b>4</b>	<b>43</b>
<b>Not completed but inhabited</b>	<b>155</b>	<b>150</b>	<b>2</b>	<b>3</b>	<b>0</b>	<b>0</b>	<b>0</b>

<sup>1</sup> Excluding 484 detached rooms used as part of a household.

**Table HBD04 - Residential and partly-residential buildings<sup>1</sup> by geographical location, type of wall and roof materials and year of completion - 2022 Housing Census**

Country, Districts, Municipal Wards or Village Council Areas	Total	Type of wall and roof materials					
		Concrete wall and Concrete roof	Concrete wall and iron or tin roof	Iron or tin wall and iron or tin roof	Wood wall and iron or tin roof	Wood wall and shingle roof	Other
<i>BLACK RIVER DISTRICT - Urban</i>							
Total	5,203	4,929	140	127	0	3	4
Before 1985	832	802	17	8	0	3	2
1985-1994	730	709	10	11	0	0	0
1995-1999	582	561	3	18	0	0	0
2000-2004	695	677	4	14	0	0	0
2005-2009	441	419	5	17	0	0	0
2010-2014	463	447	5	11	0	0	0
2015-2019	542	439	78	24	0	0	1
2020-2022	194	184	5	5	0	0	0
Not known	661	628	13	19	0	0	1
Not completed but inhabited	63	63	0	0	0	0	0
Town of B-Bassin/R-Hill-Ward 4-West (East in P/W)							
Total	57	56	1	0	0	0	0
Before 1985	0	0	0	0	0	0	0
1985-1994	0	0	0	0	0	0	0
1995-1999	0	0	0	0	0	0	0
2000-2004	0	0	0	0	0	0	0
2005-2009	0	0	0	0	0	0	0
2010-2014	0	0	0	0	0	0	0
2015-2019	10	10	0	0	0	0	0
2020-2022	46	45	1	0	0	0	0
Not known	1	1	0	0	0	0	0
Not completed but inhabited	0	0	0	0	0	0	0
Town of Port Louis Ward 1- West (East in P/L)							
Total	4,053	3,812	131	105	0	1	4
Before 1985	517	491	17	6	0	1	2
1985-1994	570	550	9	11	0	0	0
1995-1999	502	481	3	18	0	0	0
2000-2004	610	594	4	12	0	0	0
2005-2009	389	369	5	15	0	0	0
2010-2014	385	376	4	5	0	0	0
2015-2019	445	344	77	23	0	0	1
2020-2022	114	107	3	4	0	0	0
Not known	494	473	9	11	0	0	1
Not completed but inhabited	27	27	0	0	0	0	0

<sup>1</sup> Excluding 484 detached rooms used as part of a household.



**Table HBD04 - Residential and partly-residential buildings<sup>1</sup> by geographical location, type of wall and roof materials and year of completion - 2022 Housing Census**

Country, Districts, Municipal Wards or Village Council Areas	Total	Type of wall and roof materials					
		Concrete wall and Concrete roof	Concrete wall and iron or tin roof	Iron or tin wall and iron or tin roof	Wood wall and iron or tin roof	Wood wall and shingle roof	Other
<b>Town of Port Louis Ward 2-West (East in P/L &amp; South in Moka)</b>							
Total	146	145	1	0	0	0	0
Before 1985	64	64	0	0	0	0	0
1985-1994	61	60	1	0	0	0	0
1995-1999	16	16	0	0	0	0	0
2000-2004	2	2	0	0	0	0	0
2005-2009	0	0	0	0	0	0	0
2010-2014	1	1	0	0	0	0	0
2015-2019	2	2	0	0	0	0	0
2020-2022	0	0	0	0	0	0	0
Not known	0	0	0	0	0	0	0
Not completed but inhabited	0	0	0	0	0	0	0
<b>Town of Quatre-Bornes-Ward 4-West (East in P/W)</b>							
Total	947	916	7	22	0	2	0
Before 1985	251	247	0	2	0	2	0
1985-1994	99	99	0	0	0	0	0
1995-1999	64	64	0	0	0	0	0
2000-2004	83	81	0	2	0	0	0
2005-2009	52	50	0	2	0	0	0
2010-2014	77	70	1	6	0	0	0
2015-2019	85	83	1	1	0	0	0
2020-2022	34	32	1	1	0	0	0
Not known	166	154	4	8	0	0	0
Not completed but inhabited	36	36	0	0	0	0	0
<b>BLACK RIVER DISTRICT - Rural</b>							
Total	16,632	14,805	671	1,057	9	7	83
Before 1985	2,249	1,844	219	161	1	1	23
1985-1994	1,535	1,350	78	104	0	0	3
1995-1999	1,275	1,147	33	94	0	0	1
2000-2004	1,544	1,396	35	109	1	0	3
2005-2009	1,247	1,109	23	112	1	1	1
2010-2014	1,480	1,297	42	136	2	0	3
2015-2019	1,527	1,390	20	111	0	1	5
2020-2022	741	662	33	44	0	0	2
Not known	4,942	4,523	186	183	4	4	42
Not completed but inhabited	92	87	2	3	0	0	0

<sup>1</sup> Excluding 484 detached rooms used as part of a household.

**Table HBD04 - Residential and partly-residential buildings<sup>1</sup> by geographical location, type of wall and roof materials and year of completion - 2022 Housing Census**

Country, Districts, Municipal Wards or Village Council Areas	Total	Type of wall and roof materials					
		Concrete wall and Concrete roof	Concrete wall and iron or tin roof	Iron or tin wall and iron or tin roof	Wood wall and iron or tin roof	Wood wall and shingle roof	Other
<b>Albion VCA</b>							
Total	2,682	2,608	31	39	0	3	1
Before 1985	91	87	1	3	0	0	0
1985-1994	140	136	2	2	0	0	0
1995-1999	161	157	1	3	0	0	0
2000-2004	181	169	3	9	0	0	0
2005-2009	344	334	2	8	0	0	0
2010-2014	422	415	3	4	0	0	0
2015-2019	427	421	0	6	0	0	0
2020-2022	197	195	1	0	0	0	1
Not known	699	675	18	3	0	3	0
Not completed but inhabited	20	19	0	1	0	0	0
<b>Bambous VCA</b>							
Total	3,151	2,757	60	327	4	0	3
Before 1985	583	518	6	58	0	0	1
1985-1994	312	298	4	10	0	0	0
1995-1999	307	283	3	21	0	0	0
2000-2004	524	494	6	24	0	0	0
2005-2009	304	259	6	38	1	0	0
2010-2014	284	218	11	53	2	0	0
2015-2019	244	201	7	36	0	0	0
2020-2022	99	79	5	15	0	0	0
Not known	484	397	12	72	1	0	2
Not completed but inhabited	10	10	0	0	0	0	0
<b>Cascavelle VCA-West (East in P/W)</b>							
Total	729	700	5	24	0	0	0
Before 1985	144	137	1	6	0	0	0
1985-1994	79	78	0	1	0	0	0
1995-1999	70	68	1	1	0	0	0
2000-2004	79	77	1	1	0	0	0
2005-2009	30	29	0	1	0	0	0
2010-2014	69	63	1	5	0	0	0
2015-2019	78	74	0	4	0	0	0
2020-2022	25	25	0	0	0	0	0
Not known	154	148	1	5	0	0	0
Not completed but inhabited	1	1	0	0	0	0	0

<sup>1</sup> Excluding 484 detached rooms used as part of a household.

**Table HBD04 - Residential and partly-residential buildings<sup>1</sup> by geographical location, type of wall and roof materials and year of completion - 2022 Housing Census**

Country, Districts, Municipal Wards or Village Council Areas	Total	Type of wall and roof materials					
		Concrete wall and Concrete roof	Concrete wall and iron or tin roof	Iron or tin wall and iron or tin roof	Wood wall and iron or tin roof	Wood wall and shingle roof	Other
Case Noyale VCA							
Total	389	267	16	98	0	0	8
Before 1985	59	46	0	6	0	0	7
1985-1994	40	36	1	3	0	0	0
1995-1999	34	18	2	14	0	0	0
2000-2004	35	18	1	16	0	0	0
2005-2009	21	7	1	12	0	0	1
2010-2014	34	21	2	11	0	0	0
2015-2019	39	23	1	15	0	0	0
2020-2022	29	19	4	6	0	0	0
Not known	97	78	4	15	0	0	0
Not completed but inhabited	1	1	0	0	0	0	0
Chamarel VCA-West (East in Sav)							
Total	195	151	12	32	0	0	0
Before 1985	34	33	0	1	0	0	0
1985-1994	38	32	2	4	0	0	0
1995-1999	37	30	1	6	0	0	0
2000-2004	30	16	4	10	0	0	0
2005-2009	12	8	1	3	0	0	0
2010-2014	20	18	1	1	0	0	0
2015-2019	10	8	1	1	0	0	0
2020-2022	3	2	0	1	0	0	0
Not known	11	4	2	5	0	0	0
Not completed but inhabited	0	0	0	0	0	0	0
Flic en Flac VCA							
Total	2,604	2,575	21	4	0	0	4
Before 1985	24	24	0	0	0	0	0
1985-1994	147	144	3	0	0	0	0
1995-1999	175	175	0	0	0	0	0
2000-2004	166	164	0	2	0	0	0
2005-2009	196	196	0	0	0	0	0
2010-2014	126	126	0	0	0	0	0
2015-2019	244	244	0	0	0	0	0
2020-2022	137	137	0	0	0	0	0
Not known	1,375	1,351	18	2	0	0	4
Not completed but inhabited	14	14	0	0	0	0	0

<sup>1</sup> Excluding 484 detached rooms used as part of a household.

**Table HBD04 - Residential and partly-residential buildings<sup>1</sup> by geographical location, type of wall and roof materials and year of completion - 2022 Housing Census**

Country, Districts, Municipal Wards or Village Council Areas	Total	Type of wall and roof materials					
		Concrete wall and Concrete roof	Concrete wall and iron or tin roof	Iron or tin wall and iron or tin roof	Wood wall and iron or tin roof	Wood wall and shingle roof	Other
<b>Grande Rivière Noire VCA</b>							
Total	1,088	886	89	82	4	2	25
Before 1985	95	64	11	6	1	1	12
1985-1994	91	65	8	15	0	0	3
1995-1999	48	33	4	10	0	0	1
2000-2004	33	23	3	4	1	0	2
2005-2009	44	36	1	6	0	1	0
2010-2014	104	82	5	16	0	0	1
2015-2019	108	96	1	11	0	0	0
2020-2022	65	54	6	4	0	0	1
Not known	478	413	48	10	2	0	5
Not completed but inhabited	22	20	2	0	0	0	0
<b>Gros Cailloux VCA</b>							
Total	858	784	21	53	0	0	0
Before 1985	113	103	4	6	0	0	0
1985-1994	107	97	0	10	0	0	0
1995-1999	122	111	4	7	0	0	0
2000-2004	98	90	1	7	0	0	0
2005-2009	78	71	0	7	0	0	0
2010-2014	97	92	2	3	0	0	0
2015-2019	82	75	2	5	0	0	0
2020-2022	51	47	2	2	0	0	0
Not known	106	95	6	5	0	0	0
Not completed but inhabited	4	3	0	1	0	0	0
<b>La Gaulette VCA</b>							
Total	808	669	18	116	0	0	5
Before 1985	119	105	4	8	0	0	2
1985-1994	45	40	4	1	0	0	0
1995-1999	36	34	0	2	0	0	0
2000-2004	61	49	0	12	0	0	0
2005-2009	50	39	0	11	0	0	0
2010-2014	66	51	4	11	0	0	0
2015-2019	96	76	0	19	0	0	1
2020-2022	35	27	1	7	0	0	0
Not known	298	246	5	45	0	0	2
Not completed but inhabited	2	2	0	0	0	0	0

<sup>1</sup> Excluding 484 detached rooms used as part of a household.

**Table HBD04 - Residential and partly-residential buildings<sup>1</sup> by geographical location, type of wall and roof materials and year of completion - 2022 Housing Census**

Country, Districts, Municipal Wards or Village Council Areas	Total	Type of wall and roof materials					
		Concrete wall and Concrete roof	Concrete wall and iron or tin roof	Iron or tin wall and iron or tin roof	Wood wall and iron or tin roof	Wood wall and shingle roof	Other
<b>Le Morne VCA</b>							
Total	386	222	24	137	0	0	3
Before 1985	73	41	4	27	0	0	1
1985-1994	52	33	2	17	0	0	0
1995-1999	47	24	5	18	0	0	0
2000-2004	33	15	3	15	0	0	0
2005-2009	34	12	2	20	0	0	0
2010-2014	43	14	4	25	0	0	0
2015-2019	24	14	1	8	0	0	1
2020-2022	11	5	3	3	0	0	0
Not known	69	64	0	4	0	0	1
Not completed but inhabited	0	0	0	0	0	0	0
<b>Petite Rivière VCA</b>							
Total	1,019	904	31	84	0	0	0
Before 1985	379	354	6	19	0	0	0
1985-1994	234	192	11	31	0	0	0
1995-1999	85	74	3	8	0	0	0
2000-2004	118	109	3	6	0	0	0
2005-2009	42	36	1	5	0	0	0
2010-2014	48	40	4	4	0	0	0
2015-2019	53	48	0	5	0	0	0
2020-2022	20	15	2	3	0	0	0
Not known	34	30	1	3	0	0	0
Not completed but inhabited	6	6	0	0	0	0	0
<b>Richelieu VCA-West (East in P/W)</b>							
Total	1,158	914	214	29	0	0	1
Before 1985	456	271	170	15	0	0	0
1985-1994	143	111	28	4	0	0	0
1995-1999	108	102	4	2	0	0	0
2000-2004	118	114	4	0	0	0	0
2005-2009	41	41	0	0	0	0	0
2010-2014	103	102	1	0	0	0	0
2015-2019	72	68	2	1	0	0	1
2020-2022	39	37	0	2	0	0	0
Not known	71	62	5	4	0	0	0
Not completed but inhabited	7	6	0	1	0	0	0

<sup>1</sup> Excluding 484 detached rooms used as part of a household.

**Table HBD04 - Residential and partly-residential buildings<sup>1</sup> by geographical location, type of wall and roof materials and year of completion - 2022 Housing Census**

Country, Districts, Municipal Wards or Village Council Areas	Total	Type of wall and roof materials					
		Concrete wall and Concrete roof	Concrete wall and iron or tin roof	Iron or tin wall and iron or tin roof	Wood wall and iron or tin roof	Wood wall and shingle roof	Other
<b>Tamarin VCA</b>							
Total	1,565	1,368	129	32	1	2	33
Before 1985	79	61	12	6	0	0	0
1985-1994	107	88	13	6	0	0	0
1995-1999	45	38	5	2	0	0	0
2000-2004	68	58	6	3	0	0	1
2005-2009	51	41	9	1	0	0	0
2010-2014	64	55	4	3	0	0	2
2015-2019	50	42	5	0	0	1	2
2020-2022	30	20	9	1	0	0	0
Not known	1,066	960	66	10	1	1	28
Not completed but inhabited	5	5	0	0	0	0	0
<b>ISLAND OF RODRIGUES-Wholly Rural</b>							
<b>Total</b>	<b>13,506</b>	<b>10,634</b>	<b>1,560</b>	<b>1,293</b>	<b>11</b>	<b>2</b>	<b>6</b>
<b>Before 1985</b>	<b>2,337</b>	<b>2,137</b>	<b>73</b>	<b>123</b>	<b>2</b>	<b>1</b>	<b>1</b>
<b>1985-1994</b>	<b>1,525</b>	<b>1,399</b>	<b>64</b>	<b>62</b>	<b>0</b>	<b>0</b>	<b>0</b>
<b>1995-1999</b>	<b>1,192</b>	<b>1,027</b>	<b>120</b>	<b>44</b>	<b>0</b>	<b>0</b>	<b>1</b>
<b>2000-2004</b>	<b>1,484</b>	<b>1,044</b>	<b>350</b>	<b>89</b>	<b>0</b>	<b>0</b>	<b>1</b>
<b>2005-2009</b>	<b>1,271</b>	<b>912</b>	<b>270</b>	<b>87</b>	<b>1</b>	<b>0</b>	<b>1</b>
<b>2010-2014</b>	<b>1,392</b>	<b>985</b>	<b>273</b>	<b>131</b>	<b>2</b>	<b>1</b>	<b>0</b>
<b>2015-2019</b>	<b>1,750</b>	<b>1,293</b>	<b>159</b>	<b>295</b>	<b>2</b>	<b>0</b>	<b>1</b>
<b>2020-2022</b>	<b>1,156</b>	<b>819</b>	<b>75</b>	<b>260</b>	<b>1</b>	<b>0</b>	<b>1</b>
<b>Not known</b>	<b>1,336</b>	<b>962</b>	<b>170</b>	<b>201</b>	<b>3</b>	<b>0</b>	<b>0</b>
<b>Not completed but inhabited</b>	<b>63</b>	<b>56</b>	<b>6</b>	<b>1</b>	<b>0</b>	<b>0</b>	<b>0</b>
<b>Region 1</b>							
Total	2,451	1,903	306	239	2	0	1
Before 1985	422	395	10	16	1	0	0
1985-1994	268	244	13	11	0	0	0
1995-1999	145	129	14	2	0	0	0
2000-2004	256	177	64	14	0	0	1
2005-2009	240	166	59	15	0	0	0
2010-2014	271	195	51	25	0	0	0
2015-2019	332	236	32	63	1	0	0
2020-2022	247	177	19	51	0	0	0
Not known	260	176	42	42	0	0	0
Not completed but inhabited	10	8	2	0	0	0	0

<sup>1</sup> Excluding 484 detached rooms used as part of a household.

**Table HBD04 - Residential and partly-residential buildings<sup>1</sup> by geographical location, type of wall and roof materials and year of completion - 2022 Housing Census**

Country, Districts, Municipal Wards or Village Council Areas	Total	Type of wall and roof materials					
		Concrete wall and Concrete roof	Concrete wall and iron or tin roof	Iron or tin wall and iron or tin roof	Wood wall and iron or tin roof	Wood wall and shingle roof	Other
<b>Region 2</b>							
Total	2,014	1,518	268	226	1	0	1
Before 1985	467	432	14	21	0	0	0
1985-1994	193	172	15	6	0	0	0
1995-1999	141	109	24	8	0	0	0
2000-2004	186	113	60	13	0	0	0
2005-2009	167	114	41	12	0	0	0
2010-2014	200	133	43	24	0	0	0
2015-2019	229	160	27	42	0	0	0
2020-2022	181	122	7	50	1	0	1
Not known	227	141	36	50	0	0	0
Not completed but inhabited	23	22	1	0	0	0	0
<b>Region 3</b>							
Total	2,534	2,037	226	262	5	1	3
Before 1985	455	434	7	13	0	0	1
1985-1994	316	294	11	11	0	0	0
1995-1999	269	241	18	9	0	0	1
2000-2004	251	178	51	22	0	0	0
2005-2009	232	161	49	20	1	0	1
2010-2014	262	184	39	36	2	1	0
2015-2019	389	273	34	82	0	0	0
2020-2022	207	153	6	48	0	0	0
Not known	144	111	11	20	2	0	0
Not completed but inhabited	9	8	0	1	0	0	0
<b>Region 4</b>							
Total	2,081	1,667	219	195	0	0	0
Before 1985	328	281	12	35	0	0	0
1985-1994	284	264	9	11	0	0	0
1995-1999	209	183	21	5	0	0	0
2000-2004	239	169	57	13	0	0	0
2005-2009	169	130	29	10	0	0	0
2010-2014	170	125	32	13	0	0	0
2015-2019	264	204	25	35	0	0	0
2020-2022	151	112	12	27	0	0	0
Not known	261	193	22	46	0	0	0
Not completed but inhabited	6	6	0	0	0	0	0

<sup>1</sup> Excluding 484 detached rooms used as part of a household.

**Table HBD04 - Residential and partly-residential buildings<sup>1</sup> by geographical location, type of wall and roof materials and year of completion - 2022 Housing Census**

Country, Districts, Municipal Wards or Village Council Areas	Total	Type of wall and roof materials					
		Concrete wall and Concrete roof	Concrete wall and iron or tin roof	Iron or tin wall and iron or tin roof	Wood wall and iron or tin roof	Wood wall and shingle roof	Other
<b>Region 5</b>							
Total	2,484	1,927	313	241	2	1	0
Before 1985	462	398	28	34	1	1	0
1985-1994	234	206	13	15	0	0	0
1995-1999	244	200	29	15	0	0	0
2000-2004	288	207	65	16	0	0	0
2005-2009	270	203	44	23	0	0	0
2010-2014	233	175	38	20	0	0	0
2015-2019	256	184	30	42	0	0	0
2020-2022	165	110	17	38	0	0	0
Not known	328	240	49	38	1	0	0
Not completed but inhabited	4	4	0	0	0	0	0
<b>Region 6</b>							
Total	1,942	1,582	228	130	1	0	1
Before 1985	203	197	2	4	0	0	0
1985-1994	230	219	3	8	0	0	0
1995-1999	184	165	14	5	0	0	0
2000-2004	264	200	53	11	0	0	0
2005-2009	193	138	48	7	0	0	0
2010-2014	256	173	70	13	0	0	0
2015-2019	280	236	11	31	1	0	1
2020-2022	205	145	14	46	0	0	0
Not known	116	101	10	5	0	0	0
Not completed but inhabited	11	8	3	0	0	0	0
<b>ISLAND OF AGALÉGA-Wholly Rural</b>							
<b>Total</b>	<b>85</b>	<b>0</b>	<b>77</b>	<b>5</b>	<b>1</b>	<b>0</b>	<b>2</b>
Before 1985	9	0	7	1	0	0	1
1985-1994	3	0	0	1	1	0	1
1995-1999	16	0	16	0	0	0	0
2000-2004	18	0	16	2	0	0	0
2005-2009	0	0	0	0	0	0	0
2010-2014	9	0	9	0	0	0	0
2015-2019	5	0	4	1	0	0	0
2020-2022	1	0	1	0	0	0	0
Not known	24	0	24	0	0	0	0
Not completed but inhabited	0	0	0	0	0	0	0

<sup>1</sup> Excluding 484 detached rooms used as part of a household.



Table HDU01 - Residential and partly-residential buildings<sup>1</sup> by geographical location and number of housing units in building - 2022 Housing Census

Country, Districts, Municipal Wards or Village Council Areas	Total Buildings	Number of housing units in building								
		1	2	3	4	5	6	7	8	9+
<b>REPUBLIC OF MAURITIUS</b>	<b>297,790</b>	<b>244,992</b>	<b>40,778</b>	<b>7,594</b>	<b>2,330</b>	<b>531</b>	<b>627</b>	<b>149</b>	<b>231</b>	<b>558</b>
<i>REPUBLIC OF MAURITIUS - Urban</i>	<i>108,604</i>	<i>84,552</i>	<i>17,400</i>	<i>4,305</i>	<i>1,185</i>	<i>294</i>	<i>308</i>	<i>95</i>	<i>121</i>	<i>344</i>
<i>REPUBLIC OF MAURITIUS - Rural</i>	<i>189,186</i>	<i>160,440</i>	<i>23,378</i>	<i>3,289</i>	<i>1,145</i>	<i>237</i>	<i>319</i>	<i>54</i>	<i>110</i>	<i>214</i>
<b>ISLAND OF MAURITIUS</b>	<b>284,199</b>	<b>231,703</b>	<b>40,501</b>	<b>7,579</b>	<b>2,323</b>	<b>529</b>	<b>626</b>	<b>149</b>	<b>231</b>	<b>558</b>
<i>ISLAND OF MAURITIUS - Urban</i>	<i>108,604</i>	<i>84,552</i>	<i>17,400</i>	<i>4,305</i>	<i>1,185</i>	<i>294</i>	<i>308</i>	<i>95</i>	<i>121</i>	<i>344</i>
<i>ISLAND OF MAURITIUS - Rural</i>	<i>175,595</i>	<i>147,151</i>	<i>23,101</i>	<i>3,274</i>	<i>1,138</i>	<i>235</i>	<i>318</i>	<i>54</i>	<i>110</i>	<i>214</i>
<b>PORT LOUIS DISTRICT-Wholly Urban</b>	<b>23,077</b>	<b>17,865</b>	<b>3,425</b>	<b>1,229</b>	<b>326</b>	<b>82</b>	<b>52</b>	<b>24</b>	<b>18</b>	<b>56</b>
Town of Port Louis-Ward 1-East (West in B/R)	0	0	0	0	0	0	0	0	0	0
Town of Port Louis-Ward 2-North (South in Moka & West in B/R)	1,694	1,231	315	102	24	3	4	2	0	13
Town of Port Louis-Ward 3	3,207	2,562	470	131	29	9	3	1	0	2
Town of Port Louis-Ward 4	3,990	3,105	548	237	58	11	10	2	2	17
Town of Port Louis-Ward 5	3,662	2,849	452	253	63	24	9	7	4	1
Town of Port Louis-Ward 6	3,145	2,271	531	247	58	14	8	4	1	11
Town of Port Louis-Ward 7	4,067	3,232	628	140	32	10	9	5	8	3
Town of Port Louis-Ward 8	3,312	2,615	481	119	62	11	9	3	3	9
Town of B-Bassin/R-Hill-Ward 6-North (South in P/W)	0	0	0	0	0	0	0	0	0	0
<b>PAMPLEMOUSSES DISTRICT-Wholly Rural</b>	<b>34,905</b>	<b>29,530</b>	<b>4,468</b>	<b>588</b>	<b>153</b>	<b>52</b>	<b>71</b>	<b>6</b>	<b>20</b>	<b>17</b>
Arsenal VCA	996	886	92	9	3	1	5	0	0	0
Baie du Tombeau VCA	3,060	2,645	304	49	16	11	26	2	1	6
Calebasses VCA	1,321	1,123	173	19	3	2	0	1	0	0
Congomah VCA	497	431	63	3	0	0	0	0	0	0
Crève Coeur VCA	683	566	108	8	1	0	0	0	0	0
D'Épinay VCA	1,567	1,471	88	4	3	0	1	0	0	0
Fond du Sac VCA	1,418	1,150	247	15	5	1	0	0	0	0
Grand Baie VCA-West (East in R/R)	1,284	1,090	132	19	11	10	11	0	10	1
Le Hochet VCA	3,230	2,638	500	78	10	1	3	0	0	0
Long Mountain VCA	1,712	1,432	245	31	4	0	0	0	0	0
Mapou VCA-South (North in R/R)	78	63	14	1	0	0	0	0	0	0
Morcellement St André VCA	1,478	1,305	158	11	3	0	1	0	0	0
Notre Dame VCA	1,092	878	169	12	29	3	1	0	0	0
Pamplemousses VCA	2,310	1,874	367	53	10	3	2	0	0	1
Piton VCA -West (East in R/R)	292	207	73	0	4	0	0	0	8	0
Plaine des Papayes VCA	1,939	1,690	226	22	1	0	0	0	0	0

<sup>1</sup> Excluding 484 detached rooms used as part of a household.

**Table HDU01 - Residential and partly-residential buildings<sup>1</sup> by geographical location and number of housing units in building - 2022 Housing Census**

Country, Districts, Municipal Wards or Village Council Areas	Total Buildings	Number of housing units in building								
		1	2	3	4	5	6	7	8	9+
Pointe aux Piments VCA	1,893	1,655	177	46	10	2	2	1	0	0
Terre Rouge VCA	2,691	2,306	337	36	7	3	0	1	1	0
Triolet VCA	5,445	4,481	844	97	19	1	3	0	0	0
Trou aux Biches VCA	1,368	1,205	63	69	7	2	12	1	0	9
Villebague VCA-West (East in R/R & South in Flacq)	551	434	88	6	7	12	4	0	0	0
<b>R. DU REMPART DISTRICT-Wholly Rural</b>	<b>30,088</b>	<b>25,920</b>	<b>3,437</b>	<b>418</b>	<b>133</b>	<b>42</b>	<b>44</b>	<b>15</b>	<b>10</b>	<b>69</b>
Amaury VCA-North (South in Flacq District)	658	516	133	7	2	0	0	0	0	0
Amitié-Gokhoola VCA-East (West in Pamp)	556	500	53	1	1	1	0	0	0	0
Belle Vue Maurel VCA-South (North in Pamp)	1,122	964	149	7	1	0	0	1	0	0
Cap Malheureux VCA	2,108	1,946	125	18	9	0	2	0	0	8
Cottage VCA	927	711	193	12	11	0	0	0	0	0
Espérance Trébuchet VCA	526	433	75	16	1	1	0	0	0	0
Goodlands VCA	5,121	4,338	685	73	12	11	2	0	0	0
Grand Baie VCA- East (West in Pamp)	4,065	3,433	364	128	46	15	18	11	9	41
Grand Gaube VCA	2,397	1,980	331	49	24	3	5	0	0	5
Mapou VCA-North (South in Pamp)	263	234	12	1	0	1	14	0	0	1
Petit Raffray VCA	2,679	2,421	245	11	2	0	0	0	0	0
Piton VCA- East (West in Pamp)	899	757	141	1	0	0	0	0	0	0
Plaines des Roches VCA-North (South in Flacq)	955	843	103	7	1	1	0	0	0	0
Poudre d'Or Hamlet VCA	512	472	38	2	0	0	0	0	0	0
Poudre d'Or VCA	928	758	142	21	6	1	0	0	0	0
Rivière du Rempart VCA	2,522	2,188	301	27	4	2	0	0	0	0
Roche Terre VCA	844	718	104	14	7	1	0	0	0	0
Roches Noires VCA-North (South in Flacq)	1,635	1,520	88	9	1	3	1	1	0	12
The Vale VCA	1,331	1,151	152	14	5	2	2	2	1	2
Villebague VCA-East (West in Pamp & South in Flacq)	40	37	3	0	0	0	0	0	0	0
<b>FLACQ DISTRICT-Wholly Rural</b>	<b>33,806</b>	<b>29,101</b>	<b>4,138</b>	<b>432</b>	<b>88</b>	<b>17</b>	<b>16</b>	<b>7</b>	<b>0</b>	<b>7</b>
Amaury VCA-South (North in R/R)	135	124	10	0	1	0	0	0	0	0
Bel Air Riv. Sèche VCA	4,256	3,657	532	56	8	3	0	0	0	0
Bon Accueil VCA	1,475	1,299	160	14	2	0	0	0	0	0
Bramsthan VCA	1,049	832	204	12	1	0	0	0	0	0
Brisée Verdrière VCA-South (North in R/R)	1,719	1,510	181	23	4	0	1	0	0	0
Camp de Masque Pavé VCA	905	728	155	22	0	0	0	0	0	0

<sup>1</sup> Excluding 484 detached rooms used as part of a household.

**Table HDU01 - Residential and partly-residential buildings<sup>1</sup> by geographical location and number of housing units in building - 2022 Housing Census**

Country, Districts, Municipal Wards or Village Council Areas	Total Buildings	Number of housing units in building								
		1	2	3	4	5	6	7	8	9+
Camp de Masque VCA	726	602	114	6	3	1	0	0	0	0
Camp Ithier VCA	1,280	1,176	95	8	1	0	0	0	0	0
Centre de Flacq VCA	3,904	3,424	389	63	20	2	1	4	0	1
Clémencia VCA	440	384	45	11	0	0	0	0	0	0
Écroignard VCA	635	566	67	2	0	0	0	0	0	0
Grand River South East VCA	477	416	53	7	1	0	0	0	0	0
Grande Retraite VCA	641	560	70	10	1	0	0	0	0	0
Lalmatie VCA-East (West Moka)	2,463	2,109	329	21	4	0	0	0	0	0
Laventure VCA	877	813	62	1	0	1	0	0	0	0
Mare la Chaux VCA	481	393	74	11	2	1	0	0	0	0
Médine Camp de Masque VCA-East (West in Moka)	1,351	1,113	196	35	6	1	0	0	0	0
Montagne Blanche VCA-East (West in Moka)	245	192	49	4	0	0	0	0	0	0
Olivia VCA	841	687	138	9	7	0	0	0	0	0
Plaines des Roches VCA -South (North in R/R)	75	71	4	0	0	0	0	0	0	0
Poste de Flacq VCA	2,241	1,963	239	12	2	2	14	3	0	6
Quatre Cocos VCA	1,671	1,473	174	18	4	2	0	0	0	0
Quatre Soeurs VCA	757	700	52	4	1	0	0	0	0	0
Queen Victoria VCA	649	531	106	10	1	1	0	0	0	0
Roches Noires VCA-South (North in R/R)	1	1	0	0	0	0	0	0	0	0
Sébastopol VCA	1,362	1,181	158	19	4	0	0	0	0	0
St Julien d'Hotman VCA-East (West in Moka)	970	757	204	9	0	0	0	0	0	0
St Julien VCA-East (West in Moka)	625	567	50	6	2	0	0	0	0	0
Trou d'Eau Douce VCA	1,555	1,272	228	39	13	3	0	0	0	0
<b>GRAND PORT DISTRICT-Wholly Rural</b>	<b>26,170</b>	<b>21,177</b>	<b>3,960</b>	<b>725</b>	<b>223</b>	<b>31</b>	<b>21</b>	<b>2</b>	<b>26</b>	<b>5</b>
Bambous Virieux VCA	305	227	68	6	4	0	0	0	0	0
Bananes VCA	160	123	27	7	2	0	1	0	0	0
Beau Vallon VCA	1,744	1,359	241	79	24	9	5	0	24	3
Bois des Amourettes VCA	420	326	75	14	4	1	0	0	0	0
Camp Carol VCA	608	589	17	2	0	0	0	0	0	0
Cluny VCA	355	320	30	5	0	0	0	0	0	0
Grand Bel Air VCA	418	338	69	11	0	0	0	0	0	0
Grand Sable VCA	422	319	70	27	5	0	1	0	0	0
L'Escalier VCA-East (West in Sav)	1,784	1,397	343	37	5	2	0	0	0	0
Mahébourg VCA	3,084	2,230	642	177	24	4	5	1	0	1

<sup>1</sup> Excluding 484 detached rooms used as part of a household.

**Table HDU01 - Residential and partly-residential buildings<sup>1</sup> by geographical location and number of housing units in building - 2022 Housing Census**

Country, Districts, Municipal Wards or Village Council Areas	Total Buildings	Number of housing units in building								
		1	2	3	4	5	6	7	8	9+
Mare d'Albert VCA	1,246	975	229	37	3	1	0	1	0	0
Mare Tabac VCA	845	668	105	11	60	1	0	0	0	0
New Grove VCA	2,781	2,471	272	29	6	1	1	0	1	0
Nouvelle France VCA	1,673	1,397	210	35	26	4	0	0	1	0
Old Grand Port VCA	664	543	93	20	8	0	0	0	0	0
Petit Bel Air VCA	420	388	25	6	1	0	0	0	0	0
Plaine Magnien VCA	2,229	1,663	459	97	8	0	2	0	0	0
Rivière des Créoles VCA	705	538	139	24	3	1	0	0	0	0
Riv. du Poste VCA-East (West in Sav)	326	280	41	5	0	0	0	0	0	0
Rose Belle VCA	2,835	2,427	344	45	9	6	4	0	0	0
St Hubert VCA	746	608	114	22	1	0	1	0	0	0
Trois Boutiques VCA	1,224	1,031	155	22	13	1	1	0	0	1
Union Park VCA	1,176	960	192	7	17	0	0	0	0	0
<b>SAVANNE DISTRICT-Wholly Rural</b>	<b>15,925</b>	<b>12,497</b>	<b>2,849</b>	<b>424</b>	<b>116</b>	<b>22</b>	<b>11</b>	<b>3</b>	<b>1</b>	<b>2</b>
Baie du Cap VCA	562	445	100	16	1	0	0	0	0	0
Bel Ombre VCA	751	624	115	12	0	0	0	0	0	0
Bénarès VCA	437	336	83	15	3	0	0	0	0	0
Bois Chéri VCA	768	589	148	23	7	1	0	0	0	0
Britannia VCA	361	303	52	3	3	0	0	0	0	0
Camp Diable VCA	1,116	905	190	17	3	1	0	0	0	0
Chamouny VCA	1,109	850	208	43	5	2	1	0	0	0
Chemin Grenier VCA	2,571	1,806	591	121	33	9	6	3	1	1
Grand Bois VCA	1,016	782	197	26	9	1	1	0	0	0
La Flora VCA	741	636	95	7	0	2	1	0	0	0
L'Escalier VCA-West (East in G/P)	5	5	0	0	0	0	0	0	0	0
Rivière des Anguilles VCA	1,018	770	212	27	8	0	1	0	0	0
Riv. du Poste VCA-West (East in G/P)	210	168	40	2	0	0	0	0	0	0
Saint Aubin VCA	273	235	32	5	1	0	0	0	0	0
Souillac VCA	1,294	1,015	239	37	3	0	0	0	0	0
Surinam VCA	2,605	2,159	361	45	37	2	0	0	0	1
Tyack VCA	1,088	869	186	25	3	4	1	0	0	0

<sup>1</sup> Excluding 484 detached rooms used as part of a household.

**Table HDU01 - Residential and partly-residential buildings<sup>1</sup> by geographical location and number of housing units in building - 2022 Housing Census**

Country, Districts, Municipal Wards or Village Council Areas	Total Buildings	Number of housing units in building								
		1	2	3	4	5	6	7	8	9+
<b>PLAINES WILHEMS DISTRICT</b>	<b>78,671</b>	<b>61,046</b>	<b>13,124</b>	<b>2,915</b>	<b>779</b>	<b>197</b>	<b>179</b>	<b>67</b>	<b>87</b>	<b>277</b>
<i>PLAINES WILHEMS DISTRICT - Urban</i>	<i>77,178</i>	<i>59,837</i>	<i>12,870</i>	<i>2,893</i>	<i>778</i>	<i>195</i>	<i>179</i>	<i>67</i>	<i>87</i>	<i>272</i>
<i>Town of B-Bassin/R-Hill</i>	<i>20,097</i>	<i>15,794</i>	<i>3,060</i>	<i>776</i>	<i>195</i>	<i>68</i>	<i>45</i>	<i>16</i>	<i>29</i>	<i>114</i>
Town of B-Bassin/R-Hill-Ward 1	3,254	2,401	623	150	26	15	9	7	10	13
Town of B-Bassin/R-Hill-Ward 2	2,526	1,818	457	147	54	16	8	1	4	21
Town of B-Bassin/R-Hill-Ward 3	3,179	2,601	394	115	34	7	6	2	5	15
Town of B-Bassin/R-Hill-Ward 4 -East (West in B/R)	3,111	2,568	386	123	15	11	5	1	1	1
Town of B-Bassin/R-Hill-Ward 5	3,439	2,782	464	93	35	13	11	2	3	36
Town of B-Bassin/R-Hill-Ward 6-South (North in P/L)	4,588	3,624	736	148	31	6	6	3	6	28
<i>Town of Curepipe</i>	<i>15,422</i>	<i>11,533</i>	<i>2,638</i>	<i>745</i>	<i>236</i>	<i>55</i>	<i>73</i>	<i>30</i>	<i>23</i>	<i>89</i>
Town of Curepipe-Ward 1	2,957	2,257	440	136	44	22	19	11	5	23
Town of Curepipe-Ward 2	3,304	2,568	500	153	42	13	15	1	6	6
Town of Curepipe-Ward 3-West (East in Moka)	3,294	2,421	580	179	64	6	17	9	6	12
Town of Curepipe-Ward 4-(East in Moka)	2,836	2,166	436	135	41	7	12	4	4	31
Town of Curepipe-Ward 5	3,031	2,121	682	142	45	7	10	5	2	17
<i>Town of Q-Bornes</i>	<i>16,417</i>	<i>12,694</i>	<i>2,861</i>	<i>583</i>	<i>145</i>	<i>25</i>	<i>38</i>	<i>9</i>	<i>24</i>	<i>38</i>
Town of Q-Bornes-Ward 1	2,984	2,068	685	158	45	10	7	2	5	4
Town of Q-Bornes-Ward 2	4,021	3,203	581	120	40	6	25	5	17	24
Town of Q-Bornes-Ward 3	3,067	2,440	482	95	30	3	5	1	2	9
Town of Q-Bornes-Ward 4-East (West in B/R)	2,349	1,898	368	67	11	4	1	0	0	0
Town of Q-Bornes Ward 5	3,996	3,085	745	143	19	2	0	1	0	1
<i>Town of Vac/Phoenix</i>	<i>25,242</i>	<i>19,816</i>	<i>4,311</i>	<i>789</i>	<i>202</i>	<i>47</i>	<i>23</i>	<i>12</i>	<i>11</i>	<i>31</i>
Town of Vac/Phoenix-Ward 1	4,252	3,191	859	158	35	8	1	0	0	0
Town of Vac/Phoenix-Ward 2	4,574	3,481	876	148	54	8	0	1	0	6
Town of Vac/Phoenix-Ward 3	4,509	3,661	664	130	30	9	6	1	4	4
Town of Vac/Phoenix-Ward 4	3,824	3,115	586	90	12	5	2	0	0	14
Town of Vac/Phoenix-Ward 5	2,961	2,204	569	129	27	6	11	8	3	4
Town of Vac/Phoenix-Ward 6-West (East in Moka)	5,122	4,164	757	134	44	11	3	2	4	3
<i>PLAINES WILHEMS DISTRICT - Rural</i>	<i>1,493</i>	<i>1,209</i>	<i>254</i>	<i>22</i>	<i>1</i>	<i>2</i>	<i>0</i>	<i>0</i>	<i>0</i>	<i>5</i>
Midlands VCA	598	479	108	11	0	0	0	0	0	0
Moka VCA-West (East in Moka)	215	202	8	0	0	0	0	0	0	5
Seizième Mille VCA	680	528	138	11	1	2	0	0	0	0

<sup>1</sup> Excluding 484 detached rooms used as part of a household.

Table HDU01 - Residential and partly-residential buildings<sup>1</sup> by geographical location and number of housing units in building - 2022 Housing Census

Country, Districts, Municipal Wards or Village Council Areas	Total Buildings	Number of housing units in building								
		1	2	3	4	5	6	7	8	9+
<b>MOKA DISTRICT</b>	<b>19,722</b>	<b>15,982</b>	<b>2,899</b>	<b>398</b>	<b>300</b>	<b>29</b>	<b>81</b>	<b>6</b>	<b>7</b>	<b>20</b>
<i>MOKA DISTRICT - Urban</i>	<i>3,146</i>	<i>2,517</i>	<i>434</i>	<i>86</i>	<i>26</i>	<i>9</i>	<i>67</i>	<i>3</i>	<i>1</i>	<i>3</i>
Town of Port-Louis Ward 2-South (North in P/L & West in B/R)	2,628	2,110	378	79	24	9	21	3	1	3
Town of Vac /Phoenix-Ward 6-East (West in P/W)	518	407	56	7	2	0	46	0	0	0
<i>MOKA DISTRICT - Rural</i>	<i>16,576</i>	<i>13,465</i>	<i>2,465</i>	<i>312</i>	<i>274</i>	<i>20</i>	<i>14</i>	<i>3</i>	<i>6</i>	<i>17</i>
Camp Thorel VCA	515	463	49	3	0	0	0	0	0	0
Dagotièrè VCA	1,823	1,361	304	11	147	0	0	0	0	0
Dubreuil VCA-Part (East in Flacq & West in P/W)	627	559	50	0	18	0	0	0	0	0
Espérance VCA	446	390	44	11	1	0	0	0	0	0
La Laura-Malenga VCA	371	352	16	3	0	0	0	0	0	0
L'Avenir VCA	801	707	87	5	2	0	0	0	0	0
Médine Camp de Masque VCA -West (East in Flacq)	356	317	36	1	1	0	1	0	0	0
Melrose VCA	585	518	58	7	2	0	0	0	0	0
Moka VCA-East (West in P/W)	1,958	1,446	376	70	27	11	9	2	4	13
Montagne Blanche VCA-West (East in Flacq)	1,686	1,325	297	33	24	6	0	0	1	0
Nouvelle Decouverte VCA	465	389	68	8	0	0	0	0	0	0
Providence VCA	865	734	120	10	1	0	0	0	0	0
Quartier Militaire VCA	1,422	1,166	207	43	2	2	0	0	0	2
Ripailles VCA	276	243	26	6	1	0	0	0	0	0
St Julien d'Hotman VCA-West (East in Flacq)	29	28	1	0	0	0	0	0	0	0
St Pierre VCA	3,833	3,063	617	96	48	1	4	1	1	2
Verdun VCA	518	404	109	5	0	0	0	0	0	0
<b>BLACK RIVER DISTRICT</b>	<b>21,835</b>	<b>18,585</b>	<b>2,201</b>	<b>450</b>	<b>205</b>	<b>57</b>	<b>151</b>	<b>19</b>	<b>62</b>	<b>105</b>
<i>BLACK RIVER DISTRICT - Urban</i>	<i>5,203</i>	<i>4,333</i>	<i>671</i>	<i>97</i>	<i>55</i>	<i>8</i>	<i>10</i>	<i>1</i>	<i>15</i>	<i>13</i>
Town of B-Bassin/R-Hill-Ward 4-West (East in P/W)	57	51	4	0	1	0	1	0	0	0
Town of Port Louis Ward 1- West (East in P/L)	4,053	3,455	446	65	45	4	9	1	15	13
Town of Port Louis Ward 2-West (East in P/L & South in Moka)	146	116	23	6	1	0	0	0	0	0
Town of Quatre-Bornes-Ward 4-West (East in P/W)	947	711	198	26	8	4	0	0	0	0
<i>BLACK RIVER DISTRICT - Rural</i>	<i>16,632</i>	<i>14,252</i>	<i>1,530</i>	<i>353</i>	<i>150</i>	<i>49</i>	<i>141</i>	<i>18</i>	<i>47</i>	<i>92</i>
Albion VCA	2,682	2,503	122	22	15	7	10	0	0	3
Bambous VCA	3,151	2,510	470	83	41	7	34	2	2	2
Cascavelle VCA-West (East in P/W)	729	607	99	18	2	0	3	0	0	0
Case Noyale VCA	389	346	35	6	2	0	0	0	0	0

<sup>1</sup> Excluding 484 detached rooms used as part of a household.

Table HDU01 - Residential and partly-residential buildings<sup>1</sup> by geographical location and number of housing units in building - 2022 Housing Census

Country, Districts, Municipal Wards or Village Council Areas	Total Buildings	Number of housing units in building								
		1	2	3	4	5	6	7	8	9+
Chamarel VCA-West (East in Sav)	195	185	10	0	0	0	0	0	0	0
Flic en Flac VCA	2,604	2,042	189	93	58	24	79	11	36	72
Grande Rivière Noire VCA	1,088	957	82	19	13	4	2	4	1	6
Gros Cailloux VCA	858	771	71	9	2	0	0	0	0	5
La Gaulette VCA	808	732	58	16	0	2	0	0	0	0
Le Morne VCA	386	359	24	2	0	1	0	0	0	0
Petite Rivière VCA	1,019	858	136	24	0	0	1	0	0	0
Richelieu VCA-West (East in P/W)	1,158	947	169	38	2	1	0	0	1	0
Tamarin VCA	1,565	1,435	65	23	15	3	12	1	7	4
<b>ISLAND OF RODRIGUES-Wholly Rural</b>	<b>13,506</b>	<b>13,224</b>	<b>260</b>	<b>13</b>	<b>6</b>	<b>2</b>	<b>1</b>	<b>0</b>	<b>0</b>	<b>0</b>
Region 1	2,451	2,408	40	0	2	1	0	0	0	0
Region 2	2,014	1,983	29	2	0	0	0	0	0	0
Region 3	2,534	2,481	52	1	0	0	0	0	0	0
Region 4	2,081	2,026	53	2	0	0	0	0	0	0
Region 5	2,484	2,427	44	8	3	1	1	0	0	0
Region 6	1,942	1,899	42	0	1	0	0	0	0	0
<b>ISLAND OF AGALÉGA-Wholly Rural</b>	<b>85</b>	<b>65</b>	<b>17</b>	<b>2</b>	<b>1</b>	<b>0</b>	<b>0</b>	<b>0</b>	<b>0</b>	<b>0</b>

<sup>1</sup> Excluding 484 detached rooms used as part of a household.

Table HDU02 - Housing units by geographical location, type of building in which located, ownership and mortgage status - 2022 Housing Census

Country, Districts, Municipal Wards or Village Council Areas	Total	Ownership															Public	Not stated
		Mortgaged							Private									
		Detached housing units	Semi – detached housing units	Block of flats with three or more housing units	Building crudely subdivided into smaller housing units	Housing units in partly residential buildings	Improvised housing units	Other	Non mortgaged			Mortgage status not known						
Detached housing units	Semi – detached housing units								Block of flats with three or more housing units	Building crudely subdivided into smaller housing units	Housing units in partly residential buildings		Improvised housing units	Other				
<b>REPUBLIC OF MAURITIUS</b>	<b>348,252</b>	<b>32,857</b>	<b>7,640</b>	<b>5,063</b>	<b>404</b>	<b>2,836</b>	<b>6</b>	<b>2</b>	<b>169,920</b>	<b>60,401</b>	<b>31,592</b>	<b>2,954</b>	<b>20,787</b>	<b>75</b>	<b>4</b>	<b>13,022</b>	<b>684</b>	<b>5</b>
<i>REPUBLIC OF MAURITIUS - Urban</i>	<i>140,640</i>	<i>11,246</i>	<i>3,442</i>	<i>3,344</i>	<i>101</i>	<i>1,516</i>	<i>2</i>	<i>1</i>	<i>57,719</i>	<i>24,713</i>	<i>18,824</i>	<i>995</i>	<i>10,610</i>	<i>25</i>	<i>1</i>	<i>7,674</i>	<i>424</i>	<i>3</i>
<i>REPUBLIC OF MAURITIUS - Rural</i>	<i>207,612</i>	<i>21,611</i>	<i>4,198</i>	<i>1,719</i>	<i>303</i>	<i>1,320</i>	<i>4</i>	<i>1</i>	<i>112,201</i>	<i>35,688</i>	<i>12,768</i>	<i>1,959</i>	<i>10,177</i>	<i>50</i>	<i>3</i>	<i>5,348</i>	<i>260</i>	<i>2</i>
<b>ISLAND OF MAURITIUS</b>	<b>335,212</b>	<b>30,588</b>	<b>7,565</b>	<b>5,054</b>	<b>381</b>	<b>2,694</b>	<b>6</b>	<b>2</b>	<b>160,669</b>	<b>60,115</b>	<b>31,557</b>	<b>2,891</b>	<b>20,232</b>	<b>73</b>	<b>3</b>	<b>12,846</b>	<b>531</b>	<b>5</b>
<i>ISLAND OF MAURITIUS - Urban</i>	<i>140,640</i>	<i>11,246</i>	<i>3,442</i>	<i>3,344</i>	<i>101</i>	<i>1,516</i>	<i>2</i>	<i>1</i>	<i>57,719</i>	<i>24,713</i>	<i>18,824</i>	<i>995</i>	<i>10,610</i>	<i>25</i>	<i>1</i>	<i>7,674</i>	<i>424</i>	<i>3</i>
<i>ISLAND OF MAURITIUS - Rural</i>	<i>194,572</i>	<i>19,342</i>	<i>4,123</i>	<i>1,710</i>	<i>280</i>	<i>1,178</i>	<i>4</i>	<i>1</i>	<i>102,950</i>	<i>35,402</i>	<i>12,733</i>	<i>1,896</i>	<i>9,622</i>	<i>48</i>	<i>2</i>	<i>5,172</i>	<i>107</i>	<i>2</i>
<b>PORT LOUIS DISTRICT-Wholly Urban</b>	<b>29,277</b>	<b>1,149</b>	<b>428</b>	<b>768</b>	<b>18</b>	<b>262</b>	<b>1</b>	<b>0</b>	<b>12,724</b>	<b>4,817</b>	<b>4,476</b>	<b>303</b>	<b>3,172</b>	<b>19</b>	<b>0</b>	<b>1,061</b>	<b>79</b>	<b>0</b>
Town of Port Louis-Ward 1-East (West in B/R)	0	0	0	0	0	0	0	0	0	0	0	0	0	0	0	0	0	0
Town of Port Louis-Ward 2-North (South in Moka & West in B/R)	2,229	95	37	55	5	26	0	0	883	485	340	8	191	0	0	47	57	0
Town of Port Louis-Ward 3	3,671	238	103	135	3	39	1	0	1,643	570	303	39	427	1	0	166	3	0
Town of Port Louis-Ward 4	4,717	151	55	105	3	28	0	0	2,030	793	775	45	431	14	0	272	15	0
Town of Port Louis-Ward 5	4,743	88	13	141	3	19	0	0	2,175	610	896	65	549	0	0	184	0	0
Town of Port Louis-Ward 6	4,206	74	45	104	2	40	0	0	1,583	688	728	89	627	1	0	222	3	0
Town of Port Louis-Ward 7	5,006	255	103	96	2	42	0	0	2,410	941	546	47	430	3	0	131	0	0
Town of Port Louis-Ward 8	4,705	248	72	132	0	68	0	0	2,000	730	888	10	517	0	0	39	1	0
Town of B-Bassin/R-Hill-Ward 6-North (South in P/W)	0	0	0	0	0	0	0	0	0	0	0	0	0	0	0	0	0	0
<b>PAMPLEMOUSSES DISTRICT-Wholly Rural</b>	<b>38,499</b>	<b>4,222</b>	<b>859</b>	<b>478</b>	<b>7</b>	<b>247</b>	<b>1</b>	<b>0</b>	<b>20,279</b>	<b>6,914</b>	<b>2,337</b>	<b>122</b>	<b>1,811</b>	<b>29</b>	<b>0</b>	<b>1,180</b>	<b>13</b>	<b>0</b>
Arsenal VCA	1,000	65	10	1	0	4	0	0	675	160	39	0	31	0	0	15	0	0
Baie du Tombeau VCA	3,671	379	58	207	2	44	1	0	1,567	413	543	19	253	21	0	164	0	0
Calebasses VCA	1,470	219	28	3	1	12	0	0	753	279	75	4	60	0	0	36	0	0
Congomah VCA	536	57	19	0	0	2	0	0	330	99	9	2	18	0	0	0	0	0
Crève Coeur VCA	808	119	32	4	1	4	0	0	427	173	22	1	20	0	0	5	0	0
D'Épinay VCA	1,645	399	15	1	0	15	0	0	914	150	29	0	53	0	0	69	0	0
Fond du Sac VCA	1,582	120	38	2	0	3	0	0	877	401	57	2	46	1	0	35	0	0
Grand Baie VCA-West (East in R/R)	625	36	5	10	0	1	0	0	329	66	49	12	15	0	0	102	0	0
Le Hochet VCA	3,886	294	72	24	0	18	0	0	2,085	867	258	11	196	1	0	60	0	0
Long Mountain VCA	1,961	288	73	15	0	6	0	0	1,014	379	86	0	74	0	0	23	3	0
Mapou VCA-South (North in R/R)	99	18	8	2	0	1	0	0	43	21	1	0	4	0	0	1	0	0
Morcellement St André VCA	1,597	180	33	1	0	4	0	0	948	287	45	4	53	0	0	42	0	0
Notre Dame VCA	1,333	168	58	20	0	7	0	0	600	256	137	2	34	1	0	50	0	0
Pamplemousses VCA	2,721	323	68	21	0	15	0	0	1,297	569	169	12	138	0	0	108	1	0
Piton VCA -West (East in R/R)	426	17	6	0	0	2	0	0	168	134	65	0	26	0	0	6	2	0
Plaine des Papayes VCA	2,172	328	55	1	0	14	0	0	1,218	360	54	2	99	0	0	40	1	0
Pointe aux Piments VCA	1,964	214	39	6	0	8	0	0	1,146	257	154	0	88	1	0	51	0	0
Terre Rouge VCA	3,196	434	88	6	0	38	0	0	1,659	488	115	23	174	3	0	168	0	0
Triolet VCA	6,405	440	135	23	2	45	0	0	3,512	1,359	333	17	383	1	0	149	6	0
Trou aux Biches VCA	650	54	4	4	1	3	0	0	383	38	78	6	29	0	0	50	0	0
Villebague VCA-West (East in R/R & South in Flacq)	752	70	15	127	0	1	0	0	334	158	19	5	17	0	0	6	0	0
<b>R. DU REMPART DISTRICT-Wholly Rural</b>	<b>30,959</b>	<b>2,583</b>	<b>530</b>	<b>142</b>	<b>130</b>	<b>182</b>	<b>0</b>	<b>1</b>	<b>17,669</b>	<b>4,993</b>	<b>1,617</b>	<b>330</b>	<b>1,585</b>	<b>4</b>	<b>0</b>	<b>1,185</b>	<b>8</b>	<b>0</b>
Amaury VCA-North (South in Flacq District)	757	37	9	3	0	3	0	0	395	214	26	4	51	0	0	14	1	0
Amitié-Gokhoola VCA-East (West in Pamp)	618	88	10	0	0	6	0	0	384	93	12	2	18	0	0	5	0	0
Belle Vue Maurel VCA-South (North in Pamp)	1,200	55	22	2	0	6	0	0	760	232	23	2	61	0	0	37	0	0
Cap Malheureux VCA	1,691	142	8	6	1	11	0	0	967	189	162	16	123	0	0	66	0	0
Cottage VCA	1,299	90	18	0	0	5	0	0	707	307	67	13	75	0	0	17	0	0
Espérance Trébuchet VCA	632	54	12	0	0	0	0	0	332	127	57	6	37	0	0	7	0	0
Goodlands VCA	5,697	546	80	19	123	32	0	1	3,128	881	254	150	322	0	0	159	2	0



Table HDU02 - Housing units by geographical location, type of building in which located, ownership and mortgage status - 2022 Housing Census

Country, Districts, Municipal Wards or Village Council Areas	Total	Ownership																		
		Mortgaged								Private								Mortgage status not known	Public	Not stated
		Detached housing units	Semi – detached housing units	Block of flats with three or more housing units	Building crudely subdivided into smaller housing units	Housing units in partly residential buildings	Improvised housing units	Other	Detached housing units	Semi – detached housing units	Block of flats with three or more housing units	Building crudely subdivided into smaller housing units	Housing units in partly residential buildings	Improvised housing units	Other					
Grand Baie VCA- East (West in Pamp)	2,921	155	39	39	1	20	0	0	1,504	363	408	43	186	1	0	162	0	0		
Grand Gaube VCA	2,298	107	27	1	0	5	0	0	1,355	482	160	4	75	1	0	81	0	0		
Mapou VCA-North (South in Pamp)	348	27	1	9	0	0	0	0	204	17	76	6	8	0	0	0	0	0		
Petit Raffray VCA	2,720	587	114	1	1	33	0	0	1,444	326	32	14	93	0	0	75	0	0		
Piton VCA- East (West in Pamp)	976	55	75	6	0	0	0	0	597	198	2	4	35	0	0	4	0	0		
Plaines des Roches VCA-North (South in Flacq)	1,030	99	25	4	0	3	0	0	667	160	19	4	42	0	0	7	0	0		
Poudre d'Or Hamlet VCA	715	97	10	0	0	5	0	0	422	118	21	0	23	0	0	17	2	0		
Poudre d'Or VCA	1,062	32	14	3	0	2	0	0	632	243	76	6	48	0	0	6	0	0		
Rivière du Rempart VCA	2,881	140	34	5	2	14	0	0	1,851	481	86	40	195	2	0	31	0	0		
Roche Terre VCA	932	63	7	5	1	8	0	0	543	165	50	11	61	0	0	18	0	0		
Roches Noires VCA-North (South in Flacq)	1,900	89	9	35	0	10	0	0	1,126	146	38	0	49	0	0	395	3	0		
The Vale VCA	1,244	110	16	4	1	19	0	0	633	245	48	5	79	0	0	84	0	0		
Villebague VCA-East (West in Pamp & South in Flacq)	38	10	0	0	0	0	0	0	18	6	0	0	4	0	0	0	0	0		
<b>FLACQ DISTRICT-Wholly Rural</b>	<b>37,106</b>	<b>3,590</b>	<b>777</b>	<b>119</b>	<b>28</b>	<b>193</b>	<b>0</b>	<b>0</b>	<b>21,868</b>	<b>6,279</b>	<b>1,527</b>	<b>459</b>	<b>1,735</b>	<b>5</b>	<b>1</b>	<b>511</b>	<b>14</b>	<b>0</b>		
Amaury VCA-South (North in R/R)	147	4	0	1	0	0	0	0	114	22	3	0	1	0	0	2	0	0		
Bel Air Riv. Sèche VCA	4,712	447	74	6	3	30	0	0	2,745	900	185	35	218	2	0	67	0	0		
Bon Accueil VCA	1,599	94	27	0	0	10	0	0	1,044	265	45	5	98	0	0	11	0	0		
Bramsthan VCA	1,195	172	42	0	1	14	0	0	545	320	27	9	57	0	0	8	0	0		
Brisée Verdrière VCA-South (North in R/R)	2,031	64	6	1	0	3	0	0	1,414	320	70	6	123	0	0	24	0	0		
Camp de Masque Pavé VCA	1,095	60	14	5	2	5	0	0	631	221	64	54	38	0	0	1	0	0		
Camp de Masque VCA	869	135	51	2	2	3	0	0	448	141	26	19	30	0	0	12	0	0		
Camp Ithier VCA	1,318	258	21	1	1	5	0	0	793	157	27	3	43	0	0	9	0	0		
Centre de Flacq VCA	4,245	556	66	7	4	28	0	0	2,374	536	224	41	240	1	0	167	1	0		
Clémencia VCA	491	19	0	2	0	1	0	0	336	24	27	66	15	0	0	1	0	0		
Écroignard VCA	669	113	35	1	0	8	0	0	392	81	1	0	25	0	0	13	0	0		
Grand River South East VCA	539	83	24	2	0	0	0	0	310	79	19	1	18	0	0	3	0	0		
Grande Retraite VCA	702	29	9	1	0	2	0	0	480	112	33	14	22	0	0	0	0	0		
Lalmatie VCA-East (West Moka)	2,777	211	53	5	1	13	0	0	1,643	548	64	6	203	0	0	28	2	0		
Laventure VCA	930	26	7	0	0	2	0	0	732	86	8	30	35	0	0	4	0	0		
Mare la Chau VCA	536	28	13	1	0	1	0	0	310	113	41	4	17	0	0	8	0	0		
Médine Camp de Masque VCA-East (West in Moka)	1,577	225	21	15	0	15	0	0	773	322	102	25	76	0	0	3	0	0		
Montagne Blanche VCA-East (West in Moka)	296	29	7	2	0	3	0	0	149	78	6	0	10	0	0	10	2	0		
Olivia VCA	977	71	21	8	8	4	0	0	559	155	43	77	30	0	0	1	0	0		
Plaines des Roches VCA -South (North in R/R)	73	5	1	0	0	0	0	0	58	7	0	0	0	0	0	2	0	0		
Poste de Flacq VCA	2,215	221	34	44	1	11	0	0	1,252	354	137	17	81	0	1	53	9	0		
Quatre Cocos VCA	1,726	140	25	3	0	4	0	0	1,111	292	56	0	75	1	0	19	0	0		
Quatre Soeurs VCA	785	99	9	0	0	4	0	0	537	93	16	0	25	0	0	2	0	0		
Queen Victoria VCA	771	60	8	0	1	0	0	0	425	195	45	4	20	0	0	13	0	0		
Sébastopol VCA	1,517	151	19	2	1	8	0	0	912	249	63	23	77	1	0	11	0	0		
St Julien d'Hotman VCA-East (West in Moka)	1,061	132	161	3	0	5	0	0	526	156	24	5	29	0	0	20	0	0		
St Julien VCA-East (West in Moka)	649	64	5	0	0	1	0	0	423	90	21	0	30	0	0	15	0	0		
Trou d'Eau Douce VCA	1,604	94	24	7	3	13	0	0	832	363	150	15	99	0	0	4	0	0		

Table HDU02 - Housing units by geographical location, type of building in which located, ownership and mortgage status - 2022 Housing Census

Country, Districts, Municipal Wards or Village Council Areas	Total	Ownership																	
		Mortgaged						Private				Non mortgaged						Public	Not stated
		Detached housing units	Semi – detached housing units	Block of flats with three or more housing units	Building crudely subdivided into smaller housing units	Housing units in partly residential buildings	Improvised housing units	Other	Detached housing units	Semi – detached housing units	Block of flats with three or more housing units	Building crudely subdivided into smaller housing units	Housing units in partly residential buildings	Improvised housing units	Other	Mortgage status not known			
<b>GRAND PORT DISTRICT-Wholly Rural</b>	<b>30,930</b>	<b>3,156</b>	<b>721</b>	<b>277</b>	<b>25</b>	<b>175</b>	<b>0</b>	<b>0</b>	<b>15,181</b>	<b>6,412</b>	<b>2,638</b>	<b>336</b>	<b>1,495</b>	<b>4</b>	<b>1</b>	<b>502</b>	<b>7</b>	<b>0</b>	
Bambous Virieux VCA	388	2	0	0	0	0	0	0	207	122	34	2	18	0	1	1	1	0	
Bananes VCA	202	1	0	0	0	0	0	0	116	42	29	2	9	0	0	3	0	0	
Beau Vallon VCA	1,924	155	26	52	1	12	0	0	695	406	445	3	89	0	0	40	0	0	
Bois des Amourettes VCA	523	1	1	0	0	0	0	0	296	148	58	0	19	0	0	0	0	0	
Camp Carol VCA	585	129	10	3	0	5	0	0	382	23	2	2	11	0	0	18	0	0	
Cluny VCA	395	27	2	3	0	0	0	0	275	58	12	2	12	0	0	4	0	0	
Grand Bel Air VCA	486	42	10	3	2	5	0	0	262	115	28	2	17	0	0	0	0	0	
Grand Sable VCA	544	6	3	2	1	1	0	0	281	114	98	3	35	0	0	0	0	0	
L'Escalier VCA-East (West in Sav)	2,177	124	48	8	0	8	0	0	1,129	597	95	18	131	1	0	18	0	0	
Mahébourg VCA	3,957	177	75	29	6	12	0	0	1,639	1,028	518	59	304	0	0	108	2	0	
Mare d'Albert VCA	1,517	214	76	9	4	11	0	0	650	341	110	18	65	0	0	19	0	0	
Mare Tabac VCA	883	59	34	30	0	2	0	0	550	148	26	0	28	0	0	6	0	0	
New Grove VCA	3,007	643	91	7	0	33	0	0	1,554	403	104	41	111	1	0	19	0	0	
Nouvelle France VCA	2,032	151	23	22	1	18	0	0	1,092	353	186	16	131	0	0	39	0	0	
Old Grand Port VCA	803	21	14	14	0	1	0	0	457	168	87	0	18	0	0	23	0	0	
Petit Bel Air VCA	470	156	5	2	0	5	0	0	213	48	18	0	11	0	0	12	0	0	
Plaine Magnien VCA	2,797	148	52	11	1	5	0	0	1,286	746	300	49	164	0	0	35	0	0	
Rivière des Créoles VCA	891	62	24	5	0	5	0	0	423	237	85	8	35	0	0	7	0	0	
Riv. du Poste VCA-East (West in Sav)	358	9	0	0	0	0	0	0	243	77	15	0	13	0	0	1	0	0	
Rose Belle VCA	3,182	496	42	19	9	30	0	0	1,616	544	171	74	141	2	0	34	4	0	
St Hubert VCA	847	42	47	3	0	0	0	0	478	141	57	31	26	0	0	22	0	0	
Trois Boutiques VCA	1,474	226	38	10	0	6	0	0	694	255	114	6	50	0	0	75	0	0	
Union Park VCA	1,488	265	100	45	0	16	0	0	643	298	46	0	57	0	0	18	0	0	
<b>SAVANNE DISTRICT-Wholly Rural</b>	<b>19,101</b>	<b>1,270</b>	<b>382</b>	<b>92</b>	<b>7</b>	<b>86</b>	<b>2</b>	<b>0</b>	<b>9,308</b>	<b>4,838</b>	<b>1,652</b>	<b>125</b>	<b>1,071</b>	<b>1</b>	<b>0</b>	<b>258</b>	<b>9</b>	<b>0</b>	
Baie du Cap VCA	684	50	17	4	0	5	0	0	348	188	41	1	25	0	0	5	0	0	
Bel Ombre VCA	673	9	3	0	1	0	0	0	369	214	46	9	21	1	0	0	0	0	
Bénarès VCA	564	26	19	0	0	5	0	0	290	124	54	4	33	0	0	9	0	0	
Bois Chéri VCA	994	48	13	5	0	4	0	0	495	254	93	23	57	0	0	2	0	0	
Britannia VCA	440	121	21	0	1	8	0	0	169	83	13	1	11	0	0	8	4	0	
Camp Diable VCA	1,304	108	10	2	0	2	0	0	693	342	54	1	87	0	0	5	0	0	
Chamouny VCA	1,341	104	21	12	0	5	0	0	622	353	143	6	55	0	0	20	0	0	
Chemin Grenier VCA	3,372	78	46	20	0	16	0	0	1,408	965	495	24	233	0	0	87	0	0	
Grand Bois VCA	1,268	87	50	9	0	9	0	0	579	298	109	6	88	0	0	33	0	0	
La Flora VCA	823	44	12	4	1	9	0	0	507	168	32	1	39	0	0	6	0	0	
L'Escalier VCA-West (East in G/P)	3	0	0	0	0	0	0	0	2	0	0	0	0	0	0	1	0	0	
Rivière des Anguilles VCA	1,304	69	52	11	0	4	2	0	621	344	87	6	104	0	0	3	1	0	
Riv. du Poste VCA-West (East in G/P)	244	14	6	0	0	0	0	0	133	72	4	0	11	0	0	4	0	0	
Saint Aubin VCA	316	39	1	2	0	2	0	0	167	64	11	0	22	0	0	8	0	0	
Souillac VCA	1,500	135	24	4	1	3	0	0	684	440	125	6	49	0	0	29	0	0	
Surinam VCA	2,883	188	51	12	0	10	0	0	1,583	617	253	14	144	0	0	11	0	0	
Tyack VCA	1,388	150	36	7	3	4	0	0	638	312	92	23	92	0	0	27	4	0	

Table HDU02 - Housing units by geographical location, type of building in which located, ownership and mortgage status - 2022 Housing Census

Country, Districts, Municipal Wards or Village Council Areas	Total	Ownership																Public	Not stated
		Mortgaged								Private									
		Mortgaged								Non mortgaged									
		Detached housing units	Semi – detached housing units	Block of flats with three or more housing units	Building crudely subdivided into smaller housing units	Housing units in partly residential buildings	Improvised housing units	Other	Detached housing units	Semi – detached housing units	Block of flats with three or more housing units	Building crudely subdivided into smaller housing units	Housing units in partly residential buildings	Improvised housing units	Other	Mortgage status not known			
<b>PLAINES WILHEMS DISTRICT</b>	<b>102,265</b>	<b>8,858</b>	<b>2,780</b>	<b>2,354</b>	<b>79</b>	<b>1,137</b>	<b>1</b>	<b>1</b>	<b>41,426</b>	<b>18,679</b>	<b>12,875</b>	<b>665</b>	<b>6,950</b>	<b>6</b>	<b>0</b>	<b>6,099</b>	<b>352</b>	<b>3</b>	
<i>PLAINES WILHEMS DISTRICT - Urban</i>	<i>100,502</i>	<i>8,609</i>	<i>2,717</i>	<i>2,299</i>	<i>79</i>	<i>1,119</i>	<i>1</i>	<i>1</i>	<i>40,664</i>	<i>18,319</i>	<i>12,808</i>	<i>653</i>	<i>6,851</i>	<i>6</i>	<i>0</i>	<i>6,031</i>	<i>342</i>	<i>3</i>	
<i>Town of B-Bassin/R-Hill</i>	<i>26,922</i>	<i>2,103</i>	<i>606</i>	<i>888</i>	<i>19</i>	<i>296</i>	<i>0</i>	<i>0</i>	<i>11,067</i>	<i>4,574</i>	<i>4,076</i>	<i>142</i>	<i>1,678</i>	<i>2</i>	<i>0</i>	<i>1,259</i>	<i>212</i>	<i>0</i>	
Town of B-Bassin/R-Hill-Ward 1	4,303	265	93	76	6	30	0	0	1,691	930	711	28	293	0	0	177	3	0	
Town of B-Bassin/R-Hill-Ward 2	4,980	308	105	357	3	100	0	0	1,336	749	1,257	26	522	1	0	215	1	0	
Town of B-Bassin/R-Hill-Ward 3	3,697	326	64	68	2	54	0	0	1,641	550	576	14	219	0	0	183	0	0	
Town of B-Bassin/R-Hill-Ward 4 -East (West in B/R)	3,710	504	53	114	4	13	0	0	1,740	618	404	28	148	0	0	70	14	0	
Town of B-Bassin/R-Hill-Ward 5	4,541	257	69	96	2	35	0	0	2,121	698	652	34	252	0	0	324	1	0	
Town of B-Bassin/R-Hill-Ward 6-South (North in P/L)	5,691	443	222	177	2	64	0	0	2,538	1,029	476	12	244	1	0	290	193	0	
<i>Town of Curepipe</i>	<i>21,666</i>	<i>1,530</i>	<i>497</i>	<i>509</i>	<i>24</i>	<i>264</i>	<i>0</i>	<i>0</i>	<i>7,794</i>	<i>3,870</i>	<i>3,831</i>	<i>157</i>	<i>1,893</i>	<i>1</i>	<i>0</i>	<i>1,274</i>	<i>22</i>	<i>0</i>	
Town of Curepipe-Ward 1	4,282	304	104	121	1	59	0	0	1,536	621	913	14	411	0	0	193	5	0	
Town of Curepipe-Ward 2	4,174	247	70	93	14	41	0	0	1,710	707	590	67	320	1	0	313	1	0	
Town of Curepipe-Ward 3-West (East in Moka)	4,516	313	113	90	5	44	0	0	1,702	821	791	40	390	0	0	197	10	0	
Town of Curepipe-Ward 4-(East in Moka)	4,435	353	83	134	3	72	0	0	1,412	706	960	25	440	0	0	246	1	0	
Town of Curepipe-Ward 5	4,259	313	127	71	1	48	0	0	1,434	1,015	577	11	332	0	0	325	5	0	
<i>Town of Q-Bornes</i>	<i>20,682</i>	<i>1,746</i>	<i>602</i>	<i>441</i>	<i>14</i>	<i>216</i>	<i>1</i>	<i>0</i>	<i>8,199</i>	<i>3,851</i>	<i>2,178</i>	<i>130</i>	<i>1,209</i>	<i>1</i>	<i>0</i>	<i>2,070</i>	<i>21</i>	<i>3</i>	
Town of Q-Bornes-Ward 1	3,816	229	109	53	0	25	0	0	1,342	956	462	10	264	0	0	364	2	0	
Town of Q-Bornes-Ward 2	5,384	377	98	182	6	73	0	0	2,019	764	610	21	314	0	0	919	1	0	
Town of Q-Bornes-Ward 3	3,616	258	98	70	3	45	0	0	1,629	640	305	18	197	0	0	350	0	3	
Town of Q-Bornes-Ward 4-East (West in B/R)	3,018	353	96	54	1	31	1	0	1,156	507	414	9	138	1	0	257	0	0	
Town of Q-Bornes Ward 5	4,848	529	201	82	4	42	0	0	2,053	984	387	72	296	0	0	180	18	0	
<i>Town of Vac/Phoenix</i>	<i>31,232</i>	<i>3,230</i>	<i>1,012</i>	<i>461</i>	<i>22</i>	<i>343</i>	<i>0</i>	<i>1</i>	<i>13,604</i>	<i>6,024</i>	<i>2,723</i>	<i>224</i>	<i>2,071</i>	<i>2</i>	<i>0</i>	<i>1,428</i>	<i>87</i>	<i>0</i>	
Town of Vac/Phoenix-Ward 1	5,462	709	380	65	6	81	0	0	2,114	1,059	479	51	395	0	0	122	1	0	
Town of Vac/Phoenix-Ward 2	5,746	412	152	94	7	58	0	1	2,580	1,210	480	61	350	0	0	340	1	0	
Town of Vac/Phoenix-Ward 3	5,330	642	136	70	2	53	0	0	2,446	955	467	11	310	0	0	238	0	0	
Town of Vac/Phoenix-Ward 4	4,562	379	94	70	2	53	0	0	2,136	816	293	26	268	1	0	339	85	0	
Town of Vac/Phoenix-Ward 5	4,054	261	107	90	3	34	0	0	1,708	874	513	48	260	0	0	156	0	0	
Town of Vac/Phoenix-Ward 6-West (East in Moka)	6,078	827	143	72	2	64	0	0	2,620	1,110	491	27	488	1	0	233	0	0	
<i>PLAINES WILHEMS DISTRICT - Rural</i>	<i>1,763</i>	<i>249</i>	<i>63</i>	<i>55</i>	<i>0</i>	<i>18</i>	<i>0</i>	<i>0</i>	<i>762</i>	<i>360</i>	<i>67</i>	<i>12</i>	<i>99</i>	<i>0</i>	<i>0</i>	<i>68</i>	<i>10</i>	<i>0</i>	
Midlands VCA	701	74	12	4	0	8	0	0	335	155	28	12	64	0	0	9	0	0	
Moka VCA-West (East in Moka)	255	48	4	49	0	0	0	0	104	4	9	0	1	0	0	36	0	0	
Seizième Mille VCA	807	127	47	2	0	10	0	0	323	201	30	0	34	0	0	23	10	0	
<b>MOKA DISTRICT</b>	<b>23,908</b>	<b>2,504</b>	<b>588</b>	<b>287</b>	<b>37</b>	<b>206</b>	<b>1</b>	<b>0</b>	<b>11,687</b>	<b>4,331</b>	<b>1,912</b>	<b>279</b>	<b>1,436</b>	<b>3</b>	<b>1</b>	<b>619</b>	<b>17</b>	<b>0</b>	
<i>MOKA DISTRICT - Urban</i>	<i>3,835</i>	<i>496</i>	<i>94</i>	<i>84</i>	<i>3</i>	<i>49</i>	<i>0</i>	<i>0</i>	<i>1,666</i>	<i>644</i>	<i>423</i>	<i>28</i>	<i>223</i>	<i>0</i>	<i>1</i>	<i>124</i>	<i>0</i>	<i>0</i>	
Town of Port-Louis Ward 2-South (North in P/L & West in B/R)	3,306	328	74	82	3	45	0	0	1,471	557	401	26	203	0	1	115	0	0	
Town of Vac /Phoenix-Ward 6-East (West in P/W)	529	168	20	2	0	4	0	0	195	87	22	2	20	0	0	9	0	0	
<i>MOKA DISTRICT - Rural</i>	<i>20,073</i>	<i>2,008</i>	<i>494</i>	<i>203</i>	<i>34</i>	<i>157</i>	<i>1</i>	<i>0</i>	<i>10,021</i>	<i>3,687</i>	<i>1,489</i>	<i>251</i>	<i>1,213</i>	<i>3</i>	<i>0</i>	<i>495</i>	<i>17</i>	<i>0</i>	
Camp Thoreil VCA	548	49	10	0	1	0	0	0	365	72	8	11	29	0	0	3	0	0	
Dagotière VCA	2,071	200	100	42	1	12	1	0	1,134	410	39	6	90	1	0	34	1	0	
Dubreuil VCA-Part (East in Flacq & West in P/W)	719	51	4	12	0	2	0	0	439	85	66	0	48	0	0	11	1	0	
Espérance VCA	517	80	13	6	2	4	0	0	270	61	32	2	26	0	0	21	0	0	
La Laura-Malenga VCA	368	47	8	1	0	1	0	0	261	22	9	2	11	0	0	6	0	0	
L'Avenir VCA	897	226	19	6	8	8	0	0	414	96	13	29	48	0	0	30	0	0	
Médine Camp de Masque VCA -West (East in Flacq)	389	46	4	0	0	1	0	0	235	61	13	4	24	0	0	1	0	0	
Melrose VCA	635	112	13	0	0	5	0	0	358	91	21	0	32	0	0	3	0	0	
Moka VCA-East (West in P/W)	2,814	205	91	58	0	33	0	0	1,161	584	439	10	155	0	0	76	2	0	
Montagne Blanche VCA-West (East in Flacq)	2,141	104	33	15	0	4	0	0	1,068	534	210	2	152	0	0	19	0	0	

Table HDU02 - Housing units by geographical location, type of building in which located, ownership and mortgage status - 2022 Housing Census

Country, Districts, Municipal Wards or Village Council Areas	Total	Ownership																Public	Not stated	
		Mortgaged								Private										Mortgage status not known
		Mortgaged				Private				Non mortgaged										
		Detached housing units	Semi – detached housing units	Block of flats with three or more housing units	Building crudely subdivided into smaller housing units	Housing units in partly residential buildings	Improvised housing units	Other	Detached housing units	Semi – detached housing units	Block of flats with three or more housing units	Building crudely subdivided into smaller housing units	Housing units in partly residential buildings	Improvised housing units	Other					
Nouvelle Decouverte VCA	535	52	12	0	0	1	0	0	308	112	22	3	23	0	0	2	0	0		
Providence VCA	993	129	5	3	0	8	0	0	508	209	24	13	80	0	0	14	0	0		
Quartier Militaire VCA	1,758	114	59	15	2	26	0	0	918	299	145	22	120	1	0	29	8	0		
Ripailles VCA	296	43	6	2	0	2	0	0	165	41	14	0	16	0	0	6	1	0		
St Julien d'Hotman VCA-West (East in Flacq)	29	7	0	0	0	0	0	0	18	1	0	0	1	0	0	2	0	0		
St Pierre VCA	4,720	477	104	40	4	43	0	0	2,117	872	426	105	344	0	0	186	2	0		
Verdun VCA	643	66	13	3	16	7	0	0	282	137	8	42	14	1	0	52	2	0		
<b>BLACK RIVER DISTRICT</b>	<b>23,167</b>	<b>3,256</b>	<b>500</b>	<b>537</b>	<b>50</b>	<b>206</b>	<b>0</b>	<b>0</b>	<b>10,527</b>	<b>2,852</b>	<b>2,523</b>	<b>272</b>	<b>977</b>	<b>2</b>	<b>0</b>	<b>1,431</b>	<b>32</b>	<b>2</b>		
<i>BLACK RIVER DISTRICT - Urban</i>	<i>7,026</i>	<i>992</i>	<i>203</i>	<i>193</i>	<i>1</i>	<i>86</i>	<i>0</i>	<i>0</i>	<i>2,665</i>	<i>933</i>	<i>1,117</i>	<i>11</i>	<i>364</i>	<i>0</i>	<i>0</i>	<i>458</i>	<i>3</i>	<i>0</i>		
Town of B-Bassin/R-Hill-Ward 4-West (East in P/W)	65	39	7	0	0	1	0	0	12	1	0	0	1	0	0	4	0	0		
Town of Port Louis Ward 1- West (East in P/L)	5,654	803	152	178	0	77	0	0	2,112	611	996	6	317	0	0	399	3	0		
Town of Port Louis Ward 2-West (East in P/L & South in Moka)	171	6	6	7	0	0	0	0	89	36	19	0	7	0	0	1	0	0		
Town of Quatre-Bornes-Ward 4-West (East in P/W)	1,136	144	38	8	1	8	0	0	452	285	102	5	39	0	0	54	0	0		
<i>BLACK RIVER DISTRICT - Rural</i>	<i>16,141</i>	<i>2,264</i>	<i>297</i>	<i>344</i>	<i>49</i>	<i>120</i>	<i>0</i>	<i>0</i>	<i>7,862</i>	<i>1,919</i>	<i>1,406</i>	<i>261</i>	<i>613</i>	<i>2</i>	<i>0</i>	<i>973</i>	<i>29</i>	<i>2</i>		
Albion VCA	2,351	666	19	22	13	5	0	0	1,190	147	108	24	34	0	0	123	0	0		
Bambous VCA	4,011	171	78	52	5	20	0	0	1,971	704	585	63	218	1	0	117	26	0		
Cascavelle VCA-West (East in P/W)	811	119	40	10	0	13	0	0	384	141	54	2	44	0	0	4	0	0		
Case Noyale VCA	420	56	8	5	1	2	0	0	236	55	26	9	14	0	0	8	0	0		
Chamarel VCA-West (East in Sav)	186	5	0	0	0	0	0	0	148	20	0	0	8	0	0	5	0	0		
Flic en Flac VCA	1,437	211	23	123	3	18	0	0	496	107	165	2	38	0	0	249	0	2		
Grande Rivière Noire VCA	957	50	7	16	0	3	0	0	533	109	102	26	39	0	0	72	0	0		
Gros Cailloux VCA	1,031	135	7	66	16	10	0	0	576	18	35	78	33	0	0	55	2	0		
La Gaulette VCA	673	61	4	1	3	5	0	0	416	93	37	5	27	0	0	21	0	0		
Le Morne VCA	389	2	0	1	0	0	0	0	313	42	15	0	12	0	0	4	0	0		
Petite Rivière VCA	1,234	238	75	5	5	22	0	0	564	166	65	17	46	1	0	30	0	0		
Richelieu VCA-West (East in P/W)	1,416	182	28	7	1	19	0	0	679	245	84	25	74	0	0	72	0	0		
Tamarin VCA	1,225	368	8	36	2	3	0	0	356	72	130	10	26	0	0	213	1	0		
<b>ISLAND OF RODRIGUES-Wholly Rural</b>	<b>12,932</b>	<b>2,269</b>	<b>75</b>	<b>9</b>	<b>23</b>	<b>142</b>	<b>0</b>	<b>0</b>	<b>9,251</b>	<b>286</b>	<b>35</b>	<b>63</b>	<b>555</b>	<b>2</b>	<b>1</b>	<b>176</b>	<b>45</b>	<b>0</b>		
Region 1	2,280	420	3	0	10	26	0	0	1,656	39	12	11	86	0	0	17	0	0		
Region 2	1,815	217	5	1	0	12	0	0	1,439	37	2	0	94	1	0	7	0	0		
Region 3	2,402	388	16	0	7	23	0	0	1,774	56	3	17	98	0	1	19	0	0		
Region 4	1,895	225	12	1	0	13	0	0	1,478	50	5	14	61	1	0	33	2	0		
Region 5	2,383	579	31	7	1	37	0	0	1,441	38	9	6	113	0	0	79	42	0		
Region 6	2,157	440	8	0	5	31	0	0	1,463	66	4	15	103	0	0	21	1	0		
<b>ISLAND OF AGALÉGA-Wholly Rural</b>	<b>108</b>	<b>0</b>	<b>0</b>	<b>0</b>	<b>0</b>	<b>0</b>	<b>0</b>	<b>0</b>	<b>0</b>	<b>0</b>	<b>0</b>	<b>0</b>	<b>0</b>	<b>0</b>	<b>0</b>	<b>0</b>	<b>108</b>	<b>0</b>		

**Table HDU03 - Housing units by geographical location and occupancy status or type of vacancy - 2022 Housing Census**

Country, Districts, Municipal Wards or Village Council Areas	Total	Type of occupancy or vacancy						
		Housing units used as		Vacant housing units				
		Principal residence <sup>1</sup>	Secondary residence <sup>2</sup>	For rent	For sale	Provided by employer	Under repairs	Other
<b>REPUBLIC OF MAURITIUS</b>	<b>410,221</b>	<b>348,252</b>	<b>5,077</b>	<b>12,482</b>	<b>2,188</b>	<b>522</b>	<b>3,427</b>	<b>38,273</b>
<i>REPUBLIC OF MAURITIUS - Urban</i>	<i>163,060</i>	<i>140,640</i>	<i>473</i>	<i>3,382</i>	<i>878</i>	<i>179</i>	<i>1,382</i>	<i>16,126</i>
<i>REPUBLIC OF MAURITIUS - Rural</i>	<i>247,161</i>	<i>207,612</i>	<i>4,604</i>	<i>9,100</i>	<i>1,310</i>	<i>343</i>	<i>2,045</i>	<i>22,147</i>
<b>ISLAND OF MAURITIUS</b>	<b>395,162</b>	<b>335,212</b>	<b>5,032</b>	<b>12,377</b>	<b>2,179</b>	<b>506</b>	<b>3,363</b>	<b>36,493</b>
<i>ISLAND OF MAURITIUS - Urban</i>	<i>163,060</i>	<i>140,640</i>	<i>473</i>	<i>3,382</i>	<i>878</i>	<i>179</i>	<i>1,382</i>	<i>16,126</i>
<i>ISLAND OF MAURITIUS - Rural</i>	<i>232,102</i>	<i>194,572</i>	<i>4,559</i>	<i>8,995</i>	<i>1,301</i>	<i>327</i>	<i>1,981</i>	<i>20,367</i>
<b>PORT LOUIS DISTRICT-Wholly Urban</b>	<b>33,837</b>	<b>29,277</b>	<b>65</b>	<b>778</b>	<b>172</b>	<b>11</b>	<b>341</b>	<b>3,193</b>
Town of Port Louis-Ward 1-East (West in B/R)	0	0	0	0	0	0	0	0
Town of Port Louis-Ward 2-North (South in Moka & West in B/R)	2,554	2,229	0	60	10	0	46	209
Town of Port Louis-Ward 3	4,318	3,671	1	124	36	2	28	456
Town of Port Louis-Ward 4	5,864	4,717	9	233	38	3	60	804
Town of Port Louis-Ward 5	5,374	4,743	16	82	20	1	52	460
Town of Port Louis-Ward 6	4,989	4,206	17	157	24	3	67	515
Town of Port Louis-Ward 7	5,546	5,006	14	92	20	0	35	379
Town of Port Louis-Ward 8	5,192	4,705	8	30	24	2	53	370
Town of B-Bassin/R-Hill-Ward 6-North (South in P/W)	0	0	0	0	0	0	0	0
<b>PAMPLEMOUSSES DISTRICT-Wholly Rural</b>	<b>45,849</b>	<b>38,499</b>	<b>585</b>	<b>1,915</b>	<b>200</b>	<b>43</b>	<b>458</b>	<b>4,149</b>
Arsenal VCA	1,195	1,000	2	70	7	1	16	99
Baie du Tombeau VCA	4,634	3,671	83	99	38	6	53	684
Calebasses VCA	1,630	1,470	10	23	4	0	8	115
Congomah VCA	585	536	2	2	4	1	6	34
Crève Coeur VCA	849	808	3	7	2	1	2	26
D'Épinay VCA	1,774	1,645	2	10	1	0	8	108
Fond du Sac VCA	1,766	1,582	4	16	2	3	10	149
Grand Baie VCA-West (East in R/R)	1,981	625	220	663	26	1	63	383
Le Hochet VCA	4,423	3,886	28	57	34	5	34	379

<sup>1</sup> Includes housing units whose occupants were absent at the Housing Census.

<sup>2</sup> A housing unit kept for seasonal occupation by the owner's household or friends and relatives has been considered as a secondary residence even if it was unoccupied at the Housing Census.

**Table HDU03 - Housing units by geographical location and occupancy status or type of vacancy - 2022 Housing Census**

Country, Districts, Municipal Wards or Village Council Areas	Total	Type of occupancy or vacancy						
		Housing units used as		Vacant housing units				
		Principal residence <sup>1</sup>	Secondary residence <sup>2</sup>	For rent	For sale	Provided by employer	Under repairs	Other
Long Mountain VCA	2,147	1,961	8	24	4	1	10	139
Mapou VCA-South (North in R/R)	103	99	0	1	1	0	0	2
Morcellement St André VCA	1,746	1,597	0	8	1	9	8	123
Notre Dame VCA	1,444	1,333	7	11	1	0	17	75
Pamplemousses VCA	3,000	2,721	8	33	21	1	22	194
Piton VCA -West (East in R/R)	472	426	0	10	0	3	6	27
Plaine des Papayes VCA	2,417	2,172	1	9	7	2	13	213
Pointe aux Piments VCA	2,317	1,964	94	156	14	0	41	48
Terre Rouge VCA	3,442	3,196	11	17	3	3	20	192
Triolet VCA	7,125	6,405	18	86	13	5	49	549
Trou aux Biches VCA	1,955	650	81	602	10	1	64	547
Villebague VCA-West (East in R/R & South in Flacq)	844	752	3	11	7	0	8	63
<b>R. DU REMPART DISTRICT-Wholly Rural</b>	<b>39,507</b>	<b>30,959</b>	<b>1,135</b>	<b>2,597</b>	<b>281</b>	<b>29</b>	<b>301</b>	<b>4,205</b>
Amaury VCA-North (South in Flacq District )	835	757	0	3	0	0	4	71
Amitié-Gokhoola VCA-East (West in Pamp)	654	618	1	3	0	0	1	31
Belle Vue Maurel VCA-South (North in Pamp)	1,331	1,200	1	32	3	2	7	86
Cap Malheureux VCA	2,956	1,691	167	436	46	10	54	552
Cottage VCA	1,465	1,299	6	10	3	1	7	139
Espérance Trébuchet VCA	686	632	0	10	0	0	2	42
Goodlands VCA	6,517	5,697	12	112	18	4	16	658
Grand Baie VCA- East (West in Pamp)	6,209	2,921	624	1,456	127	2	80	999
Grand Gaube VCA	3,066	2,298	106	112	41	2	23	484
Mapou VCA-North (South in Pamp)	383	348	0	20	2	0	2	11
Petit Raffray VCA	3,098	2,720	62	20	7	0	25	264
Piton VCA- East (West in Pamp)	1,100	976	12	24	14	0	5	69
Plaines des Roches VCA-North (South in Flacq)	1,100	1,030	1	2	0	0	2	65
Poudre d'Or Hamlet VCA	800	715	2	2	1	0	2	78
Poudre d'Or VCA	1,132	1,062	0	4	3	0	4	59
Rivière du Rempart VCA	3,150	2,881	8	21	3	0	34	203

<sup>1</sup> Includes housing units whose occupants were absent at the Housing Census.

<sup>2</sup> A housing unit kept for seasonal occupation by the owner's household or friends and relatives has been considered as a secondary residence even if it was unoccupied at the Housing Census.

**Table HDU03 - Housing units by geographical location and occupancy status or type of vacancy - 2022 Housing Census**

Country, Districts, Municipal Wards or Village Council Areas	Total	Type of occupancy or vacancy						
		Housing units used as		Vacant housing units				
		Principal residence <sup>1</sup>	Secondary residence <sup>2</sup>	For rent	For sale	Provided by employer	Under repairs	Other
Roche Terre VCA	1,039	932	0	14	7	0	7	79
Roches Noires VCA-North (South in Flacq)	2,186	1,900	129	87	2	7	11	50
The Vale VCA	1,754	1,244	4	228	4	1	11	262
Villebague VCA-East (West in Pamp & South in Flacq)	46	38	0	1	0	0	4	3
<b>FLACQ DISTRICT-Wholly Rural</b>	<b>41,330</b>	<b>37,106</b>	<b>521</b>	<b>484</b>	<b>87</b>	<b>76</b>	<b>312</b>	<b>2,744</b>
Amaury VCA-South (North in R/R)	161	147	0	0	0	0	0	14
Bel Air Riv. Sèche VCA	5,121	4,712	20	46	17	0	77	249
Bon Accueil VCA	1,742	1,599	2	8	3	0	7	123
Bramsthan VCA	1,317	1,195	20	11	1	0	6	84
Brisée Verdière VCA-South (North in R/R)	2,210	2,031	6	7	6	0	22	138
Camp de Masque Pavé VCA	1,162	1,095	2	4	1	1	3	56
Camp de Masque VCA	957	869	0	3	0	0	9	76
Camp Ithier VCA	1,453	1,318	37	5	1	0	6	86
Centre de Flacq VCA	4,751	4,245	21	75	10	2	27	371
Clémencia VCA	527	491	0	0	0	0	1	35
Écroignard VCA	743	669	3	1	0	0	7	63
Grand River South East VCA	598	539	2	3	2	1	13	38
Grande Retraite VCA	760	702	2	26	0	2	1	27
Lalmatie VCA-East (West Moka)	3,020	2,777	8	8	2	0	10	215
Laventure VCA	984	930	2	16	1	2	12	21
Mare la Chaux VCA	599	536	1	2	1	0	1	58
Médine Camp de Masque VCA-East (West in Moka)	1,725	1,577	12	14	2	0	5	115
Montagne Blanche VCA-East (West in Moka)	315	296	0	1	0	2	0	16
Olivia VCA	1,050	977	2	17	7	1	8	38
Plaines des Roches VCA -South (North in R/R)	81	73	0	0	0	0	0	8
Poste de Flacq VCA	2,758	2,215	212	134	3	15	47	132
Quatre Cocos VCA	1,962	1,726	15	15	4	0	17	185
Quatre Soeurs VCA	857	785	6	1	0	0	0	65
Queen Victoria VCA	847	771	0	19	0	2	4	51
Roches Noires VCA-South (North in R/R)	1	0	0	0	0	0	0	1

<sup>1</sup> Includes housing units whose occupants were absent at the Housing Census.

<sup>2</sup> A housing unit kept for seasonal occupation by the owner's household or friends and relatives has been considered as a secondary residence even if it was unoccupied at the Housing Census.

**Table HDU03 - Housing units by geographical location and occupancy status or type of vacancy - 2022 Housing Census**

Country, Districts, Municipal Wards or Village Council Areas	Total	Type of occupancy or vacancy						
		Housing units used as		Vacant housing units				
		Principal residence <sup>1</sup>	Secondary residence <sup>2</sup>	For rent	For sale	Provided by employer	Under repairs	Other
Sébastopol VCA	1,631	1,517	16	5	15	0	3	75
St Julien d'Hotman VCA-East (West in Moka)	1,256	1,061	0	11	3	0	4	177
St Julien VCA-East (West in Moka)	739	649	0	2	3	48	0	37
Trou d'Eau Douce VCA	2,003	1,604	132	50	5	0	22	190
<b>GRAND PORT DISTRICT-Wholly Rural</b>	<b>34,931</b>	<b>30,930</b>	<b>306</b>	<b>499</b>	<b>363</b>	<b>38</b>	<b>259</b>	<b>2,536</b>
Bambous Virieux VCA	427	388	6	1	2	1	6	23
Bananes VCA	218	202	0	12	0	0	0	4
Beau Vallon VCA	2,699	1,924	254	143	16	0	12	350
Bois des Amourettes VCA	576	523	6	1	0	1	5	40
Camp Carol VCA	676	585	1	38	0	0	5	47
Cluny VCA	418	395	0	0	1	0	6	16
Grand Bel Air VCA	535	486	1	1	1	0	2	44
Grand Sable VCA	590	544	2	2	1	1	5	35
L'Escalier VCA-East (West in Sav)	2,351	2,177	1	35	10	0	17	111
Mahébourg VCA	4,535	3,957	5	68	5	8	35	457
Mare d'Albert VCA	1,646	1,517	0	14	6	3	6	100
Mare Tabac VCA	1,242	883	5	7	271	2	10	64
New Grove VCA	3,326	3,007	4	52	20	4	34	205
Nouvelle France VCA	2,189	2,032	1	6	0	1	11	138
Old Grand Port VCA	890	803	2	0	0	0	3	82
Petit Bel Air VCA	517	470	0	3	0	1	17	26
Plaine Magnien VCA	3,086	2,797	9	10	4	0	41	225
Rivière des Créoles VCA	961	891	4	3	2	0	2	59
Riv. du Poste VCA-East (West in Sav)	390	358	0	1	0	0	0	31
Rose Belle VCA	3,502	3,182	1	55	19	9	25	211
St Hubert VCA	968	847	0	1	1	0	1	118
Trois Boutiques VCA	1,584	1,474	2	22	2	5	6	73
Union Park VCA	1,605	1,488	2	24	2	2	10	77

<sup>1</sup> Includes housing units whose occupants were absent at the Housing Census.

<sup>2</sup> A housing unit kept for seasonal occupation by the owner's household or friends and relatives has been considered as a secondary residence even if it was unoccupied at the Housing Census.



**Table HDU03 - Housing units by geographical location and occupancy status or type of vacancy - 2022 Housing Census**

Country, Districts, Municipal Wards or Village Council Areas	Total	Type of occupancy or vacancy						
		Housing units used as		Vacant housing units				
		Principal residence <sup>1</sup>	Secondary residence <sup>2</sup>	For rent	For sale	Provided by employer	Under repairs	Other
<b>SAVANNE DISTRICT-Wholly Rural</b>	<b>21,406</b>	<b>19,101</b>	<b>211</b>	<b>347</b>	<b>213</b>	<b>16</b>	<b>192</b>	<b>1,326</b>
Baie du Cap VCA	759	684	4	4	0	0	0	67
Bel Ombre VCA	938	673	12	17	146	0	14	76
Bénarès VCA	601	564	3	0	1	0	6	27
Bois Chéri VCA	1,088	994	11	2	2	0	5	74
Britannia VCA	479	440	0	7	2	3	7	20
Camp Diable VCA	1,399	1,304	0	14	3	0	12	66
Chamouny VCA	1,476	1,341	5	1	0	0	5	124
Chemin Grenier VCA	3,727	3,372	14	64	10	2	25	240
Grand Bois VCA	1,379	1,268	2	12	2	2	4	89
La Flora VCA	893	823	0	3	0	3	7	57
L'Escalier VCA-West (East in G/P)	5	3	0	0	0	0	0	2
Rivière des Anguilles VCA	1,449	1,304	4	12	5	0	6	118
Riv. du Poste VCA-West (East in G/P)	264	244	0	7	2	0	0	11
Saint Aubin VCA	348	316	0	3	0	1	0	28
Souillac VCA	1,775	1,500	0	42	29	5	32	167
Surinam VCA	3,314	2,883	150	145	11	0	56	69
Tyack VCA	1,512	1,388	6	14	0	0	13	91
<b>PLAINES WILHEMS DISTRICT</b>	<b>118,446</b>	<b>102,265</b>	<b>320</b>	<b>2,394</b>	<b>589</b>	<b>158</b>	<b>941</b>	<b>11,779</b>
<i>PLAINES WILHEMS DISTRICT - Urban</i>	<i>116,419</i>	<i>100,502</i>	<i>317</i>	<i>2,385</i>	<i>587</i>	<i>157</i>	<i>934</i>	<i>11,537</i>
<i>Town of B-Bassin/R-Hill</i>	<i>31,746</i>	<i>26,922</i>	<i>97</i>	<i>680</i>	<i>218</i>	<i>67</i>	<i>231</i>	<i>3,531</i>
Town of B-Bassin/R-Hill-Ward 1	4,818	4,303	12	77	15	2	29	380
Town of B-Bassin/R-Hill-Ward 2	5,544	4,980	5	49	17	1	38	454
Town of B-Bassin/R-Hill-Ward 3	4,708	3,697	21	123	47	4	46	770
Town of B-Bassin/R-Hill-Ward 4 -East (West in B/R)	4,233	3,710	3	53	7	4	12	444
Town of B-Bassin/R-Hill-Ward 5	5,818	4,541	44	209	56	9	38	921
Town of B-Bassin/R-Hill-Ward 6-South (North in P/L)	6,625	5,691	12	169	76	47	68	562

<sup>1</sup> Includes housing units whose occupants were absent at the Housing Census.

<sup>2</sup> A housing unit kept for seasonal occupation by the owner's household or friends and relatives has been considered as a secondary residence even if it was unoccupied at the Housing Census.

**Table HDU03 - Housing units by geographical location and occupancy status or type of vacancy - 2022 Housing Census**

Country, Districts, Municipal Wards or Village Council Areas	Total	Type of occupancy or vacancy						
		Housing units used as		Vacant housing units				
		Principal residence <sup>1</sup>	Secondary residence <sup>2</sup>	For rent	For sale	Provided by employer	Under repairs	Other
<i>Town of Curepipe</i>	25,176	21,666	74	479	124	34	281	2,518
Town of Curepipe-Ward 1	4,962	4,282	28	57	39	7	45	504
Town of Curepipe-Ward 2	4,996	4,174	18	123	24	0	35	622
Town of Curepipe-Ward 3-West (East in Moka)	5,088	4,516	10	74	9	5	43	431
Town of Curepipe-Ward 4(East in Moka)	5,206	4,435	11	95	31	16	77	541
Town of Curepipe-Ward 5	4,924	4,259	7	130	21	6	81	420
<i>Town of Q-Bornes</i>	24,449	20,682	78	809	128	24	202	2,526
Town of Q-Bornes-Ward 1	4,481	3,816	12	108	11	8	74	452
Town of Q-Bornes-Ward 2	6,880	5,384	36	396	35	7	48	974
Town of Q-Bornes-Ward 3	4,321	3,616	15	152	46	1	32	459
Town of Q-Bornes-Ward 4-East (West in B/R)	3,369	3,018	5	27	7	6	12	294
Town of Q-Bornes Ward 5	5,398	4,848	10	126	29	2	36	347
<i>Town of Vac/Phoenix</i>	35,048	31,232	68	417	117	32	220	2,962
Town of Vac/Phoenix-Ward 1	5,981	5,462	12	36	1	1	29	440
Town of Vac/Phoenix-Ward 2	6,423	5,746	21	86	34	4	39	493
Town of Vac/Phoenix-Ward 3	5,991	5,330	6	90	16	7	44	498
Town of Vac/Phoenix-Ward 4	5,386	4,562	11	95	42	7	31	638
Town of Vac/Phoenix-Ward 5	4,514	4,054	10	70	18	3	34	325
Town of Vac/Phoenix-Ward 6-West (East in Moka)	6,753	6,078	8	40	6	10	43	568
<i>PLAINES WILHEMS DISTRICT - Rural</i>	2,027	1,763	3	9	2	1	7	242
Midlands VCA	750	701	0	3	0	0	0	46
Moka VCA-West (East in Moka)	372	255	0	4	2	0	0	111
Seizième Mille VCA	905	807	3	2	0	1	7	85
<b>MOKA DISTRICT</b>	<b>27,319</b>	<b>23,908</b>	<b>66</b>	<b>279</b>	<b>89</b>	<b>21</b>	<b>224</b>	<b>2,732</b>
<i>MOKA DISTRICT - Urban</i>	4,544	3,835	13	41	39	3	39	574
Town of Port-Louis Ward 2-South (North in P/L & West in B/R)	3,667	3,306	8	30	25	1	15	282
Town of Vac /Phoenix-Ward 6-East (West in P/W)	877	529	5	11	14	2	24	292

<sup>1</sup> Includes housing units whose occupants were absent at the Housing Census.

<sup>2</sup> A housing unit kept for seasonal occupation by the owner's household or friends and relatives has been considered as a secondary residence even if it was unoccupied at the Housing Census.

**Table HDU03 - Housing units by geographical location and occupancy status or type of vacancy - 2022 Housing Census**

Country, Districts, Municipal Wards or Village Council Areas	Total	Type of occupancy or vacancy						
		Housing units used as		Vacant housing units				
		Principal residence <sup>1</sup>	Secondary residence <sup>2</sup>	For rent	For sale	Provided by employer	Under repairs	Other
<i>MOKA DISTRICT - Rural</i>	22,775	20,073	53	238	50	18	185	2,158
Camp Thorel VCA	594	548	3	2	1	0	2	38
Dagotière VCA	2,862	2,071	6	26	9	0	19	731
Dubreuil VCA-Part (East in Flacq & West in P/W)	779	719	0	9	3	0	13	35
Espérance VCA	538	517	0	1	0	0	0	20
La Laura-Malenga VCA	404	368	0	5	6	0	5	20
L'Avenir VCA	975	897	3	5	1	0	2	67
Médine Camp de Masque VCA -West (East in Flacq)	425	389	0	3	0	0	2	31
Melrose VCA	691	635	2	24	0	1	4	25
Moka VCA-East (West in P/W)	3,359	2,814	16	67	16	0	29	417
Montagne Blanche VCA-West (East in Flacq)	2,312	2,141	8	19	6	3	13	122
Nouvelle Decouverte VCA	579	535	0	0	0	0	8	36
Providence VCA	1,070	993	3	10	0	0	3	61
Quartier Militaire VCA	1,911	1,758	1	18	1	1	25	107
Ripailles VCA	333	296	2	3	1	9	19	3
St Julien d'Hotman VCA-West (East in Flacq)	32	29	0	0	0	0	1	2
St Pierre VCA	5,226	4,720	9	45	6	3	39	404
Verdun VCA	685	643	0	1	0	1	1	39
<b>BLACK RIVER DISTRICT</b>	<b>32,537</b>	<b>23,167</b>	<b>1,823</b>	<b>3,084</b>	<b>185</b>	<b>114</b>	<b>335</b>	<b>3,829</b>
<i>BLACK RIVER DISTRICT - Urban</i>	8,260	7,026	78	178	80	8	68	822
Town of B-Bassin/R-Hill-Ward 4-West (East in P/W)	76	65	0	0	2	0	0	9
Town of Port Louis Ward 1- West (East in P/L)	6,683	5,654	71	141	78	7	57	675
Town of Port Louis Ward 2-West (East in P/L & South in Moka)	204	171	1	4	0	1	0	27
Town of Quatre-Bornes-Ward 4-West (East in P/W)	1,297	1,136	6	33	0	0	11	111

<sup>1</sup> Includes housing units whose occupants were absent at the Housing Census.

<sup>2</sup> A housing unit kept for seasonal occupation by the owner's household or friends and relatives has been considered as a secondary residence even if it was unoccupied at the Housing Census.

**Table HDU03 - Housing units by geographical location and occupancy status or type of vacancy - 2022 Housing Census**

Country, Districts, Municipal Wards or Village Council Areas	Total	Type of occupancy or vacancy						
		Housing units used as		Vacant housing units				
		Principal residence <sup>1</sup>	Secondary residence <sup>2</sup>	For rent	For sale	Provided by employer	Under repairs	Other
<i>BLACK RIVER DISTRICT - Rural</i>	24,277	16,141	1,745	2,906	105	106	267	3,007
Albion VCA	3,214	2,351	419	151	19	1	27	246
Bambous VCA	4,466	4,011	21	45	10	1	31	347
Cascavelle VCA-West (East in P/W)	935	811	18	19	0	0	9	78
Case Noyale VCA	508	420	0	7	0	0	6	75
Chamarel VCA-West (East in Sav)	210	186	1	8	0	0	8	7
Flic en Flac VCA	5,754	1,437	907	2,201	53	43	112	1,001
Grande Rivière Noire VCA	1,545	957	56	158	11	39	4	320
Gros Cailloux VCA	1,167	1,031	15	7	1	11	5	97
La Gaulette VCA	993	673	19	146	3	1	29	122
Le Morne VCA	477	389	0	35	0	0	3	50
Petite Rivière VCA	1,303	1,234	19	1	1	0	8	40
Richelieu VCA-West (East in P/W)	1,566	1,416	8	10	0	0	12	120
Tamarin VCA	2,139	1,225	262	118	7	10	13	504
<b>ISLAND OF RODRIGUES-Wholly Rural</b>	<b>14,942</b>	<b>12,932</b>	<b>45</b>	<b>105</b>	<b>9</b>	<b>16</b>	<b>64</b>	<b>1,771</b>
Region 1	2,641	2,280	16	24	4	6	24	287
Region 2	2,135	1,815	7	5	0	0	12	296
Region 3	2,689	2,402	3	26	1	1	5	251
Region 4	2,236	1,895	6	11	2	4	8	310
Region 5	2,783	2,383	0	30	2	5	8	355
Region 6	2,458	2,157	13	9	0	0	7	272
<b>ISLAND OF AGALÉGA-Wholly Rural</b>	<b>117</b>	<b>108</b>	<b>0</b>	<b>0</b>	<b>0</b>	<b>0</b>	<b>0</b>	<b>9</b>

<sup>1</sup> Includes housing units whose occupants were absent at the Housing Census.

<sup>2</sup> A housing unit kept for seasonal occupation by the owner's household or friends and relatives has been considered as a secondary residence even if it was unoccupied at the Housing Census.

Table HDU04 - Housing units occupied by private households<sup>1</sup>, households and population by geographical location and type of water supply - 2022 Housing Census

Country, Districts, Municipal Wards or Village Council Areas	Total	Type of water supply						
		Piped water			Tank-wagon	Well / River	Rain water	Other
		Inside housing unit	Outside, on premises	Outside, public fountain				
<b>REPUBLIC OF MAURITIUS</b>								
<b>Occupied housing units</b>	<b>348,252</b>	<b>332,402</b>	<b>14,879</b>	<b>90</b>	<b>79</b>	<b>54</b>	<b>60</b>	<b>688</b>
<b>Households</b>	<b>367,870</b>	<b>351,158</b>	<b>15,703</b>	<b>90</b>	<b>88</b>	<b>55</b>	<b>60</b>	<b>716</b>
<b>Population</b>	<b>1,202,192</b>	<b>1,146,755</b>	<b>52,111</b>	<b>290</b>	<b>358</b>	<b>195</b>	<b>143</b>	<b>2,340</b>
<i>REPUBLIC OF MAURITIUS - Urban</i>								
<i>Occupied housing units</i>	<i>140,640</i>	<i>133,915</i>	<i>6,580</i>	<i>4</i>	<i>28</i>	<i>7</i>	<i>3</i>	<i>103</i>
<i>Households</i>	<i>146,692</i>	<i>139,552</i>	<i>6,983</i>	<i>4</i>	<i>36</i>	<i>8</i>	<i>3</i>	<i>106</i>
<i>Population</i>	<i>465,158</i>	<i>441,323</i>	<i>23,243</i>	<i>14</i>	<i>176</i>	<i>34</i>	<i>7</i>	<i>361</i>
<i>REPUBLIC OF MAURITIUS - Rural</i>								
<i>Occupied housing units</i>	<i>207,612</i>	<i>198,487</i>	<i>8,299</i>	<i>86</i>	<i>51</i>	<i>47</i>	<i>57</i>	<i>585</i>
<i>Households</i>	<i>221,178</i>	<i>211,606</i>	<i>8,720</i>	<i>86</i>	<i>52</i>	<i>47</i>	<i>57</i>	<i>610</i>
<i>Population</i>	<i>737,034</i>	<i>705,432</i>	<i>28,868</i>	<i>276</i>	<i>182</i>	<i>161</i>	<i>136</i>	<i>1,979</i>
<b>ISLAND OF MAURITIUS</b>								
<b>Occupied housing units</b>	<b>335,212</b>	<b>322,930</b>	<b>11,496</b>	<b>83</b>	<b>76</b>	<b>25</b>	<b>25</b>	<b>577</b>
<b>Households</b>	<b>354,461</b>	<b>341,378</b>	<b>12,259</b>	<b>83</b>	<b>85</b>	<b>26</b>	<b>25</b>	<b>605</b>
<b>Population</b>	<b>1,156,760</b>	<b>1,113,690</b>	<b>40,288</b>	<b>275</b>	<b>344</b>	<b>95</b>	<b>67</b>	<b>2,001</b>
<i>ISLAND OF MAURITIUS - Urban</i>								
<i>Occupied housing units</i>	<i>140,640</i>	<i>133,915</i>	<i>6,580</i>	<i>4</i>	<i>28</i>	<i>7</i>	<i>3</i>	<i>103</i>
<i>Households</i>	<i>146,692</i>	<i>139,552</i>	<i>6,983</i>	<i>4</i>	<i>36</i>	<i>8</i>	<i>3</i>	<i>106</i>
<i>Population</i>	<i>465,158</i>	<i>441,323</i>	<i>23,243</i>	<i>14</i>	<i>176</i>	<i>34</i>	<i>7</i>	<i>361</i>
<i>ISLAND OF MAURITIUS - Rural</i>								
<i>Occupied housing units</i>	<i>194,572</i>	<i>189,015</i>	<i>4,916</i>	<i>79</i>	<i>48</i>	<i>18</i>	<i>22</i>	<i>474</i>
<i>Households</i>	<i>207,769</i>	<i>201,826</i>	<i>5,276</i>	<i>79</i>	<i>49</i>	<i>18</i>	<i>22</i>	<i>499</i>
<i>Population</i>	<i>691,602</i>	<i>672,367</i>	<i>17,045</i>	<i>261</i>	<i>168</i>	<i>61</i>	<i>60</i>	<i>1,640</i>
<b>PORT LOUIS DISTRICT-Wholly Urban</b>								
<b>Occupied housing units</b>	<b>29,277</b>	<b>24,087</b>	<b>5,126</b>	<b>4</b>	<b>27</b>	<b>4</b>	<b>0</b>	<b>29</b>
<b>Households</b>	<b>30,946</b>	<b>25,421</b>	<b>5,452</b>	<b>4</b>	<b>35</b>	<b>5</b>	<b>0</b>	<b>29</b>
<b>Population</b>	<b>103,865</b>	<b>85,156</b>	<b>18,394</b>	<b>14</b>	<b>175</b>	<b>22</b>	<b>0</b>	<b>104</b>
Town of Port Louis-Ward 1-East (West in B/R)								
Occupied housing units	0	0	0	0	0	0	0	0
Households	0	0	0	0	0	0	0	0
Population	0	0	0	0	0	0	0	0
Town of Port Louis-Ward 2-North (South in Moka & West in B/R)								
Occupied housing units	2,229	2,141	86	0	0	2	0	0
Households	2,355	2,262	90	0	0	3	0	0
Population	7,682	7,362	309	0	0	11	0	0

<sup>1</sup> Excluding 68 homeless households with a population of 76.

**Table HDU04 - Housing units occupied by private households<sup>1</sup>, households and population by geographical location and type of water supply - 2022 Housing Census**

Country, Districts, Municipal Wards or Village Council Areas	Total	Type of water supply						
		Piped water			Tank-wagon	Well / River	Rain water	Other
		Inside housing unit	Outside, on premises	Outside, public fountain				
Town of Port Louis-Ward 3								
Occupied housing units	3,671	3,476	190	0	0	0	0	5
Households	3,879	3,672	202	0	0	0	0	5
Population	12,357	11,724	620	0	0	0	0	13
Town of Port Louis-Ward 4								
Occupied housing units	4,717	4,350	333	1	26	1	0	6
Households	5,019	4,607	370	1	34	1	0	6
Population	15,686	14,324	1,157	6	167	4	0	28
Town of Port Louis-Ward 5								
Occupied housing units	4,743	4,729	14	0	0	0	0	0
Households	4,997	4,983	14	0	0	0	0	0
Population	17,336	17,288	48	0	0	0	0	0
Town of Port Louis-Ward 6								
Occupied housing units	4,206	0	4,206	0	0	0	0	0
Households	4,470	0	4,470	0	0	0	0	0
Population	15,139	0	15,139	0	0	0	0	0
Town of Port Louis-Ward 7								
Occupied housing units	5,006	4,857	146	0	0	0	0	3
Households	5,280	5,125	152	0	0	0	0	3
Population	18,177	17,639	527	0	0	0	0	11
Town of Port Louis-Ward 8								
Occupied housing units	4,705	4,534	151	3	1	1	0	15
Households	4,946	4,772	154	3	1	1	0	15
Population	17,488	16,819	594	8	8	7	0	52
Town of B-Bassin/R-Hill-Ward 6-North (South in P/W)								
Occupied housing units	0	0	0	0	0	0	0	0
Households	0	0	0	0	0	0	0	0
Population	0	0	0	0	0	0	0	0
<b>PAMPLEMOUSSES DISTRICT-Wholly Rural</b>								
<b>Occupied housing units</b>	<b>38,499</b>	<b>37,864</b>	<b>551</b>	<b>1</b>	<b>0</b>	<b>3</b>	<b>0</b>	<b>80</b>
<b>Households</b>	<b>40,585</b>	<b>39,926</b>	<b>571</b>	<b>1</b>	<b>0</b>	<b>3</b>	<b>0</b>	<b>84</b>
<b>Population</b>	<b>137,105</b>	<b>134,930</b>	<b>1,860</b>	<b>1</b>	<b>0</b>	<b>16</b>	<b>0</b>	<b>298</b>
Arsenal VCA								
Occupied housing units	1,000	977	20	1	0	1	0	1
Households	1,058	1,035	20	1	0	1	0	1
Population	3,613	3,543	56	1	0	10	0	3

<sup>1</sup> Excluding 68 homeless households with a population of 76.

**Table HDU04 - Housing units occupied by private households<sup>1</sup>, households and population by geographical location and type of water supply - 2022 Housing Census**

Country, Districts, Municipal Wards or Village Council Areas	Total	Type of water supply						
		Piped water			Tank-wagon	Well / River	Rain water	Other
		Inside housing unit	Outside, on premises	Outside, public fountain				
Baie du Tombeau VCA								
Occupied housing units	3,671	3,600	45	0	0	0	0	26
Households	3,866	3,793	45	0	0	0	0	28
Population	13,174	12,918	155	0	0	0	0	101
Calebasses VCA								
Occupied housing units	1,470	1,444	24	0	0	0	0	2
Households	1,575	1,546	27	0	0	0	0	2
Population	5,252	5,176	74	0	0	0	0	2
Congomah VCA								
Occupied housing units	536	522	14	0	0	0	0	0
Households	562	547	15	0	0	0	0	0
Population	1,857	1,796	61	0	0	0	0	0
Crève Coeur VCA								
Occupied housing units	808	794	13	0	0	1	0	0
Households	823	809	13	0	0	1	0	0
Population	2,746	2,699	43	0	0	4	0	0
D'Épinay VCA								
Occupied housing units	1,645	1,627	18	0	0	0	0	0
Households	1,821	1,803	18	0	0	0	0	0
Population	6,229	6,184	45	0	0	0	0	0
Fond du Sac VCA								
Occupied housing units	1,582	1,574	8	0	0	0	0	0
Households	1,634	1,626	8	0	0	0	0	0
Population	5,398	5,376	22	0	0	0	0	0
Grand Baie VCA-West (East in R/R)								
Occupied housing units	625	624	1	0	0	0	0	0
Households	653	652	1	0	0	0	0	0
Population	1,930	1,926	4	0	0	0	0	0
Le Hochet VCA								
Occupied housing units	3,886	3,856	29	0	0	0	0	1
Households	4,120	4,089	30	0	0	0	0	1
Population	13,923	13,822	98	0	0	0	0	3
Long Mountain VCA								
Occupied housing units	1,961	1,929	31	0	0	1	0	0
Households	2,021	1,989	31	0	0	1	0	0
Population	6,721	6,600	119	0	0	2	0	0

<sup>1</sup> Excluding 68 homeless households with a population of 76.

**Table HDU04 - Housing units occupied by private households<sup>1</sup>, households and population by geographical location and type of water supply - 2022 Housing Census**

Country, Districts, Municipal Wards or Village Council Areas	Total	Type of water supply						
		Piped water			Tank-wagon	Well / River	Rain water	Other
		Inside housing unit	Outside, on premises	Outside, public fountain				
Mapou VCA-South (North in R/R)								
Occupied housing units	99	99	0	0	0	0	0	0
Households	107	107	0	0	0	0	0	0
Population	351	351	0	0	0	0	0	0
Morcellement St André VCA								
Occupied housing units	1,597	1,590	6	0	0	0	0	1
Households	1,677	1,670	6	0	0	0	0	1
Population	5,737	5,711	21	0	0	0	0	5
Notre Dame VCA								
Occupied housing units	1,333	1,322	10	0	0	0	0	1
Households	1,407	1,395	11	0	0	0	0	1
Population	4,735	4,707	27	0	0	0	0	1
Pamplemousses VCA								
Occupied housing units	2,721	2,700	19	0	0	0	0	2
Households	2,814	2,793	19	0	0	0	0	2
Population	9,465	9,392	68	0	0	0	0	5
Piton VCA -West (East in R/R)								
Occupied housing units	426	417	8	0	0	0	0	1
Households	455	445	9	0	0	0	0	1
Population	1,458	1,436	21	0	0	0	0	1
Plaine des Papayes VCA								
Occupied housing units	2,172	2,143	29	0	0	0	0	0
Households	2,293	2,263	30	0	0	0	0	0
Population	7,841	7,758	83	0	0	0	0	0
Pointe aux Piments VCA								
Occupied housing units	1,964	1,906	52	0	0	0	0	6
Households	2,125	2,064	55	0	0	0	0	6
Population	7,388	7,172	192	0	0	0	0	24
Terre Rouge VCA								
Occupied housing units	3,196	3,070	89	0	0	0	0	37
Households	3,427	3,292	96	0	0	0	0	39
Population	11,920	11,440	329	0	0	0	0	151
Triolet VCA								
Occupied housing units	6,405	6,292	111	0	0	0	0	2
Households	6,688	6,575	111	0	0	0	0	2
Population	22,646	22,280	364	0	0	0	0	2

<sup>1</sup> Excluding 68 homeless households with a population of 76.



**Table HDU04 - Housing units occupied by private households<sup>1</sup>, households and population by geographical location and type of water supply - 2022 Housing Census**

Country, Districts, Municipal Wards or Village Council Areas	Total	Type of water supply						
		Piped water			Tank-wagon	Well / River	Rain water	Other
		Inside housing unit	Outside, on premises	Outside, public fountain				
Trou aux Biches VCA								
Occupied housing units	650	648	2	0	0	0	0	0
Households	681	679	2	0	0	0	0	0
Population	2,096	2,085	11	0	0	0	0	0
Villebague VCA-West (East in R/R & South in Flacq)								
Occupied housing units	752	730	22	0	0	0	0	0
Households	778	754	24	0	0	0	0	0
Population	2,625	2,558	67	0	0	0	0	0
<b>R. DU REMPART DISTRICT-Wholly Rural</b>								
<b>Occupied housing units</b>	<b>30,959</b>	<b>30,201</b>	<b>712</b>	<b>1</b>	<b>10</b>	<b>1</b>	<b>0</b>	<b>34</b>
<b>Households</b>	<b>32,921</b>	<b>32,105</b>	<b>770</b>	<b>1</b>	<b>10</b>	<b>1</b>	<b>0</b>	<b>34</b>
<b>Population</b>	<b>108,118</b>	<b>105,575</b>	<b>2,429</b>	<b>1</b>	<b>34</b>	<b>2</b>	<b>0</b>	<b>77</b>
Amaury VCA-North (South in Flacq District )								
Occupied housing units	757	725	31	0	0	0	0	1
Households	782	750	31	0	0	0	0	1
Population	2,559	2,470	88	0	0	0	0	1
Amitié-Gokhoola VCA-East (West in Pamp)								
Occupied housing units	618	614	4	0	0	0	0	0
Households	667	663	4	0	0	0	0	0
Population	2,176	2,167	9	0	0	0	0	0
Belle Vue Maurel VCA-South (North in Pamp)								
Occupied housing units	1,200	1,183	17	0	0	0	0	0
Households	1,250	1,233	17	0	0	0	0	0
Population	4,191	4,146	45	0	0	0	0	0
Cap Malheureux VCA								
Occupied housing units	1,691	1,685	4	0	0	0	0	2
Households	1,813	1,807	4	0	0	0	0	2
Population	5,687	5,670	15	0	0	0	0	2
Cottage VCA								
Occupied housing units	1,299	1,270	28	0	0	0	0	1
Households	1,409	1,376	32	0	0	0	0	1
Population	4,698	4,609	88	0	0	0	0	1
Espérance Trébuchet VCA								
Occupied housing units	632	611	21	0	0	0	0	0
Households	660	634	26	0	0	0	0	0
Population	2,163	2,085	78	0	0	0	0	0

<sup>1</sup> Excluding 68 homeless households with a population of 76.

**Table HDU04 - Housing units occupied by private households<sup>1</sup>, households and population by geographical location and type of water supply - 2022 Housing Census**

Country, Districts, Municipal Wards or Village Council Areas	Total	Type of water supply						
		Piped water			Tank-wagon	Well / River	Rain water	Other
		Inside housing unit	Outside, on premises	Outside, public fountain				
Goodlands VCA								
Occupied housing units	5,697	5,584	104	0	3	0	0	6
Households	6,040	5,912	119	0	3	0	0	6
Population	20,442	20,022	387	0	13	0	0	20
Grand Baie VCA- East (West in Pamp)								
Occupied housing units	2,921	2,863	55	0	1	0	0	2
Households	3,093	3,026	64	0	1	0	0	2
Population	9,467	9,234	228	0	3	0	0	2
Grand Gaube VCA								
Occupied housing units	2,298	2,229	60	0	5	0	0	4
Households	2,389	2,319	61	0	5	0	0	4
Population	7,942	7,691	223	0	14	0	0	14
Mapou VCA-North (South in Pamp)								
Occupied housing units	348	347	1	0	0	0	0	0
Households	382	381	1	0	0	0	0	0
Population	1,282	1,281	1	0	0	0	0	0
Petit Raffray VCA								
Occupied housing units	2,720	2,616	102	0	0	0	0	2
Households	2,820	2,715	103	0	0	0	0	2
Population	9,653	9,343	308	0	0	0	0	2
Piton VCA- East (West in Pamp)								
Occupied housing units	976	971	3	0	0	0	0	2
Households	1,003	998	3	0	0	0	0	2
Population	3,307	3,296	9	0	0	0	0	2
Plaines des Roches VCA-North (South in Flacq)								
Occupied housing units	1,030	1,025	4	0	0	0	0	1
Households	1,095	1,090	4	0	0	0	0	1
Population	3,653	3,639	9	0	0	0	0	5
Poudre d'Or Hamlet VCA								
Occupied housing units	715	706	7	0	1	0	0	1
Households	779	770	7	0	1	0	0	1
Population	2,493	2,462	23	0	4	0	0	4
Poudre d'Or VCA								
Occupied housing units	1,062	1,024	36	0	0	0	0	2
Households	1,153	1,112	39	0	0	0	0	2
Population	3,887	3,760	125	0	0	0	0	2

<sup>1</sup> Excluding 68 homeless households with a population of 76.

**Table HDU04 - Housing units occupied by private households<sup>1</sup>, households and population by geographical location and type of water supply - 2022 Housing Census**

Country, Districts, Municipal Wards or Village Council Areas	Total	Type of water supply						
		Piped water			Tank-wagon	Well / River	Rain water	Other
		Inside housing unit	Outside, on premises	Outside, public fountain				
Rivière du Rempart VCA								
Occupied housing units	2,881	2,778	99	0	0	1	0	3
Households	3,180	3,064	112	0	0	1	0	3
Population	10,536	10,163	363	0	0	2	0	8
Roche Terre VCA								
Occupied housing units	932	906	24	0	0	0	0	2
Households	973	946	25	0	0	0	0	2
Population	3,174	3,084	86	0	0	0	0	4
Roches Noires VCA-North (South in Flacq)								
Occupied housing units	1,900	1,784	110	1	0	0	0	5
Households	2,059	1,937	116	1	0	0	0	5
Population	6,286	5,933	342	1	0	0	0	10
The Vale VCA								
Occupied housing units	1,244	1,242	2	0	0	0	0	0
Households	1,335	1,333	2	0	0	0	0	0
Population	4,404	4,402	2	0	0	0	0	0
Villebague VCA-East (West in Pamp & South in Flacq)								
Occupied housing units	38	38	0	0	0	0	0	0
Households	39	39	0	0	0	0	0	0
Population	118	118	0	0	0	0	0	0
<b>FLACQ DISTRICT-Wholly Rural</b>								
<b>Occupied housing units</b>	<b>37,106</b>	<b>35,812</b>	<b>1,196</b>	<b>9</b>	<b>5</b>	<b>1</b>	<b>8</b>	<b>75</b>
<b>Households</b>	<b>40,101</b>	<b>38,738</b>	<b>1,259</b>	<b>9</b>	<b>5</b>	<b>1</b>	<b>8</b>	<b>81</b>
<b>Population</b>	<b>136,867</b>	<b>132,527</b>	<b>4,009</b>	<b>28</b>	<b>13</b>	<b>1</b>	<b>35</b>	<b>254</b>
Amaury VCA-South (North in R/R)								
Occupied housing units	147	145	1	0	0	0	0	1
Households	148	146	1	0	0	0	0	1
Population	516	513	1	0	0	0	0	2
Bel Air Riv. Sèche VCA								
Occupied housing units	4,712	4,553	149	0	0	1	0	9
Households	5,265	5,096	156	0	0	1	0	12
Population	17,802	17,271	481	0	0	1	0	49
Bon Accueil VCA								
Occupied housing units	1,599	1,593	5	0	0	0	0	1
Households	1,735	1,728	5	0	0	0	0	2
Population	6,187	6,164	21	0	0	0	0	2

<sup>1</sup> Excluding 68 homeless households with a population of 76.

**Table HDU04 - Housing units occupied by private households<sup>1</sup>, households and population by geographical location and type of water supply - 2022 Housing Census**

Country, Districts, Municipal Wards or Village Council Areas	Total	Type of water supply						
		Piped water			Tank-wagon	Well / River	Rain water	Other
		Inside housing unit	Outside, on premises	Outside, public fountain				
<b>Bramsthan VCA</b>								
Occupied housing units	1,195	1,012	182	1	0	0	0	0
Households	1,249	1,061	187	1	0	0	0	0
Population	4,227	3,624	599	4	0	0	0	0
<b>Brisée Verdrière VCA-South (North in R/R)</b>								
Occupied housing units	2,031	1,997	30	0	0	0	2	2
Households	2,198	2,164	30	0	0	0	2	2
Population	7,700	7,629	64	0	0	0	4	3
<b>Camp de Masque Pavé VCA</b>								
Occupied housing units	1,095	1,043	50	0	0	0	0	2
Households	1,135	1,080	53	0	0	0	0	2
Population	3,959	3,792	165	0	0	0	0	2
<b>Camp de Masque VCA</b>								
Occupied housing units	869	859	8	0	0	0	0	2
Households	938	928	8	0	0	0	0	2
Population	3,119	3,089	26	0	0	0	0	4
<b>Camp Ithier VCA</b>								
Occupied housing units	1,318	1,294	20	0	0	0	0	4
Households	1,348	1,324	20	0	0	0	0	4
Population	4,781	4,675	88	0	0	0	0	18
<b>Centre de Flacq VCA</b>								
Occupied housing units	4,245	4,218	23	0	0	0	0	4
Households	4,789	4,761	24	0	0	0	0	4
Population	15,797	15,715	72	0	0	0	0	10
<b>Clémencia VCA</b>								
Occupied housing units	491	473	17	0	0	0	0	1
Households	507	486	20	0	0	0	0	1
Population	1,853	1,791	61	0	0	0	0	1
<b>Écroignard VCA</b>								
Occupied housing units	669	661	6	0	0	0	0	2
Households	736	727	7	0	0	0	0	2
Population	2,479	2,456	17	0	0	0	0	6
<b>Grand River South East VCA</b>								
Occupied housing units	539	535	4	0	0	0	0	0
Households	609	605	4	0	0	0	0	0
Population	2,087	2,069	18	0	0	0	0	0

<sup>1</sup> Excluding 68 homeless households with a population of 76.

**Table HDU04 - Housing units occupied by private households<sup>1</sup>, households and population by geographical location and type of water supply - 2022 Housing Census**

Country, Districts, Municipal Wards or Village Council Areas	Total	Type of water supply						
		Piped water			Tank-wagon	Well / River	Rain water	Other
		Inside housing unit	Outside, on premises	Outside, public fountain				
Grande Retraite VCA								
Occupied housing units	702	700	2	0	0	0	0	0
Households	749	747	2	0	0	0	0	0
Population	2,566	2,559	7	0	0	0	0	0
Lalmatie VCA-East (West Moka)								
Occupied housing units	2,777	2,702	69	0	0	0	0	6
Households	2,965	2,888	71	0	0	0	0	6
Population	10,253	10,012	233	0	0	0	0	8
Laventure VCA								
Occupied housing units	930	903	27	0	0	0	0	0
Households	974	945	29	0	0	0	0	0
Population	3,271	3,189	82	0	0	0	0	0
Mare la Chaux VCA								
Occupied housing units	536	518	18	0	0	0	0	0
Households	561	541	20	0	0	0	0	0
Population	1,856	1,802	54	0	0	0	0	0
Médine Camp de Masque VCA-East (West in Moka)								
Occupied housing units	1,577	1,565	11	0	0	0	0	1
Households	1,655	1,642	12	0	0	0	0	1
Population	5,655	5,619	34	0	0	0	0	2
Montagne Blanche VCA-East (West in Moka)								
Occupied housing units	296	292	4	0	0	0	0	0
Households	304	300	4	0	0	0	0	0
Population	989	969	20	0	0	0	0	0
Olivia VCA								
Occupied housing units	977	928	41	0	0	0	5	3
Households	1,067	1,015	44	0	0	0	5	3
Population	3,730	3,569	125	0	0	0	28	8
Plaines des Roches VCA -South (North in R/R)								
Occupied housing units	73	73	0	0	0	0	0	0
Households	82	82	0	0	0	0	0	0
Population	242	242	0	0	0	0	0	0
Poste de Flacq VCA								
Occupied housing units	2,215	1,888	309	7	0	0	0	11
Households	2,377	2,033	325	7	0	0	0	12
Population	8,276	7,120	1,092	19	0	0	0	45

<sup>1</sup> Excluding 68 homeless households with a population of 76.

**Table HDU04 - Housing units occupied by private households<sup>1</sup>, households and population by geographical location and type of water supply - 2022 Housing Census**

Country, Districts, Municipal Wards or Village Council Areas	Total	Type of water supply						
		Piped water			Tank-wagon	Well / River	Rain water	Other
		Inside housing unit	Outside, on premises	Outside, public fountain				
Quatre Cocos VCA								
Occupied housing units	1,726	1,652	54	1	3	0	0	16
Households	1,855	1,776	58	1	3	0	0	17
Population	6,297	6,047	177	5	10	0	0	58
Quatre Soeurs VCA								
Occupied housing units	785	685	100	0	0	0	0	0
Households	924	813	111	0	0	0	0	0
Population	3,113	2,734	379	0	0	0	0	0
Queen Victoria VCA								
Occupied housing units	771	762	9	0	0	0	0	0
Households	853	843	10	0	0	0	0	0
Population	2,845	2,809	36	0	0	0	0	0
Sébastopol VCA								
Occupied housing units	1,517	1,499	18	0	0	0	0	0
Households	1,622	1,603	19	0	0	0	0	0
Population	5,758	5,700	58	0	0	0	0	0
St Julien d'Hotman VCA-East (West in Moka)								
Occupied housing units	1,061	1,057	4	0	0	0	0	0
Households	1,120	1,116	4	0	0	0	0	0
Population	3,631	3,623	8	0	0	0	0	0
St Julien VCA-East (West in Moka)								
Occupied housing units	649	647	0	0	0	0	1	1
Households	685	683	0	0	0	0	1	1
Population	2,354	2,350	0	0	0	0	3	1
Trou d'Eau Douce VCA								
Occupied housing units	1,604	1,558	35	0	2	0	0	9
Households	1,651	1,605	35	0	2	0	0	9
Population	5,524	5,395	91	0	3	0	0	35
<b>GRAND PORT DISTRICT-Wholly Rural</b>								
<b>Occupied housing units</b>	<b>30,930</b>	<b>29,673</b>	<b>1,162</b>	<b>3</b>	<b>18</b>	<b>4</b>	<b>6</b>	<b>64</b>
<b>Households</b>	<b>33,471</b>	<b>32,105</b>	<b>1,270</b>	<b>3</b>	<b>19</b>	<b>4</b>	<b>6</b>	<b>64</b>
<b>Population</b>	<b>109,780</b>	<b>105,401</b>	<b>4,080</b>	<b>5</b>	<b>84</b>	<b>11</b>	<b>10</b>	<b>189</b>
Bambous Virieux VCA								
Occupied housing units	388	330	44	0	14	0	0	0
Households	445	380	50	0	15	0	0	0
Population	1,478	1,277	141	0	60	0	0	0

<sup>1</sup> Excluding 68 homeless households with a population of 76.

**Table HDU04 - Housing units occupied by private households<sup>1</sup>, households and population by geographical location and type of water supply - 2022 Housing Census**

Country, Districts, Municipal Wards or Village Council Areas	Total	Type of water supply						
		Piped water			Tank-wagon	Well / River	Rain water	Other
		Inside housing unit	Outside, on premises	Outside, public fountain				
Bananes VCA								
Occupied housing units	202	199	3	0	0	0	0	0
Households	219	216	3	0	0	0	0	0
Population	726	719	7	0	0	0	0	0
Beau Vallon VCA								
Occupied housing units	1,924	1,873	37	0	1	0	0	13
Households	2,007	1,950	43	0	1	0	0	13
Population	6,444	6,270	126	0	3	0	0	45
Bois des Amourettes VCA								
Occupied housing units	523	488	29	0	2	2	0	2
Households	567	531	30	0	2	2	0	2
Population	1,937	1,813	102	0	12	4	0	6
Camp Carol VCA								
Occupied housing units	585	581	3	0	0	0	0	1
Households	661	657	3	0	0	0	0	1
Population	2,308	2,300	7	0	0	0	0	1
Cluny VCA								
Occupied housing units	395	391	1	1	1	0	0	1
Households	448	443	2	1	1	0	0	1
Population	1,507	1,490	5	1	9	0	0	2
Grand Bel Air VCA								
Occupied housing units	486	475	10	0	0	0	0	1
Households	521	510	10	0	0	0	0	1
Population	1,843	1,801	36	0	0	0	0	6
Grand Sable VCA								
Occupied housing units	544	513	28	0	0	0	0	3
Households	590	557	30	0	0	0	0	3
Population	1,989	1,904	80	0	0	0	0	5
L'Escalier VCA-East (West in Sav)								
Occupied housing units	2,177	2,159	15	0	0	0	2	1
Households	2,376	2,356	17	0	0	0	2	1
Population	7,536	7,482	50	0	0	0	3	1
Mahébourg VCA								
Occupied housing units	3,957	3,915	39	0	0	0	1	2
Households	4,288	4,245	40	0	0	0	1	2
Population	13,354	13,235	110	0	0	0	3	6

<sup>1</sup> Excluding 68 homeless households with a population of 76.

**Table HDU04 - Housing units occupied by private households<sup>1</sup>, households and population by geographical location and type of water supply - 2022 Housing Census**

Country, Districts, Municipal Wards or Village Council Areas	Total	Type of water supply						
		Piped water			Tank-wagon	Well / River	Rain water	Other
		Inside housing unit	Outside, on premises	Outside, public fountain				
Mare d'Albert VCA								
Occupied housing units	1,517	1,511	5	0	0	0	0	1
Households	1,579	1,573	5	0	0	0	0	1
Population	5,182	5,165	13	0	0	0	0	4
Mare Tabac VCA								
Occupied housing units	883	877	6	0	0	0	0	0
Households	949	942	7	0	0	0	0	0
Population	3,140	3,117	23	0	0	0	0	0
New Grove VCA								
Occupied housing units	3,007	2,791	212	0	0	0	2	2
Households	3,275	3,020	251	0	0	0	2	2
Population	10,901	10,026	866	0	0	0	3	6
Nouvelle France VCA								
Occupied housing units	2,032	1,984	46	0	0	0	0	2
Households	2,192	2,143	47	0	0	0	0	2
Population	7,181	7,009	162	0	0	0	0	10
Old Grand Port VCA								
Occupied housing units	803	771	22	2	0	0	0	8
Households	861	826	25	2	0	0	0	8
Population	2,791	2,704	65	4	0	0	0	18
Petit Bel Air VCA								
Occupied housing units	470	462	6	0	0	0	0	2
Households	471	463	6	0	0	0	0	2
Population	1,648	1,623	14	0	0	0	0	11
Plaine Magnien VCA								
Occupied housing units	2,797	2,769	23	0	0	0	0	5
Households	3,009	2,980	24	0	0	0	0	5
Population	9,914	9,842	60	0	0	0	0	12
Rivière des Créoles VCA								
Occupied housing units	891	874	17	0	0	0	0	0
Households	931	914	17	0	0	0	0	0
Population	3,128	3,078	50	0	0	0	0	0
Riv. du Poste VCA-East (West in Sav)								
Occupied housing units	358	324	34	0	0	0	0	0
Households	371	336	35	0	0	0	0	0
Population	1,234	1,122	112	0	0	0	0	0

<sup>1</sup> Excluding 68 homeless households with a population of 76.



Table HDU04 - Housing units occupied by private households<sup>1</sup>, households and population by geographical location and type of water supply - 2022 Housing Census

Country, Districts, Municipal Wards or Village Council Areas	Total	Type of water supply						
		Piped water			Tank-wagon	Well / River	Rain water	Other
		Inside housing unit	Outside, on premises	Outside, public fountain				
Rose Belle VCA								
Occupied housing units	3,182	2,644	534	0	0	0	1	3
Households	3,534	2,953	577	0	0	0	1	3
Population	11,726	9,845	1,874	0	0	0	1	6
St Hubert VCA								
Occupied housing units	847	795	35	0	0	2	0	15
Households	908	856	35	0	0	2	0	15
Population	3,084	2,904	128	0	0	7	0	45
Trois Boutiques VCA								
Occupied housing units	1,474	1,462	11	0	0	0	0	1
Households	1,595	1,583	11	0	0	0	0	1
Population	5,286	5,242	42	0	0	0	0	2
Union Park VCA								
Occupied housing units	1,488	1,485	2	0	0	0	0	1
Households	1,674	1,671	2	0	0	0	0	1
Population	5,443	5,433	7	0	0	0	0	3
<b>SAVANNE DISTRICT-Wholly Rural</b>								
<b>Occupied housing units</b>	<b>19,101</b>	<b>18,674</b>	<b>361</b>	<b>10</b>	<b>1</b>	<b>4</b>	<b>1</b>	<b>50</b>
<b>Households</b>	<b>20,304</b>	<b>19,850</b>	<b>387</b>	<b>10</b>	<b>1</b>	<b>4</b>	<b>1</b>	<b>51</b>
<b>Population</b>	<b>66,029</b>	<b>64,619</b>	<b>1,241</b>	<b>29</b>	<b>1</b>	<b>13</b>	<b>1</b>	<b>125</b>
Baie du Cap VCA								
Occupied housing units	684	656	26	0	0	0	0	2
Households	723	693	28	0	0	0	0	2
Population	2,397	2,317	78	0	0	0	0	2
Bel Ombre VCA								
Occupied housing units	673	637	33	0	0	1	0	2
Households	715	674	38	0	0	1	0	2
Population	2,535	2,409	120	0	0	2	0	4
Bénarès VCA								
Occupied housing units	564	521	42	0	0	0	0	1
Households	624	575	48	0	0	0	0	1
Population	2,001	1,850	150	0	0	0	0	1
Bois Chéri VCA								
Occupied housing units	994	984	5	0	0	0	0	5
Households	1,034	1,024	5	0	0	0	0	5
Population	3,414	3,390	13	0	0	0	0	11

<sup>1</sup> Excluding 68 homeless households with a population of 76.

**Table HDU04 - Housing units occupied by private households<sup>1</sup>, households and population by geographical location and type of water supply - 2022 Housing Census**

Country, Districts, Municipal Wards or Village Council Areas	Total	Type of water supply						
		Piped water			Tank-wagon	Well / River	Rain water	Other
		Inside housing unit	Outside, on premises	Outside, public fountain				
Britannia VCA								
Occupied housing units	440	436	2	0	0	0	1	1
Households	442	437	3	0	0	0	1	1
Population	1,505	1,488	11	0	0	0	1	5
Camp Diable VCA								
Occupied housing units	1,304	1,284	20	0	0	0	0	0
Households	1,414	1,389	25	0	0	0	0	0
Population	4,874	4,795	79	0	0	0	0	0
Chamouny VCA								
Occupied housing units	1,341	1,319	14	0	0	3	0	5
Households	1,418	1,395	14	0	0	3	0	6
Population	4,529	4,452	50	0	0	11	0	16
Chemin Grenier VCA								
Occupied housing units	3,372	3,306	59	1	1	0	0	5
Households	3,497	3,429	61	1	1	0	0	5
Population	11,226	10,993	219	1	1	0	0	12
Grand Bois VCA								
Occupied housing units	1,268	1,250	14	0	0	0	0	4
Households	1,414	1,396	14	0	0	0	0	4
Population	4,579	4,524	47	0	0	0	0	8
La Flora VCA								
Occupied housing units	823	732	81	9	0	0	0	1
Households	907	814	83	9	0	0	0	1
Population	2,918	2,644	245	28	0	0	0	1
L'Escalier VCA-West (East in G/P)								
Occupied housing units	3	3	0	0	0	0	0	0
Households	3	3	0	0	0	0	0	0
Population	12	12	0	0	0	0	0	0
Rivière des Anguilles VCA								
Occupied housing units	1,304	1,295	8	0	0	0	0	1
Households	1,379	1,369	9	0	0	0	0	1
Population	4,419	4,394	24	0	0	0	0	1
Riv. du Poste VCA-West (East in G/P)								
Occupied housing units	244	244	0	0	0	0	0	0
Households	248	248	0	0	0	0	0	0
Population	798	798	0	0	0	0	0	0

<sup>1</sup> Excluding 68 homeless households with a population of 76.

Table HDU04 - Housing units occupied by private households<sup>1</sup>, households and population by geographical location and type of water supply - 2022 Housing Census

Country, Districts, Municipal Wards or Village Council Areas	Total	Type of water supply						
		Piped water			Tank-wagon	Well / River	Rain water	Other
		Inside housing unit	Outside, on premises	Outside, public fountain				
Saint Aubin VCA								
Occupied housing units	316	315	1	0	0	0	0	0
Households	362	361	1	0	0	0	0	0
Population	1,309	1,305	4	0	0	0	0	0
Souillac VCA								
Occupied housing units	1,500	1,491	7	0	0	0	0	2
Households	1,551	1,542	7	0	0	0	0	2
Population	4,975	4,941	31	0	0	0	0	3
Surinam VCA								
Occupied housing units	2,883	2,818	44	0	0	0	0	21
Households	3,100	3,033	46	0	0	0	0	21
Population	9,982	9,762	159	0	0	0	0	61
Tyack VCA								
Occupied housing units	1,388	1,383	5	0	0	0	0	0
Households	1,473	1,468	5	0	0	0	0	0
Population	4,556	4,545	11	0	0	0	0	0
<b>PLAINES WILHEMS DISTRICT</b>								
<b>Occupied housing units</b>	<b>102,265</b>	<b>100,879</b>	<b>1,311</b>	<b>0</b>	<b>1</b>	<b>3</b>	<b>3</b>	<b>68</b>
<b>Households</b>	<b>106,203</b>	<b>104,746</b>	<b>1,379</b>	<b>0</b>	<b>1</b>	<b>3</b>	<b>3</b>	<b>71</b>
<b>Population</b>	<b>330,314</b>	<b>325,762</b>	<b>4,307</b>	<b>0</b>	<b>1</b>	<b>12</b>	<b>7</b>	<b>225</b>
<i>PLAINES WILHEMS DISTRICT - Urban</i>								
<i>Occupied housing units</i>	<i>100,502</i>	<i>99,133</i>	<i>1,305</i>	<i>0</i>	<i>1</i>	<i>3</i>	<i>3</i>	<i>57</i>
<i>Households</i>	<i>104,332</i>	<i>102,893</i>	<i>1,373</i>	<i>0</i>	<i>1</i>	<i>3</i>	<i>3</i>	<i>59</i>
<i>Population</i>	<i>324,197</i>	<i>319,697</i>	<i>4,297</i>	<i>0</i>	<i>1</i>	<i>12</i>	<i>7</i>	<i>183</i>
<i>Town of B-Bassin/R-Hill</i>								
<i>Occupied housing units</i>	<i>26,922</i>	<i>26,669</i>	<i>236</i>	<i>0</i>	<i>0</i>	<i>1</i>	<i>0</i>	<i>16</i>
<i>Households</i>	<i>28,039</i>	<i>27,777</i>	<i>245</i>	<i>0</i>	<i>0</i>	<i>1</i>	<i>0</i>	<i>16</i>
<i>Population</i>	<i>87,404</i>	<i>86,664</i>	<i>674</i>	<i>0</i>	<i>0</i>	<i>7</i>	<i>0</i>	<i>59</i>
<i>Town of B-Bassin/R-Hill-Ward 1</i>								
Occupied housing units	4,303	4,264	35	0	0	0	0	4
Households	4,482	4,443	35	0	0	0	0	4
Population	14,620	14,497	106	0	0	0	0	17
<i>Town of B-Bassin/R-Hill-Ward 2</i>								
Occupied housing units	4,980	4,975	5	0	0	0	0	0
Households	5,154	5,149	5	0	0	0	0	0
Population	16,821	16,808	13	0	0	0	0	0

<sup>1</sup> Excluding 68 homeless households with a population of 76.

**Table HDU04 - Housing units occupied by private households<sup>1</sup>, households and population by geographical location and type of water supply - 2022 Housing Census**

Country, Districts, Municipal Wards or Village Council Areas	Total	Type of water supply						
		Piped water			Tank-wagon	Well / River	Rain water	Other
		Inside housing unit	Outside, on premises	Outside, public fountain				
Town of B-Bassin/R-Hill-Ward 3								
Occupied housing units	3,697	3,693	2	0	0	0	0	2
Households	3,803	3,798	3	0	0	0	0	2
Population	11,295	11,285	7	0	0	0	0	3
Town of B-Bassin/R-Hill-Ward 4 -East (West in B/R)								
Occupied housing units	3,710	3,615	91	0	0	1	0	3
Households	3,984	3,884	96	0	0	1	0	3
Population	12,810	12,488	305	0	0	7	0	10
Town of B-Bassin/R-Hill-Ward 5								
Occupied housing units	4,541	4,437	101	0	0	0	0	3
Households	4,719	4,612	104	0	0	0	0	3
Population	13,297	13,051	238	0	0	0	0	8
Town of B-Bassin/R-Hill-Ward 6-South (North in P/L)								
Occupied housing units	5,691	5,685	2	0	0	0	0	4
Households	5,897	5,891	2	0	0	0	0	4
Population	18,561	18,535	5	0	0	0	0	21
<i>Town of Curepipe</i>								
<i>Occupied housing units</i>	<i>21,666</i>	<i>21,375</i>	<i>268</i>	<i>0</i>	<i>1</i>	<i>0</i>	<i>3</i>	<i>19</i>
<i>Households</i>	<i>22,554</i>	<i>22,250</i>	<i>280</i>	<i>0</i>	<i>1</i>	<i>0</i>	<i>3</i>	<i>20</i>
<i>Population</i>	<i>68,704</i>	<i>67,724</i>	<i>916</i>	<i>0</i>	<i>1</i>	<i>0</i>	<i>7</i>	<i>56</i>
Town of Curepipe-Ward 1								
Occupied housing units	4,282	4,264	14	0	0	0	2	2
Households	4,452	4,433	15	0	0	0	2	2
Population	13,831	13,764	58	0	0	0	6	3
Town of Curepipe-Ward 2								
Occupied housing units	4,174	4,154	15	0	1	0	0	4
Households	4,324	4,304	15	0	1	0	0	4
Population	13,064	13,013	40	0	1	0	0	10
Town of Curepipe-Ward 3-West (East in Moka)								
Occupied housing units	4,516	4,289	218	0	0	0	0	9
Households	4,726	4,487	229	0	0	0	0	10
Population	14,613	13,840	743	0	0	0	0	30
Town of Curepipe-Ward 4-(East in Moka)								
Occupied housing units	4,435	4,423	9	0	0	0	0	3
Households	4,631	4,619	9	0	0	0	0	3
Population	13,751	13,708	34	0	0	0	0	9

<sup>1</sup> Excluding 68 homeless households with a population of 76.

**Table HDU04 - Housing units occupied by private households<sup>1</sup>, households and population by geographical location and type of water supply - 2022 Housing Census**

Country, Districts, Municipal Wards or Village Council Areas	Total	Type of water supply						
		Piped water			Tank-wagon	Well / River	Rain water	Other
		Inside housing unit	Outside, on premises	Outside, public fountain				
Town of Curepipe-Ward 5								
Occupied housing units	4,259	4,245	12	0	0	0	1	1
Households	4,421	4,407	12	0	0	0	1	1
Population	13,445	13,399	41	0	0	0	1	4
<i>Town of Q-Bornes</i>								
<i>Occupied housing units</i>	20,682	20,269	400	0	0	0	0	13
<i>Households</i>	21,406	20,978	414	0	0	0	0	14
<i>Population</i>	65,367	64,024	1,296	0	0	0	0	47
Town of Q-Bornes-Ward 1								
Occupied housing units	3,816	3,626	190	0	0	0	0	0
Households	3,915	3,720	195	0	0	0	0	0
Population	11,580	11,011	569	0	0	0	0	0
Town of Q-Bornes-Ward 2								
Occupied housing units	5,384	5,367	16	0	0	0	0	1
Households	5,501	5,484	16	0	0	0	0	1
Population	15,341	15,295	42	0	0	0	0	4
Town of Q-Bornes-Ward 3								
Occupied housing units	3,616	3,557	59	0	0	0	0	0
Households	3,783	3,723	60	0	0	0	0	0
Population	11,264	11,056	208	0	0	0	0	0
Town of Q-Bornes-Ward 4-East (West in B/R)								
Occupied housing units	3,018	2,906	110	0	0	0	0	2
Households	3,136	3,016	118	0	0	0	0	2
Population	10,098	9,689	406	0	0	0	0	3
Town of Q-Bornes Ward 5								
Occupied housing units	4,848	4,813	25	0	0	0	0	10
Households	5,071	5,035	25	0	0	0	0	11
Population	17,084	16,973	71	0	0	0	0	40
<i>Town of Vac/Phoenix</i>								
<i>Occupied housing units</i>	31,232	30,820	401	0	0	2	0	9
<i>Households</i>	32,333	31,888	434	0	0	2	0	9
<i>Population</i>	102,722	101,285	1,411	0	0	5	0	21
Town of Vac/Phoenix-Ward 1								
Occupied housing units	5,462	5,450	6	0	0	2	0	4
Households	5,621	5,609	6	0	0	2	0	4
Population	18,568	18,542	14	0	0	5	0	7

<sup>1</sup> Excluding 68 homeless households with a population of 76.

**Table HDU04 - Housing units occupied by private households<sup>1</sup>, households and population by geographical location and type of water supply - 2022 Housing Census**

Country, Districts, Municipal Wards or Village Council Areas	Total	Type of water supply						
		Piped water			Tank-wagon	Well / River	Rain water	Other
		Inside housing unit	Outside, on premises	Outside, public fountain				
Town of Vac/Phoenix-Ward 2								
Occupied housing units	5,746	5,729	15	0	0	0	0	2
Households	5,937	5,920	15	0	0	0	0	2
Population	18,238	18,194	40	0	0	0	0	4
Town of Vac/Phoenix-Ward 3								
Occupied housing units	5,330	5,310	19	0	0	0	0	1
Households	5,513	5,493	19	0	0	0	0	1
Population	17,451	17,388	60	0	0	0	0	3
Town of Vac/Phoenix-Ward 4								
Occupied housing units	4,562	4,549	13	0	0	0	0	0
Households	4,697	4,683	14	0	0	0	0	0
Population	14,257	14,213	44	0	0	0	0	0
Town of Vac/Phoenix-Ward 5								
Occupied housing units	4,054	3,725	328	0	0	0	0	1
Households	4,245	3,885	359	0	0	0	0	1
Population	13,415	12,216	1,195	0	0	0	0	4
Town of Vac/Phoenix-Ward 6-West (East in Moka)								
Occupied housing units	6,078	6,057	20	0	0	0	0	1
Households	6,320	6,298	21	0	0	0	0	1
Population	20,793	20,732	58	0	0	0	0	3
<i>PLAINES WILHEMS DISTRICT - Rural</i>								
<i>Occupied housing units</i>	<i>1,763</i>	<i>1,746</i>	<i>6</i>	<i>0</i>	<i>0</i>	<i>0</i>	<i>0</i>	<i>11</i>
<i>Households</i>	<i>1,871</i>	<i>1,853</i>	<i>6</i>	<i>0</i>	<i>0</i>	<i>0</i>	<i>0</i>	<i>12</i>
<i>Population</i>	<i>6,117</i>	<i>6,065</i>	<i>10</i>	<i>0</i>	<i>0</i>	<i>0</i>	<i>0</i>	<i>42</i>
Midlands VCA								
Occupied housing units	701	699	1	0	0	0	0	1
Households	753	751	1	0	0	0	0	1
Population	2,589	2,583	2	0	0	0	0	4
Moka VCA-West (East in Moka)								
Occupied housing units	255	255	0	0	0	0	0	0
Households	255	255	0	0	0	0	0	0
Population	702	702	0	0	0	0	0	0
Seizième Mille VCA								
Occupied housing units	807	792	5	0	0	0	0	10
Households	863	847	5	0	0	0	0	11
Population	2,826	2,780	8	0	0	0	0	38

<sup>1</sup> Excluding 68 homeless households with a population of 76.

Table HDU04 - Housing units occupied by private households<sup>1</sup>, households and population by geographical location and type of water supply - 2022 Housing Census

Country, Districts, Municipal Wards or Village Council Areas	Total	Type of water supply						
		Piped water			Tank-wagon	Well / River	Rain water	Other
		Inside housing unit	Outside, on premises	Outside, public fountain				
<b>MOKA DISTRICT</b>								
<b>Occupied housing units</b>	<b>23,908</b>	<b>23,519</b>	<b>354</b>	<b>2</b>	<b>2</b>	<b>1</b>	<b>1</b>	<b>29</b>
<b>Households</b>	<b>25,242</b>	<b>24,827</b>	<b>378</b>	<b>2</b>	<b>2</b>	<b>1</b>	<b>1</b>	<b>31</b>
<b>Population</b>	<b>82,974</b>	<b>81,628</b>	<b>1,208</b>	<b>4</b>	<b>5</b>	<b>5</b>	<b>1</b>	<b>123</b>
<i>MOKA DISTRICT - Urban</i>								
<i>Occupied housing units</i>	3,835	3,706	124	0	0	0	0	5
<i>Households</i>	4,009	3,876	127	0	0	0	0	6
<i>Population</i>	13,521	13,065	426	0	0	0	0	30
Town of Port-Louis Ward 2-South (North in P/L & West in B/R)								
Occupied housing units	3,306	3,178	123	0	0	0	0	5
Households	3,462	3,330	126	0	0	0	0	6
Population	11,798	11,345	423	0	0	0	0	30
Town of Vac/Phoenix-Ward 6-East (West in P/W)								
Occupied housing units	529	528	1	0	0	0	0	0
Households	547	546	1	0	0	0	0	0
Population	1,723	1,720	3	0	0	0	0	0
<i>MOKA DISTRICT - Rural</i>								
<i>Occupied housing units</i>	20,073	19,813	230	2	2	1	1	24
<i>Households</i>	21,233	20,951	251	2	2	1	1	25
<i>Population</i>	69,453	68,563	782	4	5	5	1	93
Camp Thorel VCA								
Occupied housing units	548	548	0	0	0	0	0	0
Households	591	591	0	0	0	0	0	0
Population	2,019	2,019	0	0	0	0	0	0
Dagotière VCA								
Occupied housing units	2,071	2,067	3	0	0	0	0	1
Households	2,219	2,215	3	0	0	0	0	1
Population	7,434	7,426	7	0	0	0	0	1
Dubreuil VCA-Part (East in Flacq & West in P/W)								
Occupied housing units	719	698	18	0	0	0	1	2
Households	757	734	20	0	0	0	1	2
Population	2,388	2,326	54	0	0	0	1	7
Espérance VCA								
Occupied housing units	517	512	4	0	0	0	0	1
Households	545	540	4	0	0	0	0	1
Population	1,877	1,869	7	0	0	0	0	1

<sup>1</sup> Excluding 68 homeless households with a population of 76.

**Table HDU04 - Housing units occupied by private households<sup>1</sup>, households and population by geographical location and type of water supply - 2022 Housing Census**

Country, Districts, Municipal Wards or Village Council Areas	Total	Type of water supply						
		Piped water			Tank-wagon	Well / River	Rain water	Other
		Inside housing unit	Outside, on premises	Outside, public fountain				
La Laura-Malenga VCA								
Occupied housing units	368	367	1	0	0	0	0	0
Households	402	401	1	0	0	0	0	0
Population	1,401	1,399	2	0	0	0	0	0
L'Avenir VCA								
Occupied housing units	897	892	5	0	0	0	0	0
Households	947	940	7	0	0	0	0	0
Population	3,249	3,225	24	0	0	0	0	0
Médine Camp de Masque VCA -West (East in Flacq)								
Occupied housing units	389	325	63	0	0	0	0	1
Households	443	366	76	0	0	0	0	1
Population	1,472	1,218	248	0	0	0	0	6
Melrose VCA								
Occupied housing units	635	628	7	0	0	0	0	0
Households	664	657	7	0	0	0	0	0
Population	2,299	2,287	12	0	0	0	0	0
Moka VCA-East (West in P/W)								
Occupied housing units	2,814	2,803	10	0	0	0	0	1
Households	2,955	2,944	10	0	0	0	0	1
Population	8,801	8,771	29	0	0	0	0	1
Montagne Blanche VCA-West (East in Flacq)								
Occupied housing units	2,141	2,129	11	0	0	0	0	1
Households	2,257	2,244	11	0	0	0	0	2
Population	7,662	7,621	33	0	0	0	0	8
Nouvelle Decouverte VCA								
Occupied housing units	535	530	5	0	0	0	0	0
Households	578	573	5	0	0	0	0	0
Population	1,938	1,926	12	0	0	0	0	0
Providence VCA								
Occupied housing units	993	988	5	0	0	0	0	0
Households	1,060	1,055	5	0	0	0	0	0
Population	3,548	3,536	12	0	0	0	0	0
Quartier Militaire VCA								
Occupied housing units	1,758	1,695	46	2	0	1	0	14
Households	1,883	1,818	48	2	0	1	0	14
Population	6,397	6,156	170	4	0	5	0	62

<sup>1</sup> Excluding 68 homeless households with a population of 76.



**Table HDU04 - Housing units occupied by private households<sup>1</sup>, households and population by geographical location and type of water supply - 2022 Housing Census**

Country, Districts, Municipal Wards or Village Council Areas	Total	Type of water supply						
		Piped water			Tank-wagon	Well / River	Rain water	Other
		Inside housing unit	Outside, on premises	Outside, public fountain				
Ripailles VCA								
Occupied housing units	296	292	4	0	0	0	0	0
Households	313	309	4	0	0	0	0	0
Population	1,021	1,009	12	0	0	0	0	0
St Julien d'Hotman VCA-West (East in Flacq)								
Occupied housing units	29	29	0	0	0	0	0	0
Households	33	33	0	0	0	0	0	0
Population	103	103	0	0	0	0	0	0
St Pierre VCA								
Occupied housing units	4,720	4,691	26	0	2	0	0	1
Households	4,924	4,895	26	0	2	0	0	1
Population	15,710	15,617	87	0	5	0	0	1
Verdun VCA								
Occupied housing units	643	619	22	0	0	0	0	2
Households	662	636	24	0	0	0	0	2
Population	2,134	2,055	73	0	0	0	0	6
<b>BLACK RIVER DISTRICT</b>								
<b>Occupied housing units</b>	<b>23,167</b>	<b>22,221</b>	<b>723</b>	<b>53</b>	<b>12</b>	<b>4</b>	<b>6</b>	<b>148</b>
<b>Households</b>	<b>24,688</b>	<b>23,660</b>	<b>793</b>	<b>53</b>	<b>12</b>	<b>4</b>	<b>6</b>	<b>160</b>
<b>Population</b>	<b>81,708</b>	<b>78,092</b>	<b>2,760</b>	<b>193</b>	<b>31</b>	<b>13</b>	<b>13</b>	<b>606</b>
<i>BLACK RIVER DISTRICT - Urban</i>								
<i>Occupied housing units</i>	<i>7,026</i>	<i>6,989</i>	<i>25</i>	<i>0</i>	<i>0</i>	<i>0</i>	<i>0</i>	<i>12</i>
<i>Households</i>	<i>7,405</i>	<i>7,362</i>	<i>31</i>	<i>0</i>	<i>0</i>	<i>0</i>	<i>0</i>	<i>12</i>
<i>Population</i>	<i>23,575</i>	<i>23,405</i>	<i>126</i>	<i>0</i>	<i>0</i>	<i>0</i>	<i>0</i>	<i>44</i>
Town of B-Bassin/R-Hill-Ward 4-West (East in P/W)								
Occupied housing units	65	65	0	0	0	0	0	0
Households	65	65	0	0	0	0	0	0
Population	205	205	0	0	0	0	0	0
Town of Port Louis Ward 1- West (East in P/L)								
Occupied housing units	5,654	5,629	17	0	0	0	0	8
Households	5,907	5,879	20	0	0	0	0	8
Population	18,786	18,665	83	0	0	0	0	38
Town of Port Louis Ward 2-West (East in P/L & South in Moka)								
Occupied housing units	171	171	0	0	0	0	0	0
Households	176	176	0	0	0	0	0	0
Population	555	555	0	0	0	0	0	0

<sup>1</sup> Excluding 68 homeless households with a population of 76.

**Table HDU04 - Housing units occupied by private households<sup>1</sup>, households and population by geographical location and type of water supply - 2022 Housing Census**

Country, Districts, Municipal Wards or Village Council Areas	Total	Type of water supply						
		Piped water			Tank-wagon	Well / River	Rain water	Other
		Inside housing unit	Outside, on premises	Outside, public fountain				
Town of Quatre-Bornes-Ward 4-West (East in P/W)								
Occupied housing units	1,136	1,124	8	0	0	0	0	4
Households	1,257	1,242	11	0	0	0	0	4
Population	4,029	3,980	43	0	0	0	0	6
<i>BLACK RIVER DISTRICT - Rural</i>								
<i>Occupied housing units</i>	<i>16,141</i>	<i>15,232</i>	<i>698</i>	<i>53</i>	<i>12</i>	<i>4</i>	<i>6</i>	<i>136</i>
<i>Households</i>	<i>17,283</i>	<i>16,298</i>	<i>762</i>	<i>53</i>	<i>12</i>	<i>4</i>	<i>6</i>	<i>148</i>
<i>Population</i>	<i>58,133</i>	<i>54,687</i>	<i>2,634</i>	<i>193</i>	<i>31</i>	<i>13</i>	<i>13</i>	<i>562</i>
Albion VCA								
Occupied housing units	2,351	2,342	5	0	0	1	0	3
Households	2,416	2,407	5	0	0	1	0	3
Population	7,627	7,582	23	0	0	2	0	20
Bambous VCA								
Occupied housing units	4,011	3,861	75	1	0	2	0	72
Households	4,337	4,174	80	1	0	2	0	80
Population	15,756	15,133	304	3	0	8	0	308
Cascavelle VCA-West (East in P/W)								
Occupied housing units	811	806	5	0	0	0	0	0
Households	859	854	5	0	0	0	0	0
Population	3,122	3,107	15	0	0	0	0	0
Case Noyale VCA								
Occupied housing units	420	345	59	0	0	0	0	16
Households	471	391	63	0	0	0	0	17
Population	1,652	1,387	204	0	0	0	0	61
Chamarel VCA-West (East in Sav)								
Occupied housing units	186	169	10	0	0	0	0	7
Households	198	181	10	0	0	0	0	7
Population	742	687	33	0	0	0	0	22
Flic en Flac VCA								
Occupied housing units	1,437	1,427	10	0	0	0	0	0
Households	1,473	1,461	12	0	0	0	0	0
Population	4,046	4,012	34	0	0	0	0	0
Grande Rivière Noire VCA								
Occupied housing units	957	754	196	0	0	0	0	7
Households	1,014	788	219	0	0	0	0	7
Population	3,100	2,364	716	0	0	0	0	20

<sup>1</sup> Excluding 68 homeless households with a population of 76.

**Table HDU04 - Housing units occupied by private households<sup>1</sup>, households and population by geographical location and type of water supply - 2022 Housing Census**

Country, Districts, Municipal Wards or Village Council Areas	Total	Type of water supply						
		Piped water			Tank-wagon	Well / River	Rain water	Other
		Inside housing unit	Outside, on premises	Outside, public fountain				
Gros Cailloux VCA								
Occupied housing units	1,031	981	46	0	0	0	0	4
Households	1,132	1,077	51	0	0	0	0	4
Population	3,952	3,753	181	0	0	0	0	18
La Gaulette VCA								
Occupied housing units	673	600	42	24	0	0	0	7
Households	738	661	43	24	0	0	0	10
Population	2,470	2,181	162	94	0	0	0	33
Le Morne VCA								
Occupied housing units	389	297	40	28	6	1	6	11
Households	419	327	40	28	6	1	6	11
Population	1,455	1,139	149	96	15	3	13	40
Petite Rivière VCA								
Occupied housing units	1,234	1,161	69	0	0	0	0	4
Households	1,318	1,240	74	0	0	0	0	4
Population	4,639	4,357	267	0	0	0	0	15
Richelieu VCA-West (East in P/W)								
Occupied housing units	1,416	1,284	127	0	0	0	0	5
Households	1,597	1,452	140	0	0	0	0	5
Population	5,632	5,134	473	0	0	0	0	25
Tamarin VCA								
Occupied housing units	1,225	1,205	14	0	6	0	0	0
Households	1,311	1,285	20	0	6	0	0	0
Population	3,940	3,851	73	0	16	0	0	0
<b>ISLAND OF RODRIGUES-Wholly Rural</b>								
<b>Occupied housing units</b>	<b>12,932</b>	<b>9,364</b>	<b>3,383</b>	<b>7</b>	<b>3</b>	<b>29</b>	<b>35</b>	<b>111</b>
<b>Households</b>	<b>13,294</b>	<b>9,665</b>	<b>3,444</b>	<b>7</b>	<b>3</b>	<b>29</b>	<b>35</b>	<b>111</b>
<b>Population</b>	<b>45,058</b>	<b>32,691</b>	<b>11,823</b>	<b>15</b>	<b>14</b>	<b>100</b>	<b>76</b>	<b>339</b>
Region 1								
Occupied housing units	2,280	1,503	745	1	1	1	11	18
Households	2,337	1,550	755	1	1	1	11	18
Population	7,797	5,165	2,554	3	4	2	18	51
Region 2								
Occupied housing units	1,815	1,147	629	1	0	12	2	24
Households	1,869	1,185	645	1	0	12	2	24
Population	6,485	4,137	2,220	1	0	45	7	75

<sup>1</sup> Excluding 68 homeless households with a population of 76.

**Table HDU04 - Housing units occupied by private households<sup>1</sup>, households and population by geographical location and type of water supply - 2022 Housing Census**

Country, Districts, Municipal Wards or Village Council Areas	Total	Type of water supply						
		Piped water			Tank-wagon	Well / River	Rain water	Other
		Inside housing unit	Outside, on premises	Outside, public fountain				
Region 3								
Occupied housing units	2,402	1,863	492	2	0	7	5	33
Households	2,473	1,923	503	2	0	7	5	33
Population	8,518	6,721	1,653	3	0	19	11	111
Region 4								
Occupied housing units	1,895	1,409	468	1	0	2	2	13
Households	1,959	1,467	474	1	0	2	2	13
Population	6,423	4,643	1,726	1	0	6	7	40
Region 5								
Occupied housing units	2,383	1,796	557	0	1	5	6	18
Households	2,461	1,864	567	0	1	5	6	18
Population	8,288	6,161	2,038	0	4	20	11	54
Region 6								
Occupied housing units	2,157	1,646	492	2	1	2	9	5
Households	2,195	1,676	500	2	1	2	9	5
Population	7,547	5,864	1,632	7	6	8	22	8
<b>ISLAND OF AGALÉGA-Wholly Rural</b>								
<b>Occupied housing units</b>	<b>108</b>	<b>108</b>	<b>0</b>	<b>0</b>	<b>0</b>	<b>0</b>	<b>0</b>	<b>0</b>
<b>Households</b>	<b>115</b>	<b>115</b>	<b>0</b>	<b>0</b>	<b>0</b>	<b>0</b>	<b>0</b>	<b>0</b>
<b>Population</b>	<b>374</b>	<b>374</b>	<b>0</b>	<b>0</b>	<b>0</b>	<b>0</b>	<b>0</b>	<b>0</b>

<sup>1</sup> Excluding 68 homeless households with a population of 76.

**Table HDU05 - Housing units occupied by private households<sup>1</sup>, households and population by geographical location and availability of domestic water tank/reservoir<sup>2</sup> - 2022 Housing Census**

Country, Districts, Municipal Wards or Village Council Areas	Total	Availability of domestic water tank/reservoir	
		Available	Not available
<b>REPUBLIC OF MAURITIUS</b>			
<b>Occupied housing units</b>	<b>348,252</b>	<b>237,317</b>	<b>110,935</b>
<b>Households</b>	<b>367,870</b>	<b>250,186</b>	<b>117,684</b>
<b>Population</b>	<b>1,202,192</b>	<b>823,888</b>	<b>378,304</b>
<i>REPUBLIC OF MAURITIUS - Urban</i>			
<i>Occupied housing units</i>	<i>140,640</i>	<i>98,854</i>	<i>41,786</i>
<i>Households</i>	<i>146,692</i>	<i>103,002</i>	<i>43,690</i>
<i>Population</i>	<i>465,158</i>	<i>327,778</i>	<i>137,380</i>
<i>REPUBLIC OF MAURITIUS - Rural</i>			
<i>Occupied housing units</i>	<i>207,612</i>	<i>138,463</i>	<i>69,149</i>
<i>Households</i>	<i>221,178</i>	<i>147,184</i>	<i>73,994</i>
<i>Population</i>	<i>737,034</i>	<i>496,110</i>	<i>240,924</i>
<b>ISLAND OF MAURITIUS</b>			
<b>Occupied housing units</b>	<b>335,212</b>	<b>225,158</b>	<b>110,054</b>
<b>Households</b>	<b>354,461</b>	<b>237,679</b>	<b>116,782</b>
<b>Population</b>	<b>1,156,760</b>	<b>781,275</b>	<b>375,485</b>
<i>ISLAND OF MAURITIUS - Urban</i>			
<i>Occupied housing units</i>	<i>140,640</i>	<i>98,854</i>	<i>41,786</i>
<i>Households</i>	<i>146,692</i>	<i>103,002</i>	<i>43,690</i>
<i>Population</i>	<i>465,158</i>	<i>327,778</i>	<i>137,380</i>
<i>ISLAND OF MAURITIUS - Rural</i>			
<i>Occupied housing units</i>	<i>194,572</i>	<i>126,304</i>	<i>68,268</i>
<i>Households</i>	<i>207,769</i>	<i>134,677</i>	<i>73,092</i>
<i>Population</i>	<i>691,602</i>	<i>453,497</i>	<i>238,105</i>
<b>PORT LOUIS DISTRICT-Wholly Urban</b>			
<b>Occupied housing units</b>	<b>29,277</b>	<b>16,162</b>	<b>13,115</b>
<b>Households</b>	<b>30,946</b>	<b>17,141</b>	<b>13,805</b>
<b>Population</b>	<b>103,865</b>	<b>58,530</b>	<b>45,335</b>
Town of Port Louis-Ward 1-East (West in B/R)			
Occupied housing units	0	0	0
Households	0	0	0
Population	0	0	0
Town of Port Louis-Ward 2-North (South in Moka & West in B/R)			
Occupied housing units	2,229	1,018	1,211
Households	2,355	1,082	1,273
Population	7,682	3,646	4,036
Town of Port Louis-Ward 3			
Occupied housing units	3,671	1,408	2,263
Households	3,879	1,485	2,394
Population	12,357	4,862	7,495
Town of Port Louis-Ward 4			
Occupied housing units	4,717	2,914	1,803
Households	5,019	3,116	1,903
Population	15,686	9,873	5,813

<sup>1</sup> Excluding 68 homeless households with a population of 76.

<sup>2</sup> A domestic tank or reservoir means a container made of fibre-glass or concrete to store water to be used for domestic purposes

**Table HDU05 - Housing units occupied by private households<sup>1</sup>, households and population by geographical location and availability of domestic water tank/reservoir<sup>2</sup> - 2022 Housing Census**

Country, Districts, Municipal Wards or Village Council Areas	Total	Availability of domestic water tank/reservoir	
		Available	Not available
Town of Port Louis-Ward 5			
Occupied housing units	4,743	3,320	1,423
Households	4,997	3,530	1,467
Population	17,336	12,673	4,663
Town of Port Louis-Ward 6			
Occupied housing units	4,206	2,288	1,918
Households	4,470	2,420	2,050
Population	15,139	8,234	6,905
Town of Port Louis-Ward 7			
Occupied housing units	5,006	2,848	2,158
Households	5,280	3,022	2,258
Population	18,177	10,337	7,840
Town of Port Louis-Ward 8			
Occupied housing units	4,705	2,366	2,339
Households	4,946	2,486	2,460
Population	17,488	8,905	8,583
Town of B-Bassin/R-Hill-Ward 6-North (South in P/W)			
Occupied housing units	0	0	0
Households	0	0	0
Population	0	0	0
<b>PAMPLEMOUSSES DISTRICT-Wholly Rural</b>			
<b>Occupied housing units</b>	<b>38,499</b>	<b>21,047</b>	<b>17,452</b>
<b>Households</b>	<b>40,585</b>	<b>22,077</b>	<b>18,508</b>
<b>Population</b>	<b>137,105</b>	<b>75,153</b>	<b>61,952</b>
Arsenal VCA			
Occupied housing units	1,000	458	542
Households	1,058	466	592
Population	3,613	1,562	2,051
Baie du Tombeau VCA			
Occupied housing units	3,671	1,942	1,729
Households	3,866	2,027	1,839
Population	13,174	6,672	6,502
Calebasses VCA			
Occupied housing units	1,470	811	659
Households	1,575	883	692
Population	5,252	2,986	2,266
Congomah VCA			
Occupied housing units	536	363	173
Households	562	377	185
Population	1,857	1,278	579
Crève Coeur VCA			
Occupied housing units	808	538	270
Households	823	550	273
Population	2,746	1,875	871

<sup>1</sup> Excluding 68 homeless households with a population of 76.

<sup>2</sup> A domestic tank or reservoir means a container made of fibre-glass or concrete to store water to be used for domestic purposes

**Table HDU05 - Housing units occupied by private households<sup>1</sup>, households and population by geographical location and availability of domestic water tank/reservoir<sup>2</sup> - 2022 Housing Census**

Country, Districts, Municipal Wards or Village Council Areas	Total	Availability of domestic water tank/reservoir	
		Available	Not available
D'Épinay VCA			
Occupied housing units	1,645	779	866
Households	1,821	861	960
Population	6,229	3,024	3,205
Fond du Sac VCA			
Occupied housing units	1,582	1,071	511
Households	1,634	1,101	533
Population	5,398	3,774	1,624
Grand Baie VCA-West (East in R/R)			
Occupied housing units	625	572	53
Households	653	595	58
Population	1,930	1,745	185
Le Hochet VCA			
Occupied housing units	3,886	1,576	2,310
Households	4,120	1,671	2,449
Population	13,923	5,718	8,205
Long Mountain VCA			
Occupied housing units	1,961	1,528	433
Households	2,021	1,574	447
Population	6,721	5,326	1,395
Mapou VCA-South (North in R/R)			
Occupied housing units	99	29	70
Households	107	30	77
Population	351	91	260
Morcellement St André VCA			
Occupied housing units	1,597	1,041	556
Households	1,677	1,090	587
Population	5,737	3,850	1,887
Notre Dame VCA			
Occupied housing units	1,333	682	651
Households	1,407	716	691
Population	4,735	2,415	2,320
Pamplemousses VCA			
Occupied housing units	2,721	1,112	1,609
Households	2,814	1,147	1,667
Population	9,465	3,967	5,498
Piton VCA -West (East in R/R)			
Occupied housing units	426	168	258
Households	455	184	271
Population	1,458	601	857
Plaine des Papayes VCA			
Occupied housing units	2,172	1,003	1,169
Households	2,293	1,053	1,240
Population	7,841	3,740	4,101
Pointe aux Piments VCA			
Occupied housing units	1,964	916	1,048
Households	2,125	981	1,144
Population	7,388	3,360	4,028

<sup>1</sup> Excluding 68 homeless households with a population of 76.

<sup>2</sup> A domestic tank or reservoir means a container made of fibre-glass or concrete to store water to be used for domestic purposes

**Table HDU05 - Housing units occupied by private households<sup>1</sup>, households and population by geographical location and availability of domestic water tank/reservoir<sup>2</sup> - 2022 Housing Census**

Country, Districts, Municipal Wards or Village Council Areas	Total	Availability of domestic water tank/reservoir	
		Available	Not available
Terre Rouge VCA			
Occupied housing units	3,196	1,551	1,645
Households	3,427	1,652	1,775
Population	11,920	5,759	6,161
Triolet VCA			
Occupied housing units	6,405	4,067	2,338
Households	6,688	4,244	2,444
Population	22,646	14,648	7,998
Trou aux Biches VCA			
Occupied housing units	650	545	105
Households	681	571	110
Population	2,096	1,699	397
Villebague VCA-West (East in R/R & South in Flacq)			
Occupied housing units	752	295	457
Households	778	304	474
Population	2,625	1,063	1,562
<b>R. DU REMPART DISTRICT-Wholly Rural</b>			
<b>Occupied housing units</b>	<b>30,959</b>	<b>21,922</b>	<b>9,037</b>
<b>Households</b>	<b>32,921</b>	<b>23,210</b>	<b>9,711</b>
<b>Population</b>	<b>108,118</b>	<b>77,182</b>	<b>30,936</b>
Amaury VCA-North (South in Flacq District )			
Occupied housing units	757	349	408
Households	782	365	417
Population	2,559	1,233	1,326
Amitié-Gokhoola VCA-East (West in Pamp)			
Occupied housing units	618	401	217
Households	667	432	235
Population	2,176	1,435	741
Belle Vue Maurel VCA-South (North in Pamp)			
Occupied housing units	1,200	630	570
Households	1,250	651	599
Population	4,191	2,234	1,957
Cap Malheureux VCA			
Occupied housing units	1,691	1,436	255
Households	1,813	1,524	289
Population	5,687	4,762	925
Cottage VCA			
Occupied housing units	1,299	648	651
Households	1,409	696	713
Population	4,698	2,441	2,257
Espérance Trébuchet VCA			
Occupied housing units	632	225	407
Households	660	235	425
Population	2,163	815	1,348

<sup>1</sup> Excluding 68 homeless households with a population of 76.

<sup>2</sup> A domestic tank or reservoir means a container made of fibre-glass or concrete to store water to be used for domestic purposes



**Table HDU05 - Housing units occupied by private households<sup>1</sup>, households and population by geographical location and availability of domestic water tank/reservoir<sup>2</sup> - 2022 Housing Census**

Country, Districts, Municipal Wards or Village Council Areas	Total	Availability of domestic water tank/reservoir	
		Available	Not available
Goodlands VCA			
Occupied housing units	5,697	4,649	1,048
Households	6,040	4,918	1,122
Population	20,442	16,796	3,646
Grand Baie VCA- East (West in Pamp)			
Occupied housing units	2,921	2,413	508
Households	3,093	2,531	562
Population	9,467	7,762	1,705
Grand Gaube VCA			
Occupied housing units	2,298	1,906	392
Households	2,389	1,983	406
Population	7,942	6,654	1,288
Mapou VCA-North (South in Pamp)			
Occupied housing units	348	150	198
Households	382	152	230
Population	1,282	516	766
Petit Raffray VCA			
Occupied housing units	2,720	2,067	653
Households	2,820	2,141	679
Population	9,653	7,490	2,163
Piton VCA- East (West in Pamp)			
Occupied housing units	976	567	409
Households	1,003	583	420
Population	3,307	2,020	1,287
Plaines des Roches VCA-North (South in Flacq)			
Occupied housing units	1,030	830	200
Households	1,095	881	214
Population	3,653	3,003	650
Poudre d'Or Hamlet VCA			
Occupied housing units	715	396	319
Households	779	434	345
Population	2,493	1,429	1,064
Poudre d'Or VCA			
Occupied housing units	1,062	270	792
Households	1,153	299	854
Population	3,887	1,053	2,834
Rivière du Rempart VCA			
Occupied housing units	2,881	1,801	1,080
Households	3,180	1,991	1,189
Population	10,536	6,691	3,845
Roche Terre VCA			
Occupied housing units	932	796	136
Households	973	825	148
Population	3,174	2,707	467
Roches Noires VCA-North (South in Flacq)			
Occupied housing units	1,900	1,434	466
Households	2,059	1,558	501
Population	6,286	4,794	1,492

<sup>1</sup> Excluding 68 homeless households with a population of 76.

<sup>2</sup> A domestic tank or reservoir means a container made of fibre-glass or concrete to store water to be used for domestic purposes

**Table HDU05 - Housing units occupied by private households<sup>1</sup>, households and population by geographical location and availability of domestic water tank/reservoir<sup>2</sup> - 2022 Housing Census**

Country, Districts, Municipal Wards or Village Council Areas	Total	Availability of domestic water tank/reservoir	
		Available	Not available
The Vale VCA			
Occupied housing units	1,244	943	301
Households	1,335	1,000	335
Population	4,404	3,313	1,091
Villebague VCA-East (West in Pamp & South in Flacq)			
Occupied housing units	38	11	27
Households	39	11	28
Population	118	34	84
<b>FLACQ DISTRICT-Wholly Rural</b>			
<b>Occupied housing units</b>	<b>37,106</b>	<b>24,727</b>	<b>12,379</b>
<b>Households</b>	<b>40,101</b>	<b>26,783</b>	<b>13,318</b>
<b>Population</b>	<b>136,867</b>	<b>93,531</b>	<b>43,336</b>
Amaury VCA-South (North in R/R)			
Occupied housing units	147	73	74
Households	148	74	74
Population	516	272	244
Bel Air Riv. Sèche VCA			
Occupied housing units	4,712	3,582	1,130
Households	5,265	4,013	1,252
Population	17,802	13,815	3,987
Bon Accueil VCA			
Occupied housing units	1,599	878	721
Households	1,735	945	790
Population	6,187	3,518	2,669
Bramsthan VCA			
Occupied housing units	1,195	1,051	144
Households	1,249	1,094	155
Population	4,227	3,798	429
Brisée Verdrière VCA-South (North in R/R)			
Occupied housing units	2,031	1,399	632
Households	2,198	1,531	667
Population	7,700	5,491	2,209
Camp de Masque Pavé VCA			
Occupied housing units	1,095	535	560
Households	1,135	548	587
Population	3,959	2,016	1,943
Camp de Masque VCA			
Occupied housing units	869	359	510
Households	938	383	555
Population	3,119	1,284	1,835
Camp Ithier VCA			
Occupied housing units	1,318	1,058	260
Households	1,348	1,082	266
Population	4,781	3,862	919

<sup>1</sup> Excluding 68 homeless households with a population of 76.

<sup>2</sup> A domestic tank or reservoir means a container made of fibre-glass or concrete to store water to be used for domestic purposes

**Table HDU05 - Housing units occupied by private households<sup>1</sup>, households and population by geographical location and availability of domestic water tank/reservoir<sup>2</sup> - 2022 Housing Census**

Country, Districts, Municipal Wards or Village Council Areas	Total	Availability of domestic water tank/reservoir	
		Available	Not available
Centre de Flacq VCA			
Occupied housing units	4,245	3,121	1,124
Households	4,789	3,524	1,265
Population	15,797	11,838	3,959
Clémencia VCA			
Occupied housing units	491	260	231
Households	507	265	242
Population	1,853	1,023	830
Écroignard VCA			
Occupied housing units	669	510	159
Households	736	559	177
Population	2,479	1,930	549
Grand River South East VCA			
Occupied housing units	539	371	168
Households	609	411	198
Population	2,087	1,464	623
Grande Retraite VCA			
Occupied housing units	702	528	174
Households	749	570	179
Population	2,566	1,995	571
Lalmatie VCA-East (West Moka)			
Occupied housing units	2,777	1,832	945
Households	2,965	1,954	1,011
Population	10,253	7,000	3,253
Laventure VCA			
Occupied housing units	930	501	429
Households	974	520	454
Population	3,271	1,762	1,509
Mare la Chaux VCA			
Occupied housing units	536	373	163
Households	561	391	170
Population	1,856	1,323	533
Médine Camp de Masque VCA-East (West in Moka)			
Occupied housing units	1,577	658	919
Households	1,655	689	966
Population	5,655	2,419	3,236
Montagne Blanche VCA-East (West in Moka)			
Occupied housing units	296	182	114
Households	304	188	116
Population	989	631	358
Olivia VCA			
Occupied housing units	977	618	359
Households	1,067	673	394
Population	3,730	2,378	1,352
Plaines des Roches VCA -South (North in R/R)			
Occupied housing units	73	59	14
Households	82	65	17
Population	242	202	40

<sup>1</sup> Excluding 68 homeless households with a population of 76.

<sup>2</sup> A domestic tank or reservoir means a container made of fibre-glass or concrete to store water to be used for domestic purposes

**Table HDU05 - Housing units occupied by private households<sup>1</sup>, households and population by geographical location and availability of domestic water tank/reservoir<sup>2</sup> - 2022 Housing Census**

Country, Districts, Municipal Wards or Village Council Areas	Total	Availability of domestic water tank/reservoir	
		Available	Not available
Poste de Flacq VCA			
Occupied housing units	2,215	1,232	983
Households	2,377	1,327	1,050
Population	8,276	4,694	3,582
Quatre Cocos VCA			
Occupied housing units	1,726	1,301	425
Households	1,855	1,401	454
Population	6,297	4,882	1,415
Quatre Soeurs VCA			
Occupied housing units	785	625	160
Households	924	741	183
Population	3,113	2,537	576
Queen Victoria VCA			
Occupied housing units	771	316	455
Households	853	348	505
Population	2,845	1,208	1,637
Sébastienpol VCA			
Occupied housing units	1,517	1,234	283
Households	1,622	1,323	299
Population	5,758	4,824	934
St Julien d'Hotman VCA-East (West in Moka)			
Occupied housing units	1,061	578	483
Households	1,120	620	500
Population	3,631	2,049	1,582
St Julien VCA-East (West in Moka)			
Occupied housing units	649	269	380
Households	685	281	404
Population	2,354	1,027	1,327
Trou d'Eau Douce VCA			
Occupied housing units	1,604	1,224	380
Households	1,651	1,263	388
Population	5,524	4,289	1,235
<b>GRAND PORT DISTRICT-Wholly Rural</b>			
<b>Occupied housing units</b>	<b>30,930</b>	<b>20,965</b>	<b>9,965</b>
<b>Households</b>	<b>33,471</b>	<b>22,758</b>	<b>10,713</b>
<b>Population</b>	<b>109,780</b>	<b>75,967</b>	<b>33,813</b>
Bambous Virieux VCA			
Occupied housing units	388	328	60
Households	445	378	67
Population	1,478	1,298	180
Bananes VCA			
Occupied housing units	202	94	108
Households	219	102	117
Population	726	353	373

<sup>1</sup> Excluding 68 homeless households with a population of 76.

<sup>2</sup> A domestic tank or reservoir means a container made of fibre-glass or concrete to store water to be used for domestic purposes

**Table HDU05 - Housing units occupied by private households<sup>1</sup>, households and population by geographical location and availability of domestic water tank/reservoir<sup>2</sup> - 2022 Housing Census**

Country, Districts, Municipal Wards or Village Council Areas	Total	Availability of domestic water tank/reservoir	
		Available	Not available
Beau Vallon VCA			
Occupied housing units	1,924	1,250	674
Households	2,007	1,299	708
Population	6,444	4,130	2,314
Bois des Amourettes VCA			
Occupied housing units	523	360	163
Households	567	390	177
Population	1,937	1,368	569
Camp Carol VCA			
Occupied housing units	585	382	203
Households	661	443	218
Population	2,308	1,544	764
Cluny VCA			
Occupied housing units	395	136	259
Households	448	156	292
Population	1,507	566	941
Grand Bel Air VCA			
Occupied housing units	486	324	162
Households	521	348	173
Population	1,843	1,242	601
Grand Sable VCA			
Occupied housing units	544	448	96
Households	590	486	104
Population	1,989	1,695	294
L'Escalier VCA-East (West in Sav)			
Occupied housing units	2,177	1,568	609
Households	2,376	1,714	662
Population	7,536	5,618	1,918
Mahébourg VCA			
Occupied housing units	3,957	3,066	891
Households	4,288	3,350	938
Population	13,354	10,603	2,751
Mare d'Albert VCA			
Occupied housing units	1,517	1,061	456
Households	1,579	1,105	474
Population	5,182	3,675	1,507
Mare Tabac VCA			
Occupied housing units	883	318	565
Households	949	338	611
Population	3,140	1,201	1,939
New Grove VCA			
Occupied housing units	3,007	2,213	794
Households	3,275	2,405	870
Population	10,901	8,126	2,775
Nouvelle France VCA			
Occupied housing units	2,032	1,516	516
Households	2,192	1,641	551
Population	7,181	5,435	1,746

<sup>1</sup> Excluding 68 homeless households with a population of 76.

<sup>2</sup> A domestic tank or reservoir means a container made of fibre-glass or concrete to store water to be used for domestic purposes

**Table HDU05 - Housing units occupied by private households<sup>1</sup>, households and population by geographical location and availability of domestic water tank/reservoir<sup>2</sup> - 2022 Housing Census**

Country, Districts, Municipal Wards or Village Council Areas	Total	Availability of domestic water tank/reservoir	
		Available	Not available
Old Grand Port VCA			
Occupied housing units	803	372	431
Households	861	395	466
Population	2,791	1,314	1,477
Petit Bel Air VCA			
Occupied housing units	470	343	127
Households	471	344	127
Population	1,648	1,236	412
Plaine Magnien VCA			
Occupied housing units	2,797	1,876	921
Households	3,009	2,015	994
Population	9,914	6,803	3,111
Rivière des Créoles VCA			
Occupied housing units	891	501	390
Households	931	524	407
Population	3,128	1,832	1,296
Riv. du Poste VCA-East (West in Sav)			
Occupied housing units	358	63	295
Households	371	65	306
Population	1,234	243	991
Rose Belle VCA			
Occupied housing units	3,182	2,342	840
Households	3,534	2,609	925
Population	11,726	8,795	2,931
St Hubert VCA			
Occupied housing units	847	401	446
Households	908	440	468
Population	3,084	1,541	1,543
Trois Boutiques VCA			
Occupied housing units	1,474	712	762
Households	1,595	762	833
Population	5,286	2,579	2,707
Union Park VCA			
Occupied housing units	1,488	1,291	197
Households	1,674	1,449	225
Population	5,443	4,770	673
<b>SAVANNE DISTRICT-Wholly Rural</b>			
<b>Occupied housing units</b>	<b>19,101</b>	<b>11,720</b>	<b>7,381</b>
<b>Households</b>	<b>20,304</b>	<b>12,408</b>	<b>7,896</b>
<b>Population</b>	<b>66,029</b>	<b>40,987</b>	<b>25,042</b>
Baie du Cap VCA			
Occupied housing units	684	423	261
Households	723	445	278
Population	2,397	1,519	878

<sup>1</sup> Excluding 68 homeless households with a population of 76.

<sup>2</sup> A domestic tank or reservoir means a container made of fibre-glass or concrete to store water to be used for domestic purposes

**Table HDU05 - Housing units occupied by private households<sup>1</sup>, households and population by geographical location and availability of domestic water tank/reservoir<sup>2</sup> - 2022 Housing Census**

Country, Districts, Municipal Wards or Village Council Areas	Total	Availability of domestic water tank/reservoir	
		Available	Not available
Bel Ombre VCA			
Occupied housing units	673	303	370
Households	715	318	397
Population	2,535	1,112	1,423
Bénarès VCA			
Occupied housing units	564	259	305
Households	624	289	335
Population	2,001	937	1,064
Bois Chéri VCA			
Occupied housing units	994	258	736
Households	1,034	267	767
Population	3,414	923	2,491
Britannia VCA			
Occupied housing units	440	249	191
Households	442	250	192
Population	1,505	833	672
Camp Diabla VCA			
Occupied housing units	1,304	906	398
Households	1,414	978	436
Population	4,874	3,430	1,444
Chamouny VCA			
Occupied housing units	1,341	917	424
Households	1,418	977	441
Population	4,529	3,217	1,312
Chemin Grenier VCA			
Occupied housing units	3,372	2,378	994
Households	3,497	2,475	1,022
Population	11,226	8,087	3,139
Grand Bois VCA			
Occupied housing units	1,268	566	702
Households	1,414	619	795
Population	4,579	2,119	2,460
La Flora VCA			
Occupied housing units	823	377	446
Households	907	411	496
Population	2,918	1,358	1,560
L'Escalier VCA-West (East in G/P)			
Occupied housing units	3	2	1
Households	3	2	1
Population	12	8	4
Rivière des Anguilles VCA			
Occupied housing units	1,304	791	513
Households	1,379	841	538
Population	4,419	2,789	1,630
Riv. du Poste VCA-West (East in G/P)			
Occupied housing units	244	57	187
Households	248	57	191
Population	798	217	581

<sup>1</sup> Excluding 68 homeless households with a population of 76.

<sup>2</sup> A domestic tank or reservoir means a container made of fibre-glass or concrete to store water to be used for domestic purposes

**Table HDU05 - Housing units occupied by private households<sup>1</sup>, households and population by geographical location and availability of domestic water tank/reservoir<sup>2</sup> - 2022 Housing Census**

Country, Districts, Municipal Wards or Village Council Areas	Total	Availability of domestic water tank/reservoir	
		Available	Not available
Saint Aubin VCA			
Occupied housing units	316	175	141
Households	362	200	162
Population	1,309	712	597
Souillac VCA			
Occupied housing units	1,500	1,121	379
Households	1,551	1,151	400
Population	4,975	3,700	1,275
Surinam VCA			
Occupied housing units	2,883	1,843	1,040
Households	3,100	1,966	1,134
Population	9,982	6,340	3,642
Tyack VCA			
Occupied housing units	1,388	1,095	293
Households	1,473	1,162	311
Population	4,556	3,686	870
<b>PLAINES WILHEMS DISTRICT</b>			
<b>Occupied housing units</b>	<b>102,265</b>	<b>77,287</b>	<b>24,978</b>
<b>Households</b>	<b>106,203</b>	<b>80,210</b>	<b>25,993</b>
<b>Population</b>	<b>330,314</b>	<b>250,936</b>	<b>79,378</b>
<i>PLAINES WILHEMS DISTRICT - Urban</i>			
<i>Occupied housing units</i>	<i>100,502</i>	<i>75,914</i>	<i>24,588</i>
<i>Households</i>	<i>104,332</i>	<i>78,756</i>	<i>25,576</i>
<i>Population</i>	<i>324,197</i>	<i>246,173</i>	<i>78,024</i>
<i>Town of B-Bassin/R-Hill</i>			
<i>Occupied housing units</i>	<i>26,922</i>	<i>20,750</i>	<i>6,172</i>
<i>Households</i>	<i>28,039</i>	<i>21,605</i>	<i>6,434</i>
<i>Population</i>	<i>87,404</i>	<i>67,795</i>	<i>19,609</i>
<i>Town of B-Bassin/R-Hill-Ward 1</i>			
Occupied housing units	4,303	3,220	1,083
Households	4,482	3,353	1,129
Population	14,620	11,184	3,436
<i>Town of B-Bassin/R-Hill-Ward 2</i>			
Occupied housing units	4,980	3,317	1,663
Households	5,154	3,430	1,724
Population	16,821	11,249	5,572
<i>Town of B-Bassin/R-Hill-Ward 3</i>			
Occupied housing units	3,697	3,121	576
Households	3,803	3,216	587
Population	11,295	9,628	1,667
<i>Town of B-Bassin/R-Hill-Ward 4 -East (West in B/R)</i>			
Occupied housing units	3,710	2,858	852
Households	3,984	3,067	917
Population	12,810	9,835	2,975

<sup>1</sup> Excluding 68 homeless households with a population of 76.

<sup>2</sup> A domestic tank or reservoir means a container made of fibre-glass or concrete to store water to be used for domestic purposes



**Table HDU05 - Housing units occupied by private households<sup>1</sup>, households and population by geographical location and availability of domestic water tank/reservoir<sup>2</sup> - 2022 Housing Census**

Country, Districts, Municipal Wards or Village Council Areas	Total	Availability of domestic water tank/reservoir	
		Available	Not available
Town of B-Bassin/R-Hill-Ward 5			
Occupied housing units	4,541	3,822	719
Households	4,719	3,967	752
Population	13,297	11,355	1,942
Town of B-Bassin/R-Hill-Ward 6-South (North in P/L)			
Occupied housing units	5,691	4,412	1,279
Households	5,897	4,572	1,325
Population	18,561	14,544	4,017
<i>Town of Curepipe</i>			
<i>Occupied housing units</i>	21,666	16,463	5,203
<i>Households</i>	22,554	17,116	5,438
<i>Population</i>	68,704	52,323	16,381
Town of Curepipe-Ward 1			
Occupied housing units	4,282	3,152	1,130
Households	4,452	3,268	1,184
Population	13,831	10,214	3,617
Town of Curepipe-Ward 2			
Occupied housing units	4,174	3,502	672
Households	4,324	3,630	694
Population	13,064	11,065	1,999
Town of Curepipe-Ward 3-West (East in Moka)			
Occupied housing units	4,516	3,513	1,003
Households	4,726	3,661	1,065
Population	14,613	11,276	3,337
Town of Curepipe-Ward 4-(East in Moka)			
Occupied housing units	4,435	3,030	1,405
Households	4,631	3,169	1,462
Population	13,751	9,374	4,377
Town of Curepipe-Ward 5			
Occupied housing units	4,259	3,266	993
Households	4,421	3,388	1,033
Population	13,445	10,394	3,051
<i>Town of Q-Bornes</i>			
<i>Occupied housing units</i>	20,682	16,009	4,673
<i>Households</i>	21,406	16,558	4,848
<i>Population</i>	65,367	50,534	14,833
Town of Q-Bornes-Ward 1			
Occupied housing units	3,816	2,950	866
Households	3,915	3,029	886
Population	11,580	9,076	2,504
Town of Q-Bornes-Ward 2			
Occupied housing units	5,384	4,513	871
Households	5,501	4,607	894
Population	15,341	12,796	2,545
Town of Q-Bornes-Ward 3			
Occupied housing units	3,616	2,908	708
Households	3,783	3,044	739
Population	11,264	9,169	2,095

<sup>1</sup> Excluding 68 homeless households with a population of 76.

<sup>2</sup> A domestic tank or reservoir means a container made of fibre-glass or concrete to store water to be used for domestic purposes

**Table HDU05 - Housing units occupied by private households<sup>1</sup>, households and population by geographical location and availability of domestic water tank/reservoir<sup>2</sup> - 2022 Housing Census**

Country, Districts, Municipal Wards or Village Council Areas	Total	Availability of domestic water tank/reservoir	
		Available	Not available
Town of Q-Bornes-Ward 4-East (West in B/R)			
Occupied housing units	3,018	2,479	539
Households	3,136	2,576	560
Population	10,098	8,330	1,768
Town of Q-Bornes Ward 5			
Occupied housing units	4,848	3,159	1,689
Households	5,071	3,302	1,769
Population	17,084	11,163	5,921
<i>Town of Vac/Phoenix</i>			
<i>Occupied housing units</i>	<i>31,232</i>	<i>22,692</i>	<i>8,540</i>
<i>Households</i>	<i>32,333</i>	<i>23,477</i>	<i>8,856</i>
<i>Population</i>	<i>102,722</i>	<i>75,521</i>	<i>27,201</i>
Town of Vac/Phoenix-Ward 1			
Occupied housing units	5,462	3,333	2,129
Households	5,621	3,437	2,184
Population	18,568	11,508	7,060
Town of Vac/Phoenix-Ward 2			
Occupied housing units	5,746	4,274	1,472
Households	5,937	4,416	1,521
Population	18,238	13,833	4,405
Town of Vac/Phoenix-Ward 3			
Occupied housing units	5,330	3,974	1,356
Households	5,513	4,095	1,418
Population	17,451	13,256	4,195
Town of Vac/Phoenix-Ward 4			
Occupied housing units	4,562	3,545	1,017
Households	4,697	3,637	1,060
Population	14,257	11,107	3,150
Town of Vac/Phoenix-Ward 5			
Occupied housing units	4,054	3,217	837
Households	4,245	3,376	869
Population	13,415	10,769	2,646
Town of Vac/Phoenix-Ward 6-West (East in Moka)			
Occupied housing units	6,078	4,349	1,729
Households	6,320	4,516	1,804
Population	20,793	15,048	5,745
<i>PLAINES WILHEMS DISTRICT - Rural</i>			
<i>Occupied housing units</i>	<i>1,763</i>	<i>1,373</i>	<i>390</i>
<i>Households</i>	<i>1,871</i>	<i>1,454</i>	<i>417</i>
<i>Population</i>	<i>6,117</i>	<i>4,763</i>	<i>1,354</i>
Midlands VCA			
Occupied housing units	701	537	164
Households	753	579	174
Population	2,589	1,978	611
Moka VCA-West (East in Moka)			
Occupied housing units	255	193	62
Households	255	193	62
Population	702	548	154

<sup>1</sup> Excluding 68 homeless households with a population of 76.

<sup>2</sup> A domestic tank or reservoir means a container made of fibre-glass or concrete to store water to be used for domestic purposes

**Table HDU05 - Housing units occupied by private households<sup>1</sup>, households and population by geographical location and availability of domestic water tank/reservoir<sup>2</sup> - 2022 Housing Census**

Country, Districts, Municipal Wards or Village Council Areas	Total	Availability of domestic water tank/reservoir	
		Available	Not available
Seizième Mille VCA			
Occupied housing units	807	643	164
Households	863	682	181
Population	2,826	2,237	589
<b>MOKA DISTRICT</b>			
<b>Occupied housing units</b>	<b>23,908</b>	<b>16,988</b>	<b>6,920</b>
<b>Households</b>	<b>25,242</b>	<b>17,939</b>	<b>7,303</b>
<b>Population</b>	<b>82,974</b>	<b>60,114</b>	<b>22,860</b>
<i>MOKA DISTRICT - Urban</i>			
<i>Occupied housing units</i>	3,835	2,919	916
<i>Households</i>	4,009	3,045	964
<i>Population</i>	13,521	10,431	3,090
Town of Port-Louis Ward 2-South (North in P/L & West in B/R)			
Occupied housing units	3,306	2,529	777
Households	3,462	2,645	817
Population	11,798	9,148	2,650
Town of Vac/Phoenix-Ward 6-East (West in P/W)			
Occupied housing units	529	390	139
Households	547	400	147
Population	1,723	1,283	440
<i>MOKA DISTRICT - Rural</i>			
<i>Occupied housing units</i>	20,073	14,069	6,004
<i>Households</i>	21,233	14,894	6,339
<i>Population</i>	69,453	49,683	19,770
Camp Thorel VCA			
Occupied housing units	548	265	283
Households	591	281	310
Population	2,019	1,006	1,013
Dagotière VCA			
Occupied housing units	2,071	1,528	543
Households	2,219	1,636	583
Population	7,434	5,612	1,822
Dubreuil VCA-Part (East in Flacq & West in P/W)			
Occupied housing units	719	157	562
Households	757	165	592
Population	2,388	535	1,853
Espérance VCA			
Occupied housing units	517	450	67
Households	545	477	68
Population	1,877	1,657	220
La Laura-Malenga VCA			
Occupied housing units	368	256	112
Households	402	279	123
Population	1,401	991	410

<sup>1</sup> Excluding 68 homeless households with a population of 76.

<sup>2</sup> A domestic tank or reservoir means a container made of fibre-glass or concrete to store water to be used for domestic purposes

**Table HDU05 - Housing units occupied by private households<sup>1</sup>, households and population by geographical location and availability of domestic water tank/reservoir<sup>2</sup> - 2022 Housing Census**

Country, Districts, Municipal Wards or Village Council Areas	Total	Availability of domestic water tank/reservoir	
		Available	Not available
L'Avenir VCA			
Occupied housing units	897	688	209
Households	947	730	217
Population	3,249	2,528	721
Médine Camp de Masque VCA -West (East in Flacq)			
Occupied housing units	389	209	180
Households	443	236	207
Population	1,472	786	686
Melrose VCA			
Occupied housing units	635	465	170
Households	664	487	177
Population	2,299	1,702	597
Moka VCA-East (West in P/W)			
Occupied housing units	2,814	1,765	1,049
Households	2,955	1,855	1,100
Population	8,801	5,698	3,103
Montagne Blanche VCA-West (East in Flacq)			
Occupied housing units	2,141	1,541	600
Households	2,257	1,627	630
Population	7,662	5,651	2,011
Nouvelle Decouverte VCA			
Occupied housing units	535	486	49
Households	578	527	51
Population	1,938	1,787	151
Providence VCA			
Occupied housing units	993	632	361
Households	1,060	679	381
Population	3,548	2,315	1,233
Quartier Militaire VCA			
Occupied housing units	1,758	1,166	592
Households	1,883	1,248	635
Population	6,397	4,277	2,120
Ripailles VCA			
Occupied housing units	296	255	41
Households	313	270	43
Population	1,021	886	135
St Julien d'Hotman VCA-West (East in Flacq)			
Occupied housing units	29	21	8
Households	33	25	8
Population	103	80	23
St Pierre VCA			
Occupied housing units	4,720	3,654	1,066
Households	4,924	3,825	1,099
Population	15,710	12,384	3,326
Verdun VCA			
Occupied housing units	643	531	112
Households	662	547	115
Population	2,134	1,788	346

<sup>1</sup> Excluding 68 homeless households with a population of 76.

<sup>2</sup> A domestic tank or reservoir means a container made of fibre-glass or concrete to store water to be used for domestic purposes

**Table HDU05 - Housing units occupied by private households<sup>1</sup>, households and population by geographical location and availability of domestic water tank/reservoir<sup>2</sup> - 2022 Housing Census**

Country, Districts, Municipal Wards or Village Council Areas	Total	Availability of domestic water tank/reservoir	
		Available	Not available
<b>BLACK RIVER DISTRICT</b>			
<b>Occupied housing units</b>	<b>23,167</b>	<b>14,340</b>	<b>8,827</b>
<b>Households</b>	<b>24,688</b>	<b>15,153</b>	<b>9,535</b>
<b>Population</b>	<b>81,708</b>	<b>48,875</b>	<b>32,833</b>
<i>BLACK RIVER DISTRICT - Urban</i>			
<i>Occupied housing units</i>	<i>7,026</i>	<i>3,859</i>	<i>3,167</i>
<i>Households</i>	<i>7,405</i>	<i>4,060</i>	<i>3,345</i>
<i>Population</i>	<i>23,575</i>	<i>12,644</i>	<i>10,931</i>
Town of B-Bassin/R-Hill-Ward 4-West (East in P/W)			
Occupied housing units	65	60	5
Households	65	60	5
Population	205	194	11
Town of Port Louis Ward 1- West (East in P/L)			
Occupied housing units	5,654	2,904	2,750
Households	5,907	3,017	2,890
Population	18,786	9,267	9,519
Town of Port Louis Ward 2-West (East in P/L & South in Moka)			
Occupied housing units	171	81	90
Households	176	84	92
Population	555	271	284
Town of Quatre-Bornes-Ward 4-West (East in P/W)			
Occupied housing units	1,136	814	322
Households	1,257	899	358
Population	4,029	2,912	1,117
<i>BLACK RIVER DISTRICT - Rural</i>			
<i>Occupied housing units</i>	<i>16,141</i>	<i>10,481</i>	<i>5,660</i>
<i>Households</i>	<i>17,283</i>	<i>11,093</i>	<i>6,190</i>
<i>Population</i>	<i>58,133</i>	<i>36,231</i>	<i>21,902</i>
Albion VCA			
Occupied housing units	2,351	1,952	399
Households	2,416	2,002	414
Population	7,627	6,263	1,364
Bambous VCA			
Occupied housing units	4,011	2,586	1,425
Households	4,337	2,803	1,534
Population	15,756	10,144	5,612
Cascavelle VCA-West (East in P/W)			
Occupied housing units	811	398	413
Households	859	416	443
Population	3,122	1,454	1,668
Case Noyale VCA			
Occupied housing units	420	214	206
Households	471	244	227
Population	1,652	869	783

<sup>1</sup> Excluding 68 homeless households with a population of 76.

<sup>2</sup> A domestic tank or reservoir means a container made of fibre-glass or concrete to store water to be used for domestic purposes

**Table HDU05 - Housing units occupied by private households<sup>1</sup>, households and population by geographical location and availability of domestic water tank/reservoir<sup>2</sup> - 2022 Housing Census**

Country, Districts, Municipal Wards or Village Council Areas	Total	Availability of domestic water tank/reservoir	
		Available	Not available
<b>Chamarel VCA-West (East in Sav)</b>			
Occupied housing units	186	67	119
Households	198	70	128
Population	742	299	443
<b>Flic en Flac VCA</b>			
Occupied housing units	1,437	1,357	80
Households	1,473	1,386	87
Population	4,046	3,763	283
<b>Grande Rivière Noire VCA</b>			
Occupied housing units	957	743	214
Households	1,014	778	236
Population	3,100	2,271	829
<b>Gros Cailloux VCA</b>			
Occupied housing units	1,031	381	650
Households	1,132	417	715
Population	3,952	1,464	2,488
<b>La Gaulette VCA</b>			
Occupied housing units	673	434	239
Households	738	485	253
Population	2,470	1,630	840
<b>Le Morne VCA</b>			
Occupied housing units	389	249	140
Households	419	273	146
Population	1,455	965	490
<b>Petite Rivière VCA</b>			
Occupied housing units	1,234	582	652
Households	1,318	620	698
Population	4,639	2,175	2,464
<b>Richelieu VCA-West (East in P/W)</b>			
Occupied housing units	1,416	460	956
Households	1,597	491	1,106
Population	5,632	1,680	3,952
<b>Tamarin VCA</b>			
Occupied housing units	1,225	1,058	167
Households	1,311	1,108	203
Population	3,940	3,254	686
<b>ISLAND OF RODRIGUES-Wholly Rural</b>			
Occupied housing units	<b>12,932</b>	<b>12,159</b>	<b>773</b>
Households	<b>13,294</b>	<b>12,507</b>	<b>787</b>
Population	<b>45,058</b>	<b>42,613</b>	<b>2,445</b>
<b>Region 1</b>			
Occupied housing units	2,280	2,206	74
Households	2,337	2,263	74
Population	7,797	7,613	184

<sup>1</sup> Excluding 68 homeless households with a population of 76.

<sup>2</sup> A domestic tank or reservoir means a container made of fibre-glass or concrete to store water to be used for domestic purposes

**Table HDU05 - Housing units occupied by private households<sup>1</sup>, households and population by geographical location and availability of domestic water tank/reservoir<sup>2</sup> - 2022 Housing Census**

Country, Districts, Municipal Wards or Village Council Areas	Total	Availability of domestic water tank/reservoir	
		Available	Not available
Region 2			
Occupied housing units	1,815	1,689	126
Households	1,869	1,743	126
Population	6,485	6,101	384
Region 3			
Occupied housing units	2,402	2,163	239
Households	2,473	2,229	244
Population	8,518	7,743	775
Region 4			
Occupied housing units	1,895	1,736	159
Households	1,959	1,795	164
Population	6,423	5,870	553
Region 5			
Occupied housing units	2,383	2,270	113
Households	2,461	2,346	115
Population	8,288	7,929	359
Region 6			
Occupied housing units	2,157	2,095	62
Households	2,195	2,131	64
Population	7,547	7,357	190
<b>ISLAND OF AGALÉGA-Wholly Rural</b>			
<b>Occupied housing units</b>	<b>108</b>	<b>0</b>	<b>108</b>
<b>Households</b>	<b>115</b>	<b>0</b>	<b>115</b>
<b>Population</b>	<b>374</b>	<b>0</b>	<b>374</b>

<sup>1</sup> Excluding 68 homeless households with a population of 76.

<sup>2</sup> A domestic tank or reservoir means a container made of fibre-glass or concrete to store water to be used for domestic purposes

**Table HDU06 - Housing units occupied by private households<sup>1</sup>, households and population by geographical location and availability of electricity - 2022 Housing Census**

Country, Districts, Municipal Wards or Village Council Areas	Total	Availability of electricity	
		Available	Not available
<b>REPUBLIC OF MAURITIUS</b>			
<b>Occupied housing units</b>	<b>348,252</b>	<b>347,130</b>	<b>1,122</b>
<b>Households</b>	<b>367,870</b>	<b>366,716</b>	<b>1,154</b>
<b>Population</b>	<b>1,202,192</b>	<b>1,199,159</b>	<b>3,033</b>
<i>REPUBLIC OF MAURITIUS - Urban</i>			
<i>Occupied housing units</i>	<i>140,640</i>	<i>140,360</i>	<i>280</i>
<i>Households</i>	<i>146,692</i>	<i>146,398</i>	<i>294</i>
<i>Population</i>	<i>465,158</i>	<i>464,269</i>	<i>889</i>
<i>REPUBLIC OF MAURITIUS - Rural</i>			
<i>Occupied housing units</i>	<i>207,612</i>	<i>206,770</i>	<i>842</i>
<i>Households</i>	<i>221,178</i>	<i>220,318</i>	<i>860</i>
<i>Population</i>	<i>737,034</i>	<i>734,890</i>	<i>2,144</i>
<b>ISLAND OF MAURITIUS</b>			
<b>Occupied housing units</b>	<b>335,212</b>	<b>334,323</b>	<b>889</b>
<b>Households</b>	<b>354,461</b>	<b>353,540</b>	<b>921</b>
<b>Population</b>	<b>1,156,760</b>	<b>1,154,254</b>	<b>2,506</b>
<i>ISLAND OF MAURITIUS - Urban</i>			
<i>Occupied housing units</i>	<i>140,640</i>	<i>140,360</i>	<i>280</i>
<i>Households</i>	<i>146,692</i>	<i>146,398</i>	<i>294</i>
<i>Population</i>	<i>465,158</i>	<i>464,269</i>	<i>889</i>
<i>ISLAND OF MAURITIUS - Rural</i>			
<i>Occupied housing units</i>	<i>194,572</i>	<i>193,963</i>	<i>609</i>
<i>Households</i>	<i>207,769</i>	<i>207,142</i>	<i>627</i>
<i>Population</i>	<i>691,602</i>	<i>689,985</i>	<i>1,617</i>
<b>PORT LOUIS DISTRICT-Wholly Urban</b>			
<b>Occupied housing units</b>	<b>29,277</b>	<b>29,137</b>	<b>140</b>
<b>Households</b>	<b>30,946</b>	<b>30,799</b>	<b>147</b>
<b>Population</b>	<b>103,865</b>	<b>103,372</b>	<b>493</b>
Town of Port Louis-Ward 1-East (West in B/R)			
Occupied housing units	0	0	0
Households	0	0	0
Population	0	0	0
Town of Port Louis-Ward 2-North (South in Moka & West in B/R)			
Occupied housing units	2,229	2,224	5
Households	2,355	2,350	5
Population	7,682	7,669	13
Town of Port Louis-Ward 3			
Occupied housing units	3,671	3,659	12
Households	3,879	3,867	12
Population	12,357	12,332	25
Town of Port Louis-Ward 4			
Occupied housing units	4,717	4,697	20
Households	5,019	4,993	26
Population	15,686	15,565	121
Town of Port Louis-Ward 5			
Occupied housing units	4,743	4,741	2
Households	4,997	4,995	2
Population	17,336	17,322	14

<sup>1</sup> Excluding 68 homeless households with a population of 76.



**Table HDU06 - Housing units occupied by private households<sup>1</sup>, households and population by geographical location and availability of electricity - 2022 Housing Census**

Country, Districts, Municipal Wards or Village Council Areas	Total	Availability of electricity	
		Available	Not available
Town of Port Louis-Ward 6			
Occupied housing units	4,206	4,137	69
Households	4,470	4,401	69
Population	15,139	14,924	215
Town of Port Louis-Ward 7			
Occupied housing units	5,006	4,989	17
Households	5,280	5,262	18
Population	18,177	18,131	46
Town of Port Louis-Ward 8			
Occupied housing units	4,705	4,690	15
Households	4,946	4,931	15
Population	17,488	17,429	59
Town of B-Bassin/R-Hill-Ward 6-North (South in P/W)			
Occupied housing units	0	0	0
Households	0	0	0
Population	0	0	0
<b>PAMPLEMOUSSES DISTRICT-Wholly Rural</b>			
<b>Occupied housing units</b>	<b>38,499</b>	<b>38,399</b>	<b>100</b>
<b>Households</b>	<b>40,585</b>	<b>40,481</b>	<b>104</b>
<b>Population</b>	<b>137,105</b>	<b>136,804</b>	<b>301</b>
Arsenal VCA			
Occupied housing units	1,000	999	1
Households	1,058	1,057	1
Population	3,613	3,603	10
Baie du Tombeau VCA			
Occupied housing units	3,671	3,647	24
Households	3,866	3,839	27
Population	13,174	13,067	107
Calebasses VCA			
Occupied housing units	1,470	1,469	1
Households	1,575	1,574	1
Population	5,252	5,251	1
Congomah VCA			
Occupied housing units	536	535	1
Households	562	561	1
Population	1,857	1,854	3
Crève Coeur VCA			
Occupied housing units	808	808	0
Households	823	823	0
Population	2,746	2,746	0
D'Épinay VCA			
Occupied housing units	1,645	1,643	2
Households	1,821	1,819	2
Population	6,229	6,226	3
Fond du Sac VCA			
Occupied housing units	1,582	1,579	3
Households	1,634	1,631	3
Population	5,398	5,393	5

<sup>1</sup> Excluding 68 homeless households with a population of 76.

**Table HDU06 - Housing units occupied by private households<sup>1</sup>, households and population by geographical location and availability of electricity - 2022 Housing Census**

Country, Districts, Municipal Wards or Village Council Areas	Total	Availability of electricity	
		Available	Not available
Grand Baie VCA-West (East in R/R)			
Occupied housing units	625	624	1
Households	653	652	1
Population	1,930	1,929	1
Le Hochet VCA			
Occupied housing units	3,886	3,883	3
Households	4,120	4,117	3
Population	13,923	13,918	5
Long Mountain VCA			
Occupied housing units	1,961	1,957	4
Households	2,021	2,017	4
Population	6,721	6,716	5
Mapou VCA-South (North in R/R)			
Occupied housing units	99	99	0
Households	107	107	0
Population	351	351	0
Morcellement St André VCA			
Occupied housing units	1,597	1,596	1
Households	1,677	1,676	1
Population	5,737	5,733	4
Notre Dame VCA			
Occupied housing units	1,333	1,331	2
Households	1,407	1,405	2
Population	4,735	4,730	5
Pamplemousses VCA			
Occupied housing units	2,721	2,716	5
Households	2,814	2,809	5
Population	9,465	9,450	15
Piton VCA -West (East in R/R)			
Occupied housing units	426	425	1
Households	455	454	1
Population	1,458	1,457	1
Plaine des Papayes VCA			
Occupied housing units	2,172	2,168	4
Households	2,293	2,289	4
Population	7,841	7,836	5
Pointe aux Piments VCA			
Occupied housing units	1,964	1,951	13
Households	2,125	2,111	14
Population	7,388	7,337	51
Terre Rouge VCA			
Occupied housing units	3,196	3,178	18
Households	3,427	3,409	18
Population	11,920	11,874	46
Triolet VCA			
Occupied housing units	6,405	6,391	14
Households	6,688	6,674	14
Population	22,646	22,619	27

<sup>1</sup> Excluding 68 homeless households with a population of 76.

**Table HDU06 - Housing units occupied by private households<sup>1</sup>, households and population by geographical location and availability of electricity - 2022 Housing Census**

Country, Districts, Municipal Wards or Village Council Areas	Total	Availability of electricity	
		Available	Not available
Trou aux Biches VCA			
Occupied housing units	650	650	0
Households	681	681	0
Population	2,096	2,096	0
Villebague VCA-West (East in R/R & South in Flacq)			
Occupied housing units	752	750	2
Households	778	776	2
Population	2,625	2,618	7
<b>R. DU REMPART DISTRICT-Wholly Rural</b>			
<b>Occupied housing units</b>	<b>30,959</b>	<b>30,902</b>	<b>57</b>
<b>Households</b>	<b>32,921</b>	<b>32,863</b>	<b>58</b>
<b>Population</b>	<b>108,118</b>	<b>107,968</b>	<b>150</b>
Amaury VCA-North (South in Flacq District )			
Occupied housing units	757	756	1
Households	782	781	1
Population	2,559	2,558	1
Amitié-Gokhoola VCA-East (West in Pamp)			
Occupied housing units	618	618	0
Households	667	667	0
Population	2,176	2,176	0
Belle Vue Maurel VCA-South (North in Pamp)			
Occupied housing units	1,200	1,200	0
Households	1,250	1,250	0
Population	4,191	4,191	0
Cap Malheureux VCA			
Occupied housing units	1,691	1,687	4
Households	1,813	1,809	4
Population	5,687	5,677	10
Cottage VCA			
Occupied housing units	1,299	1,297	2
Households	1,409	1,407	2
Population	4,698	4,696	2
Espérance Trébuchet VCA			
Occupied housing units	632	632	0
Households	660	660	0
Population	2,163	2,163	0
Goodlands VCA			
Occupied housing units	5,697	5,685	12
Households	6,040	6,027	13
Population	20,442	20,390	52
Grand Baie VCA- East (West in Pamp)			
Occupied housing units	2,921	2,912	9
Households	3,093	3,084	9
Population	9,467	9,457	10
Grand Gaube VCA			
Occupied housing units	2,298	2,289	9
Households	2,389	2,380	9
Population	7,942	7,923	19

<sup>1</sup> Excluding 68 homeless households with a population of 76.

**Table HDU06 - Housing units occupied by private households<sup>1</sup>, households and population by geographical location and availability of electricity - 2022 Housing Census**

Country, Districts, Municipal Wards or Village Council Areas	Total	Availability of electricity	
		Available	Not available
Mapou VCA-North (South in Pamp)			
Occupied housing units	348	348	0
Households	382	382	0
Population	1,282	1,282	0
Petit Raffray VCA			
Occupied housing units	2,720	2,718	2
Households	2,820	2,818	2
Population	9,653	9,646	7
Piton VCA- East (West in Pamp)			
Occupied housing units	976	974	2
Households	1,003	1,001	2
Population	3,307	3,305	2
Plaines des Roches VCA-North (South in Flacq)			
Occupied housing units	1,030	1,030	0
Households	1,095	1,095	0
Population	3,653	3,653	0
Poudre d'Or Hamlet VCA			
Occupied housing units	715	714	1
Households	779	778	1
Population	2,493	2,488	5
Poudre d'Or VCA			
Occupied housing units	1,062	1,059	3
Households	1,153	1,150	3
Population	3,887	3,874	13
Rivière du Rempart VCA			
Occupied housing units	2,881	2,877	4
Households	3,180	3,176	4
Population	10,536	10,529	7
Roche Terre VCA			
Occupied housing units	932	930	2
Households	973	971	2
Population	3,174	3,164	10
Roches Noires VCA-North (South in Flacq)			
Occupied housing units	1,900	1,895	5
Households	2,059	2,054	5
Population	6,286	6,275	11
The Vale VCA			
Occupied housing units	1,244	1,243	1
Households	1,335	1,334	1
Population	4,404	4,403	1
Villebague VCA-East (West in Pamp & South in Flacq)			
Occupied housing units	38	38	0
Households	39	39	0
Population	118	118	0
<b>FLACQ DISTRICT-Wholly Rural</b>			
<b>Occupied housing units</b>	<b>37,106</b>	<b>36,978</b>	<b>128</b>
<b>Households</b>	<b>40,101</b>	<b>39,968</b>	<b>133</b>
<b>Population</b>	<b>136,867</b>	<b>136,555</b>	<b>312</b>

<sup>1</sup> Excluding 68 homeless households with a population of 76.

**Table HDU06 - Housing units occupied by private households<sup>1</sup>, households and population by geographical location and availability of electricity - 2022 Housing Census**

Country, Districts, Municipal Wards or Village Council Areas	Total	Availability of electricity	
		Available	Not available
Amaury VCA-South (North in R/R)			
Occupied housing units	147	147	0
Households	148	148	0
Population	516	516	0
Bel Air Riv. Sèche VCA			
Occupied housing units	4,712	4,696	16
Households	5,265	5,248	17
Population	17,802	17,758	44
Bon Accueil VCA			
Occupied housing units	1,599	1,597	2
Households	1,735	1,732	3
Population	6,187	6,184	3
Bramsthan VCA			
Occupied housing units	1,195	1,193	2
Households	1,249	1,247	2
Population	4,227	4,222	5
Brisée Verdière VCA-South (North in R/R)			
Occupied housing units	2,031	2,024	7
Households	2,198	2,191	7
Population	7,700	7,689	11
Camp de Masque Pavé VCA			
Occupied housing units	1,095	1,089	6
Households	1,135	1,129	6
Population	3,959	3,953	6
Camp de Masque VCA			
Occupied housing units	869	867	2
Households	938	936	2
Population	3,119	3,114	5
Camp Ithier VCA			
Occupied housing units	1,318	1,315	3
Households	1,348	1,345	3
Population	4,781	4,771	10
Centre de Flacq VCA			
Occupied housing units	4,245	4,237	8
Households	4,789	4,781	8
Population	15,797	15,774	23
Clémencia VCA			
Occupied housing units	491	490	1
Households	507	506	1
Population	1,853	1,852	1
Écroignard VCA			
Occupied housing units	669	669	0
Households	736	736	0
Population	2,479	2,479	0
Grand River South East VCA			
Occupied housing units	539	539	0
Households	609	609	0
Population	2,087	2,087	0

<sup>1</sup> Excluding 68 homeless households with a population of 76.

**Table HDU06 - Housing units occupied by private households<sup>1</sup>, households and population by geographical location and availability of electricity - 2022 Housing Census**

Country, Districts, Municipal Wards or Village Council Areas	Total	Availability of electricity	
		Available	Not available
Grande Retraite VCA			
Occupied housing units	702	702	0
Households	749	749	0
Population	2,566	2,566	0
Lalmatie VCA-East (West Moka)			
Occupied housing units	2,777	2,766	11
Households	2,965	2,954	11
Population	10,253	10,235	18
Laventure VCA			
Occupied housing units	930	925	5
Households	974	969	5
Population	3,271	3,265	6
Mare la Chaux VCA			
Occupied housing units	536	536	0
Households	561	561	0
Population	1,856	1,856	0
Médine Camp de Masque VCA-East (West in Moka)			
Occupied housing units	1,577	1,577	0
Households	1,655	1,655	0
Population	5,655	5,655	0
Montagne Blanche VCA-East (West in Moka)			
Occupied housing units	296	296	0
Households	304	304	0
Population	989	989	0
Olivia VCA			
Occupied housing units	977	966	11
Households	1,067	1,056	11
Population	3,730	3,695	35
Plaines des Roches VCA -South (North in R/R)			
Occupied housing units	73	73	0
Households	82	82	0
Population	242	242	0
Poste de Flacq VCA			
Occupied housing units	2,215	2,194	21
Households	2,377	2,356	21
Population	8,276	8,216	60
Quatre Cocos VCA			
Occupied housing units	1,726	1,712	14
Households	1,855	1,839	16
Population	6,297	6,253	44
Quatre Soeurs VCA			
Occupied housing units	785	781	4
Households	924	920	4
Population	3,113	3,105	8
Queen Victoria VCA			
Occupied housing units	771	770	1
Households	853	852	1
Population	2,845	2,843	2

<sup>1</sup> Excluding 68 homeless households with a population of 76.

**Table HDU06 - Housing units occupied by private households<sup>1</sup>, households and population by geographical location and availability of electricity - 2022 Housing Census**

Country, Districts, Municipal Wards or Village Council Areas	Total	Availability of electricity	
		Available	Not available
Sébastopol VCA			
Occupied housing units	1,517	1,516	1
Households	1,622	1,621	1
Population	5,758	5,757	1
St Julien d'Hotman VCA-East (West in Moka)			
Occupied housing units	1,061	1,060	1
Households	1,120	1,119	1
Population	3,631	3,630	1
St Julien VCA-East (West in Moka)			
Occupied housing units	649	649	0
Households	685	685	0
Population	2,354	2,354	0
Trou d'Eau Douce VCA			
Occupied housing units	1,604	1,592	12
Households	1,651	1,638	13
Population	5,524	5,495	29
<b>GRAND PORT DISTRICT-Wholly Rural</b>			
<b>Occupied housing units</b>	<b>30,930</b>	<b>30,830</b>	<b>100</b>
<b>Households</b>	<b>33,471</b>	<b>33,369</b>	<b>102</b>
<b>Population</b>	<b>109,780</b>	<b>109,549</b>	<b>231</b>
Bambous Virieux VCA			
Occupied housing units	388	379	9
Households	445	436	9
Population	1,478	1,461	17
Bananes VCA			
Occupied housing units	202	201	1
Households	219	218	1
Population	726	725	1
Beau Vallon VCA			
Occupied housing units	1,924	1,915	9
Households	2,007	1,998	9
Population	6,444	6,423	21
Bois des Amourettes VCA			
Occupied housing units	523	521	2
Households	567	565	2
Population	1,937	1,931	6
Camp Carol VCA			
Occupied housing units	585	579	6
Households	661	655	6
Population	2,308	2,298	10
Cluny VCA			
Occupied housing units	395	394	1
Households	448	447	1
Population	1,507	1,506	1

<sup>1</sup> Excluding 68 homeless households with a population of 76.

**Table HDU06 - Housing units occupied by private households<sup>1</sup>, households and population by geographical location and availability of electricity - 2022 Housing Census**

Country, Districts, Municipal Wards or Village Council Areas	Total	Availability of electricity	
		Available	Not available
Grand Bel Air VCA			
Occupied housing units	486	485	1
Households	521	520	1
Population	1,843	1,839	4
Grand Sable VCA			
Occupied housing units	544	537	7
Households	590	583	7
Population	1,989	1,979	10
L'Escalier VCA-East (West in Sav)			
Occupied housing units	2,177	2,174	3
Households	2,376	2,373	3
Population	7,536	7,532	4
Mahébourg VCA			
Occupied housing units	3,957	3,951	6
Households	4,288	4,282	6
Population	13,354	13,338	16
Mare d'Albert VCA			
Occupied housing units	1,517	1,517	0
Households	1,579	1,579	0
Population	5,182	5,182	0
Mare Tabac VCA			
Occupied housing units	883	883	0
Households	949	949	0
Population	3,140	3,140	0
New Grove VCA			
Occupied housing units	3,007	3,001	6
Households	3,275	3,269	6
Population	10,901	10,888	13
Nouvelle France VCA			
Occupied housing units	2,032	2,028	4
Households	2,192	2,188	4
Population	7,181	7,176	5
Old Grand Port VCA			
Occupied housing units	803	796	7
Households	861	854	7
Population	2,791	2,773	18
Petit Bel Air VCA			
Occupied housing units	470	468	2
Households	471	469	2
Population	1,648	1,637	11
Plaine Magnien VCA			
Occupied housing units	2,797	2,790	7
Households	3,009	3,002	7
Population	9,914	9,896	18
Rivière des Créoles VCA			
Occupied housing units	891	890	1
Households	931	930	1
Population	3,128	3,127	1

<sup>1</sup> Excluding 68 homeless households with a population of 76.



**Table HDU06 - Housing units occupied by private households<sup>1</sup>, households and population by geographical location and availability of electricity - 2022 Housing Census**

Country, Districts, Municipal Wards or Village Council Areas	Total	Availability of electricity	
		Available	Not available
Riv. du Poste VCA-East (West in Sav)			
Occupied housing units	358	358	0
Households	371	371	0
Population	1,234	1,234	0
Rose Belle VCA			
Occupied housing units	3,182	3,165	17
Households	3,534	3,515	19
Population	11,726	11,680	46
St Hubert VCA			
Occupied housing units	847	839	8
Households	908	900	8
Population	3,084	3,066	18
Trois Boutiques VCA			
Occupied housing units	1,474	1,473	1
Households	1,595	1,594	1
Population	5,286	5,284	2
Union Park VCA			
Occupied housing units	1,488	1,486	2
Households	1,674	1,672	2
Population	5,443	5,434	9
<b>SAVANNE DISTRICT-Wholly Rural</b>			
<b>Occupied housing units</b>	<b>19,101</b>	<b>19,039</b>	<b>62</b>
<b>Households</b>	<b>20,304</b>	<b>20,239</b>	<b>65</b>
<b>Population</b>	<b>66,029</b>	<b>65,885</b>	<b>144</b>
Baie du Cap VCA			
Occupied housing units	684	684	0
Households	723	723	0
Population	2,397	2,397	0
Bel Ombre VCA			
Occupied housing units	673	666	7
Households	715	708	7
Population	2,535	2,525	10
Bénarès VCA			
Occupied housing units	564	558	6
Households	624	618	6
Population	2,001	1,985	16
Bois Chéri VCA			
Occupied housing units	994	992	2
Households	1,034	1,032	2
Population	3,414	3,411	3
Britannia VCA			
Occupied housing units	440	438	2
Households	442	440	2
Population	1,505	1,499	6
Camp Diable VCA			
Occupied housing units	1,304	1,301	3
Households	1,414	1,409	5
Population	4,874	4,863	11

<sup>1</sup> Excluding 68 homeless households with a population of 76.

**Table HDU06 - Housing units occupied by private households<sup>1</sup>, households and population by geographical location and availability of electricity - 2022 Housing Census**

Country, Districts, Municipal Wards or Village Council Areas	Total	Availability of electricity	
		Available	Not available
Chamouny VCA			
Occupied housing units	1,341	1,334	7
Households	1,418	1,411	7
Population	4,529	4,511	18
Chemin Grenier VCA			
Occupied housing units	3,372	3,365	7
Households	3,497	3,490	7
Population	11,226	11,208	18
Grand Bois VCA			
Occupied housing units	1,268	1,265	3
Households	1,414	1,411	3
Population	4,579	4,576	3
La Flora VCA			
Occupied housing units	823	822	1
Households	907	906	1
Population	2,918	2,917	1
L'Escalier VCA-West (East in G/P)			
Occupied housing units	3	3	0
Households	3	3	0
Population	12	12	0
Rivière des Anguilles VCA			
Occupied housing units	1,304	1,300	4
Households	1,379	1,374	5
Population	4,419	4,411	8
Riv. du Poste VCA-West (East in G/P)			
Occupied housing units	244	244	0
Households	248	248	0
Population	798	798	0
Saint Aubin VCA			
Occupied housing units	316	316	0
Households	362	362	0
Population	1,309	1,309	0
Souillac VCA			
Occupied housing units	1,500	1,497	3
Households	1,551	1,548	3
Population	4,975	4,971	4
Surinam VCA			
Occupied housing units	2,883	2,867	16
Households	3,100	3,084	16
Population	9,982	9,941	41
Tyack VCA			
Occupied housing units	1,388	1,387	1
Households	1,473	1,472	1
Population	4,556	4,551	5

<sup>1</sup> Excluding 68 homeless households with a population of 76.

**Table HDU06 - Housing units occupied by private households<sup>1</sup>, households and population by geographical location and availability of electricity - 2022 Housing Census**

Country, Districts, Municipal Wards or Village Council Areas	Total	Availability of electricity	
		Available	Not available
<b>PLAINES WILHEMS DISTRICT</b>			
<b>Occupied housing units</b>	<b>102,265</b>	<b>102,140</b>	<b>125</b>
<b>Households</b>	<b>106,203</b>	<b>106,073</b>	<b>130</b>
<b>Population</b>	<b>330,314</b>	<b>329,968</b>	<b>346</b>
<i>PLAINES WILHEMS DISTRICT - Urban</i>			
<i>Occupied housing units</i>	<i>100,502</i>	<i>100,390</i>	<i>112</i>
<i>Households</i>	<i>104,332</i>	<i>104,216</i>	<i>116</i>
<i>Population</i>	<i>324,197</i>	<i>323,887</i>	<i>310</i>
<i>Town of B-Bassin/R-Hill</i>			
<i>Occupied housing units</i>	<i>26,922</i>	<i>26,891</i>	<i>31</i>
<i>Households</i>	<i>28,039</i>	<i>28,007</i>	<i>32</i>
<i>Population</i>	<i>87,404</i>	<i>87,322</i>	<i>82</i>
Town of B-Bassin/R-Hill-Ward 1			
Occupied housing units	4,303	4,301	2
Households	4,482	4,480	2
Population	14,620	14,614	6
Town of B-Bassin/R-Hill-Ward 2			
Occupied housing units	4,980	4,976	4
Households	5,154	5,150	4
Population	16,821	16,807	14
Town of B-Bassin/R-Hill-Ward 3			
Occupied housing units	3,697	3,694	3
Households	3,803	3,800	3
Population	11,295	11,291	4
Town of B-Bassin/R-Hill-Ward 4 -East (West in B/R)			
Occupied housing units	3,710	3,697	13
Households	3,984	3,970	14
Population	12,810	12,765	45
Town of B-Bassin/R-Hill-Ward 5			
Occupied housing units	4,541	4,535	6
Households	4,719	4,713	6
Population	13,297	13,289	8
Town of B-Bassin/R-Hill-Ward 6-South (North in P/L)			
Occupied housing units	5,691	5,688	3
Households	5,897	5,894	3
Population	18,561	18,556	5
<i>Town of Curepipe</i>			
<i>Occupied housing units</i>	<i>21,666</i>	<i>21,630</i>	<i>36</i>
<i>Households</i>	<i>22,554</i>	<i>22,516</i>	<i>38</i>
<i>Population</i>	<i>68,704</i>	<i>68,601</i>	<i>103</i>
Town of Curepipe-Ward 1			
Occupied housing units	4,282	4,271	11
Households	4,452	4,440	12
Population	13,831	13,790	41
Town of Curepipe-Ward 2			
Occupied housing units	4,174	4,168	6
Households	4,324	4,318	6
Population	13,064	13,050	14

<sup>1</sup> Excluding 68 homeless households with a population of 76.

**Table HDU06 - Housing units occupied by private households<sup>1</sup>, households and population by geographical location and availability of electricity - 2022 Housing Census**

Country, Districts, Municipal Wards or Village Council Areas	Total	Availability of electricity	
		Available	Not available
Town of Curepipe-Ward 3-West (East in Moka)			
Occupied housing units	4,516	4,507	9
Households	4,726	4,717	9
Population	14,613	14,591	22
Town of Curepipe-Ward 4-(East in Moka)			
Occupied housing units	4,435	4,428	7
Households	4,631	4,623	8
Population	13,751	13,728	23
Town of Curepipe-Ward 5			
Occupied housing units	4,259	4,256	3
Households	4,421	4,418	3
Population	13,445	13,442	3
<i>Town of Q-Bornes</i>			
<i>Occupied housing units</i>	<i>20,682</i>	<i>20,663</i>	<i>19</i>
<i>Households</i>	<i>21,406</i>	<i>21,387</i>	<i>19</i>
<i>Population</i>	<i>65,367</i>	<i>65,311</i>	<i>56</i>
Town of Q-Bornes-Ward 1			
Occupied housing units	3,816	3,816	0
Households	3,915	3,915	0
Population	11,580	11,580	0
Town of Q-Bornes-Ward 2			
Occupied housing units	5,384	5,384	0
Households	5,501	5,501	0
Population	15,341	15,341	0
Town of Q-Bornes-Ward 3			
Occupied housing units	3,616	3,608	8
Households	3,783	3,775	8
Population	11,264	11,232	32
Town of Q-Bornes-Ward 4-East (West in B/R)			
Occupied housing units	3,018	3,015	3
Households	3,136	3,133	3
Population	10,098	10,092	6
Town of Q-Bornes Ward 5			
Occupied housing units	4,848	4,840	8
Households	5,071	5,063	8
Population	17,084	17,066	18
<i>Town of Vac/Phoenix</i>			
<i>Occupied housing units</i>	<i>31,232</i>	<i>31,206</i>	<i>26</i>
<i>Households</i>	<i>32,333</i>	<i>32,306</i>	<i>27</i>
<i>Population</i>	<i>102,722</i>	<i>102,653</i>	<i>69</i>
Town of Vac/Phoenix-Ward 1			
Occupied housing units	5,462	5,456	6
Households	5,621	5,615	6
Population	18,568	18,546	22
Town of Vac/Phoenix-Ward 2			
Occupied housing units	5,746	5,742	4
Households	5,937	5,932	5
Population	18,238	18,225	13

<sup>1</sup> Excluding 68 homeless households with a population of 76.

**Table HDU06 - Housing units occupied by private households<sup>1</sup>, households and population by geographical location and availability of electricity - 2022 Housing Census**

Country, Districts, Municipal Wards or Village Council Areas	Total	Availability of electricity	
		Available	Not available
Town of Vac/Phoenix-Ward 3			
Occupied housing units	5,330	5,327	3
Households	5,513	5,510	3
Population	17,451	17,441	10
Town of Vac/Phoenix-Ward 4			
Occupied housing units	4,562	4,559	3
Households	4,697	4,694	3
Population	14,257	14,253	4
Town of Vac/Phoenix-Ward 5			
Occupied housing units	4,054	4,050	4
Households	4,245	4,241	4
Population	13,415	13,407	8
Town of Vac/Phoenix-Ward 6-West (East in Moka)			
Occupied housing units	6,078	6,072	6
Households	6,320	6,314	6
Population	20,793	20,781	12
<i>PLAINES WILHEMS DISTRICT - Rural</i>			
<i>Occupied housing units</i>	<i>1,763</i>	<i>1,750</i>	<i>13</i>
<i>Households</i>	<i>1,871</i>	<i>1,857</i>	<i>14</i>
<i>Population</i>	<i>6,117</i>	<i>6,081</i>	<i>36</i>
Midlands VCA			
Occupied housing units	701	699	2
Households	753	751	2
Population	2,589	2,583	6
Moka VCA-West (East in Moka)			
Occupied housing units	255	255	0
Households	255	255	0
Population	702	702	0
Seizième Mille VCA			
Occupied housing units	807	796	11
Households	863	851	12
Population	2,826	2,796	30
<b>MOKA DISTRICT</b>			
<b>Occupied housing units</b>	<b>23,908</b>	<b>23,871</b>	<b>37</b>
<b>Households</b>	<b>25,242</b>	<b>25,202</b>	<b>40</b>
<b>Population</b>	<b>82,974</b>	<b>82,861</b>	<b>113</b>
<i>MOKA DISTRICT - Urban</i>			
<i>Occupied housing units</i>	<i>3,835</i>	<i>3,828</i>	<i>7</i>
<i>Households</i>	<i>4,009</i>	<i>3,999</i>	<i>10</i>
<i>Population</i>	<i>13,521</i>	<i>13,493</i>	<i>28</i>
Town of Port-Louis Ward 2-South (North in P/L & West in B/R)			
Occupied housing units	3,306	3,299	7
Households	3,462	3,452	10
Population	11,798	11,770	28

<sup>1</sup> Excluding 68 homeless households with a population of 76.

**Table HDU06 - Housing units occupied by private households<sup>1</sup>, households and population by geographical location and availability of electricity - 2022 Housing Census**

Country, Districts, Municipal Wards or Village Council Areas	Total	Availability of electricity	
		Available	Not available
Town of Vac /Phoenix-Ward 6-East (West in P/W)			
Occupied housing units	529	529	0
Households	547	547	0
Population	1,723	1,723	0
<i>MOKA DISTRICT - Rural</i>			
<i>Occupied housing units</i>	<i>20,073</i>	<i>20,043</i>	<i>30</i>
<i>Households</i>	<i>21,233</i>	<i>21,203</i>	<i>30</i>
<i>Population</i>	<i>69,453</i>	<i>69,368</i>	<i>85</i>
Camp Thorel VCA			
Occupied housing units	548	548	0
Households	591	591	0
Population	2,019	2,019	0
Dagotièrè VCA			
Occupied housing units	2,071	2,070	1
Households	2,219	2,218	1
Population	7,434	7,433	1
Dubreuil VCA-Part (East in Flacq & West in P/W)			
Occupied housing units	719	716	3
Households	757	754	3
Population	2,388	2,379	9
Espérance VCA			
Occupied housing units	517	514	3
Households	545	542	3
Population	1,877	1,869	8
La Laura-Malenga VCA			
Occupied housing units	368	368	0
Households	402	402	0
Population	1,401	1,401	0
L'Avenir VCA			
Occupied housing units	897	896	1
Households	947	946	1
Population	3,249	3,248	1
Médine Camp de Masque VCA -West (East in Flacq)			
Occupied housing units	389	389	0
Households	443	443	0
Population	1,472	1,472	0
Melrose VCA			
Occupied housing units	635	633	2
Households	664	662	2
Population	2,299	2,294	5
Moka VCA-East (West in P/W)			
Occupied housing units	2,814	2,812	2
Households	2,955	2,953	2
Population	8,801	8,796	5

<sup>1</sup> Excluding 68 homeless households with a population of 76.

**Table HDU06 - Housing units occupied by private households<sup>1</sup>, households and population by geographical location and availability of electricity - 2022 Housing Census**

Country, Districts, Municipal Wards or Village Council Areas	Total	Availability of electricity	
		Available	Not available
Montagne Blanche VCA-West (East in Flacq)			
Occupied housing units	2,141	2,139	2
Households	2,257	2,255	2
Population	7,662	7,658	4
Nouvelle Decouverte VCA			
Occupied housing units	535	535	0
Households	578	578	0
Population	1,938	1,938	0
Providence VCA			
Occupied housing units	993	992	1
Households	1,060	1,059	1
Population	3,548	3,547	1
Quartier Militaire VCA			
Occupied housing units	1,758	1,748	10
Households	1,883	1,873	10
Population	6,397	6,361	36
Ripailles VCA			
Occupied housing units	296	296	0
Households	313	313	0
Population	1,021	1,021	0
St Julien d'Hotman VCA-West (East in Flacq)			
Occupied housing units	29	29	0
Households	33	33	0
Population	103	103	0
St Pierre VCA			
Occupied housing units	4,720	4,718	2
Households	4,924	4,922	2
Population	15,710	15,704	6
Verdun VCA			
Occupied housing units	643	640	3
Households	662	659	3
Population	2,134	2,125	9
<b>BLACK RIVER DISTRICT</b>			
<b>Occupied housing units</b>	<b>23,167</b>	<b>23,027</b>	<b>140</b>
<b>Households</b>	<b>24,688</b>	<b>24,546</b>	<b>142</b>
<b>Population</b>	<b>81,708</b>	<b>81,292</b>	<b>416</b>
<i>BLACK RIVER DISTRICT - Urban</i>			
<i>Occupied housing units</i>	<i>7,026</i>	<i>7,005</i>	<i>21</i>
<i>Households</i>	<i>7,405</i>	<i>7,384</i>	<i>21</i>
<i>Population</i>	<i>23,575</i>	<i>23,517</i>	<i>58</i>
Town of B-Bassin/R-Hill-Ward 4-West (East in P/W)			
Occupied housing units	65	65	0
Households	65	65	0
Population	205	205	0
Town of Port Louis Ward 1- West (East in P/L)			
Occupied housing units	5,654	5,637	17
Households	5,907	5,890	17
Population	18,786	18,734	52

<sup>1</sup> Excluding 68 homeless households with a population of 76.

**Table HDU06 - Housing units occupied by private households<sup>1</sup>, households and population by geographical location and availability of electricity - 2022 Housing Census**

Country, Districts, Municipal Wards or Village Council Areas	Total	Availability of electricity	
		Available	Not available
Town of Port Louis Ward 2-West (East in P/L & South in Moka)			
Occupied housing units	171	171	0
Households	176	176	0
Population	555	555	0
Town of Quatre-Bornes-Ward 4-West (East in P/W)			
Occupied housing units	1,136	1,132	4
Households	1,257	1,253	4
Population	4,029	4,023	6
<i>BLACK RIVER DISTRICT - Rural</i>			
<i>Occupied housing units</i>	<i>16,141</i>	<i>16,022</i>	<i>119</i>
<i>Households</i>	<i>17,283</i>	<i>17,162</i>	<i>121</i>
<i>Population</i>	<i>58,133</i>	<i>57,775</i>	<i>358</i>
Albion VCA			
Occupied housing units	2,351	2,344	7
Households	2,416	2,408	8
Population	7,627	7,589	38
Bambous VCA			
Occupied housing units	4,011	3,997	14
Households	4,337	4,323	14
Population	15,756	15,712	44
Cascavelle VCA-West (East in P/W)			
Occupied housing units	811	809	2
Households	859	857	2
Population	3,122	3,108	14
Case Noyale VCA			
Occupied housing units	420	405	15
Households	471	455	16
Population	1,652	1,617	35
Chamarel VCA-West (East in Sav)			
Occupied housing units	186	182	4
Households	198	194	4
Population	742	731	11
Flic en Flac VCA			
Occupied housing units	1,437	1,436	1
Households	1,473	1,472	1
Population	4,046	4,044	2
Grande Rivière Noire VCA			
Occupied housing units	957	942	15
Households	1,014	999	15
Population	3,100	3,062	38
Gros Cailloux VCA			
Occupied housing units	1,031	1,022	9
Households	1,132	1,123	9
Population	3,952	3,926	26
La Gaulette VCA			
Occupied housing units	673	655	18
Households	738	720	18
Population	2,470	2,404	66

<sup>1</sup> Excluding 68 homeless households with a population of 76.



**Table HDU06 - Housing units occupied by private households<sup>1</sup>, households and population by geographical location and availability of electricity - 2022 Housing Census**

Country, Districts, Municipal Wards or Village Council Areas	Total	Availability of electricity	
		Available	Not available
Le Morne VCA			
Occupied housing units	389	366	23
Households	419	396	23
Population	1,455	1,401	54
Petite Rivière VCA			
Occupied housing units	1,234	1,232	2
Households	1,318	1,316	2
Population	4,639	4,635	4
Richelieu VCA-West (East in P/W)			
Occupied housing units	1,416	1,410	6
Households	1,597	1,591	6
Population	5,632	5,613	19
Tamarin VCA			
Occupied housing units	1,225	1,222	3
Households	1,311	1,308	3
Population	3,940	3,933	7
<b>ISLAND OF RODRIGUES-Wholly Rural</b>			
<b>Occupied housing units</b>	<b>12,932</b>	<b>12,699</b>	<b>233</b>
<b>Households</b>	<b>13,294</b>	<b>13,061</b>	<b>233</b>
<b>Population</b>	<b>45,058</b>	<b>44,531</b>	<b>527</b>
Region 1			
Occupied housing units	2,280	2,234	46
Households	2,337	2,291	46
Population	7,797	7,701	96
Region 2			
Occupied housing units	1,815	1,786	29
Households	1,869	1,840	29
Population	6,485	6,418	67
Region 3			
Occupied housing units	2,402	2,355	47
Households	2,473	2,426	47
Population	8,518	8,404	114
Region 4			
Occupied housing units	1,895	1,861	34
Households	1,959	1,925	34
Population	6,423	6,347	76
Region 5			
Occupied housing units	2,383	2,336	47
Households	2,461	2,414	47
Population	8,288	8,173	115
Region 6			
Occupied housing units	2,157	2,127	30
Households	2,195	2,165	30
Population	7,547	7,488	59
<b>ISLAND OF AGALÉGA-Wholly Rural</b>			
<b>Occupied housing units</b>	<b>108</b>	<b>108</b>	<b>0</b>
<b>Households</b>	<b>115</b>	<b>115</b>	<b>0</b>
<b>Population</b>	<b>374</b>	<b>374</b>	<b>0</b>

<sup>1</sup> Excluding 68 homeless households with a population of 76.

Table HDU07 - Housing units occupied by private households<sup>1</sup>, households and population by geographical location and type of toilet facilities<sup>2</sup>- 2022 Housing Census

Country, Districts, Municipal Wards or Village Council Areas	Type of toilet facilities												
	Total	Flush toilet connected to						Pit latrine				Other	None
		Sewerage system		Absorption pit		Septic tank		Water seal		Other			
		Not shared	Shared	Not shared	Shared	Not shared	Shared	Not shared	Shared	Not shared	Shared		
<b>REPUBLIC OF MAURITIUS</b>													
<b>Occupied housing units</b>	348,252	94,042	2,086	193,493	4,924	47,573	799	758	152	3,041	342	154	888
<b>Households</b>	367,870	98,502	2,415	205,421	5,791	49,307	905	820	171	3,100	367	156	915
<b>Population</b>	1,202,192	311,573	7,867	680,833	18,754	161,637	2,975	2,934	564	10,711	1,264	425	2,655
<i>REPUBLIC OF MAURITIUS - Urban</i>													
<i>Occupied housing units</i>	140,640	85,139	1,790	38,775	732	13,525	154	147	41	181	21	24	111
<i>Households</i>	146,692	88,991	2,036	40,246	802	13,883	179	154	47	184	27	24	119
<i>Population</i>	465,158	279,957	6,569	128,787	2,619	44,670	605	610	173	671	97	67	333
<i>REPUBLIC OF MAURITIUS - Rural</i>													
<i>Occupied housing units</i>	207,612	8,903	296	154,718	4,192	34,048	645	611	111	2,860	321	130	777
<i>Households</i>	221,178	9,511	379	165,175	4,989	35,424	726	666	124	2,916	340	132	796
<i>Population</i>	737,034	31,616	1,298	552,046	16,135	116,967	2,370	2,324	391	10,040	1,167	358	2,322
<b>ISLAND OF MAURITIUS</b>													
<b>Occupied housing units</b>	335,212	94,042	2,086	185,636	4,707	46,311	762	544	143	376	66	103	436
<b>Households</b>	354,461	98,502	2,415	197,339	5,536	48,012	862	602	162	390	76	105	460
<b>Population</b>	1,156,760	311,573	7,867	653,433	17,904	157,408	2,845	2,130	539	1,260	255	283	1,263
<i>ISLAND OF MAURITIUS - Urban</i>													
<i>Occupied housing units</i>	140,640	85,139	1,790	38,775	732	13,525	154	147	41	181	21	24	111
<i>Households</i>	146,692	88,991	2,036	40,246	802	13,883	179	154	47	184	27	24	119
<i>Population</i>	465,158	279,957	6,569	128,787	2,619	44,670	605	610	173	671	97	67	333
<i>ISLAND OF MAURITIUS - Rural</i>													
<i>Occupied housing units</i>	194,572	8,903	296	146,861	3,975	32,786	608	397	102	195	45	79	325
<i>Households</i>	207,769	9,511	379	157,093	4,734	34,129	683	448	115	206	49	81	341
<i>Population</i>	691,602	31,616	1,298	524,646	15,285	112,738	2,240	1,520	366	589	158	216	930
<b>PORT LOUIS DISTRICT-Wholly Urban</b>													
<b>Occupied housing units</b>	29,277	24,305	934	2,493	194	982	55	101	34	133	7	5	34
<b>Households</b>	30,946	25,703	1,051	2,578	201	1,015	66	105	39	134	11	5	38
<b>Population</b>	103,865	86,030	3,399	8,830	707	3,361	222	451	145	534	41	12	133
Town of Port Louis-Ward 1-East (West in B/R)													
Occupied housing units	0	0	0	0	0	0	0	0	0	0	0	0	0
Households	0	0	0	0	0	0	0	0	0	0	0	0	0
Population	0	0	0	0	0	0	0	0	0	0	0	0	0
Town of Port Louis-Ward 2-North (South in Moka & West in B/R)													
Occupied housing units	2,229	1,063	23	772	23	325	19	2	0	0	0	0	2
Households	2,355	1,115	25	815	25	347	23	3	0	0	0	0	2
Population	7,682	3,678	74	2,660	79	1,095	77	13	0	0	0	0	6

<sup>1</sup> Excluding 68 homeless households with a population of 76.

<sup>2</sup> A toilet is considered as being shared if it is used by the occupants of more than one housing unit.

**Table HDU07 - Housing units occupied by private households<sup>1</sup>, households and population by geographical location and type of toilet facilities<sup>2</sup>- 2022 Housing Census**

Country, Districts, Municipal Wards or Village Council Areas	Type of toilet facilities												
	Total	Flush toilet connected to						Pit latrine				Other	None
		Sewerage system		Absorption pit		Septic tank		Water seal		Other			
		Not shared	Shared	Not shared	Shared	Not shared	Shared	Not shared	Shared	Not shared	Shared		
Town of Port Louis-Ward 3													
Occupied housing units	3,671	2,997	134	369	45	106	7	1	1	5	0	2	4
Households	3,879	3,170	144	390	49	106	7	1	1	5	0	2	4
Population	12,357	9,994	462	1,324	161	349	17	2	3	26	0	6	13
Town of Port Louis-Ward 4													
Occupied housing units	4,717	4,277	152	127	29	81	3	7	6	24	3	0	8
Households	5,019	4,532	187	127	29	81	3	9	11	24	4	0	12
Population	15,686	14,100	550	393	111	265	14	51	57	87	12	0	46
Town of Port Louis-Ward 5													
Occupied housing units	4,743	4,465	115	101	0	59	0	0	0	0	0	0	3
Households	4,997	4,707	126	102	0	59	0	0	0	0	0	0	3
Population	17,336	16,438	385	319	0	185	0	0	0	0	0	0	9
Town of Port Louis-Ward 6													
Occupied housing units	4,206	3,640	164	197	53	72	9	38	23	2	0	1	7
Households	4,470	3,875	185	200	54	72	12	38	23	3	0	1	7
Population	15,139	13,100	580	715	195	249	36	159	73	8	0	1	23
Town of Port Louis-Ward 7													
Occupied housing units	5,006	4,344	188	221	29	180	16	13	2	2	2	1	8
Households	5,280	4,575	206	230	29	189	20	14	2	2	4	1	8
Population	18,177	15,648	714	833	111	676	72	65	7	6	17	1	27
Town of Port Louis-Ward 8													
Occupied housing units	4,705	3,519	158	706	15	159	1	40	2	100	2	1	2
Households	4,946	3,729	178	714	15	161	1	40	2	100	3	1	2
Population	17,488	13,072	634	2,586	50	542	6	161	5	407	12	4	9
Town of B-Bassin/R-Hill-Ward 6-North (South in P/W)													
Occupied housing units	0	0	0	0	0	0	0	0	0	0	0	0	0
Households	0	0	0	0	0	0	0	0	0	0	0	0	0
Population	0	0	0	0	0	0	0	0	0	0	0	0	0
<b>PAMPLEMOUSSES DISTRICT-Wholly Rural</b>													
<b>Occupied housing units</b>	<b>38,499</b>	<b>4,790</b>	<b>108</b>	<b>26,320</b>	<b>716</b>	<b>6,308</b>	<b>85</b>	<b>49</b>	<b>21</b>	<b>33</b>	<b>5</b>	<b>9</b>	<b>55</b>
<b>Households</b>	<b>40,585</b>	<b>5,064</b>	<b>122</b>	<b>27,782</b>	<b>814</b>	<b>6,535</b>	<b>86</b>	<b>51</b>	<b>24</b>	<b>36</b>	<b>5</b>	<b>9</b>	<b>57</b>
<b>Population</b>	<b>137,105</b>	<b>17,232</b>	<b>412</b>	<b>93,859</b>	<b>2,759</b>	<b>22,022</b>	<b>281</b>	<b>158</b>	<b>77</b>	<b>107</b>	<b>20</b>	<b>24</b>	<b>154</b>
Arsenal VCA													
Occupied housing units	1,000	0	0	840	14	135	1	2	0	8	0	0	0
Households	1,058	0	0	889	17	141	1	2	0	8	0	0	0
Population	3,613	0	0	3,077	40	470	4	2	0	20	0	0	0
Baie du Tombeau VCA													
Occupied housing units	3,671	3,451	41	69	7	78	3	4	4	0	0	0	14
Households	3,866	3,632	44	72	8	85	3	4	4	0	0	0	14
Population	13,174	12,387	148	280	27	253	7	17	15	0	0	0	40

<sup>1</sup> Excluding 68 homeless households with a population of 76.

<sup>2</sup> A toilet is considered as being shared if it is used by the occupants of more than one housing unit.

**Table HDU07 - Housing units occupied by private households<sup>1</sup>, households and population by geographical location and type of toilet facilities<sup>2</sup>- 2022 Housing Census**

Country, Districts, Municipal Wards or Village Council Areas	Type of toilet facilities												
	Total	Flush toilet connected to						Pit latrine				Other	None
		Sewerage system		Absorption pit		Septic tank		Water seal		Other			
		Not shared	Shared	Not shared	Shared	Not shared	Shared	Not shared	Shared	Not shared	Shared		
Calebasses VCA													
Occupied housing units	1,470	0	0	1,135	10	314	1	4	0	0	0	0	6
Households	1,575	0	0	1,220	11	333	1	4	0	0	0	0	6
Population	5,252	0	0	4,052	35	1,136	5	12	0	0	0	0	12
Congomah VCA													
Occupied housing units	536	0	0	437	6	92	1	0	0	0	0	0	0
Households	562	0	0	450	13	97	2	0	0	0	0	0	0
Population	1,857	0	0	1,491	34	326	6	0	0	0	0	0	0
Crève Coeur VCA													
Occupied housing units	808	0	0	750	8	48	1	0	0	0	0	0	1
Households	823	0	0	763	9	49	1	0	0	0	0	0	1
Population	2,746	0	0	2,547	23	170	4	0	0	0	0	0	2
D'Épinay VCA													
Occupied housing units	1,645	0	0	1,324	13	306	2	0	0	0	0	0	0
Households	1,821	0	0	1,489	13	317	2	0	0	0	0	0	0
Population	6,229	0	0	5,142	32	1,050	5	0	0	0	0	0	0
Fond du Sac VCA													
Occupied housing units	1,582	0	0	1,431	15	133	0	0	0	3	0	0	0
Households	1,634	0	0	1,479	16	134	0	0	0	5	0	0	0
Population	5,398	0	0	4,894	54	431	0	0	0	19	0	0	0
Grand Baie VCA-West (East in R/R)													
Occupied housing units	625	368	3	20	0	231	1	0	0	1	0	1	0
Households	653	372	3	22	0	253	1	0	0	1	0	1	0
Population	1,930	1,096	9	63	0	754	3	0	0	4	0	1	0
Le Hochet VCA													
Occupied housing units	3,886	560	21	2,366	34	870	13	9	2	7	0	0	4
Households	4,120	613	25	2,491	44	910	13	9	2	8	0	0	5
Population	13,923	1,991	73	8,471	166	3,104	47	20	6	28	0	0	17
Long Mountain VCA													
Occupied housing units	1,961	0	0	1,827	19	106	0	4	0	4	0	0	1
Households	2,021	0	0	1,881	23	108	0	4	0	4	0	0	1
Population	6,721	0	0	6,251	74	366	0	16	0	10	0	0	4
Mapou VCA-South (North in R/R)													
Occupied housing units	99	0	0	58	1	39	1	0	0	0	0	0	0
Households	107	0	0	62	1	43	1	0	0	0	0	0	0
Population	351	0	0	196	4	149	2	0	0	0	0	0	0
Morcellement St André VCA													
Occupied housing units	1,597	0	0	1,398	17	177	2	1	0	0	0	0	2
Households	1,677	0	0	1,470	20	182	2	1	0	0	0	0	2
Population	5,737	0	0	4,998	62	664	6	1	0	0	0	0	6

<sup>1</sup> Excluding 68 homeless households with a population of 76.

<sup>2</sup> A toilet is considered as being shared if it is used by the occupants of more than one housing unit.

**Table HDU07 - Housing units occupied by private households<sup>1</sup>, households and population by geographical location and type of toilet facilities<sup>2</sup>- 2022 Housing Census**

Country, Districts, Municipal Wards or Village Council Areas	Type of toilet facilities												
	Total	Flush toilet connected to						Pit latrine				Other	None
		Sewerage system		Absorption pit		Septic tank		Water seal		Other			
		Not shared	Shared	Not shared	Shared	Not shared	Shared	Not shared	Shared	Not shared	Shared		
Notre Dame VCA													
Occupied housing units	1,333	0	0	1,015	17	295	0	4	0	0	0	0	2
Households	1,407	0	0	1,079	20	301	0	5	0	0	0	0	2
Population	4,735	0	0	3,600	66	1,051	0	14	0	0	0	0	4
Pamplemousses VCA													
Occupied housing units	2,721	0	0	1,821	55	825	13	0	0	1	2	0	4
Households	2,814	0	0	1,891	62	841	13	0	0	1	2	0	4
Population	9,465	0	0	6,308	227	2,866	44	0	0	4	8	0	8
Piton VCA -West (East in R/R)													
Occupied housing units	426	0	0	323	10	92	1	0	0	0	0	0	0
Households	455	0	0	350	11	93	1	0	0	0	0	0	0
Population	1,458	0	0	1,100	30	325	3	0	0	0	0	0	0
Plaine des Papayes VCA													
Occupied housing units	2,172	0	0	1,873	29	269	1	0	0	0	0	0	0
Households	2,293	0	0	1,971	38	283	1	0	0	0	0	0	0
Population	7,841	0	0	6,751	117	971	2	0	0	0	0	0	0
Pointe aux Piments VCA													
Occupied housing units	1,964	0	0	1,609	59	277	3	1	3	0	1	1	10
Households	2,125	0	0	1,756	65	283	3	2	3	0	1	1	11
Population	7,388	0	0	6,223	217	882	12	3	8	0	6	1	36
Terre Rouge VCA													
Occupied housing units	3,196	411	43	1,924	74	684	11	19	12	6	2	6	4
Households	3,427	447	50	2,067	88	712	11	19	15	6	2	6	4
Population	11,920	1,758	182	6,990	307	2,479	34	69	48	18	6	19	10
Triplet VCA													
Occupied housing units	6,405	0	0	5,394	321	655	23	1	0	3	0	1	7
Households	6,688	0	0	5,627	347	679	23	1	0	3	0	1	7
Population	22,646	0	0	19,000	1,217	2,320	83	4	0	4	0	3	15
Trou aux Biches VCA													
Occupied housing units	650	0	0	255	0	392	3	0	0	0	0	0	0
Households	681	0	0	279	0	399	3	0	0	0	0	0	0
Population	2,096	0	0	855	0	1,235	6	0	0	0	0	0	0
Villebague VCA-West (East in R/R & South in Flacq)													
Occupied housing units	752	0	0	451	7	290	4	0	0	0	0	0	0
Households	778	0	0	474	8	292	4	0	0	0	0	0	0
Population	2,625	0	0	1,570	27	1,020	8	0	0	0	0	0	0
<b>R. DU REMPART DISTRICT-Wholly Rural</b>													
<b>Occupied housing units</b>	<b>30,959</b>	<b>2,055</b>	<b>31</b>	<b>22,563</b>	<b>494</b>	<b>5,562</b>	<b>95</b>	<b>61</b>	<b>5</b>	<b>25</b>	<b>15</b>	<b>7</b>	<b>46</b>
<b>Households</b>	<b>32,921</b>	<b>2,192</b>	<b>36</b>	<b>23,993</b>	<b>628</b>	<b>5,785</b>	<b>107</b>	<b>77</b>	<b>6</b>	<b>25</b>	<b>18</b>	<b>7</b>	<b>47</b>
<b>Population</b>	<b>108,118</b>	<b>6,911</b>	<b>111</b>	<b>79,419</b>	<b>1,996</b>	<b>18,750</b>	<b>345</b>	<b>288</b>	<b>22</b>	<b>70</b>	<b>52</b>	<b>16</b>	<b>138</b>

<sup>1</sup> Excluding 68 homeless households with a population of 76.

<sup>2</sup> A toilet is considered as being shared if it is used by the occupants of more than one housing unit.

**Table HDU07 - Housing units occupied by private households<sup>1</sup>, households and population by geographical location and type of toilet facilities<sup>2</sup>- 2022 Housing Census**

Country, Districts, Municipal Wards or Village Council Areas	Type of toilet facilities												
	Total	Flush toilet connected to						Pit latrine				Other	None
		Sewerage system		Absorption pit		Septic tank		Water seal		Other			
		Not shared	Shared	Not shared	Shared	Not shared	Shared	Not shared	Shared	Not shared	Shared		
Amaruy VCA-North (South in Flacq District )													
Occupied housing units	757	0	0	730	13	13	0	0	0	0	0	0	1
Households	782	0	0	752	16	13	0	0	0	0	0	0	1
Population	2,559	0	0	2,472	46	40	0	0	0	0	0	0	1
Amitié-Gokhoola VCA-East (West in Pamp)													
Occupied housing units	618	0	0	570	8	40	0	0	0	0	0	0	0
Households	667	0	0	615	11	41	0	0	0	0	0	0	0
Population	2,176	0	0	2,006	35	135	0	0	0	0	0	0	0
Belle Vue Maurel VCA-South (North in Pamp)													
Occupied housing units	1,200	0	0	1,161	1	35	1	0	0	1	0	0	1
Households	1,250	0	0	1,208	1	38	1	0	0	1	0	0	1
Population	4,191	0	0	4,045	2	140	1	0	0	1	0	0	2
Cap Malheureux VCA													
Occupied housing units	1,691	0	0	1,000	13	664	13	0	0	0	0	0	1
Households	1,813	0	0	1,078	17	701	16	0	0	0	0	0	1
Population	5,687	0	0	3,477	62	2,100	47	0	0	0	0	0	1
Cottage VCA													
Occupied housing units	1,299	0	0	842	21	434	2	0	0	0	0	0	0
Households	1,409	0	0	918	30	459	2	0	0	0	0	0	0
Population	4,698	0	0	3,079	86	1,525	8	0	0	0	0	0	0
Espérance Trébuchet VCA													
Occupied housing units	632	0	0	516	18	95	2	0	0	0	0	0	1
Households	660	0	0	537	23	97	2	0	0	0	0	0	1
Population	2,163	0	0	1,735	70	349	8	0	0	0	0	0	1
Goodlands VCA													
Occupied housing units	5,697	0	0	4,266	105	1,279	14	12	1	8	0	0	12
Households	6,040	0	0	4,521	121	1,338	16	22	1	8	0	0	13
Population	20,442	0	0	15,332	390	4,501	46	93	1	27	0	0	52
Grand Baie VCA- East (West in Pamp)													
Occupied housing units	2,921	2,055	31	444	4	383	0	1	0	0	0	0	3
Households	3,093	2,192	36	462	8	391	0	1	0	0	0	0	3
Population	9,467	6,911	111	1,325	20	1,093	0	2	0	0	0	0	5
Grand Gaube VCA													
Occupied housing units	2,298	0	0	1,774	50	447	9	4	0	2	0	0	12
Households	2,389	0	0	1,842	61	459	9	4	0	2	0	0	12
Population	7,942	0	0	6,156	185	1,526	24	7	0	7	0	0	37
Mapou VCA-North (South in Pamp)													
Occupied housing units	348	0	0	269	5	74	0	0	0	0	0	0	0
Households	382	0	0	289	7	86	0	0	0	0	0	0	0
Population	1,282	0	0	973	26	283	0	0	0	0	0	0	0

<sup>1</sup> Excluding 68 homeless households with a population of 76.

<sup>2</sup> A toilet is considered as being shared if it is used by the occupants of more than one housing unit.

**Table HDU07 - Housing units occupied by private households<sup>1</sup>, households and population by geographical location and type of toilet facilities<sup>2</sup>- 2022 Housing Census**

Country, Districts, Municipal Wards or Village Council Areas	Type of toilet facilities												
	Total	Flush toilet connected to						Pit latrine				Other	None
		Sewerage system		Absorption pit		Septic tank		Water seal		Other			
		Not shared	Shared	Not shared	Shared	Not shared	Shared	Not shared	Shared	Not shared	Shared		
Petit Raffray VCA													
Occupied housing units	2,720	0	0	2,186	32	441	0	42	4	7	3	1	4
Households	2,820	0	0	2,259	41	452	0	48	5	7	3	1	4
Population	9,653	0	0	7,750	129	1,537	0	177	21	16	12	2	9
Piton VCA- East (West in Pamp)													
Occupied housing units	976	0	0	893	10	71	0	0	0	1	0	0	1
Households	1,003	0	0	917	12	72	0	0	0	1	0	0	1
Population	3,307	0	0	3,022	33	250	0	0	0	1	0	0	1
Plaines des Roches VCA-North (South in Flacq)													
Occupied housing units	1,030	0	0	948	13	65	3	0	0	0	0	0	1
Households	1,095	0	0	1,009	15	66	4	0	0	0	0	0	1
Population	3,653	0	0	3,330	45	255	21	0	0	0	0	0	2
Poudre d'Or Hamlet VCA													
Occupied housing units	715	0	0	592	2	121	0	0	0	0	0	0	0
Households	779	0	0	649	4	126	0	0	0	0	0	0	0
Population	2,493	0	0	2,069	11	413	0	0	0	0	0	0	0
Poudre d'Or VCA													
Occupied housing units	1,062	0	0	900	44	109	1	1	0	1	2	2	2
Households	1,153	0	0	976	55	113	1	1	0	1	2	2	2
Population	3,887	0	0	3,287	153	407	5	5	0	6	6	10	8
Rivière du Rempart VCA													
Occupied housing units	2,881	0	0	2,488	57	314	18	0	0	1	0	0	3
Households	3,180	0	0	2,744	82	330	20	0	0	1	0	0	3
Population	10,536	0	0	9,067	263	1,132	64	0	0	2	0	0	8
Roche Terre VCA													
Occupied housing units	932	0	0	428	48	418	32	0	0	1	2	0	3
Households	973	0	0	438	59	431	36	0	0	1	5	0	3
Population	3,174	0	0	1,394	215	1,418	121	0	0	1	16	0	9
Roches Noires VCA-North (South in Flacq)													
Occupied housing units	1,900	0	0	1,592	34	257	0	1	0	3	8	4	1
Households	2,059	0	0	1,742	40	260	0	1	0	3	8	4	1
Population	6,286	0	0	5,382	135	732	0	4	0	9	18	4	2
The Vale VCA													
Occupied housing units	1,244	0	0	936	16	292	0	0	0	0	0	0	0
Households	1,335	0	0	1,009	25	301	0	0	0	0	0	0	0
Population	4,404	0	0	3,429	90	885	0	0	0	0	0	0	0
Villebague VCA-East (West in Pamp & South in Flacq)													
Occupied housing units	38	0	0	28	0	10	0	0	0	0	0	0	0
Households	39	0	0	28	0	11	0	0	0	0	0	0	0
Population	118	0	0	89	0	29	0	0	0	0	0	0	0

<sup>1</sup> Excluding 68 homeless households with a population of 76.

<sup>2</sup> A toilet is considered as being shared if it is used by the occupants of more than one housing unit.

**Table HDU07 - Housing units occupied by private households<sup>1</sup>, households and population by geographical location and type of toilet facilities<sup>2</sup>- 2022 Housing Census**

Country, Districts, Municipal Wards or Village Council Areas	Type of toilet facilities												
	Total	Flush toilet connected to						Pit latrine				Other	None
		Sewerage system		Absorption pit		Septic tank		Water seal		Other			
		Not shared	Shared	Not shared	Shared	Not shared	Shared	Not shared	Shared	Not shared	Shared		
<b>FLACQ DISTRICT-Wholly Rural</b>													
<b>Occupied housing units</b>	<b>37,106</b>	<b>0</b>	<b>0</b>	<b>32,035</b>	<b>755</b>	<b>4,028</b>	<b>55</b>	<b>69</b>	<b>18</b>	<b>34</b>	<b>6</b>	<b>19</b>	<b>87</b>
<b>Households</b>	<b>40,101</b>	<b>0</b>	<b>0</b>	<b>34,626</b>	<b>916</b>	<b>4,254</b>	<b>60</b>	<b>75</b>	<b>19</b>	<b>36</b>	<b>7</b>	<b>20</b>	<b>88</b>
<b>Population</b>	<b>136,867</b>	<b>0</b>	<b>0</b>	<b>118,683</b>	<b>2,913</b>	<b>14,407</b>	<b>193</b>	<b>221</b>	<b>48</b>	<b>105</b>	<b>14</b>	<b>58</b>	<b>225</b>
Amaury VCA-South (North in R/R)													
Occupied housing units	147	0	0	142	1	4	0	0	0	0	0	0	0
Households	148	0	0	143	1	4	0	0	0	0	0	0	0
Population	516	0	0	493	3	20	0	0	0	0	0	0	0
Bel Air Riv. Sèche VCA													
Occupied housing units	4,712	0	0	3,836	95	727	13	26	6	0	0	1	8
Households	5,265	0	0	4,296	117	791	14	31	7	0	0	1	8
Population	17,802	0	0	14,461	349	2,806	50	96	17	0	0	4	19
Bon Accueil VCA													
Occupied housing units	1,599	0	0	1,427	10	155	5	1	0	0	0	1	0
Households	1,735	0	0	1,554	10	163	5	1	0	0	0	2	0
Population	6,187	0	0	5,559	42	561	22	1	0	0	0	2	0
Bramsthan VCA													
Occupied housing units	1,195	0	0	1,093	24	76	1	0	0	0	0	1	0
Households	1,249	0	0	1,134	34	79	1	0	0	0	0	1	0
Population	4,227	0	0	3,848	119	255	4	0	0	0	0	1	0
Brisée Verdrière VCA-South (North in R/R)													
Occupied housing units	2,031	0	0	1,911	24	85	0	2	0	5	0	0	4
Households	2,198	0	0	2,066	27	94	0	2	0	5	0	0	4
Population	7,700	0	0	7,263	77	332	0	4	0	13	0	0	11
Camp de Masque Pavé VCA													
Occupied housing units	1,095	0	0	991	29	68	1	2	0	2	0	0	2
Households	1,135	0	0	1,021	36	71	1	2	0	2	0	0	2
Population	3,959	0	0	3,596	97	249	6	7	0	2	0	0	2
Camp de Masque VCA													
Occupied housing units	869	0	0	673	14	180	1	0	0	0	0	0	1
Households	938	0	0	729	21	186	1	0	0	0	0	0	1
Population	3,119	0	0	2,409	77	631	1	0	0	0	0	0	1
Camp Ithier VCA													
Occupied housing units	1,318	0	0	1,082	33	192	2	5	1	0	0	1	2
Households	1,348	0	0	1,107	36	194	2	5	1	0	0	1	2
Population	4,781	0	0	3,939	134	669	5	24	1	0	0	3	6
Centre de Flacq VCA													
Occupied housing units	4,245	0	0	3,417	58	750	8	3	0	2	0	1	6
Households	4,789	0	0	3,882	74	813	8	3	0	2	0	1	6
Population	15,797	0	0	12,896	244	2,605	23	5	0	2	0	5	17

<sup>1</sup> Excluding 68 homeless households with a population of 76.

<sup>2</sup> A toilet is considered as being shared if it is used by the occupants of more than one housing unit.



**Table HDU07 - Housing units occupied by private households<sup>1</sup>, households and population by geographical location and type of toilet facilities<sup>2</sup>- 2022 Housing Census**

Country, Districts, Municipal Wards or Village Council Areas	Type of toilet facilities												
	Total	Flush toilet connected to						Pit latrine				Other	None
		Sewerage system		Absorption pit		Septic tank		Water seal		Other			
		Not shared	Shared	Not shared	Shared	Not shared	Shared	Not shared	Shared	Not shared	Shared		
Clémencia VCA													
Occupied housing units	491	0	0	454	16	19	0	0	0	0	0	0	2
Households	507	0	0	462	24	19	0	0	0	0	0	0	2
Population	1,853	0	0	1,722	73	56	0	0	0	0	0	0	2
Écroignard VCA													
Occupied housing units	669	0	0	581	8	72	3	0	0	1	0	0	4
Households	736	0	0	636	11	80	3	0	0	2	0	0	4
Population	2,479	0	0	2,156	25	277	9	0	0	3	0	0	9
Grand River South East VCA													
Occupied housing units	539	0	0	486	25	27	0	0	0	0	0	0	1
Households	609	0	0	553	28	27	0	0	0	0	0	0	1
Population	2,087	0	0	1,866	89	128	0	0	0	0	0	0	4
Grande Retraite VCA													
Occupied housing units	702	0	0	632	14	54	2	0	0	0	0	0	0
Households	749	0	0	673	18	54	4	0	0	0	0	0	0
Population	2,566	0	0	2,311	59	186	10	0	0	0	0	0	0
Lalmatie VCA-East (West Moka)													
Occupied housing units	2,777	0	0	2,527	67	160	1	3	0	2	0	2	15
Households	2,965	0	0	2,693	84	164	1	4	0	2	0	2	15
Population	10,253	0	0	9,371	268	549	5	11	0	4	0	8	37
Laventure VCA													
Occupied housing units	930	0	0	851	15	56	2	2	0	0	1	2	1
Households	974	0	0	889	18	59	2	2	0	0	1	2	1
Population	3,271	0	0	3,011	57	190	5	2	0	0	1	4	1
Mare la Chaux VCA													
Occupied housing units	536	0	0	512	10	13	0	0	0	0	0	0	1
Households	561	0	0	537	10	13	0	0	0	0	0	0	1
Population	1,856	0	0	1,774	30	51	0	0	0	0	0	0	1
Médine Camp de Masque VCA-East (West in Moka)													
Occupied housing units	1,577	0	0	1,476	18	81	1	0	0	1	0	0	0
Households	1,655	0	0	1,554	18	81	1	0	0	1	0	0	0
Population	5,655	0	0	5,314	62	271	5	0	0	3	0	0	0
Montagne Blanche VCA-East (West in Moka)													
Occupied housing units	296	0	0	279	11	5	0	1	0	0	0	0	0
Households	304	0	0	284	13	6	0	1	0	0	0	0	0
Population	989	0	0	919	43	23	0	4	0	0	0	0	0
Olivia VCA													
Occupied housing units	977	0	0	841	53	57	1	11	2	9	2	0	1
Households	1,067	0	0	909	68	64	1	11	2	9	2	0	1
Population	3,730	0	0	3,194	218	232	4	37	5	35	4	0	1

<sup>1</sup> Excluding 68 homeless households with a population of 76.

<sup>2</sup> A toilet is considered as being shared if it is used by the occupants of more than one housing unit.

**Table HDU07 - Housing units occupied by private households<sup>1</sup>, households and population by geographical location and type of toilet facilities<sup>2</sup>- 2022 Housing Census**

Country, Districts, Municipal Wards or Village Council Areas	Type of toilet facilities												
	Total	Flush toilet connected to						Pit latrine				Other	None
		Sewerage system		Absorption pit		Septic tank		Water seal		Other			
		Not shared	Shared	Not shared	Shared	Not shared	Shared	Not shared	Shared	Not shared	Shared		
Plaines des Roches VCA -South (North in R/R)													
Occupied housing units	73	0	0	61	3	8	0	0	0	0	0	0	1
Households	82	0	0	66	6	8	0	0	0	0	0	0	2
Population	242	0	0	197	15	25	0	0	0	0	0	0	5
Poste de Flacq VCA													
Occupied housing units	2,215	0	0	1,762	79	342	8	2	0	5	1	0	16
Households	2,377	0	0	1,888	95	359	10	2	0	5	2	0	16
Population	8,276	0	0	6,669	292	1,208	31	4	0	12	7	0	53
Quatre Cocos VCA													
Occupied housing units	1,726	0	0	1,488	39	172	1	9	3	4	0	2	8
Households	1,855	0	0	1,607	44	176	1	9	3	5	0	2	8
Population	6,297	0	0	5,481	155	581	2	20	10	27	0	5	16
Quatre Soeurs VCA													
Occupied housing units	785	0	0	750	23	8	0	0	0	0	0	0	4
Households	924	0	0	885	24	11	0	0	0	0	0	0	4
Population	3,113	0	0	2,985	78	39	0	0	0	0	0	0	11
Queen Victoria VCA													
Occupied housing units	771	0	0	682	12	72	1	0	2	1	0	1	0
Households	853	0	0	747	18	83	1	0	2	1	0	1	0
Population	2,845	0	0	2,494	55	283	2	0	4	1	0	6	0
Sébastopol VCA													
Occupied housing units	1,517	0	0	1,405	26	83	0	0	0	0	0	2	1
Households	1,622	0	0	1,507	29	83	0	0	0	0	0	2	1
Population	5,758	0	0	5,372	84	297	0	0	0	0	0	4	1
St Julien d'Hotman VCA-East (West in Moka)													
Occupied housing units	1,061	0	0	894	8	158	0	0	0	0	0	1	0
Households	1,120	0	0	952	8	159	0	0	0	0	0	1	0
Population	3,631	0	0	3,086	26	515	0	0	0	0	0	4	0
St Julien VCA-East (West in Moka)													
Occupied housing units	649	0	0	487	1	161	0	0	0	0	0	0	0
Households	685	0	0	518	1	166	0	0	0	0	0	0	0
Population	2,354	0	0	1,755	4	595	0	0	0	0	0	0	0
Trou d'Eau Douce VCA													
Occupied housing units	1,604	0	0	1,295	39	243	4	2	4	2	2	4	9
Households	1,651	0	0	1,334	43	247	4	2	4	2	2	4	9
Population	5,524	0	0	4,542	138	773	9	6	11	3	2	12	28

<sup>1</sup> Excluding 68 homeless households with a population of 76.

<sup>2</sup> A toilet is considered as being shared if it is used by the occupants of more than one housing unit.

Table HDU07 - Housing units occupied by private households<sup>1</sup>, households and population by geographical location and type of toilet facilities<sup>2</sup>- 2022 Housing Census

Country, Districts, Municipal Wards or Village Council Areas	Type of toilet facilities												
	Total	Flush toilet connected to						Pit latrine				Other	None
		Sewerage system		Absorption pit		Septic tank		Water seal		Other			
		Not shared	Shared	Not shared	Shared	Not shared	Shared	Not shared	Shared	Not shared	Shared		
<b>GRAND PORT DISTRICT-Wholly Rural</b>													
<b>Occupied housing units</b>	<b>30,930</b>	<b>0</b>	<b>0</b>	<b>24,316</b>	<b>823</b>	<b>5,505</b>	<b>123</b>	<b>53</b>	<b>19</b>	<b>31</b>	<b>5</b>	<b>14</b>	<b>41</b>
<b>Households</b>	<b>33,471</b>	<b>0</b>	<b>0</b>	<b>26,433</b>	<b>964</b>	<b>5,761</b>	<b>143</b>	<b>54</b>	<b>19</b>	<b>34</b>	<b>5</b>	<b>14</b>	<b>44</b>
<b>Population</b>	<b>109,780</b>	<b>0</b>	<b>0</b>	<b>86,624</b>	<b>2,943</b>	<b>19,319</b>	<b>443</b>	<b>166</b>	<b>50</b>	<b>77</b>	<b>20</b>	<b>26</b>	<b>112</b>
Bambous Virieux VCA													
Occupied housing units	388	0	0	165	10	166	12	11	6	5	2	0	11
Households	445	0	0	199	11	184	12	12	6	6	2	0	13
Population	1,478	0	0	634	32	664	39	44	14	10	7	0	34
Bananes VCA													
Occupied housing units	202	0	0	161	15	18	2	0	4	1	1	0	0
Households	219	0	0	168	25	18	2	0	4	1	1	0	0
Population	726	0	0	590	58	59	4	0	12	1	2	0	0
Beau Vallon VCA													
Occupied housing units	1,924	0	0	913	47	941	17	0	0	0	1	1	4
Households	2,007	0	0	957	51	975	18	0	0	0	1	1	4
Population	6,444	0	0	3,031	185	3,167	42	0	0	0	5	2	12
Bois des Amourettes VCA													
Occupied housing units	523	0	0	284	20	195	17	6	0	0	0	0	1
Households	567	0	0	305	26	209	20	6	0	0	0	0	1
Population	1,937	0	0	984	82	771	82	15	0	0	0	0	3
Camp Carol VCA													
Occupied housing units	585	0	0	426	16	140	1	0	0	0	0	0	2
Households	661	0	0	487	27	143	2	0	0	0	0	0	2
Population	2,308	0	0	1,714	96	491	5	0	0	0	0	0	2
Cluny VCA													
Occupied housing units	395	0	0	384	3	5	0	2	0	0	0	0	1
Households	448	0	0	436	4	5	0	2	0	0	0	0	1
Population	1,507	0	0	1,483	8	12	0	3	0	0	0	0	1
Grand Bel Air VCA													
Occupied housing units	486	0	0	308	17	154	5	0	0	1	1	0	0
Households	521	0	0	332	23	158	6	0	0	1	1	0	0
Population	1,843	0	0	1,176	79	551	21	0	0	10	6	0	0
Grand Sable VCA													
Occupied housing units	544	0	0	374	44	112	3	5	0	3	0	0	3
Households	590	0	0	408	45	123	3	5	0	3	0	0	3
Population	1,989	0	0	1,415	113	429	8	13	0	6	0	0	5
L'Escalier VCA-East (West in Sav)													
Occupied housing units	2,177	0	0	1,910	206	48	8	1	0	2	0	0	2
Households	2,376	0	0	2,084	225	53	9	1	0	2	0	0	2
Population	7,536	0	0	6,623	681	186	32	6	0	4	0	0	4

<sup>1</sup> Excluding 68 homeless households with a population of 76.

<sup>2</sup> A toilet is considered as being shared if it is used by the occupants of more than one housing unit.

**Table HDU07 - Housing units occupied by private households<sup>1</sup>, households and population by geographical location and type of toilet facilities<sup>2</sup>- 2022 Housing Census**

Country, Districts, Municipal Wards or Village Council Areas	Type of toilet facilities												
	Total	Flush toilet connected to						Pit latrine				Other	None
		Sewerage system		Absorption pit		Septic tank		Water seal		Other			
		Not shared	Shared	Not shared	Shared	Not shared	Shared	Not shared	Shared	Not shared	Shared		
Mahébourg VCA													
Occupied housing units	3,957	0	0	2,932	53	945	22	3	1	1	0	0	0
Households	4,288	0	0	3,207	61	988	27	3	1	1	0	0	0
Population	13,354	0	0	9,834	173	3,252	85	8	1	1	0	0	0
Mare d'Albert VCA													
Occupied housing units	1,517	0	0	1,309	27	176	4	0	0	0	0	0	1
Households	1,579	0	0	1,361	34	177	6	0	0	0	0	0	1
Population	5,182	0	0	4,507	95	562	14	0	0	0	0	0	4
Mare Tabac VCA													
Occupied housing units	883	0	0	748	16	118	1	0	0	0	0	0	0
Households	949	0	0	812	17	119	1	0	0	0	0	0	0
Population	3,140	0	0	2,687	43	408	2	0	0	0	0	0	0
New Grove VCA													
Occupied housing units	3,007	0	0	2,636	18	342	3	1	0	6	0	1	0
Households	3,275	0	0	2,883	30	350	3	1	0	7	0	1	0
Population	10,901	0	0	9,562	91	1,224	10	3	0	10	0	1	0
Nouvelle France VCA													
Occupied housing units	2,032	0	0	1,794	44	192	1	0	0	0	0	1	0
Households	2,192	0	0	1,936	55	198	2	0	0	0	0	1	0
Population	7,181	0	0	6,381	164	629	4	0	0	0	0	3	0
Old Grand Port VCA													
Occupied housing units	803	0	0	348	15	417	7	5	3	1	0	3	4
Households	861	0	0	378	16	443	8	5	3	1	0	3	4
Population	2,791	0	0	1,209	44	1,481	27	8	7	1	0	4	10
Petit Bel Air VCA													
Occupied housing units	470	0	0	221	0	245	0	2	0	2	0	0	0
Households	471	0	0	221	0	246	0	2	0	2	0	0	0
Population	1,648	0	0	772	0	862	0	10	0	4	0	0	0
Plaine Magnien VCA													
Occupied housing units	2,797	0	0	2,367	82	337	1	3	0	1	0	3	3
Households	3,009	0	0	2,554	97	346	1	3	0	2	0	3	3
Population	9,914	0	0	8,449	287	1,141	4	7	0	8	0	8	10
Rivière des Créoles VCA													
Occupied housing units	891	0	0	636	41	204	7	1	0	0	0	0	2
Households	931	0	0	663	42	215	8	1	0	0	0	0	2
Population	3,128	0	0	2,276	122	697	27	4	0	0	0	0	2
Riv. du Poste VCA-East (West in Sav)													
Occupied housing units	358	0	0	345	5	7	0	0	0	0	0	1	0
Households	371	0	0	356	7	7	0	0	0	0	0	1	0
Population	1,234	0	0	1,183	29	21	0	0	0	0	0	1	0

<sup>1</sup> Excluding 68 homeless households with a population of 76.

<sup>2</sup> A toilet is considered as being shared if it is used by the occupants of more than one housing unit.

**Table HDU07 - Housing units occupied by private households<sup>1</sup>, households and population by geographical location and type of toilet facilities<sup>2</sup>- 2022 Housing Census**

Country, Districts, Municipal Wards or Village Council Areas	Type of toilet facilities												
	Total	Flush toilet connected to						Pit latrine				Other	None
		Sewerage system		Absorption pit		Septic tank		Water seal		Other			
		Not shared	Shared	Not shared	Shared	Not shared	Shared	Not shared	Shared	Not shared	Shared		
Rose Belle VCA													
Occupied housing units	3,182	0	0	2,888	51	238	1	0	0	1	0	1	2
Households	3,534	0	0	3,219	61	246	3	0	0	1	0	1	3
Population	11,726	0	0	10,623	203	887	4	0	0	1	0	1	7
St Hubert VCA													
Occupied housing units	847	0	0	719	32	71	1	8	5	5	0	2	4
Households	908	0	0	777	35	71	1	8	5	5	0	2	4
Population	3,084	0	0	2,660	113	230	4	26	16	15	0	5	15
Trois Boutiques VCA													
Occupied housing units	1,474	0	0	1,298	37	130	2	4	0	2	0	1	0
Households	1,595	0	0	1,414	41	131	2	4	0	2	0	1	0
Population	5,286	0	0	4,681	145	431	8	14	0	6	0	1	0
Union Park VCA													
Occupied housing units	1,488	0	0	1,150	24	304	8	1	0	0	0	0	1
Households	1,674	0	0	1,276	31	356	9	1	0	0	0	0	1
Population	5,443	0	0	4,150	100	1,164	21	5	0	0	0	0	3
<b>SAVANNE DISTRICT-Wholly Rural</b>													
<b>Occupied housing units</b>	<b>19,101</b>	<b>0</b>	<b>0</b>	<b>16,754</b>	<b>398</b>	<b>1,807</b>	<b>24</b>	<b>37</b>	<b>17</b>	<b>23</b>	<b>6</b>	<b>6</b>	<b>29</b>
<b>Households</b>	<b>20,304</b>	<b>0</b>	<b>0</b>	<b>17,777</b>	<b>483</b>	<b>1,891</b>	<b>31</b>	<b>37</b>	<b>17</b>	<b>23</b>	<b>6</b>	<b>6</b>	<b>33</b>
<b>Population</b>	<b>66,029</b>	<b>0</b>	<b>0</b>	<b>57,820</b>	<b>1,470</b>	<b>6,278</b>	<b>91</b>	<b>130</b>	<b>59</b>	<b>71</b>	<b>18</b>	<b>12</b>	<b>80</b>
Baie du Cap VCA													
Occupied housing units	684	0	0	410	1	269	0	0	0	3	0	0	1
Households	723	0	0	435	2	282	0	0	0	3	0	0	1
Population	2,397	0	0	1,423	4	963	0	0	0	6	0	0	1
Bel Ombre VCA													
Occupied housing units	673	0	0	359	8	294	11	0	0	0	0	1	0
Households	715	0	0	367	15	316	16	0	0	0	0	1	0
Population	2,535	0	0	1,303	55	1,136	40	0	0	0	0	1	0
Bénarès VCA													
Occupied housing units	564	0	0	515	29	10	0	2	3	0	1	0	4
Households	624	0	0	568	33	11	0	2	3	0	1	0	6
Population	2,001	0	0	1,826	90	45	0	7	9	0	1	0	23
Bois Chéri VCA													
Occupied housing units	994	0	0	876	62	43	0	1	1	1	3	1	6
Households	1,034	0	0	900	76	45	0	1	1	1	3	1	6
Population	3,414	0	0	3,015	217	152	0	5	2	1	9	1	12
Britannia VCA													
Occupied housing units	440	0	0	417	1	20	0	0	0	1	0	0	1
Households	442	0	0	419	1	20	0	0	0	1	0	0	1
Population	1,505	0	0	1,432	4	63	0	0	0	5	0	0	1

<sup>1</sup> Excluding 68 homeless households with a population of 76.

<sup>2</sup> A toilet is considered as being shared if it is used by the occupants of more than one housing unit.

**Table HDU07 - Housing units occupied by private households<sup>1</sup>, households and population by geographical location and type of toilet facilities<sup>2</sup>- 2022 Housing Census**

Country, Districts, Municipal Wards or Village Council Areas	Type of toilet facilities												
	Total	Flush toilet connected to						Pit latrine				Other	None
		Sewerage system		Absorption pit		Septic tank		Water seal		Other			
		Not shared	Shared	Not shared	Shared	Not shared	Shared	Not shared	Shared	Not shared	Shared		
Camp Diable VCA													
Occupied housing units	1,304	0	0	1,182	22	89	1	4	3	0	0	1	2
Households	1,414	0	0	1,284	25	92	1	4	3	0	0	1	4
Population	4,874	0	0	4,447	75	311	2	14	11	0	0	6	8
Chamouny VCA													
Occupied housing units	1,341	0	0	1,248	46	38	2	1	3	0	0	0	3
Households	1,418	0	0	1,312	55	41	3	1	3	0	0	0	3
Population	4,529	0	0	4,203	159	135	9	5	11	0	0	0	7
Chemin Grenier VCA													
Occupied housing units	3,372	0	0	3,132	63	157	3	7	3	0	0	1	6
Households	3,497	0	0	3,243	70	163	4	7	3	0	0	1	6
Population	11,226	0	0	10,378	236	533	15	34	16	0	0	1	13
Grand Bois VCA													
Occupied housing units	1,268	0	0	1,171	26	66	2	1	0	0	0	1	1
Households	1,414	0	0	1,304	32	73	2	1	0	0	0	1	1
Population	4,579	0	0	4,237	97	234	6	3	0	0	0	1	1
La Flora VCA													
Occupied housing units	823	0	0	790	13	13	0	4	0	2	0	0	1
Households	907	0	0	871	14	15	0	4	0	2	0	0	1
Population	2,918	0	0	2,808	41	50	0	11	0	5	0	0	3
L'Escalier VCA-West (East in G/P)													
Occupied housing units	3	0	0	3	0	0	0	0	0	0	0	0	0
Households	3	0	0	3	0	0	0	0	0	0	0	0	0
Population	12	0	0	12	0	0	0	0	0	0	0	0	0
Rivière des Anguilles VCA													
Occupied housing units	1,304	0	0	1,108	43	147	2	1	0	2	0	0	1
Households	1,379	0	0	1,165	51	157	2	1	0	2	0	0	1
Population	4,419	0	0	3,718	146	534	9	1	0	5	0	0	6
Riv. du Poste VCA-West (East in G/P)													
Occupied housing units	244	0	0	244	0	0	0	0	0	0	0	0	0
Households	248	0	0	248	0	0	0	0	0	0	0	0	0
Population	798	0	0	798	0	0	0	0	0	0	0	0	0
Saint Aubin VCA													
Occupied housing units	316	0	0	282	4	30	0	0	0	0	0	0	0
Households	362	0	0	327	5	30	0	0	0	0	0	0	0
Population	1,309	0	0	1,191	24	94	0	0	0	0	0	0	0

<sup>1</sup> Excluding 68 homeless households with a population of 76.

<sup>2</sup> A toilet is considered as being shared if it is used by the occupants of more than one housing unit.

**Table HDU07 - Housing units occupied by private households<sup>1</sup>, households and population by geographical location and type of toilet facilities<sup>2</sup>- 2022 Housing Census**

Country, Districts, Municipal Wards or Village Council Areas	Type of toilet facilities												
	Total	Flush toilet connected to						Pit latrine				Other	None
		Sewerage system		Absorption pit		Septic tank		Water seal		Other			
		Not shared	Shared	Not shared	Shared	Not shared	Shared	Not shared	Shared	Not shared	Shared		
<b>Souillac VCA</b>													
Occupied housing units	1,500	0	0	1,126	13	354	3	2	0	1	0	1	0
Households	1,551	0	0	1,169	14	361	3	2	0	1	0	1	0
Population	4,975	0	0	3,799	51	1,101	10	11	0	1	0	2	0
<b>Surinam VCA</b>													
Occupied housing units	2,883	0	0	2,687	53	108	0	14	4	13	2	0	2
Households	3,100	0	0	2,878	76	111	0	14	4	13	2	0	2
Population	9,982	0	0	9,270	233	370	0	39	10	48	8	0	4
<b>Tyack VCA</b>													
Occupied housing units	1,388	0	0	1,204	14	169	0	0	0	0	0	0	1
Households	1,473	0	0	1,284	14	174	0	0	0	0	0	0	1
Population	4,556	0	0	3,960	38	557	0	0	0	0	0	0	1
<b>PLAINES WILHEMS DISTRICT</b>													
<b>Occupied housing units</b>	<b>102,265</b>	<b>57,252</b>	<b>786</b>	<b>33,821</b>	<b>442</b>	<b>9,712</b>	<b>65</b>	<b>45</b>	<b>6</b>	<b>47</b>	<b>3</b>	<b>21</b>	<b>65</b>
<b>Households</b>	<b>106,203</b>	<b>59,509</b>	<b>901</b>	<b>35,110</b>	<b>500</b>	<b>9,915</b>	<b>71</b>	<b>49</b>	<b>7</b>	<b>49</b>	<b>3</b>	<b>21</b>	<b>68</b>
<b>Population</b>	<b>330,314</b>	<b>181,803</b>	<b>2,844</b>	<b>111,549</b>	<b>1,592</b>	<b>31,754</b>	<b>226</b>	<b>149</b>	<b>22</b>	<b>129</b>	<b>6</b>	<b>63</b>	<b>177</b>
<i>PLAINES WILHEMS DISTRICT - Urban</i>													
<i>Occupied housing units</i>	<i>100,502</i>	<i>56,913</i>	<i>786</i>	<i>32,611</i>	<i>417</i>	<i>9,533</i>	<i>65</i>	<i>40</i>	<i>6</i>	<i>45</i>	<i>3</i>	<i>18</i>	<i>65</i>
<i>Households</i>	<i>104,332</i>	<i>59,157</i>	<i>901</i>	<i>33,818</i>	<i>464</i>	<i>9,735</i>	<i>71</i>	<i>43</i>	<i>7</i>	<i>47</i>	<i>3</i>	<i>18</i>	<i>68</i>
<i>Population</i>	<i>324,197</i>	<i>180,805</i>	<i>2,844</i>	<i>107,166</i>	<i>1,474</i>	<i>31,169</i>	<i>226</i>	<i>129</i>	<i>22</i>	<i>125</i>	<i>6</i>	<i>54</i>	<i>177</i>
<i>Town of B-Bassin/R-Hill</i>													
<i>Occupied housing units</i>	<i>26,922</i>	<i>25,120</i>	<i>313</i>	<i>735</i>	<i>7</i>	<i>702</i>	<i>7</i>	<i>6</i>	<i>0</i>	<i>10</i>	<i>2</i>	<i>6</i>	<i>14</i>
<i>Households</i>	<i>28,039</i>	<i>26,149</i>	<i>358</i>	<i>764</i>	<i>8</i>	<i>713</i>	<i>8</i>	<i>6</i>	<i>0</i>	<i>10</i>	<i>2</i>	<i>6</i>	<i>15</i>
<i>Population</i>	<i>87,404</i>	<i>81,451</i>	<i>1,172</i>	<i>2,323</i>	<i>21</i>	<i>2,296</i>	<i>17</i>	<i>21</i>	<i>0</i>	<i>31</i>	<i>5</i>	<i>28</i>	<i>39</i>
<i>Town of B-Bassin/R-Hill-Ward 1</i>													
<i>Occupied housing units</i>	<i>4,303</i>	<i>4,104</i>	<i>51</i>	<i>95</i>	<i>0</i>	<i>48</i>	<i>1</i>	<i>0</i>	<i>0</i>	<i>2</i>	<i>0</i>	<i>0</i>	<i>2</i>
<i>Households</i>	<i>4,482</i>	<i>4,271</i>	<i>60</i>	<i>98</i>	<i>0</i>	<i>48</i>	<i>1</i>	<i>0</i>	<i>0</i>	<i>2</i>	<i>0</i>	<i>0</i>	<i>2</i>
<i>Population</i>	<i>14,620</i>	<i>13,921</i>	<i>226</i>	<i>307</i>	<i>0</i>	<i>150</i>	<i>2</i>	<i>0</i>	<i>0</i>	<i>8</i>	<i>0</i>	<i>0</i>	<i>6</i>
<i>Town of B-Bassin/R-Hill-Ward 2</i>													
<i>Occupied housing units</i>	<i>4,980</i>	<i>4,805</i>	<i>70</i>	<i>41</i>	<i>1</i>	<i>57</i>	<i>1</i>	<i>1</i>	<i>0</i>	<i>4</i>	<i>0</i>	<i>0</i>	<i>0</i>
<i>Households</i>	<i>5,154</i>	<i>4,966</i>	<i>82</i>	<i>41</i>	<i>1</i>	<i>58</i>	<i>1</i>	<i>1</i>	<i>0</i>	<i>4</i>	<i>0</i>	<i>0</i>	<i>0</i>
<i>Population</i>	<i>16,821</i>	<i>16,184</i>	<i>267</i>	<i>142</i>	<i>3</i>	<i>207</i>	<i>2</i>	<i>2</i>	<i>0</i>	<i>14</i>	<i>0</i>	<i>0</i>	<i>0</i>
<i>Town of B-Bassin/R-Hill-Ward 3</i>													
<i>Occupied housing units</i>	<i>3,697</i>	<i>3,530</i>	<i>52</i>	<i>67</i>	<i>1</i>	<i>45</i>	<i>0</i>	<i>1</i>	<i>0</i>	<i>0</i>	<i>0</i>	<i>1</i>	<i>0</i>
<i>Households</i>	<i>3,803</i>	<i>3,633</i>	<i>55</i>	<i>67</i>	<i>1</i>	<i>45</i>	<i>0</i>	<i>1</i>	<i>0</i>	<i>0</i>	<i>0</i>	<i>1</i>	<i>0</i>
<i>Population</i>	<i>11,295</i>	<i>10,755</i>	<i>174</i>	<i>210</i>	<i>6</i>	<i>142</i>	<i>0</i>	<i>4</i>	<i>0</i>	<i>0</i>	<i>0</i>	<i>4</i>	<i>0</i>
<i>Town of B-Bassin/R-Hill-Ward 4 -East (West in B/R)</i>													
<i>Occupied housing units</i>	<i>3,710</i>	<i>3,525</i>	<i>48</i>	<i>58</i>	<i>0</i>	<i>74</i>	<i>1</i>	<i>2</i>	<i>0</i>	<i>0</i>	<i>0</i>	<i>1</i>	<i>1</i>
<i>Households</i>	<i>3,984</i>	<i>3,791</i>	<i>51</i>	<i>60</i>	<i>0</i>	<i>77</i>	<i>1</i>	<i>2</i>	<i>0</i>	<i>0</i>	<i>0</i>	<i>1</i>	<i>1</i>
<i>Population</i>	<i>12,810</i>	<i>12,178</i>	<i>198</i>	<i>187</i>	<i>0</i>	<i>226</i>	<i>3</i>	<i>10</i>	<i>0</i>	<i>0</i>	<i>0</i>	<i>7</i>	<i>1</i>

<sup>1</sup> Excluding 68 homeless households with a population of 76.

<sup>2</sup> A toilet is considered as being shared if it is used by the occupants of more than one housing unit.

**Table HDU07 - Housing units occupied by private households<sup>1</sup>, households and population by geographical location and type of toilet facilities<sup>2</sup>- 2022 Housing Census**

Country, Districts, Municipal Wards or Village Council Areas	Type of toilet facilities												
	Total	Flush toilet connected to						Pit latrine				Other	None
		Sewerage system		Absorption pit		Septic tank		Water seal		Other			
		Not shared	Shared	Not shared	Shared	Not shared	Shared	Not shared	Shared	Not shared	Shared		
Town of B-Bassin/R-Hill-Ward 5													
Occupied housing units	4,541	4,317	47	75	3	90	0	0	0	2	0	2	5
Households	4,719	4,483	58	75	3	91	0	0	0	2	0	2	5
Population	13,297	12,632	145	231	4	273	0	0	0	2	0	3	7
Town of B-Bassin/R-Hill-Ward 6-South (North in P/L)													
Occupied housing units	5,691	4,839	45	399	2	388	4	2	0	2	2	2	6
Households	5,897	5,005	52	423	3	394	5	2	0	2	2	2	7
Population	18,561	15,781	162	1,246	8	1,298	10	5	0	7	5	14	25
Town of Curepipe													
Occupied housing units	21,666	11,412	184	7,335	68	2,580	17	23	2	25	0	2	18
Households	22,554	11,954	209	7,569	79	2,651	17	25	2	27	0	2	19
Population	68,704	35,938	628	23,539	245	8,085	53	73	6	72	0	3	62
Town of Curepipe-Ward 1													
Occupied housing units	4,282	1,399	34	2,019	20	800	5	1	0	0	0	0	4
Households	4,452	1,489	45	2,078	23	807	5	1	0	0	0	0	4
Population	13,831	4,701	150	6,505	58	2,394	11	2	0	0	0	0	10
Town of Curepipe-Ward 2													
Occupied housing units	4,174	2,542	41	1,191	16	372	3	4	1	1	0	0	3
Households	4,324	2,616	45	1,241	18	392	3	4	1	1	0	0	3
Population	13,064	7,793	144	3,811	60	1,212	7	11	3	6	0	0	17
Town of Curepipe-Ward 3-West (East in Moka)													
Occupied housing units	4,516	2,978	41	1,165	11	310	2	4	0	1	0	1	3
Households	4,726	3,141	46	1,194	16	318	2	4	0	1	0	1	3
Population	14,613	9,628	130	3,762	63	996	6	17	0	1	0	1	9
Town of Curepipe-Ward 4-(East in Moka)													
Occupied housing units	4,435	2,796	33	980	6	577	5	12	1	20	0	0	5
Households	4,631	2,917	36	1,024	6	600	5	14	1	22	0	0	6
Population	13,751	8,497	96	3,151	24	1,845	21	37	3	57	0	0	20
Town of Curepipe-Ward 5													
Occupied housing units	4,259	1,697	35	1,980	15	521	2	2	0	3	0	1	3
Households	4,421	1,791	37	2,032	16	534	2	2	0	3	0	1	3
Population	13,445	5,319	108	6,310	40	1,638	8	6	0	8	0	2	6
Town of Q-Bornes													
Occupied housing units	20,682	15,013	234	3,920	78	1,394	9	6	3	6	1	2	16
Households	21,406	15,478	272	4,098	90	1,422	11	7	3	6	1	2	16
Population	65,367	45,870	863	13,533	307	4,666	34	22	10	13	1	7	41
Town of Q-Bornes-Ward 1													
Occupied housing units	3,816	3,573	34	156	1	42	0	5	0	0	0	0	5
Households	3,915	3,665	36	159	2	42	0	6	0	0	0	0	5
Population	11,580	10,804	98	501	4	136	0	21	0	0	0	0	16

<sup>1</sup> Excluding 68 homeless households with a population of 76.

<sup>2</sup> A toilet is considered as being shared if it is used by the occupants of more than one housing unit.



**Table HDU07 - Housing units occupied by private households<sup>1</sup>, households and population by geographical location and type of toilet facilities<sup>2</sup>- 2022 Housing Census**

Country, Districts, Municipal Wards or Village Council Areas	Type of toilet facilities												
	Total	Flush toilet connected to						Pit latrine				Other	None
		Sewerage system		Absorption pit		Septic tank		Water seal		Other			
		Not shared	Shared	Not shared	Shared	Not shared	Shared	Not shared	Shared	Not shared	Shared		
Town of Q-Bornes-Ward 2													
Occupied housing units	5,384	4,934	37	217	2	192	0	0	0	0	0	0	2
Households	5,501	5,029	39	233	2	196	0	0	0	0	0	0	2
Population	15,341	13,831	111	737	9	650	0	0	0	0	0	0	3
Town of Q-Bornes-Ward 3													
Occupied housing units	3,616	3,232	61	252	0	70	0	0	0	0	0	0	1
Households	3,783	3,376	73	262	0	71	0	0	0	0	0	0	1
Population	11,264	10,114	236	725	0	188	0	0	0	0	0	0	1
Town of Q-Bornes-Ward 4-East (West in B/R)													
Occupied housing units	3,018	1,201	34	1,241	39	493	1	0	2	4	0	1	2
Households	3,136	1,242	39	1,300	42	503	1	0	2	4	0	1	2
Population	10,098	3,892	149	4,183	157	1,682	7	0	8	10	0	5	5
Town of Q-Bornes Ward 5													
Occupied housing units	4,848	2,073	68	2,054	36	597	8	1	1	2	1	1	6
Households	5,071	2,166	85	2,144	44	610	10	1	1	2	1	1	6
Population	17,084	7,229	269	7,387	137	2,010	27	1	2	3	1	2	16
Town of Vac/Phoenix													
Occupied housing units	31,232	5,368	55	20,621	264	4,857	32	5	1	4	0	8	17
Households	32,333	5,576	62	21,387	287	4,949	35	5	2	4	0	8	18
Population	102,722	17,546	181	67,771	901	16,122	122	13	6	9	0	16	35
Town of Vac/Phoenix-Ward 1													
Occupied housing units	5,462	235	3	3,883	54	1,261	12	2	0	0	0	4	8
Households	5,621	244	3	4,013	58	1,275	14	2	0	0	0	4	8
Population	18,568	808	3	13,224	181	4,271	53	5	0	0	0	8	15
Town of Vac/Phoenix-Ward 2													
Occupied housing units	5,746	155	5	4,817	45	719	2	0	0	0	0	1	2
Households	5,937	168	5	4,975	47	737	2	0	0	0	0	1	2
Population	18,238	512	10	15,223	141	2,342	3	0	0	0	0	1	6
Town of Vac/Phoenix-Ward 3													
Occupied housing units	5,330	1,035	21	3,426	47	789	7	0	0	1	0	0	4
Households	5,513	1,079	22	3,533	51	815	8	0	0	1	0	0	4
Population	17,451	3,269	67	11,307	172	2,600	28	0	0	1	0	0	7
Town of Vac/Phoenix-Ward 4													
Occupied housing units	4,562	289	3	3,660	44	561	3	0	0	2	0	0	0
Households	4,697	293	3	3,774	48	574	3	0	0	2	0	0	0
Population	14,257	874	9	11,496	146	1,717	9	0	0	6	0	0	0
Town of Vac/Phoenix-Ward 5													
Occupied housing units	4,054	2,006	8	1,597	20	419	0	0	1	0	0	1	2
Households	4,245	2,106	11	1,672	22	428	0	0	2	0	0	1	3
Population	13,415	6,718	32	5,233	73	1,344	0	0	6	0	0	3	6

<sup>1</sup> Excluding 68 homeless households with a population of 76.

<sup>2</sup> A toilet is considered as being shared if it is used by the occupants of more than one housing unit.

Table HDU07 - Housing units occupied by private households<sup>1</sup>, households and population by geographical location and type of toilet facilities<sup>2</sup>- 2022 Housing Census

Country, Districts, Municipal Wards or Village Council Areas	Type of toilet facilities												
	Total	Flush toilet connected to						Pit latrine				Other	None
		Sewerage system		Absorption pit		Septic tank		Water seal		Other			
		Not shared	Shared	Not shared	Shared	Not shared	Shared	Not shared	Shared	Not shared	Shared		
Town of Vac/Phoenix-Ward 6-West (East in Moka)													
Occupied housing units	6,078	1,648	15	3,238	54	1,108	8	3	0	1	0	2	1
Households	6,320	1,686	18	3,420	61	1,120	8	3	0	1	0	2	1
Population	20,793	5,365	60	11,288	188	3,848	29	8	0	2	0	4	1
<i>PLAINES WILHEMS DISTRICT - Rural</i>													
Occupied housing units	1,763	339	0	1,210	25	179	0	5	0	2	0	3	0
Households	1,871	352	0	1,292	36	180	0	6	0	2	0	3	0
Population	6,117	998	0	4,383	118	585	0	20	0	4	0	9	0
Midlands VCA													
Occupied housing units	701	10	0	670	13	8	0	0	0	0	0	0	0
Households	753	13	0	713	19	8	0	0	0	0	0	0	0
Population	2,589	38	0	2,482	49	20	0	0	0	0	0	0	0
Moka VCA-West (East in Moka)													
Occupied housing units	255	255	0	0	0	0	0	0	0	0	0	0	0
Households	255	255	0	0	0	0	0	0	0	0	0	0	0
Population	702	702	0	0	0	0	0	0	0	0	0	0	0
Seizième Mille VCA													
Occupied housing units	807	74	0	540	12	171	0	5	0	2	0	3	0
Households	863	84	0	579	17	172	0	6	0	2	0	3	0
Population	2,826	258	0	1,901	69	565	0	20	0	4	0	9	0
<b>MOKA DISTRICT</b>													
<b>Occupied housing units</b>	<b>23,908</b>	<b>1,596</b>	<b>51</b>	<b>17,883</b>	<b>452</b>	<b>3,790</b>	<b>63</b>	<b>24</b>	<b>0</b>	<b>12</b>	<b>7</b>	<b>5</b>	<b>25</b>
<b>Households</b>	<b>25,242</b>	<b>1,729</b>	<b>57</b>	<b>18,895</b>	<b>522</b>	<b>3,891</b>	<b>72</b>	<b>24</b>	<b>0</b>	<b>12</b>	<b>8</b>	<b>6</b>	<b>26</b>
<b>Population</b>	<b>82,974</b>	<b>5,768</b>	<b>177</b>	<b>61,982</b>	<b>1,656</b>	<b>12,926</b>	<b>242</b>	<b>63</b>	<b>0</b>	<b>34</b>	<b>35</b>	<b>20</b>	<b>71</b>
<i>MOKA DISTRICT - Urban</i>													
Occupied housing units	3,835	663	11	2,069	65	1,007	7	3	0	0	5	0	5
Households	4,009	717	12	2,156	77	1,023	10	3	0	0	6	0	5
Population	13,521	2,457	46	7,215	268	3,465	27	7	0	0	25	0	11
Town of Port-Louis Ward 2-South (North in P/L & West in B/R)													
Occupied housing units	3,306	663	11	1,761	51	800	7	3	0	0	5	0	5
Households	3,462	717	12	1,834	60	815	10	3	0	0	6	0	5
Population	11,798	2,457	46	6,190	210	2,825	27	7	0	0	25	0	11
Town of Vac /Phoenix-Ward 6-East (West in P/W)													
Occupied housing units	529	0	0	308	14	207	0	0	0	0	0	0	0
Households	547	0	0	322	17	208	0	0	0	0	0	0	0
Population	1,723	0	0	1,025	58	640	0	0	0	0	0	0	0

<sup>1</sup> Excluding 68 homeless households with a population of 76.

<sup>2</sup> A toilet is considered as being shared if it is used by the occupants of more than one housing unit.

**Table HDU07 - Housing units occupied by private households<sup>1</sup>, households and population by geographical location and type of toilet facilities<sup>2</sup>- 2022 Housing Census**

Country, Districts, Municipal Wards or Village Council Areas	Type of toilet facilities												
	Total	Flush toilet connected to						Pit latrine				Other	None
		Sewerage system		Absorption pit		Septic tank		Water seal		Other			
		Not shared	Shared	Not shared	Shared	Not shared	Shared	Not shared	Shared	Not shared	Shared		
<i>MOKA DISTRICT - Rural</i>													
Occupied housing units	20,073	933	40	15,814	387	2,783	56	21	0	12	2	5	20
Households	21,233	1,012	45	16,739	445	2,868	62	21	0	12	2	6	21
Population	69,453	3,311	131	54,767	1,388	9,461	215	56	0	34	10	20	60
<i>Camp Thorel VCA</i>													
Occupied housing units	548	0	0	532	11	4	0	0	0	1	0	0	0
Households	591	0	0	575	11	4	0	0	0	1	0	0	0
Population	2,019	0	0	1,978	28	12	0	0	0	1	0	0	0
<i>Dagotière VCA</i>													
Occupied housing units	2,071	0	0	1,687	7	375	0	1	0	0	0	1	0
Households	2,219	0	0	1,824	7	386	0	1	0	0	0	1	0
Population	7,434	0	0	6,094	22	1,313	0	1	0	0	0	4	0
<i>Dubreuil VCA-Part (East in Flacq &amp; West in P/W)</i>													
Occupied housing units	719	526	6	122	5	47	0	11	0	0	0	1	1
Households	757	559	6	127	5	47	0	11	0	0	0	1	1
Population	2,388	1,735	23	421	17	152	0	34	0	0	0	4	2
<i>Espérance VCA</i>													
Occupied housing units	517	0	0	491	9	15	0	1	0	0	0	0	1
Households	545	0	0	515	13	15	0	1	0	0	0	0	1
Population	1,877	0	0	1,776	44	54	0	2	0	0	0	0	1
<i>La Laura-Malenga VCA</i>													
Occupied housing units	368	0	0	341	9	17	0	0	0	1	0	0	0
Households	402	0	0	371	10	20	0	0	0	1	0	0	0
Population	1,401	0	0	1,312	28	59	0	0	0	2	0	0	0
<i>L'Avenir VCA</i>													
Occupied housing units	897	0	0	646	9	239	0	1	0	0	0	2	0
Households	947	0	0	686	11	246	0	1	0	0	0	3	0
Population	3,249	0	0	2,359	44	835	0	1	0	0	0	10	0
<i>Médine Camp de Masque VCA -West (East in Flacq)</i>													
Occupied housing units	389	0	0	353	0	36	0	0	0	0	0	0	0
Households	443	0	0	401	0	42	0	0	0	0	0	0	0
Population	1,472	0	0	1,344	0	128	0	0	0	0	0	0	0
<i>Melrose VCA</i>													
Occupied housing units	635	0	0	534	8	93	0	0	0	0	0	0	0
Households	664	0	0	560	11	93	0	0	0	0	0	0	0
Population	2,299	0	0	1,954	35	310	0	0	0	0	0	0	0

<sup>1</sup> Excluding 68 homeless households with a population of 76.

<sup>2</sup> A toilet is considered as being shared if it is used by the occupants of more than one housing unit.

**Table HDU07 - Housing units occupied by private households<sup>1</sup>, households and population by geographical location and type of toilet facilities<sup>2</sup>- 2022 Housing Census**

Country, Districts, Municipal Wards or Village Council Areas	Type of toilet facilities												
	Total	Flush toilet connected to						Pit latrine				Other	None
		Sewerage system		Absorption pit		Septic tank		Water seal		Other			
		Not shared	Shared	Not shared	Shared	Not shared	Shared	Not shared	Shared	Not shared	Shared		
Moka VCA-East (West in P/W)													
Occupied housing units	2,814	0	0	2,043	86	662	22	0	0	0	0	1	0
Households	2,955	0	0	2,147	97	688	22	0	0	0	0	1	0
Population	8,801	0	0	6,272	267	2,176	84	0	0	0	0	2	0
Montagne Blanche VCA-West (East in Flacq)													
Occupied housing units	2,141	0	0	1,937	24	174	2	1	0	2	0	0	1
Households	2,257	0	0	2,046	28	177	2	1	0	2	0	0	1
Population	7,662	0	0	6,923	115	605	7	4	0	6	0	0	2
Nouvelle Decouverte VCA													
Occupied housing units	535	0	0	512	10	11	0	2	0	0	0	0	0
Households	578	0	0	555	10	11	0	2	0	0	0	0	0
Population	1,938	0	0	1,865	22	41	0	10	0	0	0	0	0
Providence VCA													
Occupied housing units	993	0	0	873	11	107	1	1	0	0	0	0	0
Households	1,060	0	0	937	13	108	1	1	0	0	0	0	0
Population	3,548	0	0	3,112	45	385	5	1	0	0	0	0	0
Quartier Militaire VCA													
Occupied housing units	1,758	407	34	1,137	57	96	2	2	0	8	2	0	13
Households	1,883	453	39	1,194	69	101	2	2	0	8	2	0	13
Population	6,397	1,576	108	4,064	220	341	14	2	0	25	10	0	37
Ripailles VCA													
Occupied housing units	296	0	0	218	11	65	2	0	0	0	0	0	0
Households	313	0	0	229	15	66	3	0	0	0	0	0	0
Population	1,021	0	0	751	48	214	8	0	0	0	0	0	0
St Julien d'Hotman VCA-West (East in Flacq)													
Occupied housing units	29	0	0	28	1	0	0	0	0	0	0	0	0
Households	33	0	0	32	1	0	0	0	0	0	0	0	0
Population	103	0	0	99	4	0	0	0	0	0	0	0	0
St Pierre VCA													
Occupied housing units	4,720	0	0	3,926	119	649	22	1	0	0	0	0	3
Households	4,924	0	0	4,094	134	667	24	1	0	0	0	0	4
Population	15,710	0	0	13,011	417	2,192	75	1	0	0	0	0	14
Verdun VCA													
Occupied housing units	643	0	0	434	10	193	5	0	0	0	0	0	1
Households	662	0	0	446	10	197	8	0	0	0	0	0	1
Population	2,134	0	0	1,432	32	644	22	0	0	0	0	0	4
<b>BLACK RIVER DISTRICT</b>													
<b>Occupied housing units</b>	<b>23,167</b>	<b>4,044</b>	<b>176</b>	<b>9,451</b>	<b>433</b>	<b>8,617</b>	<b>197</b>	<b>105</b>	<b>23</b>	<b>38</b>	<b>12</b>	<b>17</b>	<b>54</b>
<b>Households</b>	<b>24,688</b>	<b>4,305</b>	<b>248</b>	<b>10,145</b>	<b>508</b>	<b>8,965</b>	<b>226</b>	<b>130</b>	<b>31</b>	<b>41</b>	<b>13</b>	<b>17</b>	<b>59</b>
<b>Population</b>	<b>81,708</b>	<b>13,829</b>	<b>924</b>	<b>34,667</b>	<b>1,868</b>	<b>28,591</b>	<b>802</b>	<b>504</b>	<b>116</b>	<b>133</b>	<b>49</b>	<b>52</b>	<b>173</b>

<sup>1</sup> Excluding 68 homeless households with a population of 76.

<sup>2</sup> A toilet is considered as being shared if it is used by the occupants of more than one housing unit.

**Table HDU07 - Housing units occupied by private households<sup>1</sup>, households and population by geographical location and type of toilet facilities<sup>2</sup>- 2022 Housing Census**

Country, Districts, Municipal Wards or Village Council Areas	Type of toilet facilities												
	Total	Flush toilet connected to						Pit latrine				Other	None
		Sewerage system		Absorption pit		Septic tank		Water seal		Other			
		Not shared	Shared	Not shared	Shared	Not shared	Shared	Not shared	Shared	Not shared	Shared		
<i>BLACK RIVER DISTRICT - Urban</i>													
Occupied housing units	7,026	3,258	59	1,602	56	2,003	27	3	1	3	6	1	7
Households	7,405	3,414	72	1,694	60	2,110	32	3	1	3	7	1	8
Population	23,575	10,665	280	5,576	170	6,675	130	23	6	12	25	1	12
Town of B-Bassin/R-Hill-Ward 4-West (East in P/W)													
Occupied housing units	65	65	0	0	0	0	0	0	0	0	0	0	0
Households	65	65	0	0	0	0	0	0	0	0	0	0	0
Population	205	205	0	0	0	0	0	0	0	0	0	0	0
Town of Port Louis Ward 1- West (East in P/L)													
Occupied housing units	5,654	2,646	38	1,092	40	1,803	22	1	1	3	5	0	3
Households	5,907	2,752	43	1,139	41	1,892	26	1	1	3	5	0	4
Population	18,786	8,598	187	3,722	115	5,991	117	13	6	12	18	0	7
Town of Port Louis Ward 2-West (East in P/L & South in Moka)													
Occupied housing units	171	73	0	16	0	79	3	0	0	0	0	0	0
Households	176	74	0	17	0	82	3	0	0	0	0	0	0
Population	555	217	0	69	0	263	6	0	0	0	0	0	0
Town of Quatre-Bornes-Ward 4-West (East in P/W)													
Occupied housing units	1,136	474	21	494	16	121	2	2	0	0	1	1	4
Households	1,257	523	29	538	19	136	3	2	0	0	2	1	4
Population	4,029	1,645	93	1,785	55	421	7	10	0	0	7	1	5
<i>BLACK RIVER DISTRICT - Rural</i>													
Occupied housing units	16,141	786	117	7,849	377	6,614	170	102	22	35	6	16	47
Households	17,283	891	176	8,451	448	6,855	194	127	30	38	6	16	51
Population	58,133	3,164	644	29,091	1,698	21,916	672	481	110	121	24	51	161
Albion VCA													
Occupied housing units	2,351	0	0	779	17	1,527	21	0	2	0	0	0	5
Households	2,416	0	0	812	17	1,555	25	0	2	0	0	0	5
Population	7,627	0	0	2,501	66	4,946	88	0	9	0	0	0	17
Bambous VCA													
Occupied housing units	4,011	0	0	2,670	60	1,186	14	57	4	6	0	1	13
Households	4,337	0	0	2,866	67	1,278	19	81	4	6	0	1	15
Population	15,756	0	0	10,279	251	4,739	66	330	13	21	0	3	54
Cascavelle VCA-West (East in P/W)													
Occupied housing units	811	0	0	583	20	196	8	2	0	2	0	0	0
Households	859	0	0	617	26	204	8	2	0	2	0	0	0
Population	3,122	0	0	2,248	105	721	28	6	0	14	0	0	0
Case Noyale VCA													
Occupied housing units	420	0	0	174	39	148	18	6	1	20	3	8	3
Households	471	0	0	199	42	167	19	6	1	23	3	8	3
Population	1,652	0	0	720	155	585	71	22	5	61	7	19	7

<sup>1</sup> Excluding 68 homeless households with a population of 76.

<sup>2</sup> A toilet is considered as being shared if it is used by the occupants of more than one housing unit.

**Table HDU07 - Housing units occupied by private households<sup>1</sup>, households and population by geographical location and type of toilet facilities<sup>2</sup>- 2022 Housing Census**

Country, Districts, Municipal Wards or Village Council Areas	Type of toilet facilities												
	Total	Flush toilet connected to						Pit latrine				Other	None
		Sewerage system		Absorption pit		Septic tank		Water seal		Other			
		Not shared	Shared	Not shared	Shared	Not shared	Shared	Not shared	Shared	Not shared	Shared		
Chamarel VCA-West (East in Sav)													
Occupied housing units	186	0	0	112	0	73	0	0	0	0	0	1	0
Households	198	0	0	119	0	78	0	0	0	0	0	1	0
Population	742	0	0	435	0	306	0	0	0	0	0	1	0
Flic en Flac VCA													
Occupied housing units	1,437	0	0	376	4	1,043	14	0	0	0	0	0	0
Households	1,473	0	0	387	4	1,068	14	0	0	0	0	0	0
Population	4,046	0	0	1,119	19	2,872	36	0	0	0	0	0	0
Grande Rivière Noire VCA													
Occupied housing units	957	0	0	388	24	505	22	8	3	3	0	0	4
Households	1,014	0	0	427	29	518	22	8	3	3	0	0	4
Population	3,100	0	0	1,345	110	1,510	73	24	11	13	0	0	14
Gros Cailloux VCA													
Occupied housing units	1,031	0	0	650	53	306	16	3	1	0	0	1	1
Households	1,132	0	0	720	69	318	19	3	1	0	0	1	1
Population	3,952	0	0	2,504	255	1,092	78	12	3	0	0	6	2
La Gaulette VCA													
Occupied housing units	673	0	0	315	47	286	14	3	1	2	0	2	3
Households	738	0	0	355	57	297	17	3	2	2	0	2	3
Population	2,470	0	0	1,183	209	982	55	14	7	8	0	8	4
Le Morne VCA													
Occupied housing units	389	0	0	185	33	110	31	19	0	1	0	1	9
Households	419	0	0	202	39	113	35	19	0	1	0	1	9
Population	1,455	0	0	701	150	388	121	61	0	1	0	5	28
Petite Rivière VCA													
Occupied housing units	1,234	49	2	999	57	119	2	3	0	1	0	0	2
Households	1,318	55	2	1,065	66	122	2	3	0	1	0	0	2
Population	4,639	198	7	3,679	253	480	6	8	0	3	0	0	5
Richelieu VCA-West (East in P/W)													
Occupied housing units	1,416	737	115	336	5	214	2	0	0	0	0	2	5
Households	1,597	836	174	353	6	217	2	0	0	0	0	2	7
Population	5,632	2,966	637	1,248	16	720	14	0	0	0	0	9	22
Tamarin VCA													
Occupied housing units	1,225	0	0	282	18	901	8	1	10	0	3	0	2
Households	1,311	0	0	329	26	920	12	2	17	0	3	0	2
Population	3,940	0	0	1,129	109	2,575	36	4	62	0	17	0	8
<b>ISLAND OF RODRIGUES-Wholly Rural</b>													
<b>Occupied housing units</b>	<b>12,932</b>	<b>0</b>	<b>0</b>	<b>7,857</b>	<b>217</b>	<b>1,165</b>	<b>26</b>	<b>214</b>	<b>9</b>	<b>2,665</b>	<b>276</b>	<b>51</b>	<b>452</b>
<b>Households</b>	<b>13,294</b>	<b>0</b>	<b>0</b>	<b>8,082</b>	<b>255</b>	<b>1,193</b>	<b>30</b>	<b>218</b>	<b>9</b>	<b>2,710</b>	<b>291</b>	<b>51</b>	<b>455</b>
<b>Population</b>	<b>45,058</b>	<b>0</b>	<b>0</b>	<b>27,400</b>	<b>850</b>	<b>3,886</b>	<b>99</b>	<b>804</b>	<b>25</b>	<b>9,451</b>	<b>1,009</b>	<b>142</b>	<b>1,392</b>

<sup>1</sup> Excluding 68 homeless households with a population of 76.

<sup>2</sup> A toilet is considered as being shared if it is used by the occupants of more than one housing unit.

**Table HDU07 - Housing units occupied by private households<sup>1</sup>, households and population by geographical location and type of toilet facilities<sup>2</sup>- 2022 Housing Census**

Country, Districts, Municipal Wards or Village Council Areas	Type of toilet facilities												Other	None
	Total	Flush toilet connected to						Pit latrine						
		Sewerage system		Absorption pit		Septic tank		Water seal		Other				
		Not shared	Shared	Not shared	Shared	Not shared	Shared	Not shared	Shared	Not shared	Shared			
<b>Region 1</b>														
Occupied housing units	2,280	0	0	1,521	34	47	3	112	3	448	36	7	69	
Households	2,337	0	0	1,554	46	48	4	114	3	455	37	7	69	
Population	7,797	0	0	5,208	148	142	15	408	8	1,527	125	23	193	
<b>Region 2</b>														
Occupied housing units	1,815	0	0	1,100	41	32	0	0	0	463	67	6	106	
Households	1,869	0	0	1,135	43	32	0	0	0	473	72	6	108	
Population	6,485	0	0	3,973	148	80	0	0	0	1,672	248	19	345	
<b>Region 3</b>														
Occupied housing units	2,402	0	0	1,469	38	156	3	11	2	570	49	10	94	
Households	2,473	0	0	1,511	44	161	3	11	2	584	52	10	95	
Population	8,518	0	0	5,279	122	597	11	34	8	1,961	169	27	310	
<b>Region 4</b>														
Occupied housing units	1,895	0	0	1,227	23	185	10	28	0	317	52	3	50	
Households	1,959	0	0	1,275	23	196	12	29	0	318	53	3	50	
Population	6,423	0	0	4,048	91	611	41	110	0	1,161	199	7	155	
<b>Region 5</b>														
Occupied housing units	2,383	0	0	1,199	38	516	3	52	4	442	41	23	65	
Households	2,461	0	0	1,245	50	526	4	53	4	448	43	23	65	
Population	8,288	0	0	4,090	163	1,709	11	203	9	1,691	150	61	201	
<b>Region 6</b>														
Occupied housing units	2,157	0	0	1,341	43	229	7	11	0	425	31	2	68	
Households	2,195	0	0	1,362	49	230	7	11	0	432	34	2	68	
Population	7,547	0	0	4,802	178	747	21	49	0	1,439	118	5	188	
<b>ISLAND OF AGALÉGA-Wholly Rural</b>														
Occupied housing units	<b>108</b>	<b>0</b>	<b>0</b>	<b>0</b>	<b>0</b>	<b>97</b>	<b>11</b>	<b>0</b>	<b>0</b>	<b>0</b>	<b>0</b>	<b>0</b>	<b>0</b>	
Households	<b>115</b>	<b>0</b>	<b>0</b>	<b>0</b>	<b>0</b>	<b>102</b>	<b>13</b>	<b>0</b>	<b>0</b>	<b>0</b>	<b>0</b>	<b>0</b>	<b>0</b>	
Population	<b>374</b>	<b>0</b>	<b>0</b>	<b>0</b>	<b>0</b>	<b>343</b>	<b>31</b>	<b>0</b>	<b>0</b>	<b>0</b>	<b>0</b>	<b>0</b>	<b>0</b>	

<sup>1</sup> Excluding 68 homeless households with a population of 76.

<sup>2</sup> A toilet is considered as being shared if it is used by the occupants of more than one housing unit.

Table HDU08 - Housing units occupied by private households<sup>1</sup>, households and population by geographical location and availability of bathing facilities<sup>2</sup> - 2022 Housing Census

Country, Districts, Municipal Wards or Village Council Areas	Total	Availability of bathing facilities								None
		Bathroom inside housing unit				Bathroom outside housing unit				
		with running water		without running water		with running water		without running water		
		Not shared	Shared	Not shared	Shared	Not shared	Shared	Not shared	Shared	
<b>REPUBLIC OF MAURITIUS</b>										
Occupied housing units	348,252	326,590	3,183	3,346	268	9,330	2,152	2,118	222	1,043
Households	367,870	344,522	3,746	3,477	306	9,937	2,386	2,178	250	1,068
Population	1,202,192	1,125,411	12,004	11,994	945	33,005	7,665	7,284	875	3,009
<i>REPUBLIC OF MAURITIUS - Urban</i>										
Occupied housing units	140,640	135,548	1,228	354	74	2,406	749	141	36	104
Households	146,692	141,223	1,384	367	87	2,503	823	150	45	110
Population	465,158	447,212	4,525	1,194	260	8,358	2,584	546	162	317
<i>REPUBLIC OF MAURITIUS - Rural</i>										
Occupied housing units	207,612	191,042	1,955	2,992	194	6,924	1,403	1,977	186	939
Households	221,178	203,299	2,362	3,110	219	7,434	1,563	2,028	205	958
Population	737,034	678,199	7,479	10,800	685	24,647	5,081	6,738	713	2,692
<b>ISLAND OF MAURITIUS</b>										
Occupied housing units	335,212	317,621	3,096	1,785	217	8,978	2,128	715	154	518
Households	354,461	335,277	3,638	1,880	246	9,578	2,361	762	179	540
Population	1,156,760	1,094,108	11,695	6,316	740	31,763	7,594	2,475	630	1,439
<i>ISLAND OF MAURITIUS - Urban</i>										
Occupied housing units	140,640	135,548	1,228	354	74	2,406	749	141	36	104
Households	146,692	141,223	1,384	367	87	2,503	823	150	45	110
Population	465,158	447,212	4,525	1,194	260	8,358	2,584	546	162	317
<i>ISLAND OF MAURITIUS - Rural</i>										
Occupied housing units	194,572	182,073	1,868	1,431	143	6,572	1,379	574	118	414
Households	207,769	194,054	2,254	1,513	159	7,075	1,538	612	134	430
Population	691,602	646,896	7,170	5,122	480	23,405	5,010	1,929	468	1,122
<b>PORT LOUIS DISTRICT-Wholly Urban</b>										
Occupied housing units	29,277	26,307	463	132	35	1,626	563	92	30	29
Households	30,946	27,779	519	134	44	1,692	610	99	36	33
Population	103,865	93,200	1,768	466	142	5,737	1,915	405	123	109
Town of Port Louis-Ward 1-East (West in B/R)										
Occupied housing units	0	0	0	0	0	0	0	0	0	0
Households	0	0	0	0	0	0	0	0	0	0
Population	0	0	0	0	0	0	0	0	0	0
Town of Port Louis-Ward 2-North (South in Moka & West in B/R)										
Occupied housing units	2,229	2,092	32	4	8	66	18	4	3	2
Households	2,355	2,210	36	4	8	68	20	4	3	2
Population	7,682	7,232	125	11	22	205	55	12	7	13
Town of Port Louis-Ward 3										
Occupied housing units	3,671	3,273	97	15	5	196	79	2	1	3
Households	3,879	3,461	109	15	5	201	82	2	1	3
Population	12,357	11,054	356	38	19	654	226	2	3	5

<sup>1</sup> Excluding 68 homeless households with a population of 76.

<sup>2</sup> A bathing facility is considered to be shared if it is used by the occupants of more than one housing unit.



Table HDU08 - Housing units occupied by private households<sup>1</sup>, households and population by geographical location and availability of bathing facilities<sup>2</sup> - 2022 Housing Census

Country, Districts, Municipal Wards or Village Council Areas	Total	Availability of bathing facilities								None
		Bathroom inside housing unit				Bathroom outside housing unit				
		with running water		without running water		with running water		without running water		
		Not shared	Shared	Not shared	Shared	Not shared	Shared	Not shared	Shared	
Town of Port Louis-Ward 4										
Occupied housing units	4,717	4,314	114	16	12	178	51	16	8	8
Households	5,019	4,565	140	16	16	183	55	21	11	12
Population	15,686	14,242	458	53	54	533	149	104	48	45
Town of Port Louis-Ward 5										
Occupied housing units	4,743	4,437	49	6	0	189	58	2	2	0
Households	4,997	4,678	56	7	0	192	60	2	2	0
Population	17,336	16,360	191	15	0	599	160	3	8	0
Town of Port Louis-Ward 6										
Occupied housing units	4,206	3,677	88	19	5	240	145	17	9	6
Households	4,470	3,910	93	19	7	249	159	18	9	6
Population	15,139	13,293	325	60	22	825	514	61	24	15
Town of Port Louis-Ward 7										
Occupied housing units	5,006	4,517	68	26	3	277	94	7	7	7
Households	5,280	4,772	70	27	5	282	100	7	10	7
Population	18,177	16,323	262	107	13	1,061	321	33	33	24
Town of Port Louis-Ward 8										
Occupied housing units	4,705	3,997	15	46	2	480	118	44	0	3
Households	4,946	4,183	15	46	3	517	134	45	0	3
Population	17,488	14,696	51	182	12	1,860	490	190	0	7
Town of B-Bassin/R-Hill-Ward 6-North (South in P/W)										
Occupied housing units	0	0	0	0	0	0	0	0	0	0
Households	0	0	0	0	0	0	0	0	0	0
Population	0	0	0	0	0	0	0	0	0	0
<b>PAMPLEMOUSSES DISTRICT-Wholly Rural</b>										
<b>Occupied housing units</b>	<b>38,499</b>	<b>36,045</b>	<b>243</b>	<b>242</b>	<b>19</b>	<b>1,529</b>	<b>272</b>	<b>68</b>	<b>15</b>	<b>66</b>
<b>Households</b>	<b>40,585</b>	<b>37,930</b>	<b>288</b>	<b>252</b>	<b>21</b>	<b>1,638</b>	<b>296</b>	<b>71</b>	<b>20</b>	<b>69</b>
<b>Population</b>	<b>137,105</b>	<b>128,156</b>	<b>916</b>	<b>880</b>	<b>65</b>	<b>5,635</b>	<b>993</b>	<b>202</b>	<b>72</b>	<b>186</b>
Arsenal VCA										
Occupied housing units	1,000	934	9	6	0	43	3	5	0	0
Households	1,058	986	11	6	0	47	3	5	0	0
Population	3,613	3,397	21	19	0	146	9	21	0	0
Baie du Tombeau VCA										
Occupied housing units	3,671	3,502	25	22	1	77	19	12	2	11
Households	3,866	3,687	29	22	1	79	21	13	3	11
Population	13,174	12,502	93	97	1	328	74	42	8	29
Calebasses VCA										
Occupied housing units	1,470	1,394	9	5	0	58	2	0	0	2
Households	1,575	1,495	10	5	0	61	2	0	0	2
Population	5,252	4,982	32	22	0	201	13	0	0	2
Congomah VCA										
Occupied housing units	536	497	7	3	0	28	0	1	0	0
Households	562	514	15	3	0	29	0	1	0	0
Population	1,857	1,693	40	8	0	114	0	2	0	0

<sup>1</sup> Excluding 68 homeless households with a population of 76.

<sup>2</sup> A bathing facility is considered to be shared if it is used by the occupants of more than one housing unit.

Table HDU08 - Housing units occupied by private households<sup>1</sup>, households and population by geographical location and availability of bathing facilities<sup>2</sup> - 2022 Housing Census

Country, Districts, Municipal Wards or Village Council Areas	Total	Availability of bathing facilities								None
		Bathroom inside housing unit				Bathroom outside housing unit				
		with running water		without running water		with running water		without running water		
		Not shared	Shared	Not shared	Shared	Not shared	Shared	Not shared	Shared	
Crève Coeur VCA										
Occupied housing units	808	755	3	19	2	26	1	0	0	2
Households	823	770	3	19	2	26	1	0	0	2
Population	2,746	2,569	7	73	4	83	4	0	0	6
D'Épinay VCA										
Occupied housing units	1,645	1,558	12	14	1	60	0	0	0	0
Households	1,821	1,725	12	15	1	68	0	0	0	0
Population	6,229	5,951	33	53	1	191	0	0	0	0
Fond du Sac VCA										
Occupied housing units	1,582	1,468	0	5	0	98	7	1	0	3
Households	1,634	1,510	0	5	0	106	7	3	0	3
Population	5,398	5,004	0	17	0	346	22	4	0	5
Grand Baie VCA-West (East in R/R)										
Occupied housing units	625	620	1	1	0	1	0	2	0	0
Households	653	648	1	1	0	1	0	2	0	0
Population	1,930	1,916	5	1	0	3	0	5	0	0
Le Hochet VCA										
Occupied housing units	3,886	3,719	49	2	2	85	20	6	0	3
Households	4,120	3,934	63	2	2	88	21	6	0	4
Population	13,923	13,287	220	4	10	298	75	13	0	16
Long Mountain VCA										
Occupied housing units	1,961	1,870	13	12	1	56	3	4	0	2
Households	2,021	1,925	17	12	1	56	4	4	0	2
Population	6,721	6,399	53	40	3	191	16	8	0	11
Mapou VCA-South (North in R/R)										
Occupied housing units	99	99	0	0	0	0	0	0	0	0
Households	107	107	0	0	0	0	0	0	0	0
Population	351	351	0	0	0	0	0	0	0	0
Morcellement St André VCA										
Occupied housing units	1,597	1,511	9	4	0	64	4	3	0	2
Households	1,677	1,586	10	5	0	66	5	3	0	2
Population	5,737	5,436	31	17	0	226	13	10	0	4
Notre Dame VCA										
Occupied housing units	1,333	1,245	4	4	0	64	11	0	0	5
Households	1,407	1,310	4	4	0	72	12	0	0	5
Population	4,735	4,437	11	11	0	224	36	0	0	16
Pamplemousses VCA										
Occupied housing units	2,721	2,542	14	15	0	94	45	8	0	3
Households	2,814	2,629	14	16	0	98	46	8	0	3
Population	9,465	8,849	43	52	0	335	157	22	0	7
Piton VCA -West (East in R/R)										
Occupied housing units	426	396	5	0	0	21	3	1	0	0
Households	455	421	6	0	0	24	3	1	0	0
Population	1,458	1,358	19	0	0	73	7	1	0	0

<sup>1</sup> Excluding 68 homeless households with a population of 76.

<sup>2</sup> A bathing facility is considered to be shared if it is used by the occupants of more than one housing unit.

Table HDU08 - Housing units occupied by private households<sup>1</sup>, households and population by geographical location and availability of bathing facilities<sup>2</sup> - 2022 Housing Census

Country, Districts, Municipal Wards or Village Council Areas	Total	Availability of bathing facilities								None
		Bathroom inside housing unit				Bathroom outside housing unit				
		with running water		without running water		with running water		without running water		
		Not shared	Shared	Not shared	Shared	Not shared	Shared	Not shared	Shared	
<b>Plaine des Papayes VCA</b>										
Occupied housing units	2,172	2,077	2	18	0	71	3	1	0	0
Households	2,293	2,186	2	18	0	81	5	1	0	0
Population	7,841	7,512	6	68	0	241	13	1	0	0
<b>Pointe aux Piments VCA</b>										
Occupied housing units	1,964	1,757	20	27	0	110	32	4	4	10
Households	2,125	1,897	23	28	0	124	34	4	4	11
Population	7,388	6,598	81	92	0	429	123	13	16	36
<b>Terre Rouge VCA</b>										
Occupied housing units	3,196	2,735	25	33	6	291	70	17	8	11
Households	3,427	2,915	30	34	7	318	82	17	12	12
Population	11,920	10,028	102	127	27	1,223	285	52	43	33
<b>Triolet VCA</b>										
Occupied housing units	6,405	6,044	30	47	6	222	40	3	1	12
Households	6,688	6,312	32	52	7	229	40	3	1	12
Population	22,646	21,420	106	165	19	789	113	8	5	21
<b>Trou aux Biches VCA</b>										
Occupied housing units	650	646	3	1	0	0	0	0	0	0
Households	681	677	3	1	0	0	0	0	0	0
Population	2,096	2,086	6	4	0	0	0	0	0	0
<b>Villebague VCA-West (East in R/R &amp; South in Flacq)</b>										
Occupied housing units	752	676	3	4	0	60	9	0	0	0
Households	778	696	3	4	0	65	10	0	0	0
Population	2,625	2,381	7	10	0	194	33	0	0	0
<b>R. DU REMPART DISTRICT-Wholly Rural</b>										
<b>Occupied housing units</b>	<b>30,959</b>	<b>28,731</b>	<b>297</b>	<b>201</b>	<b>11</b>	<b>1,388</b>	<b>189</b>	<b>76</b>	<b>13</b>	<b>53</b>
<b>Households</b>	<b>32,921</b>	<b>30,475</b>	<b>376</b>	<b>214</b>	<b>11</b>	<b>1,464</b>	<b>224</b>	<b>88</b>	<b>15</b>	<b>54</b>
<b>Population</b>	<b>108,118</b>	<b>100,475</b>	<b>1,150</b>	<b>665</b>	<b>31</b>	<b>4,649</b>	<b>683</b>	<b>271</b>	<b>42</b>	<b>152</b>
<b>Amaury VCA-North (South in Flacq District )</b>										
Occupied housing units	757	696	9	2	0	44	5	1	0	0
Households	782	717	11	2	0	45	6	1	0	0
Population	2,559	2,377	27	9	0	129	16	1	0	0
<b>Amitié-Gokhoola VCA-East (West in Pamp)</b>										
Occupied housing units	618	607	0	6	0	3	1	0	0	1
Households	667	655	0	7	0	3	1	0	0	1
Population	2,176	2,137	0	23	0	12	3	0	0	1
<b>Belle Vue Maurel VCA-South (North in Pamp)</b>										
Occupied housing units	1,200	1,147	5	7	0	41	0	0	0	0
Households	1,250	1,197	5	7	0	41	0	0	0	0
Population	4,191	4,044	9	22	0	116	0	0	0	0
<b>Cap Malheureux VCA</b>										
Occupied housing units	1,691	1,629	27	5	0	27	0	1	0	2
Households	1,813	1,743	31	5	0	31	0	1	0	2
Population	5,687	5,464	107	10	0	100	0	4	0	2

<sup>1</sup> Excluding 68 homeless households with a population of 76.

<sup>2</sup> A bathing facility is considered to be shared if it is used by the occupants of more than one housing unit.

Table HDU08 - Housing units occupied by private households<sup>1</sup>, households and population by geographical location and availability of bathing facilities<sup>2</sup> - 2022 Housing Census

Country, Districts, Municipal Wards or Village Council Areas	Total	Availability of bathing facilities								None
		Bathroom inside housing unit				Bathroom outside housing unit				
		with running water		without running water		with running water		without running water		
		Not shared	Shared	Not shared	Shared	Not shared	Shared	Not shared	Shared	
Cottage VCA										
Occupied housing units	1,299	1,176	7	13	0	93	8	2	0	0
Households	1,409	1,279	7	13	0	95	13	2	0	0
Population	4,698	4,300	21	39	0	294	39	5	0	0
Espérance Trébuchet VCA										
Occupied housing units	632	562	9	1	0	46	12	0	0	2
Households	660	581	11	1	0	49	16	0	0	2
Population	2,163	1,916	28	4	0	160	51	0	0	4
Goodlands VCA										
Occupied housing units	5,697	5,194	76	26	1	328	43	13	1	15
Households	6,040	5,479	96	28	1	348	47	24	1	16
Population	20,442	18,623	316	83	1	1,129	138	90	1	61
Grand Baie VCA- East (West in Pamp)										
Occupied housing units	2,921	2,873	10	10	2	21	2	1	0	2
Households	3,093	3,036	18	11	2	21	2	1	0	2
Population	9,467	9,308	47	32	4	63	10	1	0	2
Grand Gaube VCA										
Occupied housing units	2,298	2,106	38	27	1	83	9	22	1	11
Households	2,389	2,181	51	28	1	84	9	23	1	11
Population	7,942	7,274	159	95	2	274	34	72	1	31
Mapou VCA-North (South in Pamp)										
Occupied housing units	348	344	1	2	0	1	0	0	0	0
Households	382	376	3	2	0	1	0	0	0	0
Population	1,282	1,263	12	6	0	1	0	0	0	0
Petit Raffray VCA										
Occupied housing units	2,720	2,496	22	11	1	153	22	12	3	0
Households	2,820	2,583	29	11	1	157	24	12	3	0
Population	9,653	8,890	92	40	6	505	76	31	13	0
Piton VCA- East (West in Pamp)										
Occupied housing units	976	920	8	12	0	33	1	0	0	2
Households	1,003	941	10	13	0	36	1	0	0	2
Population	3,307	3,133	24	31	0	114	3	0	0	2
Plaines des Roches VCA-North (South in Flacq)										
Occupied housing units	1,030	910	13	6	0	92	6	2	0	1
Households	1,095	963	16	6	0	99	8	2	0	1
Population	3,653	3,232	51	21	0	316	27	4	0	2
Poudre d'Or Hamlet VCA										
Occupied housing units	715	687	9	13	0	6	0	0	0	0
Households	779	746	12	14	0	7	0	0	0	0
Population	2,493	2,393	36	47	0	17	0	0	0	0
Poudre d'Or VCA										
Occupied housing units	1,062	912	25	9	0	77	29	3	1	6
Households	1,153	982	37	12	0	81	31	3	1	6
Population	3,887	3,370	106	49	0	242	88	14	1	17

<sup>1</sup> Excluding 68 homeless households with a population of 76.

<sup>2</sup> A bathing facility is considered to be shared if it is used by the occupants of more than one housing unit.

Table HDU08 - Housing units occupied by private households<sup>1</sup>, households and population by geographical location and availability of bathing facilities<sup>2</sup> - 2022 Housing Census

Country, Districts, Municipal Wards or Village Council Areas	Total	Availability of bathing facilities								
		Bathroom inside housing unit				Bathroom outside housing unit				None
		with running water		without running water		with running water		without running water		
		Not shared	Shared	Not shared	Shared	Not shared	Shared	Not shared	Shared	
Rivière du Rempart VCA										
Occupied housing units	2,881	2,664	21	26	3	136	17	7	2	5
Households	3,180	2,941	21	27	3	147	25	7	4	5
Population	10,536	9,777	61	70	9	493	72	25	15	14
Roche Terre VCA										
Occupied housing units	932	852	9	9	2	43	12	1	0	4
Households	973	887	9	9	2	46	15	1	0	4
Population	3,174	2,903	23	28	8	150	47	4	0	11
Roches Noires VCA-North (South in Flacq)										
Occupied housing units	1,900	1,698	4	14	1	144	22	11	5	1
Households	2,059	1,839	4	16	1	156	26	11	5	1
Population	6,286	5,615	13	54	1	492	79	20	11	1
The Vale VCA										
Occupied housing units	1,244	1,222	4	2	0	15	0	0	0	1
Households	1,335	1,312	5	2	0	15	0	0	0	1
Population	4,404	4,343	18	2	0	37	0	0	0	4
Villebague VCA-East (West in Pamp & South in Flacq)										
Occupied housing units	38	36	0	0	0	2	0	0	0	0
Households	39	37	0	0	0	2	0	0	0	0
Population	118	113	0	0	0	5	0	0	0	0
<b>FLACQ DISTRICT-Wholly Rural</b>										
<b>Occupied housing units</b>	<b>37,106</b>	<b>34,466</b>	<b>370</b>	<b>363</b>	<b>18</b>	<b>1,419</b>	<b>241</b>	<b>111</b>	<b>19</b>	<b>99</b>
<b>Households</b>	<b>40,101</b>	<b>37,207</b>	<b>447</b>	<b>387</b>	<b>21</b>	<b>1,540</b>	<b>262</b>	<b>114</b>	<b>20</b>	<b>103</b>
<b>Population</b>	<b>136,867</b>	<b>127,583</b>	<b>1,410</b>	<b>1,301</b>	<b>67</b>	<b>5,078</b>	<b>795</b>	<b>319</b>	<b>53</b>	<b>261</b>
Amaury VCA-South (North in R/R)										
Occupied housing units	147	140	3	1	0	1	1	1	0	0
Households	148	141	3	1	0	1	1	1	0	0
Population	516	494	8	5	0	2	6	1	0	0
Bel Air Riv. Sèche VCA										
Occupied housing units	4,712	4,387	66	25	5	173	33	11	2	10
Households	5,265	4,889	90	26	6	194	35	11	2	12
Population	17,802	16,634	291	89	16	606	103	27	5	31
Bon Accueil VCA										
Occupied housing units	1,599	1,512	10	5	0	67	3	1	0	1
Households	1,735	1,640	12	7	0	70	4	1	0	1
Population	6,187	5,870	38	35	0	235	5	3	0	1
Bramsthan VCA										
Occupied housing units	1,195	1,087	3	49	1	49	5	0	0	1
Households	1,249	1,129	3	55	1	54	6	0	0	1
Population	4,227	3,829	9	193	1	170	22	0	0	3
Brisée Verdrière VCA-South (North in R/R)										
Occupied housing units	2,031	1,928	13	8	1	60	7	9	0	5
Households	2,198	2,085	16	8	1	66	8	9	0	5
Population	7,700	7,371	41	20	3	213	21	18	0	13

<sup>1</sup> Excluding 68 homeless households with a population of 76.

<sup>2</sup> A bathing facility is considered to be shared if it is used by the occupants of more than one housing unit.

Table HDU08 - Housing units occupied by private households<sup>1</sup>, households and population by geographical location and availability of bathing facilities<sup>2</sup> - 2022 Housing Census

Country, Districts, Municipal Wards or Village Council Areas	Total	Availability of bathing facilities								
		Bathroom inside housing unit				Bathroom outside housing unit				None
		with running water		without running water		with running water		without running water		
		Not shared	Shared	Not shared	Shared	Not shared	Shared	Not shared	Shared	
Camp de Masque Pavé VCA										
Occupied housing units	1,095	978	10	34	1	59	4	4	1	4
Households	1,135	1,014	10	35	2	61	4	4	1	4
Population	3,959	3,598	26	108	6	191	11	9	6	4
Camp de Masque VCA										
Occupied housing units	869	844	2	5	0	10	3	3	0	2
Households	938	909	2	9	0	10	3	3	0	2
Population	3,119	3,019	11	34	0	31	12	9	0	3
Camp Ithier VCA										
Occupied housing units	1,318	1,196	25	22	1	56	7	5	3	3
Households	1,348	1,223	28	22	1	56	7	5	3	3
Population	4,781	4,305	103	83	5	220	26	18	11	10
Centre de Flacq VCA										
Occupied housing units	4,245	4,086	49	15	0	74	7	4	0	10
Households	4,789	4,607	62	17	0	82	7	4	0	10
Population	15,797	15,249	200	42	0	243	30	9	0	24
Clémencia VCA										
Occupied housing units	491	455	0	3	1	26	5	0	0	1
Households	507	467	0	3	2	26	8	0	0	1
Population	1,853	1,724	0	12	4	88	24	0	0	1
Écroignard VCA										
Occupied housing units	669	633	6	5	0	17	3	1	0	4
Households	736	692	8	5	0	20	5	2	0	4
Population	2,479	2,349	18	14	0	71	15	3	0	9
Grand River South East VCA										
Occupied housing units	539	515	15	1	1	3	2	0	0	2
Households	609	584	16	1	1	3	2	0	0	2
Population	2,087	2,006	48	4	5	7	9	0	0	8
Grande Retraite VCA										
Occupied housing units	702	654	7	7	0	31	3	0	0	0
Households	749	697	9	7	0	33	3	0	0	0
Population	2,566	2,407	20	20	0	112	7	0	0	0
Lalmatie VCA-East (West Moka)										
Occupied housing units	2,777	2,546	6	32	1	147	25	5	1	14
Households	2,965	2,713	8	36	1	159	27	6	1	14
Population	10,253	9,428	30	133	2	523	85	14	4	34
Laventure VCA										
Occupied housing units	930	863	10	9	0	37	8	2	1	0
Households	974	904	12	9	0	37	9	2	1	0
Population	3,271	3,043	43	32	0	128	22	2	1	0
Mare la Chaux VCA										
Occupied housing units	536	479	12	0	0	41	4	0	0	0
Households	561	498	13	0	0	46	4	0	0	0
Population	1,856	1,663	45	0	0	141	7	0	0	0

<sup>1</sup> Excluding 68 homeless households with a population of 76.

<sup>2</sup> A bathing facility is considered to be shared if it is used by the occupants of more than one housing unit.

Table HDU08 - Housing units occupied by private households<sup>1</sup>, households and population by geographical location and availability of bathing facilities<sup>2</sup> - 2022 Housing Census

Country, Districts, Municipal Wards or Village Council Areas	Total	Availability of bathing facilities								None
		Bathroom inside housing unit				Bathroom outside housing unit				
		with running water		without running water		with running water		without running water		
		Not shared	Shared	Not shared	Shared	Not shared	Shared	Not shared	Shared	
Médine Camp de Masque VCA-East (West in Moka)										
Occupied housing units	1,577	1,537	10	8	0	15	5	2	0	0
Households	1,655	1,612	10	9	0	17	5	2	0	0
Population	5,655	5,504	30	32	0	64	19	6	0	0
Montagne Blanche VCA-East (West in Moka)										
Occupied housing units	296	275	5	8	0	5	3	0	0	0
Households	304	281	7	8	0	5	3	0	0	0
Population	989	910	19	25	0	24	11	0	0	0
Olivia VCA										
Occupied housing units	977	860	14	8	1	58	21	11	4	0
Households	1,067	940	17	8	1	63	23	11	4	0
Population	3,730	3,306	58	33	5	216	70	36	6	0
Plaines des Roches VCA -South (North in R/R)										
Occupied housing units	73	51	2	3	0	15	2	0	0	0
Households	82	54	4	3	0	18	3	0	0	0
Population	242	173	13	5	0	46	5	0	0	0
Poste de Flacq VCA										
Occupied housing units	2,215	1,986	8	34	1	133	24	18	1	10
Households	2,377	2,137	8	35	1	142	24	18	2	10
Population	8,276	7,487	22	125	3	488	63	51	7	30
Quatre Cocos VCA										
Occupied housing units	1,726	1,528	26	16	3	98	23	18	1	13
Households	1,855	1,637	27	16	3	111	26	19	1	15
Population	6,297	5,570	95	53	13	362	94	70	1	39
Quatre Soeurs VCA										
Occupied housing units	785	651	6	7	0	102	13	2	0	4
Households	924	772	6	7	0	119	14	2	0	4
Population	3,113	2,590	20	24	0	424	38	6	0	11
Queen Victoria VCA										
Occupied housing units	771	732	12	16	0	5	4	1	0	1
Households	853	806	18	17	0	6	4	1	0	1
Population	2,845	2,708	52	49	0	23	6	1	0	6
Sébastopol VCA										
Occupied housing units	1,517	1,423	24	12	1	46	6	2	0	3
Households	1,622	1,520	30	13	1	47	6	2	0	3
Population	5,758	5,430	98	43	4	157	17	4	0	5
St Julien d'Hotman VCA-East (West in Moka)										
Occupied housing units	1,061	1,034	4	1	0	21	0	0	0	1
Households	1,120	1,092	4	1	0	22	0	0	0	1
Population	3,631	3,542	14	4	0	67	0	0	0	4

<sup>1</sup> Excluding 68 homeless households with a population of 76.

<sup>2</sup> A bathing facility is considered to be shared if it is used by the occupants of more than one housing unit.

Table HDU08 - Housing units occupied by private households<sup>1</sup>, households and population by geographical location and availability of bathing facilities<sup>2</sup> - 2022 Housing Census

Country, Districts, Municipal Wards or Village Council Areas	Total	Availability of bathing facilities								None
		Bathroom inside housing unit				Bathroom outside housing unit				
		with running water		without running water		with running water		without running water		
		Not shared	Shared	Not shared	Shared	Not shared	Shared	Not shared	Shared	
St Julien VCA-East (West in Moka)										
Occupied housing units	649	642	2	0	0	5	0	0	0	0
Households	685	678	2	0	0	5	0	0	0	0
Population	2,354	2,337	6	0	0	11	0	0	0	0
Trou d'Eau Douce VCA										
Occupied housing units	1,604	1,444	20	29	0	65	20	11	5	10
Households	1,651	1,486	22	29	0	67	21	11	5	10
Population	5,524	5,037	52	84	0	215	67	32	12	25
<b>GRAND PORT DISTRICT-Wholly Rural</b>										
<b>Occupied housing units</b>	<b>30,930</b>	<b>29,250</b>	<b>344</b>	<b>180</b>	<b>16</b>	<b>767</b>	<b>203</b>	<b>91</b>	<b>15</b>	<b>64</b>
<b>Households</b>	<b>33,471</b>	<b>31,635</b>	<b>395</b>	<b>190</b>	<b>16</b>	<b>842</b>	<b>215</b>	<b>97</b>	<b>16</b>	<b>65</b>
<b>Population</b>	<b>109,780</b>	<b>104,086</b>	<b>1,228</b>	<b>620</b>	<b>43</b>	<b>2,688</b>	<b>628</b>	<b>277</b>	<b>66</b>	<b>144</b>
Bambous Virieux VCA										
Occupied housing units	388	295	15	11	2	30	8	15	3	9
Households	445	341	16	11	2	36	8	19	3	9
Population	1,478	1,163	52	37	6	118	21	49	10	22
Bananes VCA										
Occupied housing units	202	179	7	0	0	4	11	1	0	0
Households	219	194	8	0	0	4	12	1	0	0
Population	726	663	19	0	0	15	28	1	0	0
Beau Vallon VCA										
Occupied housing units	1,924	1,750	34	15	2	71	23	13	4	12
Households	2,007	1,813	40	17	2	81	24	13	5	12
Population	6,444	5,791	129	59	5	280	78	36	27	39
Bois des Amourettes VCA										
Occupied housing units	523	422	2	7	0	60	25	4	1	2
Households	567	459	4	7	0	63	27	4	1	2
Population	1,937	1,562	17	24	0	217	98	11	5	3
Camp Carol VCA										
Occupied housing units	585	570	2	3	0	8	0	0	0	2
Households	661	646	2	3	0	8	0	0	0	2
Population	2,308	2,268	5	7	0	26	0	0	0	2
Cluny VCA										
Occupied housing units	395	385	4	4	0	0	0	2	0	0
Households	448	436	6	4	0	0	0	2	0	0
Population	1,507	1,470	14	20	0	0	0	3	0	0
Grand Bel Air VCA										
Occupied housing units	486	438	21	16	0	9	0	1	0	1
Households	521	465	28	17	0	9	0	1	0	1
Population	1,843	1,645	99	61	0	31	0	6	0	1
Grand Sable VCA										
Occupied housing units	544	442	6	5	2	56	21	8	0	4
Households	590	481	6	5	2	63	21	8	0	4
Population	1,989	1,658	16	14	4	209	58	24	0	6

<sup>1</sup> Excluding 68 homeless households with a population of 76.

<sup>2</sup> A bathing facility is considered to be shared if it is used by the occupants of more than one housing unit.



Table HDU08 - Housing units occupied by private households<sup>1</sup>, households and population by geographical location and availability of bathing facilities<sup>2</sup> - 2022 Housing Census

Country, Districts, Municipal Wards or Village Council Areas	Total	Availability of bathing facilities								None
		Bathroom inside housing unit				Bathroom outside housing unit				
		with running water		without running water		with running water		without running water		
		Not shared	Shared	Not shared	Shared	Not shared	Shared	Not shared	Shared	
L'Escalier VCA-East (West in Sav)										
Occupied housing units	2,177	2,055	38	8	0	47	22	2	0	5
Households	2,376	2,245	41	8	0	52	23	2	0	5
Population	7,536	7,171	123	23	0	150	59	3	0	7
Mahébourg VCA										
Occupied housing units	3,957	3,792	39	12	1	78	24	6	2	3
Households	4,288	4,103	50	12	1	84	26	7	2	3
Population	13,354	12,814	155	35	2	243	75	19	8	3
Mare d'Albert VCA										
Occupied housing units	1,517	1,465	23	6	0	20	1	0	0	2
Households	1,579	1,517	31	7	0	20	1	0	0	3
Population	5,182	4,993	91	24	0	64	5	0	0	5
Mare Tabac VCA										
Occupied housing units	883	860	6	8	0	8	1	0	0	0
Households	949	926	6	8	0	8	1	0	0	0
Population	3,140	3,073	15	19	0	29	4	0	0	0
New Grove VCA										
Occupied housing units	3,007	2,975	0	10	0	14	2	4	0	2
Households	3,275	3,241	0	11	0	14	2	5	0	2
Population	10,901	10,810	0	36	0	39	3	5	0	8
Nouvelle France VCA										
Occupied housing units	2,032	1,966	27	7	2	24	3	2	0	1
Households	2,192	2,119	31	7	2	27	3	2	0	1
Population	7,181	6,957	97	28	5	79	4	8	0	3
Old Grand Port VCA										
Occupied housing units	803	724	19	11	2	30	4	7	1	5
Households	861	773	21	14	2	34	4	7	1	5
Population	2,791	2,534	65	43	5	104	9	17	3	11
Petit Bel Air VCA										
Occupied housing units	470	458	1	3	0	7	0	1	0	0
Households	471	459	1	3	0	7	0	1	0	0
Population	1,648	1,609	2	9	0	19	0	9	0	0
Plaine Magnien VCA										
Occupied housing units	2,797	2,662	32	19	1	64	12	4	0	3
Households	3,009	2,863	33	19	1	73	13	4	0	3
Population	9,914	9,467	98	59	4	235	34	12	0	5
Rivière des Créoles VCA										
Occupied housing units	891	790	25	1	2	52	17	3	0	1
Households	931	822	26	1	2	58	18	3	0	1
Population	3,128	2,798	78	3	6	183	48	11	0	1
Riv. du Poste VCA-East (West in Sav)										
Occupied housing units	358	335	1	1	0	19	2	0	0	0
Households	371	346	2	1	0	20	2	0	0	0
Population	1,234	1,157	7	1	0	63	6	0	0	0

<sup>1</sup> Excluding 68 homeless households with a population of 76.

<sup>2</sup> A bathing facility is considered to be shared if it is used by the occupants of more than one housing unit.

Table HDU08 - Housing units occupied by private households<sup>1</sup>, households and population by geographical location and availability of bathing facilities<sup>2</sup> - 2022 Housing Census

Country, Districts, Municipal Wards or Village Council Areas	Total	Availability of bathing facilities								
		Bathroom inside housing unit				Bathroom outside housing unit				None
		with running water		without running water		with running water		without running water		
		Not shared	Shared	Not shared	Shared	Not shared	Shared	Not shared	Shared	
Rose Belle VCA										
Occupied housing units	3,182	3,074	14	20	0	57	11	3	0	3
Households	3,534	3,411	14	22	0	68	13	3	0	3
Population	11,726	11,322	48	75	0	222	46	10	0	3
St Hubert VCA										
Occupied housing units	847	714	20	3	1	72	12	13	4	8
Households	908	772	21	3	1	74	12	13	4	8
Population	3,084	2,635	73	17	3	233	41	47	13	22
Trois Boutiques VCA										
Occupied housing units	1,474	1,422	6	5	1	34	4	2	0	0
Households	1,595	1,540	6	5	1	36	5	2	0	0
Population	5,286	5,113	19	12	3	122	11	6	0	0
Union Park VCA										
Occupied housing units	1,488	1,477	2	5	0	3	0	0	0	1
Households	1,674	1,663	2	5	0	3	0	0	0	1
Population	5,443	5,413	6	14	0	7	0	0	0	3
<b>SAVANNE DISTRICT-Wholly Rural</b>										
<b>Occupied housing units</b>	<b>19,101</b>	<b>18,062</b>	<b>202</b>	<b>115</b>	<b>25</b>	<b>484</b>	<b>94</b>	<b>62</b>	<b>18</b>	<b>39</b>
<b>Households</b>	<b>20,304</b>	<b>19,159</b>	<b>242</b>	<b>121</b>	<b>27</b>	<b>520</b>	<b>108</b>	<b>68</b>	<b>18</b>	<b>41</b>
<b>Population</b>	<b>66,029</b>	<b>62,474</b>	<b>723</b>	<b>378</b>	<b>71</b>	<b>1,647</b>	<b>372</b>	<b>222</b>	<b>58</b>	<b>84</b>
Baie du Cap VCA										
Occupied housing units	684	593	0	1	0	86	0	3	0	1
Households	723	624	0	1	0	94	0	3	0	1
Population	2,397	2,081	0	4	0	303	0	8	0	1
Bel Ombre VCA										
Occupied housing units	673	630	4	19	7	8	1	2	0	2
Households	715	666	4	20	7	9	5	2	0	2
Population	2,535	2,376	12	72	20	27	21	5	0	2
Bénarès VCA										
Occupied housing units	564	487	9	8	9	24	9	8	8	2
Households	624	538	11	9	11	25	10	10	8	2
Population	2,001	1,735	28	26	27	80	39	40	24	2
Bois Chéri VCA										
Occupied housing units	994	891	36	2	0	46	9	0	1	9
Households	1,034	926	40	2	0	46	10	0	1	9
Population	3,414	3,068	123	9	0	168	24	0	2	20
Britannia VCA										
Occupied housing units	440	436	0	0	1	1	0	0	0	2
Households	442	438	0	0	1	1	0	0	0	2
Population	1,505	1,487	0	0	3	9	0	0	0	6
Camp Diable VCA										
Occupied housing units	1,304	1,255	15	4	2	18	4	2	1	3
Households	1,414	1,357	18	4	2	21	4	2	1	5
Population	4,874	4,690	55	17	5	70	12	9	2	14

<sup>1</sup> Excluding 68 homeless households with a population of 76.

<sup>2</sup> A bathing facility is considered to be shared if it is used by the occupants of more than one housing unit.

Table HDU08 - Housing units occupied by private households<sup>1</sup>, households and population by geographical location and availability of bathing facilities<sup>2</sup> - 2022 Housing Census

Country, Districts, Municipal Wards or Village Council Areas	Total	Availability of bathing facilities								
		Bathroom inside housing unit				Bathroom outside housing unit				None
		with running water		without running water		with running water		without running water		
		Not shared	Shared	Not shared	Shared	Not shared	Shared	Not shared	Shared	
Chamouny VCA										
Occupied housing units	1,341	1,253	21	13	0	39	6	3	4	2
Households	1,418	1,323	23	14	0	42	6	4	4	2
Population	4,529	4,243	63	42	0	136	14	14	12	5
Chemin Grenier VCA										
Occupied housing units	3,372	3,214	18	13	4	79	25	9	2	8
Households	3,497	3,335	19	13	4	82	25	9	2	8
Population	11,226	10,707	62	38	8	243	116	25	11	16
Grand Bois VCA										
Occupied housing units	1,268	1,213	21	8	0	20	4	0	0	2
Households	1,414	1,353	26	9	0	20	4	0	0	2
Population	4,579	4,407	79	33	0	48	10	0	0	2
La Flora VCA										
Occupied housing units	823	789	4	6	0	9	7	7	0	1
Households	907	871	4	7	0	10	7	7	0	1
Population	2,918	2,809	11	16	0	31	23	25	0	3
L'Escalier VCA-West (East in G/P)										
Occupied housing units	3	3	0	0	0	0	0	0	0	0
Households	3	3	0	0	0	0	0	0	0	0
Population	12	12	0	0	0	0	0	0	0	0
Rivière des Anguilles VCA										
Occupied housing units	1,304	1,267	4	5	0	19	4	4	0	1
Households	1,379	1,332	8	6	0	21	6	5	0	1
Population	4,419	4,292	16	14	0	61	19	16	0	1
Riv. du Poste VCA-West (East in G/P)										
Occupied housing units	244	242	0	0	0	1	0	1	0	0
Households	248	246	0	0	0	1	0	1	0	0
Population	798	793	0	0	0	4	0	1	0	0
Saint Aubin VCA										
Occupied housing units	316	313	2	0	0	1	0	0	0	0
Households	362	359	2	0	0	1	0	0	0	0
Population	1,309	1,295	10	0	0	4	0	0	0	0
Souillac VCA										
Occupied housing units	1,500	1,467	14	4	0	10	3	0	0	2
Households	1,551	1,516	15	4	0	11	3	0	0	2
Population	4,975	4,860	42	15	0	47	8	0	0	3
Surinam VCA										
Occupied housing units	2,883	2,658	43	29	2	102	22	22	2	3
Households	3,100	2,836	61	29	2	115	28	24	2	3
Population	9,982	9,159	191	81	8	364	86	78	7	8

<sup>1</sup> Excluding 68 homeless households with a population of 76.

<sup>2</sup> A bathing facility is considered to be shared if it is used by the occupants of more than one housing unit.

Table HDU08 - Housing units occupied by private households<sup>1</sup>, households and population by geographical location and availability of bathing facilities<sup>2</sup> - 2022 Housing Census

Country, Districts, Municipal Wards or Village Council Areas	Total	Availability of bathing facilities								None
		Bathroom inside housing unit				Bathroom outside housing unit				
		with running water		without running water		with running water		without running water		
		Not shared	Shared	Not shared	Shared	Not shared	Shared	Not shared	Shared	
Tyack VCA										
Occupied housing units	1,388	1,351	11	3	0	21	0	1	0	1
Households	1,473	1,436	11	3	0	21	0	1	0	1
Population	4,556	4,460	31	11	0	52	0	1	0	1
<b>PLAINES WILHEMS DISTRICT</b>										
<b>Occupied housing units</b>	<b>102,265</b>	<b>100,471</b>	<b>704</b>	<b>196</b>	<b>8</b>	<b>640</b>	<b>137</b>	<b>41</b>	<b>3</b>	<b>65</b>
<b>Households</b>	<b>106,203</b>	<b>104,247</b>	<b>800</b>	<b>207</b>	<b>13</b>	<b>666</b>	<b>157</b>	<b>42</b>	<b>4</b>	<b>67</b>
<b>Population</b>	<b>330,314</b>	<b>324,240</b>	<b>2,504</b>	<b>635</b>	<b>37</b>	<b>2,123</b>	<b>480</b>	<b>100</b>	<b>13</b>	<b>182</b>
<i>PLAINES WILHEMS DISTRICT - Urban</i>										
<i>Occupied housing units</i>	<i>100,502</i>	<i>98,756</i>	<i>682</i>	<i>184</i>	<i>7</i>	<i>631</i>	<i>137</i>	<i>39</i>	<i>3</i>	<i>63</i>
<i>Households</i>	<i>104,332</i>	<i>102,433</i>	<i>771</i>	<i>194</i>	<i>11</i>	<i>657</i>	<i>157</i>	<i>40</i>	<i>4</i>	<i>65</i>
<i>Population</i>	<i>324,197</i>	<i>318,308</i>	<i>2,415</i>	<i>583</i>	<i>29</i>	<i>2,094</i>	<i>480</i>	<i>96</i>	<i>13</i>	<i>179</i>
<i>Town of B-Bassin/R-Hill</i>										
<i>Occupied housing units</i>	<i>26,922</i>	<i>26,355</i>	<i>205</i>	<i>35</i>	<i>0</i>	<i>239</i>	<i>64</i>	<i>10</i>	<i>2</i>	<i>12</i>
<i>Households</i>	<i>28,039</i>	<i>27,416</i>	<i>231</i>	<i>37</i>	<i>0</i>	<i>254</i>	<i>76</i>	<i>10</i>	<i>2</i>	<i>13</i>
<i>Population</i>	<i>87,404</i>	<i>85,364</i>	<i>768</i>	<i>124</i>	<i>0</i>	<i>827</i>	<i>240</i>	<i>37</i>	<i>6</i>	<i>38</i>
<i>Town of B-Bassin/R-Hill-Ward 1</i>										
<i>Occupied housing units</i>	<i>4,303</i>	<i>4,191</i>	<i>46</i>	<i>7</i>	<i>0</i>	<i>49</i>	<i>6</i>	<i>0</i>	<i>1</i>	<i>3</i>
<i>Households</i>	<i>4,482</i>	<i>4,356</i>	<i>55</i>	<i>7</i>	<i>0</i>	<i>54</i>	<i>6</i>	<i>0</i>	<i>1</i>	<i>3</i>
<i>Population</i>	<i>14,620</i>	<i>14,201</i>	<i>191</i>	<i>24</i>	<i>0</i>	<i>170</i>	<i>19</i>	<i>0</i>	<i>5</i>	<i>10</i>
<i>Town of B-Bassin/R-Hill-Ward 2</i>										
<i>Occupied housing units</i>	<i>4,980</i>	<i>4,898</i>	<i>66</i>	<i>4</i>	<i>0</i>	<i>7</i>	<i>3</i>	<i>1</i>	<i>0</i>	<i>1</i>
<i>Households</i>	<i>5,154</i>	<i>5,060</i>	<i>77</i>	<i>4</i>	<i>0</i>	<i>7</i>	<i>3</i>	<i>1</i>	<i>0</i>	<i>2</i>
<i>Population</i>	<i>16,821</i>	<i>16,515</i>	<i>250</i>	<i>12</i>	<i>0</i>	<i>22</i>	<i>8</i>	<i>6</i>	<i>0</i>	<i>8</i>
<i>Town of B-Bassin/R-Hill-Ward 3</i>										
<i>Occupied housing units</i>	<i>3,697</i>	<i>3,613</i>	<i>48</i>	<i>9</i>	<i>0</i>	<i>16</i>	<i>9</i>	<i>1</i>	<i>0</i>	<i>1</i>
<i>Households</i>	<i>3,803</i>	<i>3,718</i>	<i>49</i>	<i>9</i>	<i>0</i>	<i>16</i>	<i>9</i>	<i>1</i>	<i>0</i>	<i>1</i>
<i>Population</i>	<i>11,295</i>	<i>11,016</i>	<i>170</i>	<i>24</i>	<i>0</i>	<i>63</i>	<i>20</i>	<i>1</i>	<i>0</i>	<i>1</i>
<i>Town of B-Bassin/R-Hill-Ward 4 -East (West in B/R)</i>										
<i>Occupied housing units</i>	<i>3,710</i>	<i>3,585</i>	<i>29</i>	<i>7</i>	<i>0</i>	<i>67</i>	<i>20</i>	<i>0</i>	<i>0</i>	<i>2</i>
<i>Households</i>	<i>3,984</i>	<i>3,851</i>	<i>33</i>	<i>8</i>	<i>0</i>	<i>70</i>	<i>20</i>	<i>0</i>	<i>0</i>	<i>2</i>
<i>Population</i>	<i>12,810</i>	<i>12,309</i>	<i>122</i>	<i>41</i>	<i>0</i>	<i>251</i>	<i>79</i>	<i>0</i>	<i>0</i>	<i>8</i>
<i>Town of B-Bassin/R-Hill-Ward 5</i>										
<i>Occupied housing units</i>	<i>4,541</i>	<i>4,506</i>	<i>4</i>	<i>4</i>	<i>0</i>	<i>15</i>	<i>9</i>	<i>1</i>	<i>1</i>	<i>1</i>
<i>Households</i>	<i>4,719</i>	<i>4,679</i>	<i>4</i>	<i>4</i>	<i>0</i>	<i>15</i>	<i>14</i>	<i>1</i>	<i>1</i>	<i>1</i>
<i>Population</i>	<i>13,297</i>	<i>13,213</i>	<i>9</i>	<i>9</i>	<i>0</i>	<i>36</i>	<i>26</i>	<i>2</i>	<i>1</i>	<i>1</i>
<i>Town of B-Bassin/R-Hill-Ward 6-South (North in P/L)</i>										
<i>Occupied housing units</i>	<i>5,691</i>	<i>5,562</i>	<i>12</i>	<i>4</i>	<i>0</i>	<i>85</i>	<i>17</i>	<i>7</i>	<i>0</i>	<i>4</i>
<i>Households</i>	<i>5,897</i>	<i>5,752</i>	<i>13</i>	<i>5</i>	<i>0</i>	<i>92</i>	<i>24</i>	<i>7</i>	<i>0</i>	<i>4</i>
<i>Population</i>	<i>18,561</i>	<i>18,110</i>	<i>26</i>	<i>14</i>	<i>0</i>	<i>285</i>	<i>88</i>	<i>28</i>	<i>0</i>	<i>10</i>
<i>Town of Curepipe</i>										
<i>Occupied housing units</i>	<i>21,666</i>	<i>21,244</i>	<i>167</i>	<i>51</i>	<i>3</i>	<i>138</i>	<i>33</i>	<i>13</i>	<i>1</i>	<i>16</i>
<i>Households</i>	<i>22,554</i>	<i>22,091</i>	<i>193</i>	<i>54</i>	<i>5</i>	<i>144</i>	<i>35</i>	<i>13</i>	<i>2</i>	<i>17</i>
<i>Population</i>	<i>68,704</i>	<i>67,337</i>	<i>569</i>	<i>156</i>	<i>18</i>	<i>432</i>	<i>107</i>	<i>22</i>	<i>7</i>	<i>56</i>

<sup>1</sup> Excluding 68 homeless households with a population of 76.

<sup>2</sup> A bathing facility is considered to be shared if it is used by the occupants of more than one housing unit.

Table HDU08 - Housing units occupied by private households<sup>1</sup>, households and population by geographical location and availability of bathing facilities<sup>2</sup> - 2022 Housing Census

Country, Districts, Municipal Wards or Village Council Areas	Total	Availability of bathing facilities								None
		Bathroom inside housing unit				Bathroom outside housing unit				
		with running water		without running water		with running water		without running water		
		Not shared	Shared	Not shared	Shared	Not shared	Shared	Not shared	Shared	
Town of Curepipe-Ward 1										
Occupied housing units	4,282	4,174	45	12	2	34	11	1	0	3
Households	4,452	4,323	61	13	4	35	11	1	0	4
Population	13,831	13,452	168	35	16	100	37	3	0	20
Town of Curepipe-Ward 2										
Occupied housing units	4,174	4,069	37	7	1	41	10	4	0	5
Households	4,324	4,214	38	8	1	42	12	4	0	5
Population	13,064	12,728	133	16	2	129	28	6	0	22
Town of Curepipe-Ward 3-West (East in Moka)										
Occupied housing units	4,516	4,410	54	8	0	31	3	4	1	5
Households	4,726	4,608	63	9	0	32	3	4	2	5
Population	14,613	14,243	194	34	0	106	9	9	7	11
Town of Curepipe-Ward 4-(East in Moka)										
Occupied housing units	4,435	4,382	19	5	0	21	3	3	0	2
Households	4,631	4,576	19	5	0	23	3	3	0	2
Population	13,751	13,606	52	14	0	58	16	3	0	2
Town of Curepipe-Ward 5										
Occupied housing units	4,259	4,209	12	19	0	11	6	1	0	1
Households	4,421	4,370	12	19	0	12	6	1	0	1
Population	13,445	13,308	22	57	0	39	17	1	0	1
Town of Q-Bornes										
Occupied housing units	20,682	20,364	134	30	1	115	17	6	0	15
Households	21,406	21,061	157	31	1	117	18	6	0	15
Population	65,367	64,299	474	83	4	402	48	16	0	41
Town of Q-Bornes-Ward 1										
Occupied housing units	3,816	3,783	13	3	0	11	1	0	0	5
Households	3,915	3,880	14	4	0	11	1	0	0	5
Population	11,580	11,483	40	9	0	36	1	0	0	11
Town of Q-Bornes-Ward 2										
Occupied housing units	5,384	5,340	27	2	0	12	0	0	0	3
Households	5,501	5,454	30	2	0	12	0	0	0	3
Population	15,341	15,192	80	5	0	59	0	0	0	5
Town of Q-Bornes-Ward 3										
Occupied housing units	3,616	3,539	56	4	0	14	1	0	0	2
Households	3,783	3,690	72	4	0	14	1	0	0	2
Population	11,264	10,994	216	10	0	36	1	0	0	7
Town of Q-Bornes-Ward 4-East (West in B/R)										
Occupied housing units	3,018	2,973	9	6	0	24	4	0	0	2
Households	3,136	3,090	10	6	0	24	4	0	0	2
Population	10,098	9,947	38	14	0	81	9	0	0	9
Town of Q-Bornes Ward 5										
Occupied housing units	4,848	4,729	29	15	1	54	11	6	0	3
Households	5,071	4,947	31	15	1	56	12	6	0	3
Population	17,084	16,683	100	45	4	190	37	16	0	9

<sup>1</sup> Excluding 68 homeless households with a population of 76.

<sup>2</sup> A bathing facility is considered to be shared if it is used by the occupants of more than one housing unit.

Table HDU08 - Housing units occupied by private households<sup>1</sup>, households and population by geographical location and availability of bathing facilities<sup>2</sup> - 2022 Housing Census

Country, Districts, Municipal Wards or Village Council Areas	Total	Availability of bathing facilities								None
		Bathroom inside housing unit				Bathroom outside housing unit				
		with running water		without running water		with running water		without running water		
		Not shared	Shared	Not shared	Shared	Not shared	Shared	Not shared	Shared	
<i>Town of Vac/Phoenix</i>										
Occupied housing units	31,232	30,793	176	68	3	139	23	10	0	20
Households	32,333	31,865	190	72	5	142	28	11	0	20
Population	102,722	101,308	604	220	7	433	85	21	0	44
<i>Town of Vac/Phoenix-Ward 1</i>										
Occupied housing units	5,462	5,364	47	19	0	20	4	1	0	7
Households	5,621	5,518	51	19	0	20	5	1	0	7
Population	18,568	18,243	173	62	0	58	19	3	0	10
<i>Town of Vac/Phoenix-Ward 2</i>										
Occupied housing units	5,746	5,672	30	5	0	30	2	2	0	5
Households	5,937	5,863	30	5	0	30	2	2	0	5
Population	18,238	18,028	87	14	0	83	4	2	0	20
<i>Town of Vac/Phoenix-Ward 3</i>										
Occupied housing units	5,330	5,266	20	14	0	17	5	3	0	5
Households	5,513	5,443	21	17	0	17	7	3	0	5
Population	17,451	17,227	81	56	0	51	21	5	0	10
<i>Town of Vac/Phoenix-Ward 4</i>										
Occupied housing units	4,562	4,480	53	10	0	16	0	2	0	1
Households	4,697	4,608	59	10	0	17	0	2	0	1
Population	14,257	13,989	184	33	0	45	0	5	0	1
<i>Town of Vac/Phoenix-Ward 5</i>										
Occupied housing units	4,054	4,026	6	7	0	11	4	0	0	0
Households	4,245	4,216	6	7	0	11	5	0	0	0
Population	13,415	13,333	17	16	0	35	14	0	0	0
<i>Town of Vac/Phoenix-Ward 6-West (East in Moka)</i>										
Occupied housing units	6,078	5,985	20	13	3	45	8	2	0	2
Households	6,320	6,217	23	14	5	47	9	3	0	2
Population	20,793	20,488	62	39	7	161	27	6	0	3
<i>PLAINES WILHEMS DISTRICT - Rural</i>										
Occupied housing units	1,763	1,715	22	12	1	9	0	2	0	2
Households	1,871	1,814	29	13	2	9	0	2	0	2
Population	6,117	5,932	89	52	8	29	0	4	0	3
<i>Midlands VCA</i>										
Occupied housing units	701	671	18	4	1	7	0	0	0	0
Households	753	715	25	4	2	7	0	0	0	0
Population	2,589	2,465	76	14	8	26	0	0	0	0
<i>Moka VCA-West (East in Moka)</i>										
Occupied housing units	255	255	0	0	0	0	0	0	0	0
Households	255	255	0	0	0	0	0	0	0	0
Population	702	702	0	0	0	0	0	0	0	0

<sup>1</sup> Excluding 68 homeless households with a population of 76.

<sup>2</sup> A bathing facility is considered to be shared if it is used by the occupants of more than one housing unit.

Table HDU08 - Housing units occupied by private households<sup>1</sup>, households and population by geographical location and availability of bathing facilities<sup>2</sup> - 2022 Housing Census

Country, Districts, Municipal Wards or Village Council Areas	Total	Availability of bathing facilities								None
		Bathroom inside housing unit				Bathroom outside housing unit				
		with running water		without running water		with running water		without running water		
		Not shared	Shared	Not shared	Shared	Not shared	Shared	Not shared	Shared	
Seizième Mille VCA										
Occupied housing units	807	789	4	8	0	2	0	2	0	2
Households	863	844	4	9	0	2	0	2	0	2
Population	2,826	2,765	13	38	0	3	0	4	0	3
<b>MOKA DISTRICT</b>										
<b>Occupied housing units</b>	<b>23,908</b>	<b>22,972</b>	<b>194</b>	<b>109</b>	<b>19</b>	<b>412</b>	<b>121</b>	<b>36</b>	<b>9</b>	<b>36</b>
<b>Households</b>	<b>25,242</b>	<b>24,239</b>	<b>217</b>	<b>117</b>	<b>21</b>	<b>431</b>	<b>133</b>	<b>36</b>	<b>11</b>	<b>37</b>
<b>Population</b>	<b>82,974</b>	<b>79,846</b>	<b>657</b>	<b>414</b>	<b>56</b>	<b>1,359</b>	<b>409</b>	<b>98</b>	<b>28</b>	<b>107</b>
<i>MOKA DISTRICT - Urban</i>										
Occupied housing units	3,835	3,669	19	24	2	83	31	2	0	5
Households	4,009	3,833	21	25	2	85	36	2	0	5
Population	13,521	12,945	68	101	4	273	114	5	0	11
Town of Port-Louis Ward 2-South (North in P/L & West in B/R)										
Occupied housing units	3,306	3,161	14	23	2	71	28	2	0	5
Households	3,462	3,309	16	24	2	72	32	2	0	5
Population	11,798	11,286	53	99	4	238	102	5	0	11
Town of Vac /Phoenix-Ward 6-East (West in P/W)										
Occupied housing units	529	508	5	1	0	12	3	0	0	0
Households	547	524	5	1	0	13	4	0	0	0
Population	1,723	1,659	15	2	0	35	12	0	0	0
<i>MOKA DISTRICT - Rural</i>										
Occupied housing units	20,073	19,303	175	85	17	329	90	34	9	31
Households	21,233	20,406	196	92	19	346	97	34	11	32
Population	69,453	66,901	589	313	52	1,086	295	93	28	96
Camp Thorel VCA										
Occupied housing units	548	524	6	0	0	16	1	1	0	0
Households	591	566	6	0	0	17	1	1	0	0
Population	2,019	1,944	13	0	0	60	1	1	0	0
Dagotière VCA										
Occupied housing units	2,071	2,038	11	9	0	8	3	0	0	2
Households	2,219	2,184	12	10	0	8	3	0	0	2
Population	7,434	7,326	31	35	0	25	8	0	0	9
Dubreuil VCA-Part (East in Flacq & West in P/W)										
Occupied housing units	719	663	6	1	0	46	1	1	0	1
Households	757	697	6	1	0	50	1	1	0	1
Population	2,388	2,204	21	5	0	152	1	3	0	2
Espérance VCA										
Occupied housing units	517	490	10	1	0	8	3	3	0	2
Households	545	511	15	1	0	10	3	3	0	2
Population	1,877	1,784	51	3	0	26	7	4	0	2
La Laura-Malenga VCA										
Occupied housing units	368	340	8	2	0	15	2	1	0	0
Households	402	372	8	3	0	15	3	1	0	0
Population	1,401	1,310	25	9	0	50	5	2	0	0

<sup>1</sup> Excluding 68 homeless households with a population of 76.

<sup>2</sup> A bathing facility is considered to be shared if it is used by the occupants of more than one housing unit.

Table HDU08 - Housing units occupied by private households<sup>1</sup>, households and population by geographical location and availability of bathing facilities<sup>2</sup> - 2022 Housing Census

Country, Districts, Municipal Wards or Village Council Areas	Total	Availability of bathing facilities								None
		Bathroom inside housing unit				Bathroom outside housing unit				
		with running water		without running water		with running water		without running water		
		Not shared	Shared	Not shared	Shared	Not shared	Shared	Not shared	Shared	
L'Avenir VCA										
Occupied housing units	897	868	4	6	0	15	0	2	2	0
Households	947	915	4	6	0	16	0	2	4	0
Population	3,249	3,128	14	26	0	57	0	10	14	0
Médine Camp de Masque VCA -West (East in Flacq)										
Occupied housing units	389	385	0	3	0	1	0	0	0	0
Households	443	439	0	3	0	1	0	0	0	0
Population	1,472	1,457	0	13	0	2	0	0	0	0
Melrose VCA										
Occupied housing units	635	620	2	0	0	13	0	0	0	0
Households	664	648	2	0	0	14	0	0	0	0
Population	2,299	2,257	6	0	0	36	0	0	0	0
Moka VCA-East (West in P/W)										
Occupied housing units	2,814	2,749	32	7	1	21	1	2	0	1
Households	2,955	2,885	34	10	1	21	1	2	0	1
Population	8,801	8,608	96	26	3	60	3	4	0	1
Montagne Blanche VCA-West (East in Flacq)										
Occupied housing units	2,141	2,086	24	9	1	15	0	3	0	3
Households	2,257	2,196	29	10	1	15	0	3	0	3
Population	7,662	7,462	102	31	11	39	0	10	0	7
Nouvelle Decouverte VCA										
Occupied housing units	535	502	2	2	0	21	8	0	0	0
Households	578	544	2	2	0	22	8	0	0	0
Population	1,938	1,829	8	10	0	77	14	0	0	0
Providence VCA										
Occupied housing units	993	968	2	3	0	17	2	1	0	0
Households	1,060	1,034	2	3	0	18	2	1	0	0
Population	3,548	3,465	6	14	0	52	10	1	0	0
Quartier Militaire VCA										
Occupied housing units	1,758	1,574	29	20	3	64	27	19	6	16
Households	1,883	1,686	29	20	5	70	32	19	6	16
Population	6,397	5,795	88	69	12	221	95	57	13	47
Ripailles VCA										
Occupied housing units	296	284	6	1	0	5	0	0	0	0
Households	313	298	9	1	0	5	0	0	0	0
Population	1,021	971	26	5	0	19	0	0	0	0
St Julien d'Hotman VCA-West (East in Flacq)										
Occupied housing units	29	28	0	1	0	0	0	0	0	0
Households	33	32	0	1	0	0	0	0	0	0
Population	103	99	0	4	0	0	0	0	0	0

<sup>1</sup> Excluding 68 homeless households with a population of 76.

<sup>2</sup> A bathing facility is considered to be shared if it is used by the occupants of more than one housing unit.



Table HDU08 - Housing units occupied by private households<sup>1</sup>, households and population by geographical location and availability of bathing facilities<sup>2</sup> - 2022 Housing Census

Country, Districts, Municipal Wards or Village Council Areas	Total	Availability of bathing facilities								None
		Bathroom inside housing unit				Bathroom outside housing unit				
		with running water		without running water		with running water		without running water		
		Not shared	Shared	Not shared	Shared	Not shared	Shared	Not shared	Shared	
St Pierre VCA										
Occupied housing units	4,720	4,569	28	17	12	49	39	1	1	4
Households	4,924	4,767	31	18	12	49	40	1	1	5
Population	15,710	15,217	79	58	26	170	140	1	1	18
Verdun VCA										
Occupied housing units	643	615	5	3	0	15	3	0	0	2
Households	662	632	7	3	0	15	3	0	0	2
Population	2,134	2,045	23	5	0	40	11	0	0	10
<b>BLACK RIVER DISTRICT</b>										
<b>Occupied housing units</b>	<b>23,167</b>	<b>21,317</b>	<b>279</b>	<b>247</b>	<b>66</b>	<b>713</b>	<b>308</b>	<b>138</b>	<b>32</b>	<b>67</b>
<b>Households</b>	<b>24,688</b>	<b>22,606</b>	<b>354</b>	<b>258</b>	<b>72</b>	<b>785</b>	<b>356</b>	<b>147</b>	<b>39</b>	<b>71</b>
<b>Population</b>	<b>81,708</b>	<b>74,048</b>	<b>1,339</b>	<b>957</b>	<b>228</b>	<b>2,847</b>	<b>1,319</b>	<b>581</b>	<b>175</b>	<b>214</b>
<i>BLACK RIVER DISTRICT - Urban</i>										
<i>Occupied housing units</i>	<i>7,026</i>	<i>6,816</i>	<i>64</i>	<i>14</i>	<i>30</i>	<i>66</i>	<i>18</i>	<i>8</i>	<i>3</i>	<i>7</i>
<i>Households</i>	<i>7,405</i>	<i>7,178</i>	<i>73</i>	<i>14</i>	<i>30</i>	<i>69</i>	<i>20</i>	<i>9</i>	<i>5</i>	<i>7</i>
<i>Population</i>	<i>23,575</i>	<i>22,759</i>	<i>274</i>	<i>44</i>	<i>85</i>	<i>254</i>	<i>75</i>	<i>40</i>	<i>26</i>	<i>18</i>
Town of B-Bassin/R-Hill-Ward 4-West (East in P/W)										
Occupied housing units	65	65	0	0	0	0	0	0	0	0
Households	65	65	0	0	0	0	0	0	0	0
Population	205	205	0	0	0	0	0	0	0	0
Town of Port Louis Ward 1- West (East in P/L)										
Occupied housing units	5,654	5,482	53	9	30	52	16	7	2	3
Households	5,907	5,722	62	9	30	53	17	8	3	3
Population	18,786	18,092	244	26	85	208	64	35	19	13
Town of Port Louis Ward 2-West (East in P/L & South in Moka)										
Occupied housing units	171	171	0	0	0	0	0	0	0	0
Households	176	176	0	0	0	0	0	0	0	0
Population	555	555	0	0	0	0	0	0	0	0
Town of Quatre-Bornes-Ward 4-West (East in P/W)										
Occupied housing units	1,136	1,098	11	5	0	14	2	1	1	4
Households	1,257	1,215	11	5	0	16	3	1	2	4
Population	4,029	3,907	30	18	0	46	11	5	7	5
<i>BLACK RIVER DISTRICT - Rural</i>										
<i>Occupied housing units</i>	<i>16,141</i>	<i>14,501</i>	<i>215</i>	<i>233</i>	<i>36</i>	<i>647</i>	<i>290</i>	<i>130</i>	<i>29</i>	<i>60</i>
<i>Households</i>	<i>17,283</i>	<i>15,428</i>	<i>281</i>	<i>244</i>	<i>42</i>	<i>716</i>	<i>336</i>	<i>138</i>	<i>34</i>	<i>64</i>
<i>Population</i>	<i>58,133</i>	<i>51,289</i>	<i>1,065</i>	<i>913</i>	<i>143</i>	<i>2,593</i>	<i>1,244</i>	<i>541</i>	<i>149</i>	<i>196</i>
Albion VCA										
Occupied housing units	2,351	2,297	8	4	2	17	16	1	0	6
Households	2,416	2,362	8	4	2	17	16	1	0	6
Population	7,627	7,397	38	17	6	85	60	4	0	20
Bambous VCA										
Occupied housing units	4,011	3,682	52	79	5	130	15	30	2	16
Households	4,337	3,952	68	86	5	161	15	30	2	18
Population	15,756	14,315	244	328	23	567	58	152	8	61

<sup>1</sup> Excluding 68 homeless households with a population of 76.

<sup>2</sup> A bathing facility is considered to be shared if it is used by the occupants of more than one housing unit.

Table HDU08 - Housing units occupied by private households<sup>1</sup>, households and population by geographical location and availability of bathing facilities<sup>2</sup> - 2022 Housing Census

Country, Districts, Municipal Wards or Village Council Areas	Total	Availability of bathing facilities								None
		Bathroom inside housing unit				Bathroom outside housing unit				
		with running water		without running water		with running water		without running water		
		Not shared	Shared	Not shared	Shared	Not shared	Shared	Not shared	Shared	
Cascavelle VCA-West (East in P/W)										
Occupied housing units	811	795	8	1	0	3	3	1	0	0
Households	859	840	11	1	0	3	3	1	0	0
Population	3,122	3,047	42	3	0	12	7	11	0	0
Case Noyale VCA										
Occupied housing units	420	266	15	32	1	27	42	18	6	13
Households	471	303	17	33	1	31	44	23	6	13
Population	1,652	1,055	64	113	6	115	156	92	21	30
Chamarel VCA-West (East in Sav)										
Occupied housing units	186	166	0	3	0	14	0	3	0	0
Households	198	178	0	3	0	14	0	3	0	0
Population	742	675	0	9	0	46	0	12	0	0
Flic en Flac VCA										
Occupied housing units	1,437	1,412	8	7	2	6	2	0	0	0
Households	1,473	1,448	8	7	2	6	2	0	0	0
Population	4,046	3,954	27	24	7	26	8	0	0	0
Grande Rivière Noire VCA										
Occupied housing units	957	849	7	2	2	50	30	7	2	8
Households	1,014	896	8	2	2	54	35	7	2	8
Population	3,100	2,668	44	8	7	207	115	18	10	23
Gros Cailloux VCA										
Occupied housing units	1,031	924	10	22	4	40	22	4	2	3
Households	1,132	1,017	11	23	5	41	25	4	3	3
Population	3,952	3,515	49	87	13	146	92	15	24	11
La Gaulette VCA										
Occupied housing units	673	569	12	24	11	18	14	20	3	2
Households	738	628	14	24	11	18	18	20	3	2
Population	2,470	2,070	45	97	38	69	61	71	12	7
Le Morne VCA										
Occupied housing units	389	219	15	16	0	50	39	38	8	4
Households	419	234	22	17	0	51	42	41	8	4
Population	1,455	801	73	64	0	173	161	133	33	17
Petite Rivière VCA										
Occupied housing units	1,234	1,035	28	8	3	123	34	3	0	0
Households	1,318	1,102	33	8	3	133	36	3	0	0
Population	4,639	3,832	134	34	12	487	130	10	0	0
Richelieu VCA-West (East in P/W)										
Occupied housing units	1,416	1,127	44	14	3	158	61	2	1	6
Households	1,597	1,239	69	15	4	173	86	2	1	8
Population	5,632	4,317	255	63	8	619	334	13	5	18
Tamarin VCA										
Occupied housing units	1,225	1,160	8	21	3	11	12	3	5	2
Households	1,311	1,229	12	21	7	14	14	3	9	2
Population	3,940	3,643	50	66	23	41	62	10	36	9

<sup>1</sup> Excluding 68 homeless households with a population of 76.

<sup>2</sup> A bathing facility is considered to be shared if it is used by the occupants of more than one housing unit.

Table HDU08 - Housing units occupied by private households<sup>1</sup>, households and population by geographical location and availability of bathing facilities<sup>2</sup> - 2022 Housing Census

Country, Districts, Municipal Wards or Village Council Areas	Total	Availability of bathing facilities								None
		Bathroom inside housing unit				Bathroom outside housing unit				
		with running water		without running water		with running water		without running water		
		Not shared	Shared	Not shared	Shared	Not shared	Shared	Not shared	Shared	
<b>ISLAND OF RODRIGUES-Wholly Rural</b>										
Occupied housing units	12,932	8,872	76	1,561	51	352	24	1,403	68	525
Households	13,294	9,143	95	1,597	60	359	25	1,416	71	528
Population	45,058	30,960	278	5,678	205	1,242	71	4,809	245	1,570
Region 1										
Occupied housing units	2,280	1,461	5	408	8	20	3	296	8	71
Households	2,337	1,498	9	419	9	20	3	299	8	72
Population	7,797	4,989	25	1,484	27	75	7	987	23	180
Region 2										
Occupied housing units	1,815	1,113	8	298	10	39	1	213	15	118
Households	1,869	1,147	9	307	14	42	1	214	15	120
Population	6,485	3,999	31	1,110	38	138	2	745	45	377
Region 3										
Occupied housing units	2,402	1,728	17	210	7	62	4	237	10	127
Households	2,473	1,783	20	217	9	62	4	241	10	127
Population	8,518	6,223	60	753	34	226	13	786	34	389
Region 4										
Occupied housing units	1,895	1,339	26	186	7	86	2	173	14	62
Households	1,959	1,393	30	190	7	88	2	173	14	62
Population	6,423	4,456	77	665	37	302	2	641	57	186
Region 5										
Occupied housing units	2,383	1,687	5	213	9	89	8	267	9	96
Households	2,461	1,755	6	216	11	91	8	269	9	96
Population	8,288	5,795	21	799	39	317	27	960	32	298
Region 6										
Occupied housing units	2,157	1,544	15	246	10	56	6	217	12	51
Households	2,195	1,567	21	248	10	56	7	220	15	51
Population	7,547	5,498	64	867	30	184	20	690	54	140
<b>ISLAND OF AGALÉGA-Wholly Rural</b>										
Occupied housing units	108	97	11	0	0	0	0	0	0	0
Households	115	102	13	0	0	0	0	0	0	0
Population	374	343	31	0	0	0	0	0	0	0

<sup>1</sup> Excluding 68 homeless households with a population of 76.

<sup>2</sup> A bathing facility is considered to be shared if it is used by the occupants of more than one housing unit.

Table HDU09 - Housing units occupied by private households<sup>1</sup>, households and population by geographical location and availability of kitchen<sup>2</sup> - 2022 Housing Census

Country, Districts, Municipal Wards or Village Council Areas	Total	Availability of Kitchen				None
		With kitchen				
		Inside housing unit		Outside housing unit		
		Not shared	Shared	Not shared	Shared	
<b>REPUBLIC OF MAURITIUS</b>						
Occupied housing units	348,252	341,307	1,313	4,818	350	464
Households	367,870	360,381	1,483	5,129	404	473
Population	1,202,192	1,178,117	4,726	16,953	1,268	1,128
<i>REPUBLIC OF MAURITIUS - Urban</i>						
Occupied housing units	140,640	138,922	554	975	90	99
Households	146,692	144,839	609	1,036	107	101
Population	465,158	459,245	1,934	3,431	307	241
<i>REPUBLIC OF MAURITIUS - Rural</i>						
Occupied housing units	207,612	202,385	759	3,843	260	365
Households	221,178	215,542	874	4,093	297	372
Population	737,034	718,872	2,792	13,522	961	887
<b>ISLAND OF MAURITIUS</b>						
Occupied housing units	335,212	329,272	1,269	4,039	317	315
Households	354,461	347,998	1,429	4,342	368	324
Population	1,156,760	1,135,929	4,547	14,405	1,151	728
<i>ISLAND OF MAURITIUS - Urban</i>						
Occupied housing units	140,640	138,922	554	975	90	99
Households	146,692	144,839	609	1,036	107	101
Population	465,158	459,245	1,934	3,431	307	241
<i>ISLAND OF MAURITIUS - Rural</i>						
Occupied housing units	194,572	190,350	715	3,064	227	216
Households	207,769	203,159	820	3,306	261	223
Population	691,602	676,684	2,613	10,974	844	487
<b>PORT LOUIS DISTRICT-Wholly Urban</b>						
Occupied housing units	29,277	28,415	211	560	57	34
Households	30,946	30,026	238	582	66	34
Population	103,865	100,795	775	2,026	185	84
Town of Port Louis-Ward 1-East (West in B/R)						
Occupied housing units	0	0	0	0	0	0
Households	0	0	0	0	0	0
Population	0	0	0	0	0	0
Town of Port Louis-Ward 2-North (South in Moka & West in B/R)						
Occupied housing units	2,229	2,194	6	25	1	3
Households	2,355	2,319	6	26	1	3
Population	7,682	7,576	19	78	1	8
Town of Port Louis-Ward 3						
Occupied housing units	3,671	3,541	32	83	7	8
Households	3,879	3,743	34	87	7	8
Population	12,357	11,912	119	292	23	11
Town of Port Louis-Ward 4						
Occupied housing units	4,717	4,610	33	64	4	6
Households	5,019	4,897	40	68	8	6
Population	15,686	15,289	116	233	32	16

<sup>1</sup> Excluding 68 homeless households with a population of 76.

<sup>2</sup> A kitchen is considered as being shared if it is used by the occupants of more than one housing unit.

**Table HDU09 - Housing units occupied by private households<sup>1</sup>, households and population by geographical location and availability of kitchen<sup>2</sup> - 2022 Housing Census**

Country, Districts, Municipal Wards or Village Council Areas	Total	Availability of Kitchen				None
		With kitchen				
		Inside housing unit		Outside housing unit		
		Not shared	Shared	Not shared	Shared	
Town of Port Louis-Ward 5						
Occupied housing units	4,743	4,621	39	75	2	6
Households	4,997	4,868	42	79	2	6
Population	17,336	16,931	146	240	3	16
Town of Port Louis-Ward 6						
Occupied housing units	4,206	4,013	72	103	14	4
Households	4,470	4,258	85	108	15	4
Population	15,139	14,437	262	385	40	15
Town of Port Louis-Ward 7						
Occupied housing units	5,006	4,862	16	99	23	6
Households	5,280	5,129	18	101	26	6
Population	18,177	17,645	69	377	69	17
Town of Port Louis-Ward 8						
Occupied housing units	4,705	4,574	13	111	6	1
Households	4,946	4,812	13	113	7	1
Population	17,488	17,005	44	421	17	1
Town of B-Bassin/R-Hill-Ward 6-North (South in P/W)						
Occupied housing units	0	0	0	0	0	0
Households	0	0	0	0	0	0
Population	0	0	0	0	0	0
<b>PAMPLEMOUSSES DISTRICT-Wholly Rural</b>						
<b>Occupied housing units</b>	<b>38,499</b>	<b>37,770</b>	<b>99</b>	<b>559</b>	<b>37</b>	<b>34</b>
<b>Households</b>	<b>40,585</b>	<b>39,803</b>	<b>112</b>	<b>594</b>	<b>41</b>	<b>35</b>
<b>Population</b>	<b>137,105</b>	<b>134,505</b>	<b>357</b>	<b>2,022</b>	<b>149</b>	<b>72</b>
Arsenal VCA						
Occupied housing units	1,000	980	0	20	0	0
Households	1,058	1,037	0	21	0	0
Population	3,613	3,542	0	71	0	0
Baie du Tombeau VCA						
Occupied housing units	3,671	3,631	4	28	7	1
Households	3,866	3,825	4	29	7	1
Population	13,174	13,021	24	105	23	1
Calebasses VCA						
Occupied housing units	1,470	1,442	3	23	0	2
Households	1,575	1,543	5	25	0	2
Population	5,252	5,152	11	82	0	7
Congomah VCA						
Occupied housing units	536	522	2	12	0	0
Households	562	548	2	12	0	0
Population	1,857	1,796	8	53	0	0
Crève Coeur VCA						
Occupied housing units	808	792	3	11	1	1
Households	823	807	3	11	1	1
Population	2,746	2,702	7	33	1	3

<sup>1</sup> Excluding 68 homeless households with a population of 76.

<sup>2</sup> A kitchen is considered as being shared if it is used by the occupants of more than one housing unit.

**Table HDU09 - Housing units occupied by private households<sup>1</sup>, households and population by geographical location and availability of kitchen<sup>2</sup> - 2022 Housing Census**

Country, Districts, Municipal Wards or Village Council Areas	Total	Availability of Kitchen				None
		With kitchen				
		Inside housing unit		Outside housing unit		
		Not shared	Shared	Not shared	Shared	
D'Épinay VCA						
Occupied housing units	1,645	1,618	2	25	0	0
Households	1,821	1,793	2	26	0	0
Population	6,229	6,140	7	82	0	0
Fond du Sac VCA						
Occupied housing units	1,582	1,536	2	38	4	2
Households	1,634	1,586	2	40	4	2
Population	5,398	5,245	4	128	19	2
Grand Baie VCA-West (East in R/R)						
Occupied housing units	625	620	0	5	0	0
Households	653	647	0	6	0	0
Population	1,930	1,908	0	22	0	0
Le Hochet VCA						
Occupied housing units	3,886	3,818	30	30	6	2
Households	4,120	4,041	39	32	6	2
Population	13,923	13,654	139	95	33	2
Long Mountain VCA						
Occupied housing units	1,961	1,941	0	18	0	2
Households	2,021	2,001	0	18	0	2
Population	6,721	6,659	0	58	0	4
Mapou VCA-South (North in R/R)						
Occupied housing units	99	99	0	0	0	0
Households	107	107	0	0	0	0
Population	351	351	0	0	0	0
Morcellement St André VCA						
Occupied housing units	1,597	1,559	10	27	1	0
Households	1,677	1,637	10	29	1	0
Population	5,737	5,603	24	108	2	0
Notre Dame VCA						
Occupied housing units	1,333	1,310	4	14	4	1
Households	1,407	1,382	4	16	4	1
Population	4,735	4,665	10	48	11	1
Pamplemousses VCA						
Occupied housing units	2,721	2,687	2	25	3	4
Households	2,814	2,779	2	26	3	4
Population	9,465	9,347	5	97	9	7
Piton VCA -West (East in R/R)						
Occupied housing units	426	411	3	10	2	0
Households	455	437	3	13	2	0
Population	1,458	1,411	6	34	7	0
Plaine des Papayes VCA						
Occupied housing units	2,172	2,137	0	33	0	2
Households	2,293	2,254	0	36	0	3
Population	7,841	7,705	0	130	0	6

<sup>1</sup> Excluding 68 homeless households with a population of 76.

<sup>2</sup> A kitchen is considered as being shared if it is used by the occupants of more than one housing unit.

**Table HDU09 - Housing units occupied by private households<sup>1</sup>, households and population by geographical location and availability of kitchen<sup>2</sup> - 2022 Housing Census**

Country, Districts, Municipal Wards or Village Council Areas	Total	Availability of Kitchen				None
		With kitchen				
		Inside housing unit		Outside housing unit		
		Not shared	Shared	Not shared	Shared	
Pointe aux Piments VCA						
Occupied housing units	1,964	1,899	0	57	1	7
Households	2,125	2,054	0	63	1	7
Population	7,388	7,129	0	230	10	19
Terre Rouge VCA						
Occupied housing units	3,196	3,112	2	75	4	3
Households	3,427	3,335	2	79	8	3
Population	11,920	11,606	3	277	25	9
Triplet VCA						
Occupied housing units	6,405	6,280	28	86	4	7
Households	6,688	6,558	30	89	4	7
Population	22,646	22,231	100	295	9	11
Trou aux Biches VCA						
Occupied housing units	650	648	2	0	0	0
Households	681	679	2	0	0	0
Population	2,096	2,092	4	0	0	0
Villebague VCA-West (East in R/R & South in Flacq)						
Occupied housing units	752	728	2	22	0	0
Households	778	753	2	23	0	0
Population	2,625	2,546	5	74	0	0
<b>R. DU REMPART DISTRICT-Wholly Rural</b>						
<b>Occupied housing units</b>	<b>30,959</b>	<b>29,965</b>	<b>207</b>	<b>702</b>	<b>38</b>	<b>47</b>
<b>Households</b>	<b>32,921</b>	<b>31,820</b>	<b>249</b>	<b>752</b>	<b>52</b>	<b>48</b>
<b>Population</b>	<b>108,118</b>	<b>104,660</b>	<b>799</b>	<b>2,389</b>	<b>155</b>	<b>115</b>
Amaury VCA-North (South in Flacq District )						
Occupied housing units	757	726	2	28	1	0
Households	782	751	2	28	1	0
Population	2,559	2,465	5	85	4	0
Amitié-Gokhoola VCA-East (West in Pamp)						
Occupied housing units	618	614	0	3	0	1
Households	667	663	0	3	0	1
Population	2,176	2,164	0	11	0	1
Belle Vue Maurel VCA-South (North in Pamp)						
Occupied housing units	1,200	1,184	2	14	0	0
Households	1,250	1,234	2	14	0	0
Population	4,191	4,143	8	40	0	0
Cap Malheureux VCA						
Occupied housing units	1,691	1,656	20	14	0	1
Households	1,813	1,771	24	17	0	1
Population	5,687	5,542	90	54	0	1
Cottage VCA						
Occupied housing units	1,299	1,246	4	46	2	1
Households	1,409	1,349	4	52	2	2
Population	4,698	4,531	10	150	5	2

<sup>1</sup> Excluding 68 homeless households with a population of 76.

<sup>2</sup> A kitchen is considered as being shared if it is used by the occupants of more than one housing unit.

**Table HDU09 - Housing units occupied by private households<sup>1</sup>, households and population by geographical location and availability of kitchen<sup>2</sup> - 2022 Housing Census**

Country, Districts, Municipal Wards or Village Council Areas	Total	Availability of Kitchen				None
		With kitchen				
		Inside housing unit		Outside housing unit		
		Not shared	Shared	Not shared	Shared	
Espérance Trébuchet VCA						
Occupied housing units	632	605	2	22	3	0
Households	660	627	3	23	7	0
Population	2,163	2,054	3	84	22	0
Goodlands VCA						
Occupied housing units	5,697	5,458	75	141	12	11
Households	6,040	5,770	86	159	14	11
Population	20,442	19,547	302	530	40	23
Grand Baie VCA- East (West in Pamp)						
Occupied housing units	2,921	2,904	2	12	1	2
Households	3,093	3,069	6	12	4	2
Population	9,467	9,397	15	41	12	2
Grand Gaube VCA						
Occupied housing units	2,298	2,190	24	71	3	10
Households	2,389	2,269	35	72	3	10
Population	7,942	7,538	116	253	10	25
Mapou VCA-North (South in Pamp)						
Occupied housing units	348	346	0	2	0	0
Households	382	379	0	3	0	0
Population	1,282	1,276	0	6	0	0
Petit Raffray VCA						
Occupied housing units	2,720	2,633	15	69	0	3
Households	2,820	2,729	18	70	0	3
Population	9,653	9,366	49	228	0	10
Piton VCA- East (West in Pamp)						
Occupied housing units	976	955	1	19	0	1
Households	1,003	980	2	20	0	1
Population	3,307	3,251	6	49	0	1
Plaines des Roches VCA-North (South in Flacq)						
Occupied housing units	1,030	979	1	47	0	3
Households	1,095	1,038	1	53	0	3
Population	3,653	3,475	4	168	0	6
Poudre d'Or Hamlet VCA						
Occupied housing units	715	709	0	6	0	0
Households	779	773	0	6	0	0
Population	2,493	2,477	0	16	0	0
Poudre d'Or VCA						
Occupied housing units	1,062	1,008	28	21	2	3
Households	1,153	1,092	33	21	4	3
Population	3,887	3,718	87	69	6	7
Rivière du Rempart VCA						
Occupied housing units	2,881	2,784	11	77	6	3
Households	3,180	3,077	11	82	7	3
Population	10,536	10,212	35	258	18	13

<sup>1</sup> Excluding 68 homeless households with a population of 76.

<sup>2</sup> A kitchen is considered as being shared if it is used by the occupants of more than one housing unit.



**Table HDU09 - Housing units occupied by private households<sup>1</sup>, households and population by geographical location and availability of kitchen<sup>2</sup> - 2022 Housing Census**

Country, Districts, Municipal Wards or Village Council Areas	Total	Availability of Kitchen				None
		With kitchen				
		Inside housing unit		Outside housing unit		
		Not shared	Shared	Not shared	Shared	
Roche Terre VCA						
Occupied housing units	932	903	12	9	5	3
Households	973	940	13	10	7	3
Population	3,174	3,076	38	30	22	8
Roches Noires VCA-North (South in Flacq)						
Occupied housing units	1,900	1,802	0	94	3	1
Households	2,059	1,955	0	100	3	1
Population	6,286	5,970	0	299	16	1
The Vale VCA						
Occupied housing units	1,244	1,225	8	7	0	4
Households	1,335	1,315	9	7	0	4
Population	4,404	4,340	31	18	0	15
Villebague VCA-East (West in Pamp & South in Flacq)						
Occupied housing units	38	38	0	0	0	0
Households	39	39	0	0	0	0
Population	118	118	0	0	0	0
<b>FLACQ DISTRICT-Wholly Rural</b>						
<b>Occupied housing units</b>	<b>37,106</b>	<b>36,130</b>	<b>132</b>	<b>751</b>	<b>47</b>	<b>46</b>
<b>Households</b>	<b>40,101</b>	<b>39,046</b>	<b>148</b>	<b>810</b>	<b>49</b>	<b>48</b>
<b>Population</b>	<b>136,867</b>	<b>133,422</b>	<b>465</b>	<b>2,743</b>	<b>129</b>	<b>108</b>
Amaury VCA-South (North in R/R)						
Occupied housing units	147	145	0	2	0	0
Households	148	146	0	2	0	0
Population	516	512	0	4	0	0
Bel Air Riv. Sèche VCA						
Occupied housing units	4,712	4,614	23	65	6	4
Households	5,265	5,156	27	70	6	6
Population	17,802	17,468	75	226	18	15
Bon Accueil VCA						
Occupied housing units	1,599	1,575	0	23	1	0
Households	1,735	1,711	0	23	1	0
Population	6,187	6,100	0	86	1	0
Bramsthan VCA						
Occupied housing units	1,195	1,161	4	27	3	0
Households	1,249	1,214	4	28	3	0
Population	4,227	4,114	12	91	10	0
Brisée Verdrière VCA-South (North in R/R)						
Occupied housing units	2,031	1,970	4	49	4	4
Households	2,198	2,131	4	55	4	4
Population	7,700	7,517	10	159	8	6
Camp de Masque Pavé VCA						
Occupied housing units	1,095	1,051	4	38	0	2
Households	1,135	1,088	4	41	0	2
Population	3,959	3,816	9	132	0	2

<sup>1</sup> Excluding 68 homeless households with a population of 76.

<sup>2</sup> A kitchen is considered as being shared if it is used by the occupants of more than one housing unit.

**Table HDU09 - Housing units occupied by private households<sup>1</sup>, households and population by geographical location and availability of kitchen<sup>2</sup> - 2022 Housing Census**

Country, Districts, Municipal Wards or Village Council Areas	Total	Availability of Kitchen				None
		With kitchen				
		Inside housing unit		Outside housing unit		
		Not shared	Shared	Not shared	Shared	
<b>Camp de Masque VCA</b>						
Occupied housing units	869	856	2	10	0	1
Households	938	922	2	13	0	1
Population	3,119	3,061	6	47	0	5
<b>Camp Ithier VCA</b>						
Occupied housing units	1,318	1,264	8	42	3	1
Households	1,348	1,293	8	43	3	1
Population	4,781	4,575	30	169	4	3
<b>Centre de Flacq VCA</b>						
Occupied housing units	4,245	4,200	6	30	3	6
Households	4,789	4,743	6	31	3	6
Population	15,797	15,635	24	111	12	15
<b>Clémencia VCA</b>						
Occupied housing units	491	467	0	19	4	1
Households	507	480	0	21	5	1
Population	1,853	1,768	0	73	11	1
<b>Écroignard VCA</b>						
Occupied housing units	669	658	1	8	2	0
Households	736	724	1	9	2	0
Population	2,479	2,443	3	26	7	0
<b>Grand River South East VCA</b>						
Occupied housing units	539	525	10	1	0	3
Households	609	595	10	1	0	3
Population	2,087	2,041	33	5	0	8
<b>Grande Retraite VCA</b>						
Occupied housing units	702	680	5	15	2	0
Households	749	725	7	15	2	0
Population	2,566	2,497	17	48	4	0
<b>Lalmatie VCA-East (West Moka)</b>						
Occupied housing units	2,777	2,693	4	72	2	6
Households	2,965	2,876	4	76	3	6
Population	10,253	9,970	11	255	8	9
<b>Laventure VCA</b>						
Occupied housing units	930	899	4	25	1	1
Households	974	940	5	27	1	1
Population	3,271	3,164	17	88	1	1
<b>Mare la Chaix VCA</b>						
Occupied housing units	536	516	6	14	0	0
Households	561	539	6	16	0	0
Population	1,856	1,789	23	44	0	0
<b>Médine Camp de Masque VCA-East (West in Moka)</b>						
Occupied housing units	1,577	1,561	0	11	2	3
Households	1,655	1,638	0	12	2	3
Population	5,655	5,606	0	34	6	9

<sup>1</sup> Excluding 68 homeless households with a population of 76.

<sup>2</sup> A kitchen is considered as being shared if it is used by the occupants of more than one housing unit.

**Table HDU09 - Housing units occupied by private households<sup>1</sup>, households and population by geographical location and availability of kitchen<sup>2</sup> - 2022 Housing Census**

Country, Districts, Municipal Wards or Village Council Areas	Total	Availability of Kitchen				None
		With kitchen				
		Inside housing unit		Outside housing unit		
		Not shared	Shared	Not shared	Shared	
Montagne Blanche VCA-East (West in Moka)						
Occupied housing units	296	289	0	7	0	0
Households	304	297	0	7	0	0
Population	989	950	0	39	0	0
Olivia VCA						
Occupied housing units	977	943	10	24	0	0
Households	1,067	1,027	12	28	0	0
Population	3,730	3,585	36	109	0	0
Plaines des Roches VCA -South (North in R/R)						
Occupied housing units	73	60	0	13	0	0
Households	82	66	0	16	0	0
Population	242	200	0	42	0	0
Poste de Flacq VCA						
Occupied housing units	2,215	2,130	8	72	3	2
Households	2,377	2,286	8	78	3	2
Population	8,276	7,943	23	296	5	9
Quatre Cocos VCA						
Occupied housing units	1,726	1,638	14	68	4	2
Households	1,855	1,760	16	73	4	2
Population	6,297	5,976	54	249	16	2
Quatre Soeurs VCA						
Occupied housing units	785	736	4	41	3	1
Households	924	869	7	44	3	1
Population	3,113	2,933	27	141	11	1
Queen Victoria VCA						
Occupied housing units	771	760	2	8	0	1
Households	853	842	2	8	0	1
Population	2,845	2,799	5	35	0	6
Sébastopol VCA						
Occupied housing units	1,517	1,480	8	26	0	3
Households	1,622	1,581	10	28	0	3
Population	5,758	5,629	38	88	0	3
St Julien d'Hotman VCA-East (West in Moka)						
Occupied housing units	1,061	1,054	0	7	0	0
Households	1,120	1,113	0	7	0	0
Population	3,631	3,602	0	29	0	0
St Julien VCA-East (West in Moka)						
Occupied housing units	649	642	3	4	0	0
Households	685	678	3	4	0	0
Population	2,354	2,334	6	14	0	0
Trou d'Eau Douce VCA						
Occupied housing units	1,604	1,563	2	30	4	5
Households	1,651	1,606	2	34	4	5
Population	5,524	5,395	6	103	7	13

<sup>1</sup> Excluding 68 homeless households with a population of 76.

<sup>2</sup> A kitchen is considered as being shared if it is used by the occupants of more than one housing unit.

**Table HDU09 - Housing units occupied by private households<sup>1</sup>, households and population by geographical location and availability of kitchen<sup>2</sup> - 2022 Housing Census**

Country, Districts, Municipal Wards or Village Council Areas	Total	Availability of Kitchen				None
		With kitchen				
		Inside housing unit		Outside housing unit		
		Not shared	Shared	Not shared	Shared	
<b>GRAND PORT DISTRICT-Wholly Rural</b>						
Occupied housing units	30,930	30,407	82	380	34	27
Households	33,471	32,909	90	410	35	27
Population	109,780	108,057	269	1,299	103	52
Bambous Virieux VCA						
Occupied housing units	388	368	1	16	1	2
Households	445	422	1	19	1	2
Population	1,478	1,405	4	61	1	7
Bananes VCA						
Occupied housing units	202	198	0	4	0	0
Households	219	214	0	5	0	0
Population	726	714	0	12	0	0
Beau Vallon VCA						
Occupied housing units	1,924	1,881	5	31	6	1
Households	2,007	1,957	7	36	6	1
Population	6,444	6,277	20	121	25	1
Bois des Amourettes VCA						
Occupied housing units	523	503	0	18	1	1
Households	567	545	0	20	1	1
Population	1,937	1,844	0	89	3	1
Camp Carol VCA						
Occupied housing units	585	569	5	10	0	1
Households	661	642	6	12	0	1
Population	2,308	2,246	23	38	0	1
Cluny VCA						
Occupied housing units	395	392	0	2	1	0
Households	448	444	0	3	1	0
Population	1,507	1,500	0	6	1	0
Grand Bel Air VCA						
Occupied housing units	486	485	0	0	0	1
Households	521	520	0	0	0	1
Population	1,843	1,841	0	0	0	2
Grand Sable VCA						
Occupied housing units	544	517	4	15	2	6
Households	590	562	4	16	2	6
Population	1,989	1,921	8	48	5	7
L'Escalier VCA-East (West in Sav)						
Occupied housing units	2,177	2,137	10	25	2	3
Households	2,376	2,335	11	25	2	3
Population	7,536	7,409	31	86	5	5
Mahébourg VCA						
Occupied housing units	3,957	3,893	2	49	9	4
Households	4,288	4,221	2	52	9	4
Population	13,354	13,180	4	133	29	8

<sup>1</sup> Excluding 68 homeless households with a population of 76.

<sup>2</sup> A kitchen is considered as being shared if it is used by the occupants of more than one housing unit.

**Table HDU09 - Housing units occupied by private households<sup>1</sup>, households and population by geographical location and availability of kitchen<sup>2</sup> - 2022 Housing Census**

Country, Districts, Municipal Wards or Village Council Areas	Total	Availability of Kitchen					
		With kitchen				None	
		Inside housing unit		Outside housing unit			
		Not shared	Shared	Not shared	Shared		
<b>Mare d'Albert VCA</b>							
Occupied housing units	1,517	1,506	4	7	0	0	
Households	1,579	1,568	4	7	0	0	
Population	5,182	5,146	16	20	0	0	
<b>Mare Tabac VCA</b>							
Occupied housing units	883	872	6	4	0	1	
Households	949	938	6	4	0	1	
Population	3,140	3,111	15	13	0	1	
<b>New Grove VCA</b>							
Occupied housing units	3,007	2,980	4	18	4	1	
Households	3,275	3,246	5	19	4	1	
Population	10,901	10,797	23	69	9	3	
<b>Nouvelle France VCA</b>							
Occupied housing units	2,032	2,008	9	15	0	0	
Households	2,192	2,168	9	15	0	0	
Population	7,181	7,109	26	46	0	0	
<b>Old Grand Port VCA</b>							
Occupied housing units	803	789	2	12	0	0	
Households	861	847	2	12	0	0	
Population	2,791	2,746	7	38	0	0	
<b>Petit Bel Air VCA</b>							
Occupied housing units	470	466	0	4	0	0	
Households	471	467	0	4	0	0	
Population	1,648	1,630	0	18	0	0	
<b>Plaine Magnien VCA</b>							
Occupied housing units	2,797	2,748	14	29	4	2	
Households	3,009	2,958	14	31	4	2	
Population	9,914	9,761	36	100	9	8	
<b>Rivière des Créoles VCA</b>							
Occupied housing units	891	864	4	23	0	0	
Households	931	900	4	27	0	0	
Population	3,128	3,026	10	92	0	0	
<b>Riv. du Poste VCA-East (West in Sav)</b>							
Occupied housing units	358	341	0	15	1	1	
Households	371	354	0	15	1	1	
Population	1,234	1,189	0	38	3	4	
<b>Rose Belle VCA</b>							
Occupied housing units	3,182	3,156	2	23	0	1	
Households	3,534	3,501	5	27	0	1	
Population	11,726	11,631	15	79	0	1	
<b>St Hubert VCA</b>							
Occupied housing units	847	809	6	31	0	1	
Households	908	870	6	31	0	1	
Population	3,084	2,967	20	96	0	1	

<sup>1</sup> Excluding 68 homeless households with a population of 76.

<sup>2</sup> A kitchen is considered as being shared if it is used by the occupants of more than one housing unit.

**Table HDU09 - Housing units occupied by private households<sup>1</sup>, households and population by geographical location and availability of kitchen<sup>2</sup> - 2022 Housing Census**

Country, Districts, Municipal Wards or Village Council Areas	Total	Availability of Kitchen				None
		With kitchen				
		Inside housing unit		Outside housing unit		
		Not shared	Shared	Not shared	Shared	
<b>Trois Boutiques VCA</b>						
Occupied housing units	1,474	1,444	4	23	3	0
Households	1,595	1,564	4	23	4	0
Population	5,286	5,188	11	74	13	0
<b>Union Park VCA</b>						
Occupied housing units	1,488	1,481	0	6	0	1
Households	1,674	1,666	0	7	0	1
Population	5,443	5,419	0	22	0	2
<b>SAVANNE DISTRICT-Wholly Rural</b>						
<b>Occupied housing units</b>	<b>19,101</b>	<b>18,792</b>	<b>51</b>	<b>211</b>	<b>24</b>	<b>23</b>
<b>Households</b>	<b>20,304</b>	<b>19,979</b>	<b>53</b>	<b>222</b>	<b>25</b>	<b>25</b>
<b>Population</b>	<b>66,029</b>	<b>65,027</b>	<b>151</b>	<b>719</b>	<b>92</b>	<b>40</b>
<b>Baie du Cap VCA</b>						
Occupied housing units	684	651	4	28	0	1
Households	723	687	5	30	0	1
Population	2,397	2,281	13	102	0	1
<b>Bel Ombre VCA</b>						
Occupied housing units	673	660	7	6	0	0
Households	715	699	10	6	0	0
Population	2,535	2,481	37	17	0	0
<b>Bénarès VCA</b>						
Occupied housing units	564	532	15	13	1	3
Households	624	586	20	13	2	3
Population	2,001	1,877	58	56	7	3
<b>Bois Chéri VCA</b>						
Occupied housing units	994	938	46	4	0	6
Households	1,034	965	59	4	0	6
Population	3,414	3,211	181	12	0	10
<b>Britannia VCA</b>						
Occupied housing units	440	436	1	3	0	0
Households	442	438	1	3	0	0
Population	1,505	1,492	4	9	0	0
<b>Camp Diable VCA</b>						
Occupied housing units	1,304	1,280	13	11	0	0
Households	1,414	1,389	13	12	0	0
Population	4,874	4,779	48	47	0	0
<b>Chamouny VCA</b>						
Occupied housing units	1,341	1,286	29	24	0	2
Households	1,418	1,358	33	25	0	2
Population	4,529	4,355	93	76	0	5
<b>Chemin Grenier VCA</b>						
Occupied housing units	3,372	3,290	32	33	16	1
Households	3,497	3,408	37	35	16	1
Population	11,226	10,917	128	116	64	1

<sup>1</sup> Excluding 68 homeless households with a population of 76.

<sup>2</sup> A kitchen is considered as being shared if it is used by the occupants of more than one housing unit.

**Table HDU09 - Housing units occupied by private households<sup>1</sup>, households and population by geographical location and availability of kitchen<sup>2</sup> - 2022 Housing Census**

Country, Districts, Municipal Wards or Village Council Areas	Total	Availability of Kitchen					
		With kitchen				None	
		Inside housing unit		Outside housing unit			
		Not shared	Shared	Not shared	Shared		
<b>Grand Bois VCA</b>							
Occupied housing units	1,268	1,242	12	12	0	2	
Households	1,414	1,387	12	13	0	2	
Population	4,579	4,506	30	39	0	4	
<b>La Flora VCA</b>							
Occupied housing units	823	802	9	11	0	1	
Households	907	883	10	13	0	1	
Population	2,918	2,853	30	34	0	1	
<b>L'Escalier VCA-West (East in G/P)</b>							
Occupied housing units	3	3	0	0	0	0	
Households	3	3	0	0	0	0	
Population	12	12	0	0	0	0	
<b>Rivière des Anguilles VCA</b>							
Occupied housing units	1,304	1,260	34	7	2	1	
Households	1,379	1,327	40	8	2	2	
Population	4,419	4,270	116	23	4	6	
<b>Riv. du Poste VCA-West (East in G/P)</b>							
Occupied housing units	244	240	1	3	0	0	
Households	248	244	1	3	0	0	
Population	798	789	1	8	0	0	
<b>Saint Aubin VCA</b>							
Occupied housing units	316	315	1	0	0	0	
Households	362	361	1	0	0	0	
Population	1,309	1,307	2	0	0	0	
<b>Souillac VCA</b>							
Occupied housing units	1,500	1,466	27	6	0	1	
Households	1,551	1,514	30	6	0	1	
Population	4,975	4,859	101	14	0	1	
<b>Surinam VCA</b>							
Occupied housing units	2,883	2,788	40	46	5	4	
Households	3,100	2,990	53	47	5	5	
Population	9,982	9,633	170	155	17	7	
<b>Tyack VCA</b>							
Occupied housing units	1,388	1,370	13	4	0	1	
Households	1,473	1,455	13	4	0	1	
Population	4,556	4,499	45	11	0	1	
<b>PLAINE WILHEMS DISTRICT</b>							
<b>Occupied housing units</b>	<b>102,265</b>	<b>101,517</b>	<b>320</b>	<b>342</b>	<b>28</b>	<b>58</b>	
<b>Households</b>	<b>106,203</b>	<b>105,388</b>	<b>346</b>	<b>374</b>	<b>35</b>	<b>60</b>	
<b>Population</b>	<b>330,314</b>	<b>327,844</b>	<b>1,092</b>	<b>1,126</b>	<b>102</b>	<b>150</b>	
<i>PLAINES WILHEMS DISTRICT - Urban</i>							
<i>Occupied housing units</i>	<i>100,502</i>	<i>99,759</i>	<i>320</i>	<i>338</i>	<i>28</i>	<i>57</i>	
<i>Households</i>	<i>104,332</i>	<i>103,524</i>	<i>346</i>	<i>368</i>	<i>35</i>	<i>59</i>	
<i>Population</i>	<i>324,197</i>	<i>321,750</i>	<i>1,092</i>	<i>1,105</i>	<i>102</i>	<i>148</i>	

<sup>1</sup> Excluding 68 homeless households with a population of 76.

<sup>2</sup> A kitchen is considered as being shared if it is used by the occupants of more than one housing unit.

**Table HDU09 - Housing units occupied by private households<sup>1</sup>, households and population by geographical location and availability of kitchen<sup>2</sup> - 2022 Housing Census**

Country, Districts, Municipal Wards or Village Council Areas	Total	Availability of Kitchen				None
		With kitchen				
		Inside housing unit		Outside housing unit		
		Not shared	Shared	Not shared	Shared	
<i>Town of B-Bassin/R-Hill</i>						
<i>Occupied housing units</i>	26,922	26,693	105	102	14	8
<i>Households</i>	28,039	27,787	111	112	19	10
<i>Population</i>	87,404	86,603	356	361	53	31
<i>Town of B-Bassin/R-Hill-Ward 1</i>						
Occupied housing units	4,303	4,274	10	16	1	2
Households	4,482	4,451	11	17	1	2
Population	14,620	14,524	39	51	1	5
<i>Town of B-Bassin/R-Hill-Ward 2</i>						
Occupied housing units	4,980	4,945	27	8	0	0
Households	5,154	5,113	30	11	0	0
Population	16,821	16,684	92	45	0	0
<i>Town of B-Bassin/R-Hill-Ward 3</i>						
Occupied housing units	3,697	3,639	34	19	5	0
Households	3,803	3,743	34	20	6	0
Population	11,295	11,090	126	67	12	0
<i>Town of B-Bassin/R-Hill-Ward 4 -East (West in B/R)</i>						
Occupied housing units	3,710	3,674	17	16	1	2
Households	3,984	3,944	19	17	1	3
Population	12,810	12,675	57	61	4	13
<i>Town of B-Bassin/R-Hill-Ward 5</i>						
Occupied housing units	4,541	4,520	6	10	4	1
Households	4,719	4,695	6	10	6	2
Population	13,297	13,236	16	26	14	5
<i>Town of B-Bassin/R-Hill-Ward 6-South (North in P/L)</i>						
Occupied housing units	5,691	5,641	11	33	3	3
Households	5,897	5,841	11	37	5	3
Population	18,561	18,394	26	111	22	8
<i>Town of Curepipe</i>						
<i>Occupied housing units</i>	21,666	21,496	88	52	5	25
<i>Households</i>	22,554	22,371	96	57	5	25
<i>Population</i>	68,704	68,153	297	177	15	62
<i>Town of Curepipe-Ward 1</i>						
Occupied housing units	4,282	4,229	28	19	2	4
Households	4,452	4,390	36	20	2	4
Population	13,831	13,630	115	68	9	9
<i>Town of Curepipe-Ward 2</i>						
Occupied housing units	4,174	4,133	21	11	1	8
Households	4,324	4,282	21	12	1	8
Population	13,064	12,937	72	34	1	20
<i>Town of Curepipe-Ward 3-West (East in Moka)</i>						
Occupied housing units	4,516	4,482	16	8	1	9
Households	4,726	4,690	16	10	1	9
Population	14,613	14,504	47	34	2	26

<sup>1</sup> Excluding 68 homeless households with a population of 76.

<sup>2</sup> A kitchen is considered as being shared if it is used by the occupants of more than one housing unit.



**Table HDU09 - Housing units occupied by private households<sup>1</sup>, households and population by geographical location and availability of kitchen<sup>2</sup> - 2022 Housing Census**

Country, Districts, Municipal Wards or Village Council Areas	Total	Availability of Kitchen				None
		With kitchen				
		Inside housing unit		Outside housing unit		
		Not shared	Shared	Not shared	Shared	
Town of Curepipe-Ward 4-(East in Moka)						
Occupied housing units	4,435	4,415	10	8	0	2
Households	4,631	4,610	10	9	0	2
Population	13,751	13,686	36	27	0	2
Town of Curepipe-Ward 5						
Occupied housing units	4,259	4,237	13	6	1	2
Households	4,421	4,399	13	6	1	2
Population	13,445	13,396	27	14	3	5
<i>Town of Q-Bornes</i>						
<i>Occupied housing units</i>	<i>20,682</i>	<i>20,534</i>	<i>48</i>	<i>80</i>	<i>6</i>	<i>14</i>
<i>Households</i>	<i>21,406</i>	<i>21,242</i>	<i>54</i>	<i>88</i>	<i>8</i>	<i>14</i>
<i>Population</i>	<i>65,367</i>	<i>64,877</i>	<i>169</i>	<i>263</i>	<i>23</i>	<i>35</i>
Town of Q-Bornes-Ward 1						
Occupied housing units	3,816	3,794	4	16	0	2
Households	3,915	3,892	4	17	0	2
Population	11,580	11,513	11	49	0	7
Town of Q-Bornes-Ward 2						
Occupied housing units	5,384	5,356	12	12	0	4
Households	5,501	5,471	13	13	0	4
Population	15,341	15,253	34	49	0	5
Town of Q-Bornes-Ward 3						
Occupied housing units	3,616	3,589	17	8	0	2
Households	3,783	3,751	22	8	0	2
Population	11,264	11,171	61	25	0	7
Town of Q-Bornes-Ward 4-East (West in B/R)						
Occupied housing units	3,018	2,996	7	10	3	2
Households	3,136	3,113	7	11	3	2
Population	10,098	10,026	24	34	11	3
Town of Q-Bornes Ward 5						
Occupied housing units	4,848	4,799	8	34	3	4
Households	5,071	5,015	8	39	5	4
Population	17,084	16,914	39	106	12	13
<i>Town of Vac/Phoenix</i>						
<i>Occupied housing units</i>	<i>31,232</i>	<i>31,036</i>	<i>79</i>	<i>104</i>	<i>3</i>	<i>10</i>
<i>Households</i>	<i>32,333</i>	<i>32,124</i>	<i>85</i>	<i>111</i>	<i>3</i>	<i>10</i>
<i>Population</i>	<i>102,722</i>	<i>102,117</i>	<i>270</i>	<i>304</i>	<i>11</i>	<i>20</i>
Town of Vac/Phoenix-Ward 1						
Occupied housing units	5,462	5,426	23	11	0	2
Households	5,621	5,583	25	11	0	2
Population	18,568	18,436	87	40	0	5
Town of Vac/Phoenix-Ward 2						
Occupied housing units	5,746	5,707	12	23	1	3
Households	5,937	5,898	12	23	1	3
Population	18,238	18,135	31	61	3	8

<sup>1</sup> Excluding 68 homeless households with a population of 76.

<sup>2</sup> A kitchen is considered as being shared if it is used by the occupants of more than one housing unit.

**Table HDU09 - Housing units occupied by private households<sup>1</sup>, households and population by geographical location and availability of kitchen<sup>2</sup> - 2022 Housing Census**

Country, Districts, Municipal Wards or Village Council Areas	Total	Availability of Kitchen				None
		With kitchen				
		Inside housing unit		Outside housing unit		
		Not shared	Shared	Not shared	Shared	
Town of Vac/Phoenix-Ward 3						
Occupied housing units	5,330	5,310	5	11	1	3
Households	5,513	5,491	6	12	1	3
Population	17,451	17,389	23	31	4	4
Town of Vac/Phoenix-Ward 4						
Occupied housing units	4,562	4,531	18	13	0	0
Households	4,697	4,666	18	13	0	0
Population	14,257	14,157	63	37	0	0
Town of Vac/Phoenix-Ward 5						
Occupied housing units	4,054	4,036	3	12	1	2
Households	4,245	4,227	3	12	1	2
Population	13,415	13,371	8	29	4	3
Town of Vac/Phoenix-Ward 6-West (East in Moka)						
Occupied housing units	6,078	6,026	18	34	0	0
Households	6,320	6,259	21	40	0	0
Population	20,793	20,629	58	106	0	0
<i>PLAINES WILHEMS DISTRICT - Rural</i>						
<i>Occupied housing units</i>	<i>1,763</i>	<i>1,758</i>	<i>0</i>	<i>4</i>	<i>0</i>	<i>1</i>
<i>Households</i>	<i>1,871</i>	<i>1,864</i>	<i>0</i>	<i>6</i>	<i>0</i>	<i>1</i>
<i>Population</i>	<i>6,117</i>	<i>6,094</i>	<i>0</i>	<i>21</i>	<i>0</i>	<i>2</i>
Midlands VCA						
Occupied housing units	701	698	0	2	0	1
Households	753	749	0	3	0	1
Population	2,589	2,575	0	12	0	2
Moka VCA-West (East in Moka)						
Occupied housing units	255	255	0	0	0	0
Households	255	255	0	0	0	0
Population	702	702	0	0	0	0
Seizième Mille VCA						
Occupied housing units	807	805	0	2	0	0
Households	863	860	0	3	0	0
Population	2,826	2,817	0	9	0	0
<b>MOKA DISTRICT</b>						
<b>Occupied housing units</b>	<b>23,908</b>	<b>23,608</b>	<b>75</b>	<b>188</b>	<b>19</b>	<b>18</b>
<b>Households</b>	<b>25,242</b>	<b>24,918</b>	<b>85</b>	<b>200</b>	<b>21</b>	<b>18</b>
<b>Population</b>	<b>82,974</b>	<b>81,987</b>	<b>274</b>	<b>624</b>	<b>57</b>	<b>32</b>
<i>MOKA DISTRICT - Urban</i>						
<i>Occupied housing units</i>	<i>3,835</i>	<i>3,792</i>	<i>4</i>	<i>33</i>	<i>3</i>	<i>3</i>
<i>Households</i>	<i>4,009</i>	<i>3,964</i>	<i>6</i>	<i>33</i>	<i>3</i>	<i>3</i>
<i>Population</i>	<i>13,521</i>	<i>13,385</i>	<i>10</i>	<i>113</i>	<i>10</i>	<i>3</i>
Town of Port-Louis Ward 2-South (North in P/L & West in B/R)						
Occupied housing units	3,306	3,269	4	27	3	3
Households	3,462	3,423	6	27	3	3
Population	11,798	11,685	10	90	10	3

<sup>1</sup> Excluding 68 homeless households with a population of 76.

<sup>2</sup> A kitchen is considered as being shared if it is used by the occupants of more than one housing unit.

**Table HDU09 - Housing units occupied by private households<sup>1</sup>, households and population by geographical location and availability of kitchen<sup>2</sup> - 2022 Housing Census**

Country, Districts, Municipal Wards or Village Council Areas	Total	Availability of Kitchen				None
		With kitchen				
		Inside housing unit		Outside housing unit		
		Not shared	Shared	Not shared	Shared	
Town of Vac /Phoenix-Ward 6-East (West in P/W)						
Occupied housing units	529	523	0	6	0	0
Households	547	541	0	6	0	0
Population	1,723	1,700	0	23	0	0
<i>MOKA DISTRICT - Rural</i>						
Occupied housing units	20,073	19,816	71	155	16	15
Households	21,233	20,954	79	167	18	15
Population	69,453	68,602	264	511	47	29
Camp Thorel VCA						
Occupied housing units	548	541	4	3	0	0
Households	591	584	4	3	0	0
Population	2,019	2,001	10	8	0	0
Dagotière VCA						
Occupied housing units	2,071	2,059	2	10	0	0
Households	2,219	2,207	2	10	0	0
Population	7,434	7,397	3	34	0	0
Dubreuil VCA-Part (East in Flacq & West in P/W)						
Occupied housing units	719	704	2	12	1	0
Households	757	739	2	15	1	0
Population	2,388	2,338	8	41	1	0
Espérance VCA						
Occupied housing units	517	514	0	3	0	0
Households	545	542	0	3	0	0
Population	1,877	1,871	0	6	0	0
La Laura-Malenga VCA						
Occupied housing units	368	356	0	12	0	0
Households	402	390	0	12	0	0
Population	1,401	1,363	0	38	0	0
L'Avenir VCA						
Occupied housing units	897	890	0	7	0	0
Households	947	938	0	9	0	0
Population	3,249	3,217	0	32	0	0
Médine Camp de Masque VCA -West (East in Flacq)						
Occupied housing units	389	389	0	0	0	0
Households	443	443	0	0	0	0
Population	1,472	1,472	0	0	0	0
Melrose VCA						
Occupied housing units	635	631	0	4	0	0
Households	664	660	0	4	0	0
Population	2,299	2,283	0	16	0	0
Moka VCA-East (West in P/W)						
Occupied housing units	2,814	2,787	6	18	0	3
Households	2,955	2,924	8	20	0	3
Population	8,801	8,722	22	53	0	4

<sup>1</sup> Excluding 68 homeless households with a population of 76.

<sup>2</sup> A kitchen is considered as being shared if it is used by the occupants of more than one housing unit.

**Table HDU09 - Housing units occupied by private households<sup>1</sup>, households and population by geographical location and availability of kitchen<sup>2</sup> - 2022 Housing Census**

Country, Districts, Municipal Wards or Village Council Areas	Total	Availability of Kitchen				None
		With kitchen				
		Inside housing unit		Outside housing unit		
		Not shared	Shared	Not shared	Shared	
Montagne Blanche VCA-West (East in Flacq)						
Occupied housing units	2,141	2,104	23	12	0	2
Households	2,257	2,217	25	13	0	2
Population	7,662	7,503	104	49	0	6
Nouvelle Decouverte VCA						
Occupied housing units	535	527	2	4	2	0
Households	578	570	2	4	2	0
Population	1,938	1,916	6	14	2	0
Providence VCA						
Occupied housing units	993	985	0	8	0	0
Households	1,060	1,052	0	8	0	0
Population	3,548	3,530	0	18	0	0
Quartier Militaire VCA						
Occupied housing units	1,758	1,708	13	34	1	2
Households	1,883	1,827	13	38	3	2
Population	6,397	6,226	40	118	7	6
Ripailles VCA						
Occupied housing units	296	289	5	2	0	0
Households	313	305	6	2	0	0
Population	1,021	989	23	9	0	0
St Julien d'Hotman VCA-West (East in Flacq)						
Occupied housing units	29	29	0	0	0	0
Households	33	33	0	0	0	0
Population	103	103	0	0	0	0
St Pierre VCA						
Occupied housing units	4,720	4,667	14	20	12	7
Households	4,924	4,868	17	20	12	7
Population	15,710	15,553	48	63	37	9
Verdun VCA						
Occupied housing units	643	636	0	6	0	1
Households	662	655	0	6	0	1
Population	2,134	2,118	0	12	0	4
<b>BLACK RIVER DISTRICT</b>						
<b>Occupied housing units</b>	<b>23,167</b>	<b>22,668</b>	<b>92</b>	<b>346</b>	<b>33</b>	<b>28</b>
<b>Households</b>	<b>24,688</b>	<b>24,109</b>	<b>108</b>	<b>398</b>	<b>44</b>	<b>29</b>
<b>Population</b>	<b>81,708</b>	<b>79,632</b>	<b>365</b>	<b>1,457</b>	<b>179</b>	<b>75</b>
<i>BLACK RIVER DISTRICT - Urban</i>						
<i>Occupied housing units</i>	<i>7,026</i>	<i>6,956</i>	<i>19</i>	<i>44</i>	<i>2</i>	<i>5</i>
<i>Households</i>	<i>7,405</i>	<i>7,325</i>	<i>19</i>	<i>53</i>	<i>3</i>	<i>5</i>
<i>Population</i>	<i>23,575</i>	<i>23,315</i>	<i>57</i>	<i>187</i>	<i>10</i>	<i>6</i>
Town of B-Bassin/R-Hill-Ward 4-West (East in P/W)						
Occupied housing units	65	65	0	0	0	0
Households	65	65	0	0	0	0
Population	205	205	0	0	0	0

<sup>1</sup> Excluding 68 homeless households with a population of 76.

<sup>2</sup> A kitchen is considered as being shared if it is used by the occupants of more than one housing unit.

**Table HDU09 - Housing units occupied by private households<sup>1</sup>, households and population by geographical location and availability of kitchen<sup>2</sup> - 2022 Housing Census**

Country, Districts, Municipal Wards or Village Council Areas	Total	Availability of Kitchen				None
		With kitchen				
		Inside housing unit		Outside housing unit		
		Not shared	Shared	Not shared	Shared	
Town of Port Louis Ward 1- West (East in P/L)						
Occupied housing units	5,654	5,603	17	30	1	3
Households	5,907	5,850	17	36	1	3
Population	18,786	18,605	50	124	3	4
Town of Port Louis Ward 2-West (East in P/L & South in Moka)						
Occupied housing units	171	171	0	0	0	0
Households	176	176	0	0	0	0
Population	555	555	0	0	0	0
Town of Quatre-Bornes-Ward 4-West (East in P/W)						
Occupied housing units	1,136	1,117	2	14	1	2
Households	1,257	1,234	2	17	2	2
Population	4,029	3,950	7	63	7	2
<i>BLACK RIVER DISTRICT - Rural</i>						
<i>Occupied housing units</i>	<i>16,141</i>	<i>15,712</i>	<i>73</i>	<i>302</i>	<i>31</i>	<i>23</i>
<i>Households</i>	<i>17,283</i>	<i>16,784</i>	<i>89</i>	<i>345</i>	<i>41</i>	<i>24</i>
<i>Population</i>	<i>58,133</i>	<i>56,317</i>	<i>308</i>	<i>1,270</i>	<i>169</i>	<i>69</i>
Albion VCA						
Occupied housing units	2,351	2,337	5	9	0	0
Households	2,416	2,402	5	9	0	0
Population	7,627	7,566	27	34	0	0
Bambous VCA						
Occupied housing units	4,011	3,933	11	59	3	5
Households	4,337	4,235	11	80	5	6
Population	15,756	15,374	36	300	27	19
Cascavelle VCA-West (East in P/W)						
Occupied housing units	811	797	4	8	0	2
Households	859	844	5	8	0	2
Population	3,122	3,066	21	33	0	2
Case Noyale VCA						
Occupied housing units	420	390	2	23	2	3
Households	471	438	2	26	2	3
Population	1,652	1,533	5	100	5	9
Chamarel VCA-West (East in Sav)						
Occupied housing units	186	178	0	8	0	0
Households	198	190	0	8	0	0
Population	742	710	0	32	0	0
Flic en Flac VCA						
Occupied housing units	1,437	1,426	0	10	1	0
Households	1,473	1,462	0	10	1	0
Population	4,046	4,012	0	33	1	0
Grande Rivière Noire VCA						
Occupied housing units	957	924	7	16	6	4
Households	1,014	978	8	17	7	4
Population	3,100	2,957	26	58	41	18

<sup>1</sup> Excluding 68 homeless households with a population of 76.

<sup>2</sup> A kitchen is considered as being shared if it is used by the occupants of more than one housing unit.

**Table HDU09 - Housing units occupied by private households<sup>1</sup>, households and population by geographical location and availability of kitchen<sup>2</sup> - 2022 Housing Census**

Country, Districts, Municipal Wards or Village Council Areas	Total	Availability of Kitchen				None
		With kitchen				
		Inside housing unit		Outside housing unit		
		Not shared	Shared	Not shared	Shared	
<b>Gros Cailloux VCA</b>						
Occupied housing units	1,031	968	9	43	9	2
Households	1,132	1,060	9	48	13	2
Population	3,952	3,694	29	171	53	5
<b>La Goulette VCA</b>						
Occupied housing units	673	659	2	10	0	2
Households	738	723	3	10	0	2
Population	2,470	2,417	11	38	0	4
<b>Le Morne VCA</b>						
Occupied housing units	389	363	0	26	0	0
Households	419	393	0	26	0	0
Population	1,455	1,368	0	87	0	0
<b>Petite Rivière VCA</b>						
Occupied housing units	1,234	1,169	13	50	2	0
Households	1,318	1,249	15	52	2	0
Population	4,639	4,373	52	207	7	0
<b>Richelieu VCA-West (East in P/W)</b>						
Occupied housing units	1,416	1,355	16	34	6	5
Households	1,597	1,516	25	44	7	5
Population	5,632	5,361	81	155	23	12
<b>Tamarin VCA</b>						
Occupied housing units	1,225	1,213	4	6	2	0
Households	1,311	1,294	6	7	4	0
Population	3,940	3,886	20	22	12	0
<b>ISLAND OF RODRIGUES-Wholly Rural</b>						
<b>Occupied housing units</b>	<b>12,932</b>	<b>11,932</b>	<b>42</b>	<b>776</b>	<b>33</b>	<b>149</b>
<b>Households</b>	<b>13,294</b>	<b>12,275</b>	<b>50</b>	<b>784</b>	<b>36</b>	<b>149</b>
<b>Population</b>	<b>45,058</b>	<b>41,832</b>	<b>167</b>	<b>2,542</b>	<b>117</b>	<b>400</b>
<b>Region 1</b>						
Occupied housing units	2,280	2,143	5	100	1	31
Households	2,337	2,192	11	102	1	31
Population	7,797	7,353	38	325	1	80
<b>Region 2</b>						
Occupied housing units	1,815	1,624	15	128	6	42
Households	1,869	1,676	16	129	6	42
Population	6,485	5,855	41	416	26	147
<b>Region 3</b>						
Occupied housing units	2,402	2,265	4	103	4	26
Households	2,473	2,335	4	103	5	26
Population	8,518	8,090	19	319	18	72
<b>Region 4</b>						
Occupied housing units	1,895	1,738	0	129	16	12
Households	1,959	1,801	0	130	16	12
Population	6,423	5,916	0	447	39	21

<sup>1</sup> Excluding 68 homeless households with a population of 76.

<sup>2</sup> A kitchen is considered as being shared if it is used by the occupants of more than one housing unit.

**Table HDU09 - Housing units occupied by private households<sup>1</sup>, households and population by geographical location and availability of kitchen<sup>2</sup> - 2022 Housing Census**

Country, Districts, Municipal Wards or Village Council Areas	Total	Availability of Kitchen					
		With kitchen				None	
		Inside housing unit		Outside housing unit			
		Not shared	Shared	Not shared	Shared		
<b>Region 5</b>							
Occupied housing units	2,383	2,179	4	178	2	20	
Households	2,461	2,255	4	180	2	20	
Population	8,288	7,632	14	594	8	40	
<b>Region 6</b>							
Occupied housing units	2,157	1,983	14	138	4	18	
Households	2,195	2,016	15	140	6	18	
Population	7,547	6,986	55	441	25	40	
<b>ISLAND OF AGALÉGA-Wholly Rural</b>							
<b>Occupied housing units</b>	<b>108</b>	<b>103</b>	<b>2</b>	<b>3</b>	<b>0</b>	<b>0</b>	
<b>Households</b>	<b>115</b>	<b>108</b>	<b>4</b>	<b>3</b>	<b>0</b>	<b>0</b>	
<b>Population</b>	<b>374</b>	<b>356</b>	<b>12</b>	<b>6</b>	<b>0</b>	<b>0</b>	

<sup>1</sup> Excluding 68 homeless households with a population of 76.

<sup>2</sup> A kitchen is considered as being shared if it is used by the occupants of more than one housing unit.

Table HDU10 - Housing units occupied by private households<sup>1</sup>, households and population by geographical location and method of refuse disposal - 2022 Housing Census

Country, Districts, Municipal Wards or Village Council Areas	Total	Method of refuse disposal						
		Authorised collector		Ash pit	Dumped on premises	Dumped on roadside	Used for compost	Other
		Regular	Irregular					
<b>REPUBLIC OF MAURITIUS</b>								
<b>Occupied housing units</b>	<b>348,252</b>	<b>344,513</b>	<b>1,201</b>	<b>1,287</b>	<b>564</b>	<b>483</b>	<b>165</b>	<b>39</b>
<b>Households</b>	<b>367,870</b>	<b>363,983</b>	<b>1,282</b>	<b>1,304</b>	<b>587</b>	<b>501</b>	<b>174</b>	<b>39</b>
<b>Population</b>	<b>1,202,192</b>	<b>1,189,054</b>	<b>4,158</b>	<b>4,522</b>	<b>1,974</b>	<b>1,749</b>	<b>620</b>	<b>115</b>
<i>REPUBLIC OF MAURITIUS - Urban</i>								
<i>Occupied housing units</i>	<i>140,640</i>	<i>139,810</i>	<i>391</i>	<i>106</i>	<i>115</i>	<i>167</i>	<i>45</i>	<i>6</i>
<i>Households</i>	<i>146,692</i>	<i>145,809</i>	<i>421</i>	<i>107</i>	<i>125</i>	<i>177</i>	<i>47</i>	<i>6</i>
<i>Population</i>	<i>465,158</i>	<i>462,059</i>	<i>1,322</i>	<i>437</i>	<i>499</i>	<i>651</i>	<i>171</i>	<i>19</i>
<i>REPUBLIC OF MAURITIUS - Rural</i>								
<i>Occupied housing units</i>	<i>207,612</i>	<i>204,703</i>	<i>810</i>	<i>1,181</i>	<i>449</i>	<i>316</i>	<i>120</i>	<i>33</i>
<i>Households</i>	<i>221,178</i>	<i>218,174</i>	<i>861</i>	<i>1,197</i>	<i>462</i>	<i>324</i>	<i>127</i>	<i>33</i>
<i>Population</i>	<i>737,034</i>	<i>726,995</i>	<i>2,836</i>	<i>4,085</i>	<i>1,475</i>	<i>1,098</i>	<i>449</i>	<i>96</i>
<b>ISLAND OF MAURITIUS</b>								
<b>Occupied housing units</b>	<b>335,212</b>	<b>333,219</b>	<b>1,083</b>	<b>191</b>	<b>215</b>	<b>338</b>	<b>137</b>	<b>29</b>
<b>Households</b>	<b>354,461</b>	<b>352,350</b>	<b>1,162</b>	<b>193</b>	<b>227</b>	<b>355</b>	<b>145</b>	<b>29</b>
<b>Population</b>	<b>1,156,760</b>	<b>1,149,618</b>	<b>3,756</b>	<b>742</b>	<b>762</b>	<b>1,287</b>	<b>510</b>	<b>85</b>
<i>ISLAND OF MAURITIUS - Urban</i>								
<i>Occupied housing units</i>	<i>140,640</i>	<i>139,810</i>	<i>391</i>	<i>106</i>	<i>115</i>	<i>167</i>	<i>45</i>	<i>6</i>
<i>Households</i>	<i>146,692</i>	<i>145,809</i>	<i>421</i>	<i>107</i>	<i>125</i>	<i>177</i>	<i>47</i>	<i>6</i>
<i>Population</i>	<i>465,158</i>	<i>462,059</i>	<i>1,322</i>	<i>437</i>	<i>499</i>	<i>651</i>	<i>171</i>	<i>19</i>
<i>ISLAND OF MAURITIUS - Rural</i>								
<i>Occupied housing units</i>	<i>194,572</i>	<i>193,409</i>	<i>692</i>	<i>85</i>	<i>100</i>	<i>171</i>	<i>92</i>	<i>23</i>
<i>Households</i>	<i>207,769</i>	<i>206,541</i>	<i>741</i>	<i>86</i>	<i>102</i>	<i>178</i>	<i>98</i>	<i>23</i>
<i>Population</i>	<i>691,602</i>	<i>687,559</i>	<i>2,434</i>	<i>305</i>	<i>263</i>	<i>636</i>	<i>339</i>	<i>66</i>
<b>PORT LOUIS DISTRICT-Wholly Urban</b>								
<b>Occupied housing units</b>	<b>29,277</b>	<b>28,846</b>	<b>102</b>	<b>80</b>	<b>94</b>	<b>154</b>	<b>0</b>	<b>1</b>
<b>Households</b>	<b>30,946</b>	<b>30,487</b>	<b>111</b>	<b>81</b>	<b>103</b>	<b>163</b>	<b>0</b>	<b>1</b>
<b>Population</b>	<b>103,865</b>	<b>102,118</b>	<b>380</b>	<b>324</b>	<b>435</b>	<b>606</b>	<b>0</b>	<b>2</b>
Town of Port Louis-Ward 1-East (West in B/R)								
Occupied housing units	0	0	0	0	0	0	0	0
Households	0	0	0	0	0	0	0	0
Population	0	0	0	0	0	0	0	0
Town of Port Louis-Ward 2-North (South in Moka & West in B/R)								
Occupied housing units	2,229	2,212	8	8	0	1	0	0
Households	2,355	2,337	8	9	0	1	0	0
Population	7,682	7,631	22	21	0	8	0	0
Town of Port Louis-Ward 3								
Occupied housing units	3,671	3,670	0	0	0	1	0	0
Households	3,879	3,878	0	0	0	1	0	0
Population	12,357	12,354	0	0	0	3	0	0

<sup>1</sup> Excluding 68 homeless households with a population of 76.



**Table HDU10 - Housing units occupied by private households<sup>1</sup>, households and population by geographical location and method of refuse disposal - 2022 Housing Census**

Country, Districts, Municipal Wards or Village Council Areas	Total	Method of refuse disposal						
		Authorised collector		Ash pit	Dumped on premises	Dumped on roadside	Used for compost	Other
		Regular	Irregular					
Town of Port Louis-Ward 4								
Occupied housing units	4,717	4,616	35	2	50	14	0	0
Households	5,019	4,907	38	2	58	14	0	0
Population	15,686	15,235	141	11	251	48	0	0
Town of Port Louis-Ward 5								
Occupied housing units	4,743	4,629	31	0	0	83	0	0
Households	4,997	4,868	37	0	0	92	0	0
Population	17,336	16,879	122	0	0	335	0	0
Town of Port Louis-Ward 6								
Occupied housing units	4,206	4,160	7	0	5	34	0	0
Households	4,470	4,424	7	0	5	34	0	0
Population	15,139	14,982	20	0	16	121	0	0
Town of Port Louis-Ward 7								
Occupied housing units	5,006	4,995	4	4	2	0	0	1
Households	5,280	5,269	4	4	2	0	0	1
Population	18,177	18,125	15	24	11	0	0	2
Town of Port Louis-Ward 8								
Occupied housing units	4,705	4,564	17	66	37	21	0	0
Households	4,946	4,804	17	66	38	21	0	0
Population	17,488	16,912	60	268	157	91	0	0
Town of B-Bassin/R-Hill-Ward 6-North (South in P/W)								
Occupied housing units	0	0	0	0	0	0	0	0
Households	0	0	0	0	0	0	0	0
Population	0	0	0	0	0	0	0	0
<b>PAMPLEMOUSSES DISTRICT-Wholly Rural</b>								
<b>Occupied housing units</b>	<b>38,499</b>	<b>38,193</b>	<b>159</b>	<b>11</b>	<b>12</b>	<b>94</b>	<b>28</b>	<b>2</b>
<b>Households</b>	<b>40,585</b>	<b>40,270</b>	<b>167</b>	<b>11</b>	<b>12</b>	<b>95</b>	<b>28</b>	<b>2</b>
<b>Population</b>	<b>137,105</b>	<b>136,001</b>	<b>546</b>	<b>42</b>	<b>44</b>	<b>357</b>	<b>109</b>	<b>6</b>
Arsenal VCA								
Occupied housing units	1,000	996	2	1	1	0	0	0
Households	1,058	1,051	5	1	1	0	0	0
Population	3,613	3,584	18	1	10	0	0	0
Baie du Tombeau VCA								
Occupied housing units	3,671	3,660	8	1	2	0	0	0
Households	3,866	3,855	8	1	2	0	0	0
Population	13,174	13,138	28	2	6	0	0	0
Calebasses VCA								
Occupied housing units	1,470	1,442	13	2	1	10	2	0
Households	1,575	1,545	14	2	1	11	2	0
Population	5,252	5,150	47	2	1	47	5	0

<sup>1</sup> Excluding 68 homeless households with a population of 76.

**Table HDU10 - Housing units occupied by private households<sup>1</sup>, households and population by geographical location and method of refuse disposal - 2022 Housing Census**

Country, Districts, Municipal Wards or Village Council Areas	Total	Method of refuse disposal						
		Authorised collector		Ash pit	Dumped on premises	Dumped on roadside	Used for compost	Other
		Regular	Irregular					
<b>Congomah VCA</b>								
Occupied housing units	536	536	0	0	0	0	0	0
Households	562	562	0	0	0	0	0	0
Population	1,857	1,857	0	0	0	0	0	0
<b>Crève Coeur VCA</b>								
Occupied housing units	808	787	1	0	0	0	20	0
Households	823	802	1	0	0	0	20	0
Population	2,746	2,660	4	0	0	0	82	0
<b>D'Épinay VCA</b>								
Occupied housing units	1,645	1,642	2	0	0	1	0	0
Households	1,821	1,817	3	0	0	1	0	0
Population	6,229	6,220	8	0	0	1	0	0
<b>Fond du Sac VCA</b>								
Occupied housing units	1,582	1,578	3	0	1	0	0	0
Households	1,634	1,630	3	0	1	0	0	0
Population	5,398	5,381	14	0	3	0	0	0
<b>Grand Baie VCA-West (East in R/R)</b>								
Occupied housing units	625	622	0	0	1	0	2	0
Households	653	650	0	0	1	0	2	0
Population	1,930	1,922	0	0	1	0	7	0
<b>Le Hochet VCA</b>								
Occupied housing units	3,886	3,862	14	0	1	9	0	0
Households	4,120	4,096	14	0	1	9	0	0
Population	13,923	13,827	49	0	7	40	0	0
<b>Long Mountain VCA</b>								
Occupied housing units	1,961	1,912	47	0	0	0	2	0
Households	2,021	1,972	47	0	0	0	2	0
Population	6,721	6,568	146	0	0	0	7	0
<b>Mapou VCA-South (North in R/R)</b>								
Occupied housing units	99	99	0	0	0	0	0	0
Households	107	107	0	0	0	0	0	0
Population	351	351	0	0	0	0	0	0
<b>Morcellement St André VCA</b>								
Occupied housing units	1,597	1,595	2	0	0	0	0	0
Households	1,677	1,675	2	0	0	0	0	0
Population	5,737	5,733	4	0	0	0	0	0
<b>Notre Dame VCA</b>								
Occupied housing units	1,333	1,318	2	0	1	11	1	0
Households	1,407	1,392	2	0	1	11	1	0
Population	4,735	4,675	8	0	4	42	6	0
<b>Pamplemousses VCA</b>								
Occupied housing units	2,721	2,718	3	0	0	0	0	0
Households	2,814	2,811	3	0	0	0	0	0
Population	9,465	9,456	9	0	0	0	0	0

<sup>1</sup> Excluding 68 homeless households with a population of 76.

**Table HDU10 - Housing units occupied by private households<sup>1</sup>, households and population by geographical location and method of refuse disposal - 2022 Housing Census**

Country, Districts, Municipal Wards or Village Council Areas	Total	Method of refuse disposal						
		Authorised collector		Ash pit	Dumped on premises	Dumped on roadside	Used for compost	Other
		Regular	Irregular					
Piton VCA -West (East in R/R)								
Occupied housing units	426	426	0	0	0	0	0	0
Households	455	455	0	0	0	0	0	0
Population	1,458	1,458	0	0	0	0	0	0
Plaine des Papayes VCA								
Occupied housing units	2,172	2,152	19	0	1	0	0	0
Households	2,293	2,271	21	0	1	0	0	0
Population	7,841	7,772	65	0	4	0	0	0
Pointe aux Piments VCA								
Occupied housing units	1,964	1,952	11	0	1	0	0	0
Households	2,125	2,112	12	0	1	0	0	0
Population	7,388	7,354	32	0	2	0	0	0
Terre Rouge VCA								
Occupied housing units	3,196	3,182	7	4	1	0	0	2
Households	3,427	3,413	7	4	1	0	0	2
Population	11,920	11,866	18	25	5	0	0	6
Triolet VCA								
Occupied housing units	6,405	6,317	21	3	1	63	0	0
Households	6,688	6,600	21	3	1	63	0	0
Population	22,646	22,321	85	12	1	227	0	0
Trou aux Biches VCA								
Occupied housing units	650	647	3	0	0	0	0	0
Households	681	678	3	0	0	0	0	0
Population	2,096	2,089	7	0	0	0	0	0
Villebague VCA-West (East in R/R & South in Flacq)								
Occupied housing units	752	750	1	0	0	0	1	0
Households	778	776	1	0	0	0	1	0
Population	2,625	2,619	4	0	0	0	2	0
<b>R. DU REMPART DISTRICT-Wholly Rural</b>								
<b>Occupied housing units</b>	<b>30,959</b>	<b>30,810</b>	<b>92</b>	<b>15</b>	<b>21</b>	<b>10</b>	<b>8</b>	<b>3</b>
<b>Households</b>	<b>32,921</b>	<b>32,766</b>	<b>96</b>	<b>16</b>	<b>21</b>	<b>11</b>	<b>8</b>	<b>3</b>
<b>Population</b>	<b>108,118</b>	<b>107,631</b>	<b>303</b>	<b>51</b>	<b>47</b>	<b>46</b>	<b>31</b>	<b>9</b>
Amaury VCA-North (South in Flacq District )								
Occupied housing units	757	746	9	1	0	0	1	0
Households	782	771	9	1	0	0	1	0
Population	2,559	2,524	30	1	0	0	4	0

<sup>1</sup> Excluding 68 homeless households with a population of 76.

**Table HDU10 - Housing units occupied by private households<sup>1</sup>, households and population by geographical location and method of refuse disposal - 2022 Housing Census**

Country, Districts, Municipal Wards or Village Council Areas	Total	Method of refuse disposal						
		Authorised collector		Ash pit	Dumped on premises	Dumped on roadside	Used for compost	Other
		Regular	Irregular					
<b>Amitié-Gokhoola VCA-East (West in Pamp)</b>								
Occupied housing units	618	612	5	0	0	1	0	0
Households	667	661	5	0	0	1	0	0
Population	2,176	2,155	19	0	0	2	0	0
<b>Belle Vue Maurel VCA-South (North in Pamp)</b>								
Occupied housing units	1,200	1,199	1	0	0	0	0	0
Households	1,250	1,249	1	0	0	0	0	0
Population	4,191	4,190	1	0	0	0	0	0
<b>Cap Malheureux VCA</b>								
Occupied housing units	1,691	1,682	8	0	0	0	1	0
Households	1,813	1,803	9	0	0	0	1	0
Population	5,687	5,658	26	0	0	0	3	0
<b>Cottage VCA</b>								
Occupied housing units	1,299	1,299	0	0	0	0	0	0
Households	1,409	1,409	0	0	0	0	0	0
Population	4,698	4,698	0	0	0	0	0	0
<b>Espérance Trébuchet VCA</b>								
Occupied housing units	632	632	0	0	0	0	0	0
Households	660	660	0	0	0	0	0	0
Population	2,163	2,163	0	0	0	0	0	0
<b>Goodlands VCA</b>								
Occupied housing units	5,697	5,690	6	0	0	0	1	0
Households	6,040	6,033	6	0	0	0	1	0
Population	20,442	20,418	17	0	0	0	7	0
<b>Grand Baie VCA- East (West in Pamp)</b>								
Occupied housing units	2,921	2,910	10	0	0	0	0	1
Households	3,093	3,081	11	0	0	0	0	1
Population	9,467	9,431	34	0	0	0	0	2
<b>Grand Gaube VCA</b>								
Occupied housing units	2,298	2,281	9	5	1	2	0	0
Households	2,389	2,371	9	6	1	2	0	0
Population	7,942	7,867	37	21	3	14	0	0
<b>Mapou VCA-North (South in Pamp)</b>								
Occupied housing units	348	348	0	0	0	0	0	0
Households	382	382	0	0	0	0	0	0
Population	1,282	1,282	0	0	0	0	0	0
<b>Petit Raffray VCA</b>								
Occupied housing units	2,720	2,693	17	3	2	3	2	0
Households	2,820	2,793	17	3	2	3	2	0
Population	9,653	9,564	52	12	4	13	8	0

<sup>1</sup> Excluding 68 homeless households with a population of 76.

**Table HDU10 - Housing units occupied by private households<sup>1</sup>, households and population by geographical location and method of refuse disposal - 2022 Housing Census**

Country, Districts, Municipal Wards or Village Council Areas	Total	Method of refuse disposal						
		Authorised collector		Ash pit	Dumped on premises	Dumped on roadside	Used for compost	Other
		Regular	Irregular					
<b>Piton VCA- East (West in Pamp)</b>								
Occupied housing units	976	976	0	0	0	0	0	0
Households	1,003	1,003	0	0	0	0	0	0
Population	3,307	3,307	0	0	0	0	0	0
<b>Plaines des Roches VCA-North (South in Flacq)</b>								
Occupied housing units	1,030	1,013	5	6	4	0	2	0
Households	1,095	1,078	5	6	4	0	2	0
Population	3,653	3,602	17	17	10	0	7	0
<b>Poudre d'Or Hamlet VCA</b>								
Occupied housing units	715	708	2	0	0	4	1	0
Households	779	771	2	0	0	5	1	0
Population	2,493	2,467	7	0	0	17	2	0
<b>Poudre d'Or VCA</b>								
Occupied housing units	1,062	1,062	0	0	0	0	0	0
Households	1,153	1,153	0	0	0	0	0	0
Population	3,887	3,887	0	0	0	0	0	0
<b>Rivière du Rempart VCA</b>								
Occupied housing units	2,881	2,870	10	0	1	0	0	0
Households	3,180	3,167	12	0	1	0	0	0
Population	10,536	10,501	33	0	2	0	0	0
<b>Roche Terre VCA</b>								
Occupied housing units	932	930	2	0	0	0	0	0
Households	973	971	2	0	0	0	0	0
Population	3,174	3,170	4	0	0	0	0	0
<b>Roches Noires VCA-North (South in Flacq)</b>								
Occupied housing units	1,900	1,879	8	0	13	0	0	0
Households	2,059	2,038	8	0	13	0	0	0
Population	6,286	6,232	26	0	28	0	0	0
<b>The Vale VCA</b>								
Occupied housing units	1,244	1,242	0	0	0	0	0	2
Households	1,335	1,333	0	0	0	0	0	2
Population	4,404	4,397	0	0	0	0	0	7
<b>Villebague VCA-East (West in Pamp &amp; South in Flacq)</b>								
Occupied housing units	38	38	0	0	0	0	0	0
Households	39	39	0	0	0	0	0	0
Population	118	118	0	0	0	0	0	0
<b>FLACQ DISTRICT-Wholly Rural</b>								
<b>Occupied housing units</b>	<b>37,106</b>	<b>36,907</b>	<b>133</b>	<b>14</b>	<b>20</b>	<b>22</b>	<b>6</b>	<b>4</b>
<b>Households</b>	<b>40,101</b>	<b>39,889</b>	<b>144</b>	<b>14</b>	<b>20</b>	<b>23</b>	<b>7</b>	<b>4</b>
<b>Population</b>	<b>136,867</b>	<b>136,191</b>	<b>463</b>	<b>51</b>	<b>47</b>	<b>80</b>	<b>23</b>	<b>12</b>

<sup>1</sup> Excluding 68 homeless households with a population of 76.

**Table HDU10 - Housing units occupied by private households<sup>1</sup>, households and population by geographical location and method of refuse disposal - 2022 Housing Census**

Country, Districts, Municipal Wards or Village Council Areas	Total	Method of refuse disposal						
		Authorised collector		Ash pit	Dumped on premises	Dumped on roadside	Used for compost	Other
		Regular	Irregular					
Amaury VCA-South (North in R/R)								
Occupied housing units	147	146	1	0	0	0	0	0
Households	148	147	1	0	0	0	0	0
Population	516	512	4	0	0	0	0	0
Bel Air Riv. Sèche VCA								
Occupied housing units	4,712	4,708	3	0	0	1	0	0
Households	5,265	5,259	4	0	0	2	0	0
Population	17,802	17,785	12	0	0	5	0	0
Bon Accueil VCA								
Occupied housing units	1,599	1,592	6	0	0	1	0	0
Households	1,735	1,725	9	0	0	1	0	0
Population	6,187	6,157	26	0	0	4	0	0
Bramsthan VCA								
Occupied housing units	1,195	1,194	0	1	0	0	0	0
Households	1,249	1,248	0	1	0	0	0	0
Population	4,227	4,222	0	5	0	0	0	0
Brisée Verdière VCA-South (North in R/R)								
Occupied housing units	2,031	2,022	7	0	2	0	0	0
Households	2,198	2,189	7	0	2	0	0	0
Population	7,700	7,667	28	0	5	0	0	0
Camp de Masque Pavé VCA								
Occupied housing units	1,095	1,093	1	0	1	0	0	0
Households	1,135	1,133	1	0	1	0	0	0
Population	3,959	3,955	3	0	1	0	0	0
Camp de Masque VCA								
Occupied housing units	869	863	4	0	0	0	1	1
Households	938	932	4	0	0	0	1	1
Population	3,119	3,098	14	0	0	0	4	3
Camp Ithier VCA								
Occupied housing units	1,318	1,307	8	2	0	0	1	0
Households	1,348	1,337	8	2	0	0	1	0
Population	4,781	4,745	28	7	0	0	1	0
Centre de Flacq VCA								
Occupied housing units	4,245	4,213	7	0	4	20	1	0
Households	4,789	4,754	10	0	4	20	1	0
Population	15,797	15,679	32	0	12	71	3	0
Clémencia VCA								
Occupied housing units	491	491	0	0	0	0	0	0
Households	507	507	0	0	0	0	0	0
Population	1,853	1,853	0	0	0	0	0	0

<sup>1</sup> Excluding 68 homeless households with a population of 76.

**Table HDU10 - Housing units occupied by private households<sup>1</sup>, households and population by geographical location and method of refuse disposal - 2022 Housing Census**

Country, Districts, Municipal Wards or Village Council Areas	Total	Method of refuse disposal						
		Authorised collector		Ash pit	Dumped on premises	Dumped on roadside	Used for compost	Other
		Regular	Irregular					
<b>Écroignard VCA</b>								
Occupied housing units	669	665	3	0	0	0	0	1
Households	736	732	3	0	0	0	0	1
Population	2,479	2,470	7	0	0	0	0	2
<b>Grand River South East VCA</b>								
Occupied housing units	539	536	2	1	0	0	0	0
Households	609	606	2	1	0	0	0	0
Population	2,087	2,073	9	5	0	0	0	0
<b>Grande Retraite VCA</b>								
Occupied housing units	702	699	2	0	0	0	1	0
Households	749	746	2	0	0	0	1	0
Population	2,566	2,553	7	0	0	0	6	0
<b>Lalmatie VCA-East (West Moka)</b>								
Occupied housing units	2,777	2,768	8	1	0	0	0	0
Households	2,965	2,956	8	1	0	0	0	0
Population	10,253	10,224	27	2	0	0	0	0
<b>Laventure VCA</b>								
Occupied housing units	930	907	12	2	9	0	0	0
Households	974	951	12	2	9	0	0	0
Population	3,271	3,210	34	7	20	0	0	0
<b>Mare la Chaux VCA</b>								
Occupied housing units	536	536	0	0	0	0	0	0
Households	561	561	0	0	0	0	0	0
Population	1,856	1,856	0	0	0	0	0	0
<b>Médine Camp de Masque VCA-East (West in Moka)</b>								
Occupied housing units	1,577	1,575	1	1	0	0	0	0
Households	1,655	1,653	1	1	0	0	0	0
Population	5,655	5,649	4	2	0	0	0	0
<b>Montagne Blanche VCA-East (West in Moka)</b>								
Occupied housing units	296	296	0	0	0	0	0	0
Households	304	304	0	0	0	0	0	0
Population	989	989	0	0	0	0	0	0
<b>Olivia VCA</b>								
Occupied housing units	977	975	1	0	0	0	0	1
Households	1,067	1,065	1	0	0	0	0	1
Population	3,730	3,724	1	0	0	0	0	5
<b>Plaines des Roches VCA -South (North in R/R)</b>								
Occupied housing units	73	72	0	0	1	0	0	0
Households	82	81	0	0	1	0	0	0
Population	242	240	0	0	2	0	0	0

<sup>1</sup> Excluding 68 homeless households with a population of 76.

**Table HDU10 - Housing units occupied by private households<sup>1</sup>, households and population by geographical location and method of refuse disposal - 2022 Housing Census**

Country, Districts, Municipal Wards or Village Council Areas	Total	Method of refuse disposal							
		Authorised collector		Ash pit	Dumped on premises	Dumped on roadside	Used for compost	Other	
		Regular	Irregular						
Poste de Flacq VCA									
Occupied housing units	2,215	2,201	13	1	0	0	0	0	0
Households	2,377	2,363	13	1	0	0	0	0	0
Population	8,276	8,220	47	9	0	0	0	0	0
Quatre Cocos VCA									
Occupied housing units	1,726	1,717	3	5	0	0	1	0	0
Households	1,855	1,845	3	5	0	0	2	0	0
Population	6,297	6,267	10	14	0	0	6	0	0
Quatre Soeurs VCA									
Occupied housing units	785	775	7	0	2	0	0	1	1
Households	924	914	7	0	2	0	0	1	1
Population	3,113	3,089	19	0	3	0	0	2	2
Queen Victoria VCA									
Occupied housing units	771	767	4	0	0	0	0	0	0
Households	853	847	6	0	0	0	0	0	0
Population	2,845	2,825	20	0	0	0	0	0	0
Sébastopol VCA									
Occupied housing units	1,517	1,489	28	0	0	0	0	0	0
Households	1,622	1,593	29	0	0	0	0	0	0
Population	5,758	5,663	95	0	0	0	0	0	0
St Julien d'Hotman VCA-East (West in Moka)									
Occupied housing units	1,061	1,055	5	0	1	0	0	0	0
Households	1,120	1,113	6	0	1	0	0	0	0
Population	3,631	3,609	18	0	4	0	0	0	0
St Julien VCA-East (West in Moka)									
Occupied housing units	649	646	2	0	0	0	1	0	0
Households	685	682	2	0	0	0	1	0	0
Population	2,354	2,341	10	0	0	0	3	0	0
Trou d'Eau Douce VCA									
Occupied housing units	1,604	1,599	5	0	0	0	0	0	0
Households	1,651	1,646	5	0	0	0	0	0	0
Population	5,524	5,516	8	0	0	0	0	0	0
<b>GRAND PORT DISTRICT-Wholly Rural</b>									
<b>Occupied housing units</b>	<b>30,930</b>	<b>30,765</b>	<b>113</b>	<b>8</b>	<b>22</b>	<b>15</b>	<b>1</b>	<b>6</b>	<b>6</b>
<b>Households</b>	<b>33,471</b>	<b>33,283</b>	<b>134</b>	<b>8</b>	<b>23</b>	<b>16</b>	<b>1</b>	<b>6</b>	<b>6</b>
<b>Population</b>	<b>109,780</b>	<b>109,181</b>	<b>456</b>	<b>24</b>	<b>57</b>	<b>46</b>	<b>2</b>	<b>14</b>	<b>14</b>

<sup>1</sup> Excluding 68 homeless households with a population of 76.



**Table HDU10 - Housing units occupied by private households<sup>1</sup>, households and population by geographical location and method of refuse disposal - 2022 Housing Census**

Country, Districts, Municipal Wards or Village Council Areas	Total	Method of refuse disposal						
		Authorised collector		Ash pit	Dumped on premises	Dumped on roadside	Used for compost	Other
		Regular	Irregular					
<b>Bambous Virieux VCA</b>								
Occupied housing units	388	384	1	2	0	1	0	0
Households	445	441	1	2	0	1	0	0
Population	1,478	1,469	1	6	0	2	0	0
<b>Bananes VCA</b>								
Occupied housing units	202	200	2	0	0	0	0	0
Households	219	217	2	0	0	0	0	0
Population	726	720	6	0	0	0	0	0
<b>Beau Vallon VCA</b>								
Occupied housing units	1,924	1,922	2	0	0	0	0	0
Households	2,007	2,005	2	0	0	0	0	0
Population	6,444	6,441	3	0	0	0	0	0
<b>Bois des Amourettes VCA</b>								
Occupied housing units	523	522	1	0	0	0	0	0
Households	567	566	1	0	0	0	0	0
Population	1,937	1,935	2	0	0	0	0	0
<b>Camp Carol VCA</b>								
Occupied housing units	585	577	2	0	6	0	0	0
Households	661	653	2	0	6	0	0	0
Population	2,308	2,286	6	0	16	0	0	0
<b>Cluny VCA</b>								
Occupied housing units	395	389	6	0	0	0	0	0
Households	448	442	6	0	0	0	0	0
Population	1,507	1,496	11	0	0	0	0	0
<b>Grand Bel Air VCA</b>								
Occupied housing units	486	486	0	0	0	0	0	0
Households	521	521	0	0	0	0	0	0
Population	1,843	1,843	0	0	0	0	0	0
<b>Grand Sable VCA</b>								
Occupied housing units	544	544	0	0	0	0	0	0
Households	590	590	0	0	0	0	0	0
Population	1,989	1,989	0	0	0	0	0	0
<b>L'Escalier VCA-East (West in Sav)</b>								
Occupied housing units	2,177	2,176	0	0	1	0	0	0
Households	2,376	2,375	0	0	1	0	0	0
Population	7,536	7,535	0	0	1	0	0	0
<b>Mahébourg VCA</b>								
Occupied housing units	3,957	3,955	2	0	0	0	0	0
Households	4,288	4,284	4	0	0	0	0	0
Population	13,354	13,342	12	0	0	0	0	0

<sup>1</sup> Excluding 68 homeless households with a population of 76.

**Table HDU10 - Housing units occupied by private households<sup>1</sup>, households and population by geographical location and method of refuse disposal - 2022 Housing Census**

Country, Districts, Municipal Wards or Village Council Areas	Total	Method of refuse disposal							
		Authorised collector		Ash pit	Dumped on premises	Dumped on roadside	Used for compost	Other	
		Regular	Irregular						
Mare d'Albert VCA									
Occupied housing units	1,517	1,495	12	0	0	9	0	1	
Households	1,579	1,556	12	0	0	10	0	1	
Population	5,182	5,115	38	0	0	28	0	1	
Mare Tabac VCA									
Occupied housing units	883	881	0	0	1	1	0	0	
Households	949	947	0	0	1	1	0	0	
Population	3,140	3,134	0	0	4	2	0	0	
New Grove VCA									
Occupied housing units	3,007	3,001	0	1	1	0	0	4	
Households	3,275	3,269	0	1	1	0	0	4	
Population	10,901	10,887	0	3	2	0	0	9	
Nouvelle France VCA									
Occupied housing units	2,032	2,028	2	0	1	0	1	0	
Households	2,192	2,188	2	0	1	0	1	0	
Population	7,181	7,170	8	0	1	0	2	0	
Old Grand Port VCA									
Occupied housing units	803	791	0	3	9	0	0	0	
Households	861	849	0	3	9	0	0	0	
Population	2,791	2,756	0	10	25	0	0	0	
Petit Bel Air VCA									
Occupied housing units	470	470	0	0	0	0	0	0	
Households	471	471	0	0	0	0	0	0	
Population	1,648	1,648	0	0	0	0	0	0	
Plaine Magnien VCA									
Occupied housing units	2,797	2,782	11	1	1	1	0	1	
Households	3,009	2,994	11	1	1	1	0	1	
Population	9,914	9,864	40	3	1	2	0	4	
Rivière des Créoles VCA									
Occupied housing units	891	890	0	0	1	0	0	0	
Households	931	929	0	0	2	0	0	0	
Population	3,128	3,122	0	0	6	0	0	0	
Riv. du Poste VCA-East (West in Sav)									
Occupied housing units	358	357	1	0	0	0	0	0	
Households	371	370	1	0	0	0	0	0	
Population	1,234	1,230	4	0	0	0	0	0	
Rose Belle VCA									
Occupied housing units	3,182	3,175	3	0	1	3	0	0	
Households	3,534	3,526	4	0	1	3	0	0	
Population	11,726	11,703	10	0	1	12	0	0	

<sup>1</sup> Excluding 68 homeless households with a population of 76.

**Table HDU10 - Housing units occupied by private households<sup>1</sup>, households and population by geographical location and method of refuse disposal - 2022 Housing Census**

Country, Districts, Municipal Wards or Village Council Areas	Total	Method of refuse disposal						
		Authorised collector		Ash pit	Dumped on premises	Dumped on roadside	Used for compost	Other
		Regular	Irregular					
<b>St Hubert VCA</b>								
Occupied housing units	847	846	1	0	0	0	0	0
Households	908	907	1	0	0	0	0	0
Population	3,084	3,079	5	0	0	0	0	0
<b>Trois Boutiques VCA</b>								
Occupied housing units	1,474	1,473	0	1	0	0	0	0
Households	1,595	1,594	0	1	0	0	0	0
Population	5,286	5,284	0	2	0	0	0	0
<b>Union Park VCA</b>								
Occupied housing units	1,488	1,421	67	0	0	0	0	0
Households	1,674	1,589	85	0	0	0	0	0
Population	5,443	5,133	310	0	0	0	0	0
<b>SAVANNE DISTRICT-Wholly Rural</b>								
<b>Occupied housing units</b>	<b>19,101</b>	<b>18,983</b>	<b>49</b>	<b>12</b>	<b>6</b>	<b>4</b>	<b>45</b>	<b>2</b>
<b>Households</b>	<b>20,304</b>	<b>20,180</b>	<b>51</b>	<b>12</b>	<b>6</b>	<b>4</b>	<b>49</b>	<b>2</b>
<b>Population</b>	<b>66,029</b>	<b>65,632</b>	<b>170</b>	<b>40</b>	<b>11</b>	<b>10</b>	<b>159</b>	<b>7</b>
<b>Baie du Cap VCA</b>								
Occupied housing units	684	684	0	0	0	0	0	0
Households	723	723	0	0	0	0	0	0
Population	2,397	2,397	0	0	0	0	0	0
<b>Bel Ombre VCA</b>								
Occupied housing units	673	669	3	0	1	0	0	0
Households	715	711	3	0	1	0	0	0
Population	2,535	2,516	17	0	2	0	0	0
<b>Bénarès VCA</b>								
Occupied housing units	564	542	2	1	0	0	18	1
Households	624	598	2	1	0	0	22	1
Population	2,001	1,919	13	6	0	0	62	1
<b>Bois Chéri VCA</b>								
Occupied housing units	994	986	6	0	1	0	1	0
Households	1,034	1,026	6	0	1	0	1	0
Population	3,414	3,390	17	0	1	0	6	0
<b>Britannia VCA</b>								
Occupied housing units	440	436	0	2	2	0	0	0
Households	442	438	0	2	2	0	0	0
Population	1,505	1,492	0	7	6	0	0	0
<b>Camp Diable VCA</b>								
Occupied housing units	1,304	1,300	3	0	1	0	0	0
Households	1,414	1,410	3	0	1	0	0	0
Population	4,874	4,863	10	0	1	0	0	0

<sup>1</sup> Excluding 68 homeless households with a population of 76.

**Table HDU10 - Housing units occupied by private households<sup>1</sup>, households and population by geographical location and method of refuse disposal - 2022 Housing Census**

Country, Districts, Municipal Wards or Village Council Areas	Total	Method of refuse disposal						
		Authorised collector		Ash pit	Dumped on premises	Dumped on roadside	Used for compost	Other
		Regular	Irregular					
Chamouny VCA								
Occupied housing units	1,341	1,338	2	0	1	0	0	0
Households	1,418	1,415	2	0	1	0	0	0
Population	4,529	4,522	6	0	1	0	0	0
Chemin Grenier VCA								
Occupied housing units	3,372	3,370	2	0	0	0	0	0
Households	3,497	3,495	2	0	0	0	0	0
Population	11,226	11,223	3	0	0	0	0	0
Grand Bois VCA								
Occupied housing units	1,268	1,257	9	2	0	0	0	0
Households	1,414	1,403	9	2	0	0	0	0
Population	4,579	4,551	26	2	0	0	0	0
La Flora VCA								
Occupied housing units	823	807	6	7	0	3	0	0
Households	907	890	7	7	0	3	0	0
Population	2,918	2,861	24	25	0	8	0	0
L'Escalier VCA-West (East in G/P)								
Occupied housing units	3	3	0	0	0	0	0	0
Households	3	3	0	0	0	0	0	0
Population	12	12	0	0	0	0	0	0
Rivière des Anguilles VCA								
Occupied housing units	1,304	1,295	9	0	0	0	0	0
Households	1,379	1,369	10	0	0	0	0	0
Population	4,419	4,384	35	0	0	0	0	0
Riv. du Poste VCA-West (East in G/P)								
Occupied housing units	244	241	3	0	0	0	0	0
Households	248	245	3	0	0	0	0	0
Population	798	792	6	0	0	0	0	0
Saint Aubin VCA								
Occupied housing units	316	313	1	0	0	1	0	1
Households	362	359	1	0	0	1	0	1
Population	1,309	1,297	4	0	0	2	0	6
Souillac VCA								
Occupied housing units	1,500	1,500	0	0	0	0	0	0
Households	1,551	1,551	0	0	0	0	0	0
Population	4,975	4,975	0	0	0	0	0	0
Surinam VCA								
Occupied housing units	2,883	2,855	2	0	0	0	26	0
Households	3,100	3,072	2	0	0	0	26	0
Population	9,982	9,886	5	0	0	0	91	0

<sup>1</sup> Excluding 68 homeless households with a population of 76.

**Table HDU10 - Housing units occupied by private households<sup>1</sup>, households and population by geographical location and method of refuse disposal - 2022 Housing Census**

Country, Districts, Municipal Wards or Village Council Areas	Total	Method of refuse disposal						
		Authorised collector		Ash pit	Dumped on premises	Dumped on roadside	Used for compost	Other
		Regular	Irregular					
Tyack VCA								
Occupied housing units	1,388	1,387	1	0	0	0	0	0
Households	1,473	1,472	1	0	0	0	0	0
Population	4,556	4,552	4	0	0	0	0	0
<b>PLAINES WILHEMS DISTRICT</b>								
<b>Occupied housing units</b>	<b>102,265</b>	<b>101,973</b>	<b>238</b>	<b>19</b>	<b>15</b>	<b>10</b>	<b>5</b>	<b>5</b>
<b>Households</b>	<b>106,203</b>	<b>105,893</b>	<b>255</b>	<b>19</b>	<b>15</b>	<b>11</b>	<b>5</b>	<b>5</b>
<b>Population</b>	<b>330,314</b>	<b>329,339</b>	<b>773</b>	<b>86</b>	<b>48</b>	<b>31</b>	<b>20</b>	<b>17</b>
<i>PLAINES WILHEMS DISTRICT - Urban</i>								
<i>Occupied housing units</i>	<i>100,502</i>	<i>100,215</i>	<i>235</i>	<i>19</i>	<i>15</i>	<i>8</i>	<i>5</i>	<i>5</i>
<i>Households</i>	<i>104,332</i>	<i>104,027</i>	<i>252</i>	<i>19</i>	<i>15</i>	<i>9</i>	<i>5</i>	<i>5</i>
<i>Population</i>	<i>324,197</i>	<i>323,237</i>	<i>764</i>	<i>86</i>	<i>48</i>	<i>25</i>	<i>20</i>	<i>17</i>
<i>Town of B-Bassin/R-Hill</i>								
<i>Occupied housing units</i>	<i>26,922</i>	<i>26,851</i>	<i>63</i>	<i>2</i>	<i>2</i>	<i>3</i>	<i>0</i>	<i>1</i>
<i>Households</i>	<i>28,039</i>	<i>27,964</i>	<i>67</i>	<i>2</i>	<i>2</i>	<i>3</i>	<i>0</i>	<i>1</i>
<i>Population</i>	<i>87,404</i>	<i>87,170</i>	<i>209</i>	<i>5</i>	<i>9</i>	<i>6</i>	<i>0</i>	<i>5</i>
<i>Town of B-Bassin/R-Hill-Ward 1</i>								
<i>Occupied housing units</i>	<i>4,303</i>	<i>4,289</i>	<i>14</i>	<i>0</i>	<i>0</i>	<i>0</i>	<i>0</i>	<i>0</i>
<i>Households</i>	<i>4,482</i>	<i>4,466</i>	<i>16</i>	<i>0</i>	<i>0</i>	<i>0</i>	<i>0</i>	<i>0</i>
<i>Population</i>	<i>14,620</i>	<i>14,567</i>	<i>53</i>	<i>0</i>	<i>0</i>	<i>0</i>	<i>0</i>	<i>0</i>
<i>Town of B-Bassin/R-Hill-Ward 2</i>								
<i>Occupied housing units</i>	<i>4,980</i>	<i>4,967</i>	<i>13</i>	<i>0</i>	<i>0</i>	<i>0</i>	<i>0</i>	<i>0</i>
<i>Households</i>	<i>5,154</i>	<i>5,141</i>	<i>13</i>	<i>0</i>	<i>0</i>	<i>0</i>	<i>0</i>	<i>0</i>
<i>Population</i>	<i>16,821</i>	<i>16,778</i>	<i>43</i>	<i>0</i>	<i>0</i>	<i>0</i>	<i>0</i>	<i>0</i>
<i>Town of B-Bassin/R-Hill-Ward 3</i>								
<i>Occupied housing units</i>	<i>3,697</i>	<i>3,677</i>	<i>19</i>	<i>0</i>	<i>0</i>	<i>1</i>	<i>0</i>	<i>0</i>
<i>Households</i>	<i>3,803</i>	<i>3,783</i>	<i>19</i>	<i>0</i>	<i>0</i>	<i>1</i>	<i>0</i>	<i>0</i>
<i>Population</i>	<i>11,295</i>	<i>11,241</i>	<i>50</i>	<i>0</i>	<i>0</i>	<i>4</i>	<i>0</i>	<i>0</i>
<i>Town of B-Bassin/R-Hill-Ward 4 -East (West in B/R)</i>								
<i>Occupied housing units</i>	<i>3,710</i>	<i>3,704</i>	<i>6</i>	<i>0</i>	<i>0</i>	<i>0</i>	<i>0</i>	<i>0</i>
<i>Households</i>	<i>3,984</i>	<i>3,976</i>	<i>8</i>	<i>0</i>	<i>0</i>	<i>0</i>	<i>0</i>	<i>0</i>
<i>Population</i>	<i>12,810</i>	<i>12,785</i>	<i>25</i>	<i>0</i>	<i>0</i>	<i>0</i>	<i>0</i>	<i>0</i>
<i>Town of B-Bassin/R-Hill-Ward 5</i>								
<i>Occupied housing units</i>	<i>4,541</i>	<i>4,530</i>	<i>8</i>	<i>0</i>	<i>0</i>	<i>2</i>	<i>0</i>	<i>1</i>
<i>Households</i>	<i>4,719</i>	<i>4,708</i>	<i>8</i>	<i>0</i>	<i>0</i>	<i>2</i>	<i>0</i>	<i>1</i>
<i>Population</i>	<i>13,297</i>	<i>13,264</i>	<i>26</i>	<i>0</i>	<i>0</i>	<i>2</i>	<i>0</i>	<i>5</i>
<i>Town of B-Bassin/R-Hill-Ward 6-South (North in P/L)</i>								
<i>Occupied housing units</i>	<i>5,691</i>	<i>5,684</i>	<i>3</i>	<i>2</i>	<i>2</i>	<i>0</i>	<i>0</i>	<i>0</i>
<i>Households</i>	<i>5,897</i>	<i>5,890</i>	<i>3</i>	<i>2</i>	<i>2</i>	<i>0</i>	<i>0</i>	<i>0</i>
<i>Population</i>	<i>18,561</i>	<i>18,535</i>	<i>12</i>	<i>5</i>	<i>9</i>	<i>0</i>	<i>0</i>	<i>0</i>

<sup>1</sup> Excluding 68 homeless households with a population of 76.

**Table HDU10 - Housing units occupied by private households<sup>1</sup>, households and population by geographical location and method of refuse disposal - 2022 Housing Census**

Country, Districts, Municipal Wards or Village Council Areas	Total	Method of refuse disposal						
		Authorised collector		Ash pit	Dumped on premises	Dumped on roadside	Used for compost	Other
		Regular	Irregular					
<i>Town of Curepipe</i>								
Occupied housing units	21,666	21,648	12	0	4	2	0	0
Households	22,554	22,535	12	0	4	3	0	0
Population	68,704	68,645	39	0	10	10	0	0
<i>Town of Curepipe-Ward 1</i>								
Occupied housing units	4,282	4,277	5	0	0	0	0	0
Households	4,452	4,447	5	0	0	0	0	0
Population	13,831	13,819	12	0	0	0	0	0
<i>Town of Curepipe-Ward 2</i>								
Occupied housing units	4,174	4,172	1	0	1	0	0	0
Households	4,324	4,322	1	0	1	0	0	0
Population	13,064	13,061	2	0	1	0	0	0
<i>Town of Curepipe-Ward 3-West (East in Moka)</i>								
Occupied housing units	4,516	4,512	4	0	0	0	0	0
Households	4,726	4,722	4	0	0	0	0	0
Population	14,613	14,600	13	0	0	0	0	0
<i>Town of Curepipe-Ward 4-(East in Moka)</i>								
Occupied housing units	4,435	4,431	0	0	2	2	0	0
Households	4,631	4,626	0	0	2	3	0	0
Population	13,751	13,736	0	0	5	10	0	0
<i>Town of Curepipe-Ward 5</i>								
Occupied housing units	4,259	4,256	2	0	1	0	0	0
Households	4,421	4,418	2	0	1	0	0	0
Population	13,445	13,429	12	0	4	0	0	0
<i>Town of Q-Bornes</i>								
Occupied housing units	20,682	20,581	88	7	2	1	2	1
Households	21,406	21,302	91	7	2	1	2	1
Population	65,367	65,036	275	41	4	2	7	2
<i>Town of Q-Bornes-Ward 1</i>								
Occupied housing units	3,816	3,810	6	0	0	0	0	0
Households	3,915	3,909	6	0	0	0	0	0
Population	11,580	11,565	15	0	0	0	0	0
<i>Town of Q-Bornes-Ward 2</i>								
Occupied housing units	5,384	5,366	16	0	1	1	0	0
Households	5,501	5,482	17	0	1	1	0	0
Population	15,341	15,298	39	0	2	2	0	0
<i>Town of Q-Bornes-Ward 3</i>								
Occupied housing units	3,616	3,606	8	0	1	0	1	0
Households	3,783	3,772	9	0	1	0	1	0
Population	11,264	11,231	29	0	2	0	2	0

<sup>1</sup> Excluding 68 homeless households with a population of 76.

**Table HDU10 - Housing units occupied by private households<sup>1</sup>, households and population by geographical location and method of refuse disposal - 2022 Housing Census**

Country, Districts, Municipal Wards or Village Council Areas	Total	Method of refuse disposal						
		Authorised collector		Ash pit	Dumped on premises	Dumped on roadside	Used for compost	Other
		Regular	Irregular					
Town of Q-Bornes-Ward 4-East (West in B/R)								
Occupied housing units	3,018	3,007	5	5	0	0	0	1
Households	3,136	3,125	5	5	0	0	0	1
Population	10,098	10,046	13	37	0	0	0	2
Town of Q-Bornes Ward 5								
Occupied housing units	4,848	4,792	53	2	0	0	1	0
Households	5,071	5,014	54	2	0	0	1	0
Population	17,084	16,896	179	4	0	0	5	0
<i>Town of Vac/Phoenix</i>								
<i>Occupied housing units</i>	<i>31,232</i>	<i>31,135</i>	<i>72</i>	<i>10</i>	<i>7</i>	<i>2</i>	<i>3</i>	<i>3</i>
<i>Households</i>	<i>32,333</i>	<i>32,226</i>	<i>82</i>	<i>10</i>	<i>7</i>	<i>2</i>	<i>3</i>	<i>3</i>
<i>Population</i>	<i>102,722</i>	<i>102,386</i>	<i>241</i>	<i>40</i>	<i>25</i>	<i>7</i>	<i>13</i>	<i>10</i>
Town of Vac/Phoenix-Ward 1								
Occupied housing units	5,462	5,441	2	8	7	2	2	0
Households	5,621	5,600	2	8	7	2	2	0
Population	18,568	18,491	3	35	25	7	7	0
Town of Vac/Phoenix-Ward 2								
Occupied housing units	5,746	5,727	18	0	0	0	1	0
Households	5,937	5,918	18	0	0	0	1	0
Population	18,238	18,173	59	0	0	0	6	0
Town of Vac/Phoenix-Ward 3								
Occupied housing units	5,330	5,318	10	1	0	0	0	1
Households	5,513	5,501	10	1	0	0	0	1
Population	17,451	17,420	27	1	0	0	0	3
Town of Vac/Phoenix-Ward 4								
Occupied housing units	4,562	4,555	7	0	0	0	0	0
Households	4,697	4,690	7	0	0	0	0	0
Population	14,257	14,237	20	0	0	0	0	0
Town of Vac/Phoenix-Ward 5								
Occupied housing units	4,054	4,047	7	0	0	0	0	0
Households	4,245	4,237	8	0	0	0	0	0
Population	13,415	13,393	22	0	0	0	0	0
Town of Vac/Phoenix-Ward 6-West (East in Moka)								
Occupied housing units	6,078	6,047	28	1	0	0	0	2
Households	6,320	6,280	37	1	0	0	0	2
Population	20,793	20,672	110	4	0	0	0	7
<i>PLAINES WILHEMS DISTRICT - Rural</i>								
<i>Occupied housing units</i>	<i>1,763</i>	<i>1,758</i>	<i>3</i>	<i>0</i>	<i>0</i>	<i>2</i>	<i>0</i>	<i>0</i>
<i>Households</i>	<i>1,871</i>	<i>1,866</i>	<i>3</i>	<i>0</i>	<i>0</i>	<i>2</i>	<i>0</i>	<i>0</i>
<i>Population</i>	<i>6,117</i>	<i>6,102</i>	<i>9</i>	<i>0</i>	<i>0</i>	<i>6</i>	<i>0</i>	<i>0</i>

<sup>1</sup> Excluding 68 homeless households with a population of 76.

**Table HDU10 - Housing units occupied by private households<sup>1</sup>, households and population by geographical location and method of refuse disposal - 2022 Housing Census**

Country, Districts, Municipal Wards or Village Council Areas	Total	Method of refuse disposal						
		Authorised collector		Ash pit	Dumped on premises	Dumped on roadside	Used for compost	Other
		Regular	Irregular					
<b>Midlands VCA</b>								
Occupied housing units	701	696	3	0	0	2	0	0
Households	753	748	3	0	0	2	0	0
Population	2,589	2,574	9	0	0	6	0	0
<b>Moka VCA-West (East in Moka)</b>								
Occupied housing units	255	255	0	0	0	0	0	0
Households	255	255	0	0	0	0	0	0
Population	702	702	0	0	0	0	0	0
<b>Seizième Mille VCA</b>								
Occupied housing units	807	807	0	0	0	0	0	0
Households	863	863	0	0	0	0	0	0
Population	2,826	2,826	0	0	0	0	0	0
<b>MOKA DISTRICT</b>								
<b>Occupied housing units</b>	<b>23,908</b>	<b>23,714</b>	<b>116</b>	<b>7</b>	<b>16</b>	<b>7</b>	<b>42</b>	<b>6</b>
<b>Households</b>	<b>25,242</b>	<b>25,040</b>	<b>120</b>	<b>7</b>	<b>17</b>	<b>7</b>	<b>45</b>	<b>6</b>
<b>Population</b>	<b>82,974</b>	<b>82,294</b>	<b>405</b>	<b>22</b>	<b>45</b>	<b>29</b>	<b>161</b>	<b>18</b>
<i>MOKA DISTRICT - Urban</i>								
<i>Occupied housing units</i>	<i>3,835</i>	<i>3,763</i>	<i>21</i>	<i>5</i>	<i>2</i>	<i>4</i>	<i>40</i>	<i>0</i>
<i>Households</i>	<i>4,009</i>	<i>3,934</i>	<i>22</i>	<i>5</i>	<i>2</i>	<i>4</i>	<i>42</i>	<i>0</i>
<i>Population</i>	<i>13,521</i>	<i>13,258</i>	<i>77</i>	<i>15</i>	<i>3</i>	<i>17</i>	<i>151</i>	<i>0</i>
<b>Town of Port-Louis Ward 2-South (North in P/L &amp; West in B/R)</b>								
Occupied housing units	3,306	3,237	18	5	2	4	40	0
Households	3,462	3,390	19	5	2	4	42	0
Population	11,798	11,545	67	15	3	17	151	0
<b>Town of Vac /Phoenix-Ward 6-East (West in P/W)</b>								
Occupied housing units	529	526	3	0	0	0	0	0
Households	547	544	3	0	0	0	0	0
Population	1,723	1,713	10	0	0	0	0	0
<i>MOKA DISTRICT - Rural</i>								
<i>Occupied housing units</i>	<i>20,073</i>	<i>19,951</i>	<i>95</i>	<i>2</i>	<i>14</i>	<i>3</i>	<i>2</i>	<i>6</i>
<i>Households</i>	<i>21,233</i>	<i>21,106</i>	<i>98</i>	<i>2</i>	<i>15</i>	<i>3</i>	<i>3</i>	<i>6</i>
<i>Population</i>	<i>69,453</i>	<i>69,036</i>	<i>328</i>	<i>7</i>	<i>42</i>	<i>12</i>	<i>10</i>	<i>18</i>
<b>Camp Thorel VCA</b>								
Occupied housing units	548	545	1	1	1	0	0	0
Households	591	588	1	1	1	0	0	0
Population	2,019	2,006	5	4	4	0	0	0
<b>Dagotière VCA</b>								
Occupied housing units	2,071	2,028	39	1	2	0	1	0
Households	2,219	2,175	40	1	2	0	1	0
Population	7,434	7,293	130	3	4	0	4	0

<sup>1</sup> Excluding 68 homeless households with a population of 76.



**Table HDU10 - Housing units occupied by private households<sup>1</sup>, households and population by geographical location and method of refuse disposal - 2022 Housing Census**

Country, Districts, Municipal Wards or Village Council Areas	Total	Method of refuse disposal							
		Authorised collector		Ash pit	Dumped on premises	Dumped on roadside	Used for compost	Other	
		Regular	Irregular						
Dubreuil VCA-Part (East in Flacq & West in P/W)									
Occupied housing units	719	719	0	0	0	0	0	0	0
Households	757	757	0	0	0	0	0	0	0
Population	2,388	2,388	0	0	0	0	0	0	0
Espérance VCA									
Occupied housing units	517	517	0	0	0	0	0	0	0
Households	545	545	0	0	0	0	0	0	0
Population	1,877	1,877	0	0	0	0	0	0	0
La Laura-Malenga VCA									
Occupied housing units	368	365	3	0	0	0	0	0	0
Households	402	397	5	0	0	0	0	0	0
Population	1,401	1,382	19	0	0	0	0	0	0
L'Avenir VCA									
Occupied housing units	897	896	0	0	1	0	0	0	0
Households	947	945	0	0	2	0	0	0	0
Population	3,249	3,240	0	0	9	0	0	0	0
Médine Camp de Masque VCA -West (East in Flacq)									
Occupied housing units	389	386	2	0	1	0	0	0	0
Households	443	440	2	0	1	0	0	0	0
Population	1,472	1,456	11	0	5	0	0	0	0
Melrose VCA									
Occupied housing units	635	635	0	0	0	0	0	0	0
Households	664	664	0	0	0	0	0	0	0
Population	2,299	2,299	0	0	0	0	0	0	0
Moka VCA-East (West in P/W)									
Occupied housing units	2,814	2,804	2	0	0	1	1	6	6
Households	2,955	2,944	2	0	0	1	2	6	6
Population	8,801	8,764	10	0	0	3	6	18	18
Montagne Blanche VCA-West (East in Flacq)									
Occupied housing units	2,141	2,131	10	0	0	0	0	0	0
Households	2,257	2,247	10	0	0	0	0	0	0
Population	7,662	7,624	38	0	0	0	0	0	0
Nouvelle Decouverte VCA									
Occupied housing units	535	529	6	0	0	0	0	0	0
Households	578	572	6	0	0	0	0	0	0
Population	1,938	1,914	24	0	0	0	0	0	0
Providence VCA									
Occupied housing units	993	991	2	0	0	0	0	0	0
Households	1,060	1,058	2	0	0	0	0	0	0
Population	3,548	3,544	4	0	0	0	0	0	0

<sup>1</sup> Excluding 68 homeless households with a population of 76.

**Table HDU10 - Housing units occupied by private households<sup>1</sup>, households and population by geographical location and method of refuse disposal - 2022 Housing Census**

Country, Districts, Municipal Wards or Village Council Areas	Total	Method of refuse disposal						
		Authorised collector		Ash pit	Dumped on premises	Dumped on roadside	Used for compost	Other
		Regular	Irregular					
<b>Quartier Militaire VCA</b>								
Occupied housing units	1,758	1,748	10	0	0	0	0	0
Households	1,883	1,873	10	0	0	0	0	0
Population	6,397	6,361	36	0	0	0	0	0
<b>Ripaillès VCA</b>								
Occupied housing units	296	294	1	0	0	1	0	0
Households	313	311	1	0	0	1	0	0
Population	1,021	1,017	1	0	0	3	0	0
<b>St Julien d'Hotman VCA-West (East in Flacq)</b>								
Occupied housing units	29	29	0	0	0	0	0	0
Households	33	33	0	0	0	0	0	0
Population	103	103	0	0	0	0	0	0
<b>St Pierre VCA</b>								
Occupied housing units	4,720	4,695	15	0	9	1	0	0
Households	4,924	4,899	15	0	9	1	0	0
Population	15,710	15,648	36	0	20	6	0	0
<b>Verdun VCA</b>								
Occupied housing units	643	639	4	0	0	0	0	0
Households	662	658	4	0	0	0	0	0
Population	2,134	2,120	14	0	0	0	0	0
<b>BLACK RIVER DISTRICT</b>								
<b>Occupied housing units</b>	<b>23,167</b>	<b>23,028</b>	<b>81</b>	<b>25</b>	<b>9</b>	<b>22</b>	<b>2</b>	<b>0</b>
<b>Households</b>	<b>24,688</b>	<b>24,542</b>	<b>84</b>	<b>25</b>	<b>10</b>	<b>25</b>	<b>2</b>	<b>0</b>
<b>Population</b>	<b>81,708</b>	<b>81,231</b>	<b>260</b>	<b>102</b>	<b>28</b>	<b>82</b>	<b>5</b>	<b>0</b>
<i>BLACK RIVER DISTRICT - Urban</i>								
<i>Occupied housing units</i>	<i>7,026</i>	<i>6,986</i>	<i>33</i>	<i>2</i>	<i>4</i>	<i>1</i>	<i>0</i>	<i>0</i>
<i>Households</i>	<i>7,405</i>	<i>7,361</i>	<i>36</i>	<i>2</i>	<i>5</i>	<i>1</i>	<i>0</i>	<i>0</i>
<i>Population</i>	<i>23,575</i>	<i>23,446</i>	<i>101</i>	<i>12</i>	<i>13</i>	<i>3</i>	<i>0</i>	<i>0</i>
<b>Town of B-Bassin/R-Hill-Ward 4-West (East in P/W)</b>								
Occupied housing units	65	65	0	0	0	0	0	0
Households	65	65	0	0	0	0	0	0
Population	205	205	0	0	0	0	0	0
<b>Town of Port Louis Ward 1- West (East in P/L)</b>								
Occupied housing units	5,654	5,626	26	2	0	0	0	0
Households	5,907	5,879	26	2	0	0	0	0
Population	18,786	18,703	71	12	0	0	0	0
<b>Town of Port Louis Ward 2-West (East in P/L &amp; South in Moka)</b>								
Occupied housing units	171	171	0	0	0	0	0	0
Households	176	176	0	0	0	0	0	0
Population	555	555	0	0	0	0	0	0

<sup>1</sup> Excluding 68 homeless households with a population of 76.

**Table HDU10 - Housing units occupied by private households<sup>1</sup>, households and population by geographical location and method of refuse disposal - 2022 Housing Census**

Country, Districts, Municipal Wards or Village Council Areas	Total	Method of refuse disposal						
		Authorised collector		Ash pit	Dumped on premises	Dumped on roadside	Used for compost	Other
		Regular	Irregular					
<b>Town of Quatre-Bornes-Ward 4-West (East in P/W)</b>								
Occupied housing units	1,136	1,124	7	0	4	1	0	0
Households	1,257	1,241	10	0	5	1	0	0
Population	4,029	3,983	30	0	13	3	0	0
<b>BLACK RIVER DISTRICT - Rural</b>								
Occupied housing units	16,141	16,042	48	23	5	21	2	0
Households	17,283	17,181	48	23	5	24	2	0
Population	58,133	57,785	159	90	15	79	5	0
<b>Albion VCA</b>								
Occupied housing units	2,351	2,348	3	0	0	0	0	0
Households	2,416	2,413	3	0	0	0	0	0
Population	7,627	7,615	12	0	0	0	0	0
<b>Bambous VCA</b>								
Occupied housing units	4,011	3,976	13	12	1	8	1	0
Households	4,337	4,301	13	12	1	9	1	0
Population	15,756	15,632	48	47	2	25	2	0
<b>Cascavelle VCA-West (East in P/W)</b>								
Occupied housing units	811	806	5	0	0	0	0	0
Households	859	854	5	0	0	0	0	0
Population	3,122	3,104	18	0	0	0	0	0
<b>Case Noyale VCA</b>								
Occupied housing units	420	418	0	2	0	0	0	0
Households	471	469	0	2	0	0	0	0
Population	1,652	1,644	0	8	0	0	0	0
<b>Chamarel VCA-West (East in Sav)</b>								
Occupied housing units	186	186	0	0	0	0	0	0
Households	198	198	0	0	0	0	0	0
Population	742	742	0	0	0	0	0	0
<b>Flic en Flac VCA</b>								
Occupied housing units	1,437	1,428	9	0	0	0	0	0
Households	1,473	1,464	9	0	0	0	0	0
Population	4,046	4,024	22	0	0	0	0	0
<b>Grande Rivière Noire VCA</b>								
Occupied housing units	957	955	1	0	1	0	0	0
Households	1,014	1,012	1	0	1	0	0	0
Population	3,100	3,096	2	0	2	0	0	0
<b>Gros Cailloux VCA</b>								
Occupied housing units	1,031	1,027	4	0	0	0	0	0
Households	1,132	1,128	4	0	0	0	0	0
Population	3,952	3,940	12	0	0	0	0	0

<sup>1</sup> Excluding 68 homeless households with a population of 76.

**Table HDU10 - Housing units occupied by private households<sup>1</sup>, households and population by geographical location and method of refuse disposal - 2022 Housing Census**

Country, Districts, Municipal Wards or Village Council Areas	Total	Method of refuse disposal						
		Authorised collector		Ash pit	Dumped on premises	Dumped on roadside	Used for compost	Other
		Regular	Irregular					
<b>La Gaulette VCA</b>								
Occupied housing units	673	656	2	0	2	12	1	0
Households	738	719	2	0	2	14	1	0
Population	2,470	2,408	3	0	7	49	3	0
<b>Le Morne VCA</b>								
Occupied housing units	389	384	0	5	0	0	0	0
Households	419	414	0	5	0	0	0	0
Population	1,455	1,441	0	14	0	0	0	0
<b>Petite Rivière VCA</b>								
Occupied housing units	1,234	1,222	8	3	1	0	0	0
Households	1,318	1,306	8	3	1	0	0	0
Population	4,639	4,589	29	17	4	0	0	0
<b>Richelieu VCA-West (East in P/W)</b>								
Occupied housing units	1,416	1,414	2	0	0	0	0	0
Households	1,597	1,595	2	0	0	0	0	0
Population	5,632	5,621	11	0	0	0	0	0
<b>Tamarin VCA</b>								
Occupied housing units	1,225	1,222	1	1	0	1	0	0
Households	1,311	1,308	1	1	0	1	0	0
Population	3,940	3,929	2	4	0	5	0	0
<b>ISLAND OF RODRIGUES-Wholly Rural</b>								
<b>Occupied housing units</b>	<b>12,932</b>	<b>11,186</b>	<b>118</b>	<b>1,096</b>	<b>349</b>	<b>145</b>	<b>28</b>	<b>10</b>
<b>Households</b>	<b>13,294</b>	<b>11,518</b>	<b>120</b>	<b>1,111</b>	<b>360</b>	<b>146</b>	<b>29</b>	<b>10</b>
<b>Population</b>	<b>45,058</b>	<b>39,062</b>	<b>402</b>	<b>3,780</b>	<b>1,212</b>	<b>462</b>	<b>110</b>	<b>30</b>
<b>Region 1</b>								
Occupied housing units	2,280	1,898	20	179	96	78	7	2
Households	2,337	1,944	20	186	100	78	7	2
Population	7,797	6,525	55	607	330	251	23	6
<b>Region 2</b>								
Occupied housing units	1,815	1,631	6	111	63	0	3	1
Households	1,869	1,680	6	112	67	0	3	1
Population	6,485	5,863	26	376	208	0	11	1
<b>Region 3</b>								
Occupied housing units	2,402	2,112	7	183	54	33	9	4
Households	2,473	2,175	8	187	56	33	10	4
Population	8,518	7,520	27	645	171	107	36	12
<b>Region 4</b>								
Occupied housing units	1,895	1,682	51	140	20	0	2	0
Households	1,959	1,743	52	142	20	0	2	0
Population	6,423	5,642	187	512	73	0	9	0

<sup>1</sup> Excluding 68 homeless households with a population of 76.

**Table HDU10 - Housing units occupied by private households<sup>1</sup>, households and population by geographical location and method of refuse disposal - 2022 Housing Census**

Country, Districts, Municipal Wards or Village Council Areas	Total	Method of refuse disposal						
		Authorised collector		Ash pit	Dumped on premises	Dumped on roadside	Used for compost	Other
		Regular	Irregular					
<b>Region 5</b>								
Occupied housing units	2,383	2,084	24	149	89	34	3	0
Households	2,461	2,160	24	149	90	35	3	0
Population	8,288	7,234	77	526	329	104	18	0
<b>Region 6</b>								
Occupied housing units	2,157	1,779	10	334	27	0	4	3
Households	2,195	1,816	10	335	27	0	4	3
Population	7,547	6,278	30	1,114	101	0	13	11
<b>ISLAND OF AGALÉGA-Wholly Rural</b>								
<b>Occupied housing units</b>	<b>108</b>	<b>108</b>	<b>0</b>	<b>0</b>	<b>0</b>	<b>0</b>	<b>0</b>	<b>0</b>
<b>Households</b>	<b>115</b>	<b>115</b>	<b>0</b>	<b>0</b>	<b>0</b>	<b>0</b>	<b>0</b>	<b>0</b>
<b>Population</b>	<b>374</b>	<b>374</b>	<b>0</b>	<b>0</b>	<b>0</b>	<b>0</b>	<b>0</b>	<b>0</b>

<sup>1</sup> Excluding 68 homeless households with a population of 76.

Table HDU11 - Housing units occupied by private households<sup>1</sup>, households and population by geographical location and number of rooms used for living purposes per housing unit - 2022 Housing Census

Country, Districts, Municipal Wards or Village Council Areas	Total	Number of rooms for living purposes per housing unit									
		1	2	3	4	5	6	7	8	9	10+
<b>REPUBLIC OF MAURITIUS</b>											
Occupied housing units	348,252	3,527	14,839	44,173	78,570	84,900	54,940	21,924	20,218	7,481	17,680
Households	367,870	5,094	18,716	50,581	87,616	92,325	57,441	21,383	18,082	5,664	10,968
Population	1,202,192	12,272	50,448	144,676	269,035	303,781	202,503	79,590	69,895	22,753	47,239
<i>REPUBLIC OF MAURITIUS - Urban</i>											
Occupied housing units	140,640	1,214	5,028	18,998	32,716	36,208	21,297	8,830	7,373	2,895	6,081
Households	146,692	1,579	6,027	21,049	35,667	38,749	22,069	8,708	6,658	2,270	3,916
Population	465,158	3,814	15,751	58,238	106,008	122,627	76,027	31,689	25,240	8,917	16,847
<i>REPUBLIC OF MAURITIUS - Rural</i>											
Occupied housing units	207,612	2,313	9,811	25,175	45,854	48,692	33,643	13,094	12,845	4,586	11,599
Households	221,178	3,515	12,689	29,532	51,949	53,576	35,372	12,675	11,424	3,394	7,052
Population	737,034	8,458	34,697	86,438	163,027	181,154	126,476	47,901	44,655	13,836	30,392
<b>ISLAND OF MAURITIUS</b>											
Occupied housing units	335,212	3,316	13,392	41,694	75,272	82,312	53,505	21,233	19,835	7,273	17,380
Households	354,461	4,790	17,172	47,996	84,187	89,644	55,980	20,714	17,735	5,480	10,763
Population	1,156,760	11,436	45,843	136,593	257,553	294,341	197,098	76,994	68,486	22,013	46,403
<i>ISLAND OF MAURITIUS - Urban</i>											
Occupied housing units	140,640	1,214	5,028	18,998	32,716	36,208	21,297	8,830	7,373	2,895	6,081
Households	146,692	1,579	6,027	21,049	35,667	38,749	22,069	8,708	6,658	2,270	3,916
Population	465,158	3,814	15,751	58,238	106,008	122,627	76,027	31,689	25,240	8,917	16,847
<i>ISLAND OF MAURITIUS - Rural</i>											
Occupied housing units	194,572	2,102	8,364	22,696	42,556	46,104	32,208	12,403	12,462	4,378	11,299
Households	207,769	3,211	11,145	26,947	48,520	50,895	33,911	12,006	11,077	3,210	6,847
Population	691,602	7,622	30,092	78,355	151,545	171,714	121,071	45,305	43,246	13,096	29,556
<b>PORT LOUIS DISTRICT-Wholly Urban</b>											
Occupied housing units	29,277	527	2,132	5,108	7,964	6,032	3,463	1,340	1,268	428	1,015
Households	30,946	655	2,520	5,863	8,764	6,487	3,498	1,242	1,052	296	569
Population	103,865	1,686	6,996	17,321	28,264	22,745	13,234	5,080	4,522	1,307	2,710
Town of Port Louis-Ward 1-East (West in B/R)											
Occupied housing units	0	0	0	0	0	0	0	0	0	0	0
Households	0	0	0	0	0	0	0	0	0	0	0
Population	0	0	0	0	0	0	0	0	0	0	0
Town of Port Louis-Ward 2-North (South in Moka & West in B/R)											
Occupied housing units	2,229	40	145	446	619	483	258	78	82	28	50
Households	2,355	48	174	527	680	503	255	58	62	19	29
Population	7,682	109	426	1,503	2,212	1,734	973	225	275	95	130
Town of Port Louis-Ward 3											
Occupied housing units	3,671	62	250	572	914	771	484	222	155	75	166
Households	3,879	82	280	652	1,019	839	497	222	132	54	102
Population	12,357	218	769	1,785	3,160	2,787	1,678	839	475	206	440
Town of Port Louis-Ward 4											
Occupied housing units	4,717	70	380	996	1,195	886	540	198	204	53	195
Households	5,019	84	468	1,168	1,313	956	525	167	176	41	121
Population	15,686	195	1,254	3,371	3,951	3,079	1,828	636	670	180	522

<sup>1</sup> Excluding 68 homeless households with a population of 76.

**Table HDU11 - Housing units occupied by private households<sup>1</sup>, households and population by geographical location and number of rooms used for living purposes per housing unit - 2022 Housing Census**

Country, Districts, Municipal Wards or Village Council Areas	Total	Number of rooms for living purposes per housing unit										
		1	2	3	4	5	6	7	8	9	10+	
Town of Port Louis-Ward 5												
Occupied housing units	4,743	73	393	1,051	1,343	863	508	169	164	57	122	
Households	4,997	85	446	1,157	1,499	932	520	145	115	34	64	
Population	17,336	195	1,109	3,234	5,046	3,610	2,211	685	642	200	404	
Town of Port Louis-Ward 6												
Occupied housing units	4,206	112	334	802	1,196	805	403	171	169	59	155	
Households	4,470	144	406	941	1,293	862	388	165	140	38	93	
Population	15,139	389	1,164	2,808	4,220	3,033	1,529	692	646	170	488	
Town of Port Louis-Ward 7												
Occupied housing units	5,006	71	344	764	1,415	1,128	615	197	221	72	179	
Households	5,280	92	402	863	1,544	1,215	657	187	183	49	88	
Population	18,177	230	1,153	2,857	5,078	4,272	2,567	733	741	178	368	
Town of Port Louis-Ward 8												
Occupied housing units	4,705	99	286	477	1,282	1,096	655	305	273	84	148	
Households	4,946	120	344	555	1,416	1,180	656	298	244	61	72	
Population	17,488	350	1,121	1,763	4,597	4,230	2,448	1,270	1,073	278	358	
Town of B-Bassin/R-Hill-Ward 6-North (South in P/W)												
Occupied housing units	0	0	0	0	0	0	0	0	0	0	0	
Households	0	0	0	0	0	0	0	0	0	0	0	
Population	0	0	0	0	0	0	0	0	0	0	0	
<b>PAMPLEMOUSSES DISTRICT-Wholly Rural</b>												
<b>Occupied housing units</b>	<b>38,499</b>	<b>417</b>	<b>1,694</b>	<b>4,616</b>	<b>8,566</b>	<b>8,888</b>	<b>6,144</b>	<b>2,414</b>	<b>2,605</b>	<b>917</b>	<b>2,238</b>	
<b>Households</b>	<b>40,585</b>	<b>608</b>	<b>2,160</b>	<b>5,327</b>	<b>9,509</b>	<b>9,597</b>	<b>6,371</b>	<b>2,321</b>	<b>2,381</b>	<b>722</b>	<b>1,589</b>	
<b>Population</b>	<b>137,105</b>	<b>1,556</b>	<b>6,142</b>	<b>16,014</b>	<b>30,099</b>	<b>32,576</b>	<b>22,827</b>	<b>8,803</b>	<b>9,255</b>	<b>2,935</b>	<b>6,898</b>	
Arsenal VCA												
Occupied housing units	1,000	10	40	96	209	264	147	62	104	24	44	
Households	1,058	14	58	114	234	291	145	58	97	19	28	
Population	3,613	42	155	330	750	977	548	242	366	77	126	
Baie du Tombeau VCA												
Occupied housing units	3,671	69	353	799	957	676	405	167	121	39	85	
Households	3,866	94	426	881	1,020	720	404	147	108	24	42	
Population	13,174	279	1,426	2,796	3,530	2,469	1,438	547	403	103	183	
Calebasses VCA												
Occupied housing units	1,470	25	74	123	361	299	248	91	97	41	111	
Households	1,575	26	88	155	407	351	270	96	91	27	64	
Population	5,252	67	238	438	1,263	1,157	987	368	354	118	262	
Congomah VCA												
Occupied housing units	536	4	24	56	130	152	67	36	29	14	24	
Households	562	11	34	61	139	159	67	35	26	10	20	
Population	1,857	28	92	160	424	539	258	119	115	47	75	
Crève Coeur VCA												
Occupied housing units	808	8	14	57	199	167	180	53	58	26	46	
Households	823	9	15	60	208	171	189	51	56	28	36	
Population	2,746	16	29	164	626	591	684	182	205	100	149	

<sup>1</sup> Excluding 68 homeless households with a population of 76.

**Table HDU11 - Housing units occupied by private households<sup>1</sup>, households and population by geographical location and number of rooms used for living purposes per housing unit - 2022 Housing Census**

Country, Districts, Municipal Wards or Village Council Areas	Total	Number of rooms for living purposes per housing unit										
		1	2	3	4	5	6	7	8	9	10+	
D'Épinay VCA												
Occupied housing units	1,645	22	50	143	332	311	277	147	142	78	143	
Households	1,821	27	64	208	451	380	295	150	106	51	89	
Population	6,229	75	153	566	1,429	1,368	1,065	573	394	210	396	
Fond du Sac VCA												
Occupied housing units	1,582	2	24	76	239	380	379	141	143	57	141	
Households	1,634	10	39	89	252	398	389	143	140	52	122	
Population	5,398	21	90	235	699	1,294	1,279	539	531	201	509	
Grand Baie VCA-West (East in R/R)												
Occupied housing units	625	13	10	53	100	167	106	77	61	9	29	
Households	653	15	16	59	109	173	118	82	59	7	15	
Population	1,930	31	40	158	285	490	345	288	209	27	57	
Le Hochet VCA												
Occupied housing units	3,886	42	132	537	1,019	974	567	203	181	62	169	
Households	4,120	58	171	635	1,148	1,053	593	180	145	35	102	
Population	13,923	139	451	1,919	3,665	3,667	2,213	700	571	153	445	
Long Mountain VCA												
Occupied housing units	1,961	11	45	244	410	407	333	153	165	86	107	
Households	2,021	12	58	263	445	424	344	151	158	82	84	
Population	6,721	20	123	764	1,409	1,385	1,202	547	579	321	371	
Mapou VCA-South (North in R/R)												
Occupied housing units	99	1	2	15	23	30	17	1	6	1	3	
Households	107	1	7	26	22	27	13	1	6	1	3	
Population	351	4	16	63	74	101	53	2	19	4	15	
Morcellement St André VCA												
Occupied housing units	1,597	6	24	90	202	363	326	145	170	66	205	
Households	1,677	10	33	104	213	420	364	147	171	61	154	
Population	5,737	28	86	301	610	1,323	1,250	552	678	247	662	
Notre Dame VCA												
Occupied housing units	1,333	15	64	159	339	382	166	49	83	17	59	
Households	1,407	21	79	191	365	415	175	42	77	5	37	
Population	4,735	53	236	566	1,111	1,458	623	178	326	21	163	
Pamplemousses VCA												
Occupied housing units	2,721	18	91	313	648	717	456	177	163	42	96	
Households	2,814	29	112	343	705	743	460	169	146	33	74	
Population	9,465	67	294	1,012	2,164	2,461	1,733	656	599	144	335	
Piton VCA -West (East in R/R)												
Occupied housing units	426	2	4	23	136	84	76	31	29	20	21	
Households	455	2	9	33	157	96	77	31	20	16	14	
Population	1,458	7	21	101	465	295	271	105	80	57	56	
Plaine des Papayes VCA												
Occupied housing units	2,172	8	102	326	581	436	294	118	120	57	130	
Households	2,293	17	132	370	641	467	302	104	114	55	91	
Population	7,841	34	308	1,137	2,183	1,654	1,088	388	418	219	412	

<sup>1</sup> Excluding 68 homeless households with a population of 76.



**Table HDU11 - Housing units occupied by private households<sup>1</sup>, households and population by geographical location and number of rooms used for living purposes per housing unit - 2022 Housing Census**

Country, Districts, Municipal Wards or Village Council Areas	Total	Number of rooms for living purposes per housing unit										
		1	2	3	4	5	6	7	8	9	10+	
Pointe aux Piments VCA												
Occupied housing units	1,964	36	143	350	467	438	251	74	99	32	74	
Households	2,125	54	177	416	548	491	248	68	71	15	37	
Population	7,388	145	514	1,319	1,849	1,782	965	271	309	71	163	
Terre Rouge VCA												
Occupied housing units	3,196	47	243	397	753	733	440	173	190	66	154	
Households	3,427	96	301	466	855	795	452	155	157	48	102	
Population	11,920	269	979	1,480	2,841	2,776	1,668	594	668	192	453	
Triplet VCA												
Occupied housing units	6,405	50	210	499	1,167	1,578	1,216	426	574	163	522	
Households	6,688	69	281	581	1,274	1,668	1,263	421	569	139	423	
Population	22,646	152	744	1,685	3,791	5,602	4,465	1,604	2,199	564	1,840	
Trou aux Biches VCA												
Occupied housing units	650	22	27	121	148	165	74	25	26	7	35	
Households	681	22	35	123	163	184	79	27	23	6	19	
Population	2,096	65	89	339	445	604	258	107	82	25	82	
Villebague VCA-West (East in R/R & South in Flacq)												
Occupied housing units	752	6	18	139	146	165	119	65	44	10	40	
Households	778	11	25	149	153	171	124	63	41	8	33	
Population	2,625	14	58	481	486	583	434	241	150	34	144	
<b>R. DU REMPART DISTRICT-Wholly Rural</b>												
<b>Occupied housing units</b>	<b>30,959</b>	<b>261</b>	<b>966</b>	<b>3,049</b>	<b>6,433</b>	<b>7,500</b>	<b>5,478</b>	<b>2,027</b>	<b>2,301</b>	<b>760</b>	<b>2,184</b>	
<b>Households</b>	<b>32,921</b>	<b>403</b>	<b>1,331</b>	<b>3,603</b>	<b>7,296</b>	<b>8,315</b>	<b>5,844</b>	<b>2,011</b>	<b>2,112</b>	<b>574</b>	<b>1,432</b>	
<b>Population</b>	<b>108,118</b>	<b>933</b>	<b>3,371</b>	<b>10,020</b>	<b>21,883</b>	<b>27,285</b>	<b>20,510</b>	<b>7,579</b>	<b>8,115</b>	<b>2,331</b>	<b>6,091</b>	
Amaury VCA-North (South in Flacq District )												
Occupied housing units	757	7	25	40	139	225	165	37	65	16	38	
Households	782	11	42	46	149	224	163	34	63	15	35	
Population	2,559	29	98	123	425	712	580	124	252	57	159	
Amitié-Gokhoola VCA-East (West in Pamp)												
Occupied housing units	618	2	23	44	102	148	111	61	45	25	57	
Households	667	2	34	64	121	170	117	58	42	18	41	
Population	2,176	3	69	152	373	545	433	204	177	67	153	
Belle Vue Maurel VCA-South (North in Pamp)												
Occupied housing units	1,200	8	32	158	242	267	224	71	102	29	67	
Households	1,250	9	41	169	270	284	244	66	98	23	46	
Population	4,191	17	117	483	841	964	863	230	387	94	195	
Cap Malheureux VCA												
Occupied housing units	1,691	11	57	335	385	397	236	89	78	53	50	
Households	1,813	21	80	387	454	437	237	82	61	32	22	
Population	5,687	43	202	1,127	1,373	1,362	803	298	251	132	96	
Cottage VCA												
Occupied housing units	1,299	40	33	100	311	236	229	114	108	27	101	
Households	1,409	52	58	161	355	254	234	103	100	19	73	
Population	4,698	128	140	465	1,132	900	815	376	362	75	305	

<sup>1</sup> Excluding 68 homeless households with a population of 76.

**Table HDU11 - Housing units occupied by private households<sup>1</sup>, households and population by geographical location and number of rooms used for living purposes per housing unit - 2022 Housing Census**

Country, Districts, Municipal Wards or Village Council Areas	Total	Number of rooms for living purposes per housing unit										
		1	2	3	4	5	6	7	8	9	10+	
Espérance Trébuchet VCA												
Occupied housing units	632	2	35	57	124	117	122	35	60	22	58	
Households	660	3	45	66	138	120	125	37	58	20	48	
Population	2,163	8	112	183	425	384	429	139	205	76	202	
Goodlands VCA												
Occupied housing units	5,697	42	145	602	1,209	1,433	986	370	403	117	390	
Households	6,040	67	217	686	1,327	1,608	1,051	371	372	92	249	
Population	20,442	154	618	2,016	4,108	5,253	3,797	1,490	1,477	381	1,148	
Grand Baie VCA- East (West in Pamp)												
Occupied housing units	2,921	12	88	484	716	679	396	174	167	48	157	
Households	3,093	29	112	520	808	749	440	169	133	40	93	
Population	9,467	63	226	1,283	2,359	2,401	1,565	582	485	141	362	
Grand Gaube VCA												
Occupied housing units	2,298	30	118	283	540	605	395	114	98	35	80	
Households	2,389	34	136	313	576	640	419	115	88	22	46	
Population	7,942	70	392	907	1,752	2,267	1,492	453	331	88	190	
Mapou VCA-North (South in Pamp)												
Occupied housing units	348	1	66	83	94	56	24	10	3	3	8	
Households	382	1	77	106	106	59	24	7	2	0	0	
Population	1,282	1	195	346	354	220	116	31	19	0	0	
Petit Raffray VCA												
Occupied housing units	2,720	15	65	153	449	638	595	211	281	88	225	
Households	2,820	21	77	182	493	677	628	216	267	80	179	
Population	9,653	58	207	489	1,486	2,261	2,224	809	1,022	346	751	
Piton VCA- East (West in Pamp)												
Occupied housing units	976	7	11	35	184	221	214	107	92	32	73	
Households	1,003	10	16	47	192	234	216	106	90	28	64	
Population	3,307	17	31	107	551	751	716	396	362	112	264	
Plaines des Roches VCA-North (South in Flacq)												
Occupied housing units	1,030	3	15	65	168	267	216	75	85	41	95	
Households	1,095	12	23	82	198	295	223	73	83	33	73	
Population	3,653	21	50	213	594	987	755	302	305	132	294	
Poudre d'Or Hamlet VCA												
Occupied housing units	715	5	13	56	118	196	116	45	71	33	62	
Households	779	7	26	71	154	219	128	49	65	22	38	
Population	2,493	17	65	199	422	687	430	179	234	104	156	
Poudre d'Or VCA												
Occupied housing units	1,062	20	47	57	171	218	233	64	103	32	117	
Households	1,153	29	59	77	215	251	254	68	95	25	80	
Population	3,887	75	152	221	669	861	857	265	347	89	351	
Rivière du Rempart VCA												
Occupied housing units	2,881	14	81	235	546	691	506	194	253	76	285	
Households	3,180	27	123	301	686	856	574	183	227	49	154	
Population	10,536	69	312	893	2,054	2,833	2,007	678	838	207	645	

<sup>1</sup> Excluding 68 homeless households with a population of 76.

**Table HDU11 - Housing units occupied by private households<sup>1</sup>, households and population by geographical location and number of rooms used for living purposes per housing unit - 2022 Housing Census**

Country, Districts, Municipal Wards or Village Council Areas	Total	Number of rooms for living purposes per housing unit										
		1	2	3	4	5	6	7	8	9	10+	
Roche Terre VCA												
Occupied housing units	932	11	23	59	212	234	187	66	60	21	59	
Households	973	17	44	65	225	248	189	64	54	16	51	
Population	3,174	46	108	155	658	830	647	237	196	67	230	
Roches Noires VCA-North (South in Flacq)												
Occupied housing units	1,900	21	61	100	463	501	298	96	140	39	181	
Households	2,059	31	80	133	537	597	341	88	129	22	101	
Population	6,286	73	179	353	1,418	1,809	1,100	323	515	98	418	
The Vale VCA												
Occupied housing units	1,244	10	28	100	257	359	217	92	83	21	77	
Households	1,335	20	41	124	289	381	228	120	81	16	35	
Population	4,404	41	98	302	882	1,223	848	458	335	58	159	
Villebague VCA-East (West in Pamp & South in Flacq)												
Occupied housing units	38	0	0	3	3	12	8	2	4	2	4	
Households	39	0	0	3	3	12	9	2	4	2	4	
Population	118	0	0	3	7	35	33	5	15	7	13	
<b>FLACQ DISTRICT-Wholly Rural</b>												
<b>Occupied housing units</b>	<b>37,106</b>	<b>362</b>	<b>1,542</b>	<b>4,012</b>	<b>7,716</b>	<b>8,496</b>	<b>6,544</b>	<b>2,452</b>	<b>2,616</b>	<b>897</b>	<b>2,469</b>	
<b>Households</b>	<b>40,101</b>	<b>620</b>	<b>2,143</b>	<b>4,923</b>	<b>9,074</b>	<b>9,622</b>	<b>7,011</b>	<b>2,362</b>	<b>2,301</b>	<b>642</b>	<b>1,403</b>	
<b>Population</b>	<b>136,867</b>	<b>1,364</b>	<b>5,631</b>	<b>14,623</b>	<b>28,953</b>	<b>33,368</b>	<b>25,620</b>	<b>9,041</b>	<b>9,265</b>	<b>2,771</b>	<b>6,231</b>	
Amaury VCA-South (North in R/R)												
Occupied housing units	147	1	4	12	40	43	31	2	9	1	4	
Households	148	1	4	12	41	43	31	2	9	1	4	
Population	516	3	11	36	117	157	119	7	34	3	29	
Bel Air Riv. Sèche VCA												
Occupied housing units	4,712	45	199	507	1,050	1,131	734	273	335	120	318	
Households	5,265	91	296	668	1,335	1,360	814	246	254	68	133	
Population	17,802	185	768	1,943	4,199	4,812	2,990	946	1,023	320	616	
Bon Accueil VCA												
Occupied housing units	1,599	14	32	63	230	411	334	124	177	48	166	
Households	1,735	25	52	83	290	472	370	134	168	37	104	
Population	6,187	43	134	219	918	1,609	1,406	527	717	166	448	
Bramsthan VCA												
Occupied housing units	1,195	12	31	74	225	334	270	71	85	24	69	
Households	1,249	20	56	91	235	350	272	69	83	20	53	
Population	4,227	43	148	267	702	1,220	953	249	324	78	243	
Brisée Verdrière VCA-South (North in R/R)												
Occupied housing units	2,031	23	62	154	440	487	397	116	156	52	144	
Households	2,198	38	89	194	537	578	413	105	118	37	89	
Population	7,700	72	215	606	1,689	2,084	1,539	452	492	165	386	
Camp de Masque Pavé VCA												
Occupied housing units	1,095	12	94	183	281	227	162	49	46	11	30	
Households	1,135	23	113	202	299	216	155	47	41	11	28	
Population	3,959	52	304	650	1,032	798	583	202	162	46	130	

<sup>1</sup> Excluding 68 homeless households with a population of 76.

**Table HDU11 - Housing units occupied by private households<sup>1</sup>, households and population by geographical location and number of rooms used for living purposes per housing unit - 2022 Housing Census**

Country, Districts, Municipal Wards or Village Council Areas	Total	Number of rooms for living purposes per housing unit									
		1	2	3	4	5	6	7	8	9	10+
Camp de Masque VCA											
Occupied housing units	869	4	66	119	195	177	131	58	46	26	47
Households	938	12	81	135	222	203	145	61	41	17	21
Population	3,119	31	262	408	727	681	489	208	153	72	88
Camp Ithier VCA											
Occupied housing units	1,318	14	39	170	236	284	238	102	108	23	104
Households	1,348	24	43	175	253	289	244	103	101	18	98
Population	4,781	69	142	550	854	1,020	854	381	404	71	436
Centre de Flacq VCA											
Occupied housing units	4,245	30	107	403	943	943	685	301	323	135	375
Households	4,789	40	171	572	1,247	1,210	769	277	262	80	161
Population	15,797	85	407	1,613	3,873	4,051	2,675	1,037	1,015	337	704
Clémencia VCA											
Occupied housing units	491	5	24	48	101	109	107	33	33	10	21
Households	507	14	26	54	101	113	103	33	36	10	17
Population	1,853	34	78	176	335	397	385	137	160	50	101
Écroignard VCA											
Occupied housing units	669	22	27	30	81	134	149	57	61	25	83
Households	736	27	41	44	99	165	174	56	60	22	48
Population	2,479	76	114	118	309	533	619	201	215	96	198
Grand River South East VCA											
Occupied housing units	539	4	25	72	135	126	80	36	24	9	28
Households	609	9	41	106	167	153	75	33	12	3	10
Population	2,087	28	89	308	514	541	301	159	61	12	74
Grande Retraite VCA											
Occupied housing units	702	16	109	109	109	123	129	27	39	11	30
Households	749	27	116	126	121	146	130	26	36	9	12
Population	2,566	70	345	451	425	517	452	97	123	40	46
Lalmatie VCA-East (West Moka)											
Occupied housing units	2,777	9	105	305	526	595	492	209	243	63	230
Households	2,965	32	141	354	605	651	531	207	229	52	163
Population	10,253	53	351	1,049	1,946	2,237	1,991	773	907	226	720
Laventure VCA											
Occupied housing units	930	7	29	94	220	244	155	60	68	22	31
Households	974	9	36	113	252	256	153	57	59	19	20
Population	3,271	18	69	274	790	937	583	218	221	80	81
Mare la Chaux VCA											
Occupied housing units	536	2	19	32	92	128	127	45	50	15	26
Households	561	3	34	45	99	127	128	43	45	14	23
Population	1,856	5	70	123	302	410	461	139	187	49	110
Médine Camp de Masque VCA-East (West in Moka)											
Occupied housing units	1,577	6	38	114	337	414	309	113	91	36	119
Households	1,655	10	52	137	361	450	334	111	92	28	80
Population	5,655	25	133	364	1,124	1,552	1,224	413	371	107	342

<sup>1</sup> Excluding 68 homeless households with a population of 76.

**Table HDU11 - Housing units occupied by private households<sup>1</sup>, households and population by geographical location and number of rooms used for living purposes per housing unit - 2022 Housing Census**

Country, Districts, Municipal Wards or Village Council Areas	Total	Number of rooms for living purposes per housing unit										
		1	2	3	4	5	6	7	8	9	10+	
Montagne Blanche VCA-East (West in Moka)												
Occupied housing units	296	3	9	29	46	69	57	41	23	9	10	
Households	304	5	11	32	49	71	57	40	22	8	9	
Population	989	9	33	78	148	235	201	147	84	28	26	
Olivia VCA												
Occupied housing units	977	12	83	217	238	192	120	40	30	13	32	
Households	1,067	24	114	252	259	199	138	34	35	7	5	
Population	3,730	50	337	864	939	709	505	127	157	22	20	
Plaines des Roches VCA -South (North in R/R)												
Occupied housing units	73	0	1	2	12	12	18	8	10	3	7	
Households	82	1	4	5	13	13	22	7	11	2	4	
Population	242	2	12	8	38	38	72	19	35	8	10	
Poste de Flacq VCA												
Occupied housing units	2,215	34	116	392	435	483	395	119	99	32	110	
Households	2,377	51	157	442	505	532	423	110	80	25	52	
Population	8,276	120	448	1,349	1,678	1,941	1,594	444	327	120	255	
Quatre Cocos VCA												
Occupied housing units	1,726	24	88	240	435	318	297	90	108	38	88	
Households	1,855	39	134	275	481	351	324	84	97	24	46	
Population	6,297	96	333	813	1,571	1,229	1,252	299	406	105	193	
Quatre Soeurs VCA												
Occupied housing units	785	5	39	94	130	161	122	63	61	25	85	
Households	924	9	64	135	180	226	165	69	47	10	19	
Population	3,113	17	168	386	552	782	592	286	213	41	76	
Queen Victoria VCA												
Occupied housing units	771	12	55	109	178	177	124	39	39	12	26	
Households	853	23	76	147	219	186	127	35	25	6	9	
Population	2,845	39	197	464	714	635	471	142	113	33	37	
Sébastopol VCA												
Occupied housing units	1,517	13	57	202	263	345	289	109	111	33	95	
Households	1,622	23	88	241	298	371	303	106	106	24	62	
Population	5,758	58	217	747	963	1,298	1,159	428	478	120	290	
St Julien d'Hotman VCA-East (West in Moka)												
Occupied housing units	1,061	3	7	46	221	279	212	90	78	51	74	
Households	1,120	8	14	54	255	312	222	93	73	40	49	
Population	3,631	17	26	138	783	986	731	329	273	156	192	
St Julien VCA-East (West in Moka)												
Occupied housing units	649	2	13	48	128	147	115	61	69	23	43	
Households	685	3	17	65	146	163	117	58	65	23	28	
Population	2,354	4	47	175	462	540	433	220	235	93	145	

<sup>1</sup> Excluding 68 homeless households with a population of 76.

**Table HDU11 - Housing units occupied by private households<sup>1</sup>, households and population by geographical location and number of rooms used for living purposes per housing unit - 2022 Housing Census**

Country, Districts, Municipal Wards or Village Council Areas	Total	Number of rooms for living purposes per housing unit									
		1	2	3	4	5	6	7	8	9	10+
<b>Trou d'Eau Douce VCA</b>											
Occupied housing units	1,604	28	64	144	389	403	265	116	94	27	74
Households	1,651	29	72	164	405	416	272	116	94	27	56
Population	5,524	60	173	446	1,249	1,419	986	454	375	127	235
<b>GRAND PORT DISTRICT-Wholly Rural</b>											
<b>Occupied housing units</b>	<b>30,930</b>	<b>339</b>	<b>1,500</b>	<b>3,810</b>	<b>6,983</b>	<b>7,137</b>	<b>4,802</b>	<b>1,954</b>	<b>1,827</b>	<b>727</b>	<b>1,851</b>
<b>Households</b>	<b>33,471</b>	<b>516</b>	<b>1,992</b>	<b>4,599</b>	<b>8,132</b>	<b>8,122</b>	<b>5,136</b>	<b>1,933</b>	<b>1,591</b>	<b>510</b>	<b>940</b>
<b>Population</b>	<b>109,780</b>	<b>1,191</b>	<b>5,204</b>	<b>13,151</b>	<b>25,091</b>	<b>27,267</b>	<b>18,328</b>	<b>7,280</b>	<b>6,254</b>	<b>2,009</b>	<b>4,005</b>
<b>Bambous Virieux VCA</b>											
Occupied housing units	388	9	48	53	99	75	60	14	16	4	10
Households	445	25	74	71	110	94	49	8	11	2	1
Population	1,478	51	219	215	381	359	165	30	47	9	2
<b>Bananes VCA</b>											
Occupied housing units	202	3	13	14	35	52	45	17	9	6	8
Households	219	5	18	15	46	55	51	17	6	4	2
Population	726	17	36	50	140	186	188	61	21	18	9
<b>Beau Vallon VCA</b>											
Occupied housing units	1,924	18	78	362	523	368	296	131	80	26	42
Households	2,007	25	97	388	556	393	309	132	69	22	16
Population	6,444	58	295	1,088	1,677	1,339	1,069	484	299	65	70
<b>Bois des Amourettes VCA</b>											
Occupied housing units	523	40	158	135	81	53	25	14	9	5	3
Households	567	52	182	156	83	58	17	14	4	1	0
Population	1,937	121	573	560	300	231	74	51	21	6	0
<b>Camp Carol VCA</b>											
Occupied housing units	585	8	42	80	107	105	90	36	46	22	49
Households	661	14	48	112	137	138	105	35	37	15	20
Population	2,308	33	148	385	458	464	394	139	142	59	86
<b>Cluny VCA</b>											
Occupied housing units	395	7	25	38	80	96	60	18	31	17	23
Households	448	13	40	58	98	122	61	15	24	5	12
Population	1,507	35	103	175	294	435	211	59	116	24	55
<b>Grand Bel Air VCA</b>											
Occupied housing units	486	15	33	47	102	110	76	25	35	9	34
Households	521	23	39	52	120	121	83	27	28	6	22
Population	1,843	64	105	170	412	426	322	110	114	17	103
<b>Grand Sable VCA</b>											
Occupied housing units	544	11	48	66	129	110	102	28	21	10	19
Households	590	16	72	83	145	118	96	24	17	5	14
Population	1,989	29	181	250	490	428	364	85	78	22	62
<b>L'Escalier VCA-East (West in Sav)</b>											
Occupied housing units	2,177	18	72	245	527	535	333	126	123	58	140
Households	2,376	38	104	302	632	606	364	120	97	41	72
Population	7,536	79	222	821	1,951	1,961	1,285	412	346	172	287

<sup>1</sup> Excluding 68 homeless households with a population of 76.

**Table HDU11 - Housing units occupied by private households<sup>1</sup>, households and population by geographical location and number of rooms used for living purposes per housing unit - 2022 Housing Census**

Country, Districts, Municipal Wards or Village Council Areas	Total	Number of rooms for living purposes per housing unit										
		1	2	3	4	5	6	7	8	9	10+	
Mahébourg VCA												
Occupied housing units	3,957	39	163	585	1,017	947	559	177	205	68	197	
Households	4,288	51	203	710	1,198	1,074	582	185	177	37	71	
Population	13,354	106	463	1,804	3,585	3,536	2,023	683	693	155	306	
Mare d'Albert VCA												
Occupied housing units	1,517	3	32	150	336	393	247	100	108	45	103	
Households	1,579	5	44	171	360	410	262	105	104	41	77	
Population	5,182	8	103	486	1,080	1,342	892	367	407	173	324	
Mare Tabac VCA												
Occupied housing units	883	4	31	133	182	207	138	55	60	25	48	
Households	949	6	41	155	214	245	144	51	53	14	26	
Population	3,140	13	87	424	703	817	509	213	201	61	112	
New Grove VCA												
Occupied housing units	3,007	16	82	348	558	749	514	228	201	84	227	
Households	3,275	23	104	423	707	885	568	223	176	57	109	
Population	10,901	51	246	1,191	2,166	2,989	1,970	883	703	229	473	
Nouvelle France VCA												
Occupied housing units	2,032	15	70	196	434	463	370	163	124	65	132	
Households	2,192	22	113	262	507	509	371	161	112	49	86	
Population	7,181	46	259	741	1,531	1,725	1,306	581	432	190	370	
Old Grand Port VCA												
Occupied housing units	803	31	69	113	173	184	119	38	30	9	37	
Households	861	41	79	121	188	212	140	41	27	7	5	
Population	2,791	102	221	359	539	683	555	170	106	33	23	
Petit Bel Air VCA												
Occupied housing units	470	3	29	78	124	89	80	18	31	9	9	
Households	471	3	29	78	124	91	80	18	31	9	8	
Population	1,648	4	71	252	395	318	330	69	137	37	35	
Plaine Magnien VCA												
Occupied housing units	2,797	22	185	364	793	578	395	150	151	39	120	
Households	3,009	33	258	429	912	634	396	132	120	26	69	
Population	9,914	71	688	1,294	2,882	2,135	1,446	514	487	91	306	
Rivière des Créoles VCA												
Occupied housing units	891	17	39	80	226	284	142	46	26	13	18	
Households	931	20	52	100	243	294	140	43	19	12	8	
Population	3,128	37	133	274	761	1,030	540	188	80	46	39	
Riv. du Poste VCA-East (West in Sav)												
Occupied housing units	358	3	12	50	94	79	48	20	26	13	13	
Households	371	4	14	52	106	86	46	21	22	8	12	
Population	1,234	8	39	139	349	295	173	79	71	32	49	
Rose Belle VCA												
Occupied housing units	3,182	16	129	304	634	659	486	262	266	105	321	
Households	3,534	38	169	403	788	809	569	255	245	78	180	
Population	11,726	83	432	1,196	2,389	2,705	1,989	942	932	305	753	

<sup>1</sup> Excluding 68 homeless households with a population of 76.

**Table HDU11 - Housing units occupied by private households<sup>1</sup>, households and population by geographical location and number of rooms used for living purposes per housing unit - 2022 Housing Census**

Country, Districts, Municipal Wards or Village Council Areas	Total	Number of rooms for living purposes per housing unit										
		1	2	3	4	5	6	7	8	9	10+	
St Hubert VCA												
Occupied housing units	847	21	55	78	203	216	119	41	50	16	48	
Households	908	23	64	92	234	239	136	42	46	13	19	
Population	3,084	78	168	286	763	815	511	142	179	59	83	
Trois Boutiques VCA												
Occupied housing units	1,474	9	39	108	238	444	286	124	86	37	103	
Households	1,595	17	60	138	289	501	297	131	83	25	54	
Population	5,286	52	145	363	850	1,659	1,060	520	319	96	222	
Union Park VCA												
Occupied housing units	1,488	11	48	183	288	341	212	123	93	42	147	
Households	1,674	19	88	228	335	428	270	133	83	33	57	
Population	5,443	45	267	628	995	1,389	952	498	323	110	236	
<b>SAVANNE DISTRICT-Wholly Rural</b>												
<b>Occupied housing units</b>	<b>19,101</b>	<b>254</b>	<b>1,018</b>	<b>2,259</b>	<b>4,525</b>	<b>4,880</b>	<b>2,993</b>	<b>1,089</b>	<b>1,020</b>	<b>340</b>	<b>723</b>	
<b>Households</b>	<b>20,304</b>	<b>364</b>	<b>1,349</b>	<b>2,734</b>	<b>5,076</b>	<b>5,239</b>	<b>3,049</b>	<b>991</b>	<b>856</b>	<b>228</b>	<b>418</b>	
<b>Population</b>	<b>66,029</b>	<b>812</b>	<b>3,459</b>	<b>7,771</b>	<b>15,857</b>	<b>17,594</b>	<b>10,909</b>	<b>3,644</b>	<b>3,252</b>	<b>965</b>	<b>1,766</b>	
Baie du Cap VCA												
Occupied housing units	684	10	45	65	196	194	97	32	26	10	9	
Households	723	16	63	87	209	197	90	27	20	8	6	
Population	2,397	47	167	252	674	666	338	101	90	37	25	
Bel Ombre VCA												
Occupied housing units	673	14	59	107	206	135	64	31	34	10	13	
Households	715	18	81	124	215	146	63	25	32	5	6	
Population	2,535	38	262	393	772	590	238	96	103	19	24	
Bénarès VCA												
Occupied housing units	564	18	60	77	160	118	65	23	18	9	16	
Households	624	33	87	107	169	124	56	19	14	8	7	
Population	2,001	83	245	293	545	430	220	70	51	45	19	
Bois Chéri VCA												
Occupied housing units	994	11	51	90	219	279	187	49	68	10	30	
Households	1,034	16	67	109	232	289	184	44	61	10	22	
Population	3,414	36	151	313	716	963	662	185	244	45	99	
Britannia VCA												
Occupied housing units	440	5	35	30	99	143	70	29	12	10	7	
Households	442	5	36	31	100	143	70	29	12	9	7	
Population	1,505	19	89	95	329	493	250	114	49	43	24	
Camp Diable VCA												
Occupied housing units	1,304	27	66	123	281	327	240	104	69	28	39	
Households	1,414	35	95	179	340	352	230	97	55	16	15	
Population	4,874	90	260	543	1,110	1,271	848	370	247	71	64	
Chamouny VCA												
Occupied housing units	1,341	11	51	120	273	382	236	83	85	32	68	
Households	1,418	23	76	141	303	400	245	77	78	31	44	
Population	4,529	49	171	393	908	1,279	845	266	302	122	194	

<sup>1</sup> Excluding 68 homeless households with a population of 76.



**Table HDU11 - Housing units occupied by private households<sup>1</sup>, households and population by geographical location and number of rooms used for living purposes per housing unit - 2022 Housing Census**

Country, Districts, Municipal Wards or Village Council Areas	Total	Number of rooms for living purposes per housing unit										
		1	2	3	4	5	6	7	8	9	10+	
<b>Chemin Grenier VCA</b>												
Occupied housing units	3,372	43	197	477	872	855	527	145	135	45	76	
Households	3,497	50	233	531	938	890	525	136	118	26	50	
Population	11,226	88	571	1,455	3,013	2,932	1,916	489	439	111	212	
<b>Grand Bois VCA</b>												
Occupied housing units	1,268	16	66	133	264	341	198	78	72	29	71	
Households	1,414	31	112	192	319	374	207	66	55	20	38	
Population	4,579	64	297	542	970	1,272	733	244	209	90	158	
<b>La Flora VCA</b>												
Occupied housing units	823	4	18	70	195	207	133	55	57	27	57	
Households	907	12	25	90	251	250	145	50	43	15	26	
Population	2,918	23	55	233	757	850	500	174	172	52	102	
<b>L'Escalier VCA-West (East in G/P)</b>												
Occupied housing units	3	0	0	1	1	1	0	0	0	0	0	
Households	3	0	0	1	1	1	0	0	0	0	0	
Population	12	0	0	4	4	4	0	0	0	0	0	
<b>Rivière des Anguilles VCA</b>												
Occupied housing units	1,304	34	55	152	336	283	198	93	79	15	59	
Households	1,379	38	73	185	369	305	207	84	71	12	35	
Population	4,419	104	177	553	1,138	990	687	298	269	57	146	
<b>Riv. du Poste VCA-West (East in G/P)</b>												
Occupied housing units	244	0	9	27	52	46	46	16	21	7	20	
Households	248	0	11	29	56	44	46	16	19	7	20	
Population	798	0	16	72	160	143	161	58	81	25	82	
<b>Saint Aubin VCA</b>												
Occupied housing units	316	1	6	22	77	101	40	15	16	15	23	
Households	362	2	8	31	110	132	47	14	10	2	6	
Population	1,309	5	23	95	357	498	196	54	43	8	30	
<b>Souillac VCA</b>												
Occupied housing units	1,500	23	107	251	354	334	212	80	74	17	48	
Households	1,551	25	125	273	372	344	218	78	68	12	36	
Population	4,975	48	359	827	1,175	1,126	763	286	209	38	144	
<b>Surinam VCA</b>												
Occupied housing units	2,883	31	128	290	614	804	490	181	170	52	123	
Households	3,100	52	181	376	723	873	504	157	132	31	71	
Population	9,982	101	452	1,037	2,166	2,887	1,814	594	473	137	321	
<b>Tyack VCA</b>												
Occupied housing units	1,388	6	65	224	326	330	190	75	84	24	64	
Households	1,473	8	76	248	369	375	212	72	68	16	29	
Population	4,556	17	164	671	1,063	1,200	738	245	271	65	122	
<b>PLAINE WILHEMS DISTRICT</b>												
<b>Occupied housing units</b>	<b>102,265</b>	<b>585</b>	<b>2,445</b>	<b>11,876</b>	<b>22,623</b>	<b>28,273</b>	<b>16,690</b>	<b>6,998</b>	<b>5,677</b>	<b>2,311</b>	<b>4,787</b>	
<b>Households</b>	<b>106,203</b>	<b>771</b>	<b>2,976</b>	<b>13,052</b>	<b>24,556</b>	<b>30,188</b>	<b>17,380</b>	<b>6,964</b>	<b>5,245</b>	<b>1,861</b>	<b>3,210</b>	
<b>Population</b>	<b>330,314</b>	<b>1,688</b>	<b>7,110</b>	<b>34,649</b>	<b>70,417</b>	<b>93,042</b>	<b>58,696</b>	<b>24,749</b>	<b>19,284</b>	<b>7,143</b>	<b>13,536</b>	

<sup>1</sup> Excluding 68 homeless households with a population of 76.

**Table HDU11 - Housing units occupied by private households<sup>1</sup>, households and population by geographical location and number of rooms used for living purposes per housing unit - 2022 Housing Census**

Country, Districts, Municipal Wards or Village Council Areas	Total	Number of rooms for living purposes per housing unit									
		1	2	3	4	5	6	7	8	9	10+
<i>PLAINES WILHEMS DISTRICT - Urban</i>											
Occupied housing units	100,502	573	2,402	11,696	22,239	27,725	16,372	6,890	5,601	2,279	4,725
Households	104,332	755	2,898	12,828	24,129	29,605	17,058	6,868	5,179	1,837	3,175
Population	324,197	1,654	6,926	33,993	69,076	91,151	57,547	24,375	19,033	7,049	13,393
<i>Town of B-Bassin/R-Hill</i>											
Occupied housing units	26,922	156	639	4,053	5,908	7,417	4,077	1,693	1,324	539	1,116
Households	28,039	203	748	4,374	6,491	8,019	4,287	1,680	1,166	412	659
Population	87,404	493	1,876	12,122	18,826	24,706	14,517	6,047	4,354	1,627	2,836
<i>Town of B-Bassin/R-Hill-Ward 1</i>											
Occupied housing units	4,303	23	108	429	970	1,273	739	297	206	92	166
Households	4,482	38	141	489	1,038	1,345	773	299	178	77	104
Population	14,620	90	330	1,349	3,065	4,398	2,731	1,108	712	358	479
<i>Town of B-Bassin/R-Hill-Ward 2</i>											
Occupied housing units	4,980	25	122	1,553	1,251	1,040	505	185	125	47	127
Households	5,154	36	142	1,609	1,345	1,126	519	181	106	31	59
Population	16,821	80	388	4,827	4,292	3,792	1,918	730	378	137	279
<i>Town of B-Bassin/R-Hill-Ward 3</i>											
Occupied housing units	3,697	32	94	579	778	953	568	212	204	85	192
Households	3,803	36	98	612	824	1,021	584	220	191	71	146
Population	11,295	65	220	1,598	2,181	2,988	1,881	763	693	267	639
<i>Town of B-Bassin/R-Hill-Ward 4 -East (West in B/R)</i>											
Occupied housing units	3,710	22	134	638	689	963	522	271	178	85	208
Households	3,984	26	150	708	847	1,136	588	256	139	46	88
Population	12,810	76	437	1,999	2,549	3,602	2,089	954	505	198	401
<i>Town of B-Bassin/R-Hill-Ward 5</i>											
Occupied housing units	4,541	14	77	389	906	1,543	756	305	248	103	200
Households	4,719	18	91	434	999	1,651	789	309	218	87	123
Population	13,297	40	187	986	2,509	4,516	2,408	1,048	805	293	505
<i>Town of B-Bassin/R-Hill-Ward 6-South (North in P/L)</i>											
Occupied housing units	5,691	40	104	465	1,314	1,645	987	423	363	127	223
Households	5,897	49	126	522	1,438	1,740	1,034	415	334	100	139
Population	18,561	142	314	1,363	4,230	5,410	3,490	1,444	1,261	374	533
<i>Town of Curepipe</i>											
Occupied housing units	21,666	124	585	2,511	5,082	5,879	3,545	1,488	1,103	467	882
Households	22,554	159	722	2,812	5,532	6,254	3,659	1,493	1,007	368	548
Population	68,704	330	1,722	7,264	15,611	18,977	12,281	5,258	3,683	1,342	2,236
<i>Town of Curepipe-Ward 1</i>											
Occupied housing units	4,282	28	112	445	937	1,138	704	321	279	124	194
Households	4,452	36	153	503	1,020	1,205	714	315	262	104	140
Population	13,831	72	373	1,332	2,950	3,728	2,360	1,120	940	401	555
<i>Town of Curepipe-Ward 2</i>											
Occupied housing units	4,174	24	128	450	916	1,138	673	310	258	102	175
Households	4,324	25	148	490	1,011	1,212	698	306	234	81	119
Population	13,064	57	334	1,227	2,828	3,603	2,364	1,060	841	282	468

<sup>1</sup> Excluding 68 homeless households with a population of 76.

**Table HDU11 - Housing units occupied by private households<sup>1</sup>, households and population by geographical location and number of rooms used for living purposes per housing unit - 2022 Housing Census**

Country, Districts, Municipal Wards or Village Council Areas	Total	Number of rooms for living purposes per housing unit										
		1	2	3	4	5	6	7	8	9	10+	
Town of Curepipe-Ward 3-West (East in Moka)												
Occupied housing units	4,516	37	108	538	1,071	1,233	786	303	204	77	159	
Households	4,726	52	144	608	1,169	1,302	818	309	186	60	78	
Population	14,613	104	368	1,584	3,353	4,042	2,802	1,085	692	207	376	
Town of Curepipe-Ward 4-(East in Moka)												
Occupied housing units	4,435	12	104	580	1,164	1,114	690	287	188	100	196	
Households	4,631	22	120	632	1,267	1,216	720	302	167	71	114	
Population	13,751	49	260	1,539	3,530	3,674	2,332	1,086	598	246	437	
Town of Curepipe-Ward 5												
Occupied housing units	4,259	23	133	498	994	1,256	692	267	174	64	158	
Households	4,421	24	157	579	1,065	1,319	709	261	158	52	97	
Population	13,445	48	387	1,582	2,950	3,930	2,423	907	612	206	400	
Town of Q-Bornes												
Occupied housing units	20,682	137	457	2,103	4,806	5,792	3,293	1,421	1,147	493	1,033	
Households	21,406	178	545	2,306	5,126	6,170	3,454	1,426	1,083	397	721	
Population	65,367	388	1,229	5,787	14,363	18,623	11,531	4,922	3,952	1,549	3,023	
Town of Q-Bornes-Ward 1												
Occupied housing units	3,816	15	63	337	928	1,297	584	224	167	54	147	
Households	3,915	19	72	356	972	1,361	613	226	158	40	98	
Population	11,580	35	145	775	2,555	4,147	2,007	767	586	148	415	
Town of Q-Bornes-Ward 2												
Occupied housing units	5,384	33	121	673	1,120	1,461	807	421	321	142	285	
Households	5,501	35	128	698	1,178	1,538	840	419	312	121	232	
Population	15,341	54	235	1,612	2,942	4,131	2,636	1,325	1,045	453	908	
Town of Q-Bornes-Ward 3												
Occupied housing units	3,616	17	50	274	748	969	700	315	223	98	222	
Households	3,783	21	70	321	822	1,052	738	322	209	86	142	
Population	11,264	45	153	767	2,212	3,042	2,276	1,116	741	312	600	
Town of Q-Bornes-Ward 4-East (West in B/R)												
Occupied housing units	3,018	23	66	271	832	791	457	172	198	67	141	
Households	3,136	25	79	302	901	853	479	172	192	45	88	
Population	10,098	57	201	758	2,614	2,738	1,755	619	747	182	427	
Town of Q-Bornes Ward 5												
Occupied housing units	4,848	49	157	548	1,178	1,274	745	289	238	132	238	
Households	5,071	78	196	629	1,253	1,366	784	287	212	105	161	
Population	17,084	197	495	1,875	4,040	4,565	2,857	1,095	833	454	673	
Town of Vac/Phoenix												
Occupied housing units	31,232	156	721	3,029	6,443	8,637	5,457	2,288	2,027	780	1,694	
Households	32,333	215	883	3,336	6,980	9,162	5,658	2,269	1,923	660	1,247	
Population	102,722	443	2,099	8,820	20,276	28,845	19,218	8,148	7,044	2,531	5,298	
Town of Vac/Phoenix-Ward 1												
Occupied housing units	5,462	64	220	823	1,208	1,352	831	344	298	110	212	
Households	5,621	78	261	875	1,282	1,401	841	337	292	93	161	
Population	18,568	165	684	2,624	4,019	4,621	2,991	1,241	1,102	378	743	

<sup>1</sup> Excluding 68 homeless households with a population of 76.

**Table HDU11 - Housing units occupied by private households<sup>1</sup>, households and population by geographical location and number of rooms used for living purposes per housing unit - 2022 Housing Census**

Country, Districts, Municipal Wards or Village Council Areas	Total	Number of rooms for living purposes per housing unit										
		1	2	3	4	5	6	7	8	9	10+	
Town of Vac/Phoenix-Ward 2												
Occupied housing units	5,746	16	141	497	1,118	1,616	1,112	464	351	140	291	
Households	5,937	22	160	557	1,209	1,706	1,170	462	330	109	212	
Population	18,238	38	383	1,375	3,381	5,123	3,852	1,629	1,220	388	849	
Town of Vac/Phoenix-Ward 3												
Occupied housing units	5,330	23	72	477	1,128	1,508	884	371	371	135	361	
Households	5,513	31	93	528	1,226	1,600	912	377	346	121	279	
Population	17,451	85	206	1,296	3,463	5,056	3,119	1,357	1,254	435	1,180	
Town of Vac/Phoenix-Ward 4												
Occupied housing units	4,562	19	85	318	874	1,310	829	339	366	139	283	
Households	4,697	24	104	340	936	1,394	862	340	354	122	221	
Population	14,257	40	216	825	2,541	4,139	2,753	1,166	1,228	448	901	
Town of Vac/Phoenix-Ward 5												
Occupied housing units	4,054	11	85	391	913	1,121	680	272	239	112	230	
Households	4,245	17	97	444	1,025	1,229	716	259	214	94	150	
Population	13,415	28	222	1,111	2,990	3,866	2,426	896	818	392	666	
Town of Vac/Phoenix-Ward 6-West (East in Moka)												
Occupied housing units	6,078	23	118	523	1,202	1,730	1,121	498	402	144	317	
Households	6,320	43	168	592	1,302	1,832	1,157	494	387	121	224	
Population	20,793	87	388	1,589	3,882	6,040	4,077	1,859	1,422	490	959	
<i>PLAINES WILHEMS DISTRICT - Rural</i>												
<i>Occupied housing units</i>	<i>1,763</i>	<i>12</i>	<i>43</i>	<i>180</i>	<i>384</i>	<i>548</i>	<i>318</i>	<i>108</i>	<i>76</i>	<i>32</i>	<i>62</i>	
<i>Households</i>	<i>1,871</i>	<i>16</i>	<i>78</i>	<i>224</i>	<i>427</i>	<i>583</i>	<i>322</i>	<i>96</i>	<i>66</i>	<i>24</i>	<i>35</i>	
<i>Population</i>	<i>6,117</i>	<i>34</i>	<i>184</i>	<i>656</i>	<i>1,341</i>	<i>1,891</i>	<i>1,149</i>	<i>374</i>	<i>251</i>	<i>94</i>	<i>143</i>	
Midlands VCA												
Occupied housing units	701	5	13	27	124	217	187	54	29	17	28	
Households	753	6	26	39	148	244	197	49	23	11	10	
Population	2,589	13	65	112	472	800	743	193	102	47	42	
Moka VCA-West (East in Moka)												
Occupied housing units	255	0	0	5	74	142	15	9	6	4	0	
Households	255	0	0	5	74	142	15	9	6	4	0	
Population	702	0	0	12	206	384	36	26	23	15	0	
Seizième Mille VCA												
Occupied housing units	807	7	30	148	186	189	116	45	41	11	34	
Households	863	10	52	180	205	197	110	38	37	9	25	
Population	2,826	21	119	532	663	707	370	155	126	32	101	
<b>MOKA DISTRICT</b>												
<b>Occupied housing units</b>	<b>23,908</b>	<b>215</b>	<b>814</b>	<b>2,722</b>	<b>5,363</b>	<b>5,962</b>	<b>3,895</b>	<b>1,648</b>	<b>1,485</b>	<b>495</b>	<b>1,309</b>	
<b>Households</b>	<b>25,242</b>	<b>327</b>	<b>1,093</b>	<b>3,130</b>	<b>5,966</b>	<b>6,463</b>	<b>4,074</b>	<b>1,619</b>	<b>1,344</b>	<b>384</b>	<b>842</b>	
<b>Population</b>	<b>82,974</b>	<b>717</b>	<b>2,885</b>	<b>8,839</b>	<b>18,342</b>	<b>21,600</b>	<b>14,306</b>	<b>6,032</b>	<b>5,139</b>	<b>1,486</b>	<b>3,628</b>	
<i>MOKA DISTRICT - Urban</i>												
<i>Occupied housing units</i>	<i>3,835</i>	<i>34</i>	<i>186</i>	<i>708</i>	<i>1,124</i>	<i>809</i>	<i>433</i>	<i>176</i>	<i>202</i>	<i>60</i>	<i>103</i>	
<i>Households</i>	<i>4,009</i>	<i>57</i>	<i>239</i>	<i>774</i>	<i>1,198</i>	<i>852</i>	<i>435</i>	<i>169</i>	<i>176</i>	<i>45</i>	<i>64</i>	
<i>Population</i>	<i>13,521</i>	<i>144</i>	<i>655</i>	<i>2,290</i>	<i>3,819</i>	<i>3,017</i>	<i>1,703</i>	<i>664</i>	<i>739</i>	<i>166</i>	<i>324</i>	

<sup>1</sup> Excluding 68 homeless households with a population of 76.

**Table HDU11 - Housing units occupied by private households<sup>1</sup>, households and population by geographical location and number of rooms used for living purposes per housing unit - 2022 Housing Census**

Country, Districts, Municipal Wards or Village Council Areas	Total	Number of rooms for living purposes per housing unit									
		1	2	3	4	5	6	7	8	9	10+
Town of Port-Louis Ward 2-South (North in P/L & West in B/R)											
Occupied housing units	3,306	33	176	637	1,001	685	352	128	167	40	87
Households	3,462	54	227	696	1,069	718	356	120	141	25	56
Population	11,798	136	627	2,087	3,436	2,584	1,439	504	594	106	285
Town of Vac /Phoenix-Ward 6-East (West in P/W)											
Occupied housing units	529	1	10	71	123	124	81	48	35	20	16
Households	547	3	12	78	129	134	79	49	35	20	8
Population	1,723	8	28	203	383	433	264	160	145	60	39
<i>MOKA DISTRICT - Rural</i>											
Occupied housing units	20,073	181	628	2,014	4,239	5,153	3,462	1,472	1,283	435	1,206
Households	21,233	270	854	2,356	4,768	5,611	3,639	1,450	1,168	339	778
Population	69,453	573	2,230	6,549	14,523	18,583	12,603	5,368	4,400	1,320	3,304
Camp Thorel VCA											
Occupied housing units	548	1	10	29	75	138	109	67	43	14	62
Households	591	4	17	36	89	159	123	71	46	8	38
Population	2,019	4	32	94	266	523	453	273	175	33	166
Dagotière VCA											
Occupied housing units	2,071	33	56	232	438	410	396	151	175	34	146
Households	2,219	39	80	260	506	463	445	158	166	31	71
Population	7,434	100	211	762	1,564	1,595	1,511	607	627	135	322
Dubreuil VCA-Part (East in Flacq & West in P/W)											
Occupied housing units	719	14	67	107	192	168	93	34	21	8	15
Households	757	20	75	126	209	178	89	32	17	4	7
Population	2,388	47	216	351	660	596	314	102	62	13	27
Espérance VCA											
Occupied housing units	517	4	14	25	92	166	90	40	32	14	40
Households	545	5	17	35	100	179	100	41	31	12	25
Population	1,877	10	38	105	316	589	375	155	121	50	118
La Laura-Malenga VCA											
Occupied housing units	368	3	15	28	93	95	39	26	28	4	37
Households	402	4	19	32	106	110	49	29	30	3	20
Population	1,401	9	43	98	334	393	174	123	124	11	92
L'Avenir VCA											
Occupied housing units	897	1	18	77	188	272	140	62	68	24	47
Households	947	2	27	95	222	299	135	62	55	18	32
Population	3,249	3	58	267	686	1,026	506	264	230	73	136
Médine Camp de Masque VCA -West (East in Flacq)											
Occupied housing units	389	3	6	27	69	83	71	26	39	18	47
Households	443	3	11	46	102	102	87	22	33	12	25
Population	1,472	9	30	129	281	345	306	95	124	47	106
Melrose VCA											
Occupied housing units	635	2	13	77	92	165	118	43	58	14	53
Households	664	4	21	86	105	177	119	43	52	13	44
Population	2,299	7	50	254	332	606	430	161	206	56	197

<sup>1</sup> Excluding 68 homeless households with a population of 76.

**Table HDU11 - Housing units occupied by private households<sup>1</sup>, households and population by geographical location and number of rooms used for living purposes per housing unit - 2022 Housing Census**

Country, Districts, Municipal Wards or Village Council Areas	Total	Number of rooms for living purposes per housing unit										
		1	2	3	4	5	6	7	8	9	10+	
Moka VCA-East (West in P/W)												
Occupied housing units	2,814	24	38	274	487	696	527	271	208	85	204	
Households	2,955	52	68	308	532	735	555	267	205	75	158	
Population	8,801	79	138	723	1,469	2,246	1,732	884	702	252	576	
Montagne Blanche VCA-West (East in Flacq)												
Occupied housing units	2,141	12	51	167	563	534	400	143	133	37	101	
Households	2,257	19	73	205	628	562	422	142	118	28	60	
Population	7,662	40	186	599	1,963	1,929	1,539	552	469	117	268	
Nouvelle Decouverte VCA												
Occupied housing units	535	8	7	27	101	203	82	39	26	10	32	
Households	578	8	15	42	113	243	84	35	19	5	14	
Population	1,938	15	25	108	346	848	312	130	81	19	54	
Providence VCA												
Occupied housing units	993	7	19	116	211	242	172	63	65	28	70	
Households	1,060	14	33	138	242	266	176	61	60	18	52	
Population	3,548	27	85	397	760	882	618	237	218	74	250	
Quartier Militaire VCA												
Occupied housing units	1,758	37	115	241	426	402	229	110	89	33	76	
Households	1,883	45	154	289	478	446	236	100	70	23	42	
Population	6,397	113	488	851	1,549	1,529	865	386	285	93	238	
Ripailles VCA												
Occupied housing units	296	5	16	36	71	62	47	26	13	7	13	
Households	313	5	25	40	80	68	49	22	9	5	10	
Population	1,021	17	62	120	275	225	154	73	38	23	34	
St Julien d'Hotman VCA-West (East in Flacq)												
Occupied housing units	29	0	0	1	5	8	5	1	5	1	3	
Households	33	0	1	2	10	7	6	1	3	1	2	
Population	103	0	1	5	30	26	20	5	8	4	4	
St Pierre VCA												
Occupied housing units	4,720	23	163	513	1,046	1,311	805	311	240	83	225	
Households	4,924	41	196	573	1,144	1,412	820	307	220	62	149	
Population	15,710	82	508	1,555	3,396	4,618	2,811	1,112	797	231	600	
Verdun VCA												
Occupied housing units	643	4	20	37	90	198	139	59	40	21	35	
Households	662	5	22	43	102	205	144	57	34	21	29	
Population	2,134	11	59	131	296	607	483	209	133	89	116	
<b>BLACK RIVER DISTRICT</b>												
<b>Occupied housing units</b>	<b>23,167</b>	<b>356</b>	<b>1,281</b>	<b>4,242</b>	<b>5,099</b>	<b>5,144</b>	<b>3,496</b>	<b>1,311</b>	<b>1,036</b>	<b>398</b>	<b>804</b>	
<b>Households</b>	<b>24,688</b>	<b>526</b>	<b>1,608</b>	<b>4,765</b>	<b>5,814</b>	<b>5,611</b>	<b>3,617</b>	<b>1,271</b>	<b>853</b>	<b>263</b>	<b>360</b>	
<b>Population</b>	<b>81,708</b>	<b>1,489</b>	<b>5,045</b>	<b>14,205</b>	<b>18,647</b>	<b>18,864</b>	<b>12,668</b>	<b>4,786</b>	<b>3,400</b>	<b>1,066</b>	<b>1,538</b>	
<i>BLACK RIVER DISTRICT - Urban</i>												
<i>Occupied housing units</i>	<i>7,026</i>	<i>80</i>	<i>308</i>	<i>1,486</i>	<i>1,389</i>	<i>1,642</i>	<i>1,029</i>	<i>424</i>	<i>302</i>	<i>128</i>	<i>238</i>	
<i>Households</i>	<i>7,405</i>	<i>112</i>	<i>370</i>	<i>1,584</i>	<i>1,576</i>	<i>1,805</i>	<i>1,078</i>	<i>429</i>	<i>251</i>	<i>92</i>	<i>108</i>	
<i>Population</i>	<i>23,575</i>	<i>330</i>	<i>1,174</i>	<i>4,634</i>	<i>4,849</i>	<i>5,714</i>	<i>3,543</i>	<i>1,570</i>	<i>946</i>	<i>395</i>	<i>420</i>	

<sup>1</sup> Excluding 68 homeless households with a population of 76.

**Table HDU11 - Housing units occupied by private households<sup>1</sup>, households and population by geographical location and number of rooms used for living purposes per housing unit - 2022 Housing Census**

Country, Districts, Municipal Wards or Village Council Areas	Total	Number of rooms for living purposes per housing unit									
		1	2	3	4	5	6	7	8	9	10+
Town of B-Bassin/R-Hill-Ward 4-West (East in P/W)											
Occupied housing units	65	0	0	4	22	22	11	2	3	1	0
Households	65	0	0	4	22	22	11	2	3	1	0
Population	205	0	0	8	60	77	37	8	11	4	0
Town of Port Louis Ward 1- West (East in P/L)											
Occupied housing units	5,654	62	268	1,385	1,137	1,292	774	308	202	90	136
Households	5,907	83	319	1,462	1,268	1,389	784	305	168	68	61
Population	18,786	259	1,032	4,291	3,981	4,356	2,582	1,106	639	287	253
Town of Port Louis Ward 2-West (East in P/L & South in Moka)											
Occupied housing units	171	0	2	12	31	61	34	14	12	2	3
Households	176	0	2	14	38	62	34	13	8	2	3
Population	555	0	6	43	97	203	94	51	41	7	13
Town of Quatre-Bornes-Ward 4-West (East in P/W)											
Occupied housing units	1,136	18	38	85	199	267	210	100	85	35	99
Households	1,257	29	49	104	248	332	249	109	72	21	44
Population	4,029	71	136	292	711	1,078	830	405	255	97	154
<i>BLACK RIVER DISTRICT - Rural</i>											
Occupied housing units	16,141	276	973	2,756	3,710	3,502	2,467	887	734	270	566
Households	17,283	414	1,238	3,181	4,238	3,806	2,539	842	602	171	252
Population	58,133	1,159	3,871	9,571	13,798	13,150	9,125	3,216	2,454	671	1,118
Albion VCA											
Occupied housing units	2,351	14	134	377	413	512	484	199	124	43	51
Households	2,416	17	143	407	453	532	485	192	117	35	35
Population	7,627	41	451	1,214	1,376	1,652	1,570	652	407	126	138
Bambous VCA											
Occupied housing units	4,011	62	237	566	1,210	928	487	168	154	56	143
Households	4,337	94	317	705	1,365	1,008	490	155	112	32	59
Population	15,756	295	1,075	2,299	4,698	3,899	1,934	639	500	145	272
Cascavelle VCA-West (East in P/W)											
Occupied housing units	811	2	31	77	193	242	136	36	39	24	31
Households	859	5	34	95	220	264	142	35	36	10	18
Population	3,122	10	99	290	761	938	581	143	169	40	91
Case Noyale VCA											
Occupied housing units	420	22	50	129	96	53	34	13	10	3	10
Households	471	34	75	147	106	58	36	8	5	2	0
Population	1,652	92	225	495	413	212	154	35	19	7	0
Chamarel VCA-West (East in Sav)											
Occupied housing units	186	1	21	36	53	25	23	10	9	2	6
Households	198	1	21	37	63	32	28	9	5	1	1
Population	742	1	53	143	227	127	116	37	30	4	4
Flic en Flac VCA											
Occupied housing units	1,437	14	30	323	275	298	258	91	83	26	39
Households	1,473	14	32	334	287	320	268	92	80	24	22
Population	4,046	20	69	806	721	908	796	313	265	79	69

<sup>1</sup> Excluding 68 homeless households with a population of 76.

**Table HDU11 - Housing units occupied by private households<sup>1</sup>, households and population by geographical location and number of rooms used for living purposes per housing unit - 2022 Housing Census**

Country, Districts, Municipal Wards or Village Council Areas	Total	Number of rooms for living purposes per housing unit									
		1	2	3	4	5	6	7	8	9	10+
<b>Grande Rivière Noire VCA</b>											
Occupied housing units	957	21	80	252	242	193	86	33	27	7	16
Households	1,014	34	98	282	262	198	81	27	19	5	8
Population	3,100	91	288	753	778	634	290	119	77	22	48
<b>Gros Cailloux VCA</b>											
Occupied housing units	1,031	19	68	166	217	190	170	56	61	19	65
Households	1,132	30	84	183	276	223	192	56	51	12	25
Population	3,952	91	235	588	905	807	722	221	228	44	111
<b>La Gaulette VCA</b>											
Occupied housing units	673	19	54	96	110	153	109	39	39	16	38
Households	738	31	61	115	138	176	124	39	31	8	15
Population	2,470	92	184	362	453	594	462	130	109	39	45
<b>Le Morne VCA</b>											
Occupied housing units	389	15	69	76	87	59	31	19	14	5	14
Households	419	18	81	88	98	61	33	18	12	4	6
Population	1,455	37	243	279	377	210	133	84	45	21	26
<b>Petite Rivière VCA</b>											
Occupied housing units	1,234	14	70	168	272	306	193	62	60	24	65
Households	1,318	17	85	193	307	348	205	65	54	15	29
Population	4,639	39	248	639	1,003	1,202	755	291	258	57	147
<b>Richelieu VCA-West (East in P/W)</b>											
Occupied housing units	1,416	52	108	182	356	258	228	73	73	29	57
Households	1,597	94	171	249	427	274	223	70	47	17	25
Population	5,632	288	596	824	1,353	981	867	308	226	69	120
<b>Tamarin VCA</b>											
Occupied housing units	1,225	21	21	308	186	285	228	88	41	16	31
Households	1,311	25	36	346	236	312	232	76	33	6	9
Population	3,940	62	105	879	733	986	745	244	121	18	47
<b>ISLAND OF RODRIGUES-Wholly Rural</b>											
<b>Occupied housing units</b>	<b>12,932</b>	<b>206</b>	<b>1,438</b>	<b>2,456</b>	<b>3,237</b>	<b>2,585</b>	<b>1,432</b>	<b>691</b>	<b>380</b>	<b>208</b>	<b>299</b>
<b>Households</b>	<b>13,294</b>	<b>297</b>	<b>1,536</b>	<b>2,558</b>	<b>3,362</b>	<b>2,678</b>	<b>1,458</b>	<b>669</b>	<b>347</b>	<b>184</b>	<b>205</b>
<b>Population</b>	<b>45,058</b>	<b>822</b>	<b>4,580</b>	<b>8,006</b>	<b>11,240</b>	<b>9,432</b>	<b>5,397</b>	<b>2,596</b>	<b>1,409</b>	<b>740</b>	<b>836</b>
<b>Region 1</b>											
Occupied housing units	2,280	25	272	426	593	459	251	104	78	26	46
Households	2,337	50	290	436	609	468	249	101	73	26	35
Population	7,797	138	819	1,330	1,972	1,718	894	381	287	106	152
<b>Region 2</b>											
Occupied housing units	1,815	37	198	424	460	336	179	85	43	18	35
Households	1,869	58	215	441	472	337	183	80	40	16	27
Population	6,485	156	696	1,375	1,644	1,236	691	319	178	61	129
<b>Region 3</b>											
Occupied housing units	2,402	39	244	416	539	515	288	163	77	54	67
Households	2,473	53	262	433	568	537	298	158	72	44	48
Population	8,518	158	742	1,368	1,945	1,890	1,108	630	281	189	207

<sup>1</sup> Excluding 68 homeless households with a population of 76.



Table HDU11 - Housing units occupied by private households<sup>1</sup>, households and population by geographical location and number of rooms used for living purposes per housing unit - 2022 Housing Census

Country, Districts, Municipal Wards or Village Council Areas	Total	Number of rooms for living purposes per housing unit										
		1	2	3	4	5	6	7	8	9	10+	
Region 4												
Occupied housing units	1,895	32	184	357	455	386	226	101	65	33	56	
Households	1,959	36	194	373	489	415	234	99	62	27	30	
Population	6,423	86	610	1,186	1,520	1,376	814	378	239	102	112	
Region 5												
Occupied housing units	2,383	42	282	425	631	484	238	125	54	40	62	
Households	2,461	55	306	453	660	510	240	119	43	33	42	
Population	8,288	165	933	1,437	2,214	1,727	913	431	175	128	165	
Region 6												
Occupied housing units	2,157	31	258	408	559	405	250	113	63	37	33	
Households	2,195	45	269	422	564	411	254	112	57	38	23	
Population	7,547	119	780	1,310	1,945	1,485	977	457	249	154	71	
<b>ISLAND OF AGALÉGA-Wholly Rural</b>												
<b>Occupied housing units</b>	<b>108</b>	<b>5</b>	<b>9</b>	<b>23</b>	<b>61</b>	<b>3</b>	<b>3</b>	<b>0</b>	<b>3</b>	<b>0</b>	<b>1</b>	
<b>Households</b>	<b>115</b>	<b>7</b>	<b>8</b>	<b>27</b>	<b>67</b>	<b>3</b>	<b>3</b>	<b>0</b>	<b>0</b>	<b>0</b>	<b>0</b>	
<b>Population</b>	<b>374</b>	<b>14</b>	<b>25</b>	<b>77</b>	<b>242</b>	<b>8</b>	<b>8</b>	<b>0</b>	<b>0</b>	<b>0</b>	<b>0</b>	

<sup>1</sup> Excluding 68 homeless households with a population of 76.

Table HHH01 - Private households, households in communal establishments, homeless households and population by geographical location and type of household - 2022 Housing Census

Country, Districts, Municipal Wards or Village Council Areas	Total	Type of household					Homeless
		Private households		Communal establishments			
		Single <sup>1</sup>	Combined <sup>2</sup>	Institution	Hotel <sup>3</sup>	Collective quarters	
<b>REPUBLIC OF MAURITIUS</b>							
<b>Households</b>	<b>369,837</b>	<b>364,989</b>	<b>2,881</b>	<b>301</b>	<b>915</b>	<b>683</b>	<b>68</b>
<b>Population</b>	<b>1,249,899</b>	<b>1,190,749</b>	<b>11,443</b>	<b>11,169</b>	<b>16,942</b>	<b>19,520</b>	<b>76</b>
<i>REPUBLIC OF MAURITIUS - Urban</i>							
<i>Households</i>	<i>147,222</i>	<i>145,291</i>	<i>1,401</i>	<i>144</i>	<i>65</i>	<i>279</i>	<i>42</i>
<i>Population</i>	<i>476,682</i>	<i>459,467</i>	<i>5,691</i>	<i>3,307</i>	<i>971</i>	<i>7,199</i>	<i>47</i>
<i>REPUBLIC OF MAURITIUS - Rural</i>							
<i>Households</i>	<i>222,615</i>	<i>219,698</i>	<i>1,480</i>	<i>157</i>	<i>850</i>	<i>404</i>	<i>26</i>
<i>Population</i>	<i>773,217</i>	<i>731,282</i>	<i>5,752</i>	<i>7,862</i>	<i>15,971</i>	<i>12,321</i>	<i>29</i>
<b>ISLAND OF MAURITIUS</b>							
<b>Households</b>	<b>356,251</b>	<b>351,767</b>	<b>2,694</b>	<b>282</b>	<b>759</b>	<b>681</b>	<b>68</b>
<b>Population</b>	<b>1,203,531</b>	<b>1,146,106</b>	<b>10,654</b>	<b>10,897</b>	<b>16,282</b>	<b>19,516</b>	<b>76</b>
<i>ISLAND OF MAURITIUS - Urban</i>							
<i>Households</i>	<i>147,222</i>	<i>145,291</i>	<i>1,401</i>	<i>144</i>	<i>65</i>	<i>279</i>	<i>42</i>
<i>Population</i>	<i>476,682</i>	<i>459,467</i>	<i>5,691</i>	<i>3,307</i>	<i>971</i>	<i>7,199</i>	<i>47</i>
<i>ISLAND OF MAURITIUS - Rural</i>							
<i>Households</i>	<i>209,029</i>	<i>206,476</i>	<i>1,293</i>	<i>138</i>	<i>694</i>	<i>402</i>	<i>26</i>
<i>Population</i>	<i>726,849</i>	<i>686,639</i>	<i>4,963</i>	<i>7,590</i>	<i>15,311</i>	<i>12,317</i>	<i>29</i>
<b>PORT LOUIS DISTRICT-Wholly Urban</b>							
<b>Households</b>	<b>31,050</b>	<b>30,611</b>	<b>335</b>	<b>33</b>	<b>15</b>	<b>39</b>	<b>17</b>
<b>Population</b>	<b>105,527</b>	<b>102,261</b>	<b>1,604</b>	<b>740</b>	<b>302</b>	<b>603</b>	<b>17</b>
Town of Port Louis-Ward 1-East (West in B/R)							
Households	0	0	0	0	0	0	0
Population	0	0	0	0	0	0	0
Town of Port Louis-Ward 2-North (South in Moka & West in B/R)							
Households	2,362	2,349	6	3	0	4	0
Population	8,069	7,661	21	314	0	73	0
Town of Port Louis-Ward 3							
Households	3,897	3,833	46	5	5	4	4
Population	12,806	12,170	187	120	288	37	4

<sup>1</sup> A single household is one whose members occupy a single housing unit in one building.

<sup>2</sup> A combined household is one which is housed in two buildings, i.e. some members occupy a housing unit in a main building while one or more members occupy another building or part thereof.

<sup>3</sup> Includes also guest house and tourist residence.

**Table HHH01 - Private households, households in communal establishments, homeless households and population by geographical location and type of household - 2022 Housing Census**

Country, Districts, Municipal Wards or Village Council Areas	Total	Type of household					Homeless
		Private households		Communal establishments			
		Single <sup>1</sup>	Combined <sup>2</sup>	Institution	Hotel <sup>3</sup>	Collective quarters	
Town of Port Louis-Ward 4							
Households	5,038	4,975	44	8	5	6	0
Population	15,895	15,542	144	170	8	31	0
Town of Port Louis-Ward 5							
Households	5,010	4,847	150	7	2	2	2
Population	17,353	16,516	820	6	4	7	0
Town of Port Louis-Ward 6							
Households	4,491	4,429	41	5	2	5	9
Population	15,280	14,956	183	65	1	66	9
Town of Port Louis-Ward 7							
Households	5,295	5,241	39	5	1	8	1
Population	18,321	17,974	203	65	1	77	1
Town of Port Louis-Ward 8							
Households	4,957	4,937	9	0	0	10	1
Population	17,803	17,442	46	0	0	312	3
Town of B-Bassin/R-Hill-Ward 6-North (South in P/W)							
Households	0	0	0	0	0	0	0
Population	0	0	0	0	0	0	0
<b>PAMPLEMOUSSES DISTRICT-Wholly Rural</b>							
<b>Households</b>	<b>40,891</b>	<b>40,302</b>	<b>283</b>	<b>32</b>	<b>143</b>	<b>127</b>	<b>4</b>
<b>Population</b>	<b>145,218</b>	<b>135,916</b>	<b>1,189</b>	<b>936</b>	<b>3,844</b>	<b>3,329</b>	<b>4</b>
Arsenal VCA							
Households	1,069	1,053	5	0	7	4	0
Population	4,800	3,593	20	0	1,130	57	0
Baie du Tombeau VCA							
Households	3,907	3,839	27	4	18	19	0
Population	14,035	13,045	129	46	75	740	0
Calebasses VCA							
Households	1,580	1,499	76	4	0	1	0
Population	5,394	4,972	280	140	0	2	0
Congomah VCA							
Households	566	561	1	1	0	3	0
Population	1,867	1,855	2	1	0	9	0

<sup>1</sup> A single household is one whose members occupy a single housing unit in one building.

<sup>2</sup> A combined household is one which is housed in two buildings, i.e. some members occupy a housing unit in a main building while one or more members occupy another building or part thereof.

<sup>3</sup> Includes also guest house and tourist residence.

**Table HHH01 - Private households, households in communal establishments, homeless households and population by geographical location and type of household - 2022 Housing Census**

Country, Districts, Municipal Wards or Village Council Areas	Total	Type of household					Homeless
		Private households		Communal establishments			
		Single <sup>1</sup>	Combined <sup>2</sup>	Institution	Hotel <sup>3</sup>	Collective quarters	
Crève Coeur VCA							
Households	825	820	3	0	0	2	0
Population	2,752	2,736	10	0	0	6	0
D'Épinay VCA							
Households	1,825	1,820	1	0	1	3	0
Population	6,308	6,227	2	0	1	78	0
Fond du Sac VCA							
Households	1,639	1,621	13	1	0	4	0
Population	5,492	5,336	62	13	0	81	0
Grand Baie VCA-West (East in R/R)							
Households	719	649	4	6	59	1	0
Population	2,565	1,920	10	22	566	47	0
Le Hochet VCA							
Households	4,139	4,110	10	2	2	15	0
Population	14,190	13,883	40	11	2	254	0
Long Mountain VCA							
Households	2,029	2,012	9	1	0	6	1
Population	6,940	6,681	40	8	0	210	1
Mapou VCA-South (North in R/R)							
Households	108	107	0	0	0	1	0
Population	460	351	0	0	0	109	0
Morcellement St André VCA							
Households	1,678	1,675	2	0	0	1	0
Population	5,742	5,729	8	0	0	5	0
Notre Dame VCA							
Households	1,410	1,402	5	0	0	3	0
Population	5,270	4,718	17	0	0	535	0
Pamplemousses VCA							
Households	2,826	2,795	19	5	0	7	0
Population	10,267	9,375	90	659	0	143	0
Piton VCA -West (East in R/R)							
Households	463	454	1	0	0	8	0
Population	1,579	1,455	3	0	0	121	0

<sup>1</sup> A single household is one whose members occupy a single housing unit in one building.

<sup>2</sup> A combined household is one which is housed in two buildings, i.e. some members occupy a housing unit in a main building while one or more members occupy another building or part thereof.

<sup>3</sup> Includes also guest house and tourist residence.

**Table HHH01 - Private households, households in communal establishments, homeless households and population by geographical location and type of household - 2022 Housing Census**

Country, Districts, Municipal Wards or Village Council Areas	Total	Type of household					Homeless
		Private households		Communal establishments			
		Single <sup>1</sup>	Combined <sup>2</sup>	Institution	Hotel <sup>3</sup>	Collective quarters	
Plaine des Papayes VCA							
Households	2,302	2,293	0	0	0	9	0
Population	7,981	7,841	0	0	0	140	0
Pointe aux Piments VCA							
Households	2,156	2,102	23	2	23	6	0
Population	8,737	7,286	102	17	1,296	36	0
Terre Rouge VCA							
Households	3,443	3,398	29	1	1	13	1
Population	12,017	11,773	147	1	1	94	1
Triolet VCA							
Households	6,713	6,638	50	4	1	20	0
Population	23,322	22,443	203	18	2	656	0
Trou aux Biches VCA							
Households	714	677	4	1	31	1	0
Population	2,873	2,076	20	0	771	6	0
Villebague VCA-West (East in R/R & South in Flacq)							
Households	780	777	1	0	0	0	2
Population	2,627	2,621	4	0	0	0	2
<b>R. DU REMPART DISTRICT-Wholly Rural</b>							
<b>Households</b>	<b>33,309</b>	<b>32,659</b>	<b>262</b>	<b>19</b>	<b>271</b>	<b>95</b>	<b>3</b>
<b>Population</b>	<b>113,500</b>	<b>107,144</b>	<b>974</b>	<b>200</b>	<b>2,655</b>	<b>2,524</b>	<b>3</b>
Amaury VCA-North (South in Flacq District )							
Households	782	777	5	0	0	0	0
Population	2,559	2,541	18	0	0	0	0
Amitié-Gokhoola VCA-East (West in Pamp)							
Households	671	664	3	0	0	4	0
Population	2,549	2,167	9	0	0	373	0
Belle Vue Maurel VCA-South (North in Pamp)							
Households	1,257	1,245	5	0	0	7	0
Population	4,290	4,167	24	0	0	99	0
Cap Malheureux VCA							
Households	1,854	1,804	9	3	34	4	0
Population	6,431	5,656	31	70	644	30	0

<sup>1</sup> A single household is one whose members occupy a single housing unit in one building.

<sup>2</sup> A combined household is one which is housed in two buildings, i.e. some members occupy a housing unit in a main building while one or more members occupy another building or part thereof.

<sup>3</sup> Includes also guest house and tourist residence.

**Table HHH01 - Private households, households in communal establishments, homeless households and population by geographical location and type of household - 2022 Housing Census**

Country, Districts, Municipal Wards or Village Council Areas	Total	Type of household					Homeless
		Private households		Communal establishments			
		Single <sup>1</sup>	Combined <sup>2</sup>	Institution	Hotel <sup>3</sup>	Collective quarters	
Cottage VCA							
Households	1,412	1,385	24	0	0	3	0
Population	4,711	4,616	82	0	0	13	0
Espérance Trébuchet VCA							
Households	665	658	2	0	0	5	0
Population	2,180	2,157	6	0	0	17	0
Goodlands VCA							
Households	6,067	5,921	119	1	1	25	0
Population	20,781	20,006	436	1	1	337	0
Grand Baie VCA- East (West in Pamp)							
Households	3,319	3,084	9	5	213	8	0
Population	10,772	9,419	48	54	1,200	51	0
Grand Gaube VCA							
Households	2,400	2,381	8	1	8	2	0
Population	8,460	7,910	32	2	481	35	0
Mapou VCA-North (South in Pamp)							
Households	383	382	0	1	0	0	0
Population	1,282	1,282	0	0	0	0	0
Petit Raffray VCA							
Households	2,844	2,813	7	2	10	10	2
Population	9,947	9,616	37	36	89	167	2
Piton VCA- East (West in Pamp)							
Households	1,006	1,002	1	0	0	3	0
Population	3,384	3,305	2	0	0	77	0
Plaines des Roches VCA-North (South in Flacq)							
Households	1,097	1,090	5	1	0	1	0
Population	3,662	3,632	21	4	0	5	0
Poudre d'Or Hamlet VCA							
Households	781	776	3	0	1	1	0
Population	2,501	2,480	13	0	1	7	0
Poudre d'Or VCA							
Households	1,156	1,141	12	0	1	2	0
Population	4,579	3,852	35	0	3	689	0

<sup>1</sup> A single household is one whose members occupy a single housing unit in one building.

<sup>2</sup> A combined household is one which is housed in two buildings, i.e. some members occupy a housing unit in a main building while one or more members occupy another building or part thereof.

<sup>3</sup> Includes also guest house and tourist residence.

**Table HHH01 - Private households, households in communal establishments, homeless households and population by geographical location and type of household - 2022 Housing Census**

Country, Districts, Municipal Wards or Village Council Areas	Total	Type of household					Homeless
		Private households		Communal establishments			
		Single <sup>1</sup>	Combined <sup>2</sup>	Institution	Hotel <sup>3</sup>	Collective quarters	
Rivière du Rempart VCA							
Households	3,189	3,145	35	1	0	7	1
Population	10,733	10,408	128	0	0	196	1
Roche Terre VCA							
Households	978	964	9	2	0	3	0
Population	3,362	3,139	35	2	0	186	0
Roches Noires VCA-North (South in Flacq)							
Households	2,066	2,059	0	1	2	4	0
Population	6,731	6,286	0	20	212	213	0
The Vale VCA							
Households	1,343	1,329	6	1	1	6	0
Population	4,468	4,387	17	11	24	29	0
Villebague VCA-East (West in Pamp & South in Flacq)							
Households	39	39	0	0	0	0	0
Population	118	118	0	0	0	0	0
<b>FLACQ DISTRICT-Wholly Rural</b>							
<b>Households</b>	<b>40,275</b>	<b>39,800</b>	<b>301</b>	<b>22</b>	<b>74</b>	<b>67</b>	<b>11</b>
<b>Population</b>	<b>142,887</b>	<b>135,748</b>	<b>1,119</b>	<b>158</b>	<b>4,824</b>	<b>1,028</b>	<b>10</b>
Amaury VCA-South (North in R/R)							
Households	148	148	0	0	0	0	0
Population	516	516	0	0	0	0	0
Bel Air Riv. Sèche VCA							
Households	5,272	5,243	22	0	0	7	0
Population	18,054	17,725	77	0	0	252	0
Bon Accueil VCA							
Households	1,742	1,727	8	3	0	3	1
Population	6,226	6,168	19	11	0	27	1
Bramsthan VCA							
Households	1,253	1,236	13	0	0	4	0
Population	4,300	4,164	63	0	0	73	0
Brisée Verdière VCA-South (North in R/R)							
Households	2,206	2,192	6	0	0	6	2
Population	7,724	7,676	24	0	0	22	2

<sup>1</sup> A single household is one whose members occupy a single housing unit in one building.

<sup>2</sup> A combined household is one which is housed in two buildings, i.e. some members occupy a housing unit in a main building while one or more members occupy another building or part thereof.

<sup>3</sup> Includes also guest house and tourist residence.

**Table HHH01 - Private households, households in communal establishments, homeless households and population by geographical location and type of household - 2022 Housing Census**

Country, Districts, Municipal Wards or Village Council Areas	Total	Type of household					Homeless
		Private households		Communal establishments			
		Single <sup>1</sup>	Combined <sup>2</sup>	Institution	Hotel <sup>3</sup>	Collective quarters	
Camp de Masque Pavé VCA							
Households	1,144	1,128	7	0	1	7	1
Population	4,029	3,936	23	0	1	68	1
Camp de Masque VCA							
Households	938	935	3	0	0	0	0
Population	3,119	3,110	9	0	0	0	0
Camp Ithier VCA							
Households	1,350	1,346	2	1	0	1	0
Population	4,803	4,773	8	18	0	4	0
Centre de Flacq VCA							
Households	4,814	4,729	60	9	0	12	4
Population	15,935	15,582	215	28	0	106	4
Clémencia VCA							
Households	507	507	0	0	0	0	0
Population	1,853	1,853	0	0	0	0	0
Écroignard VCA							
Households	739	729	7	0	0	3	0
Population	2,540	2,455	24	0	0	61	0
Grand River South East VCA							
Households	612	606	3	0	3	0	0
Population	2,486	2,071	16	0	399	0	0
Grande Retraite VCA							
Households	750	749	0	1	0	0	0
Population	2,568	2,566	0	2	0	0	0
Lalmatie VCA-East (West Moka)							
Households	2,976	2,954	11	0	0	11	0
Population	10,393	10,216	37	0	0	140	0
Laventure VCA							
Households	978	964	10	1	0	3	0
Population	3,280	3,231	40	1	0	8	0
Mare la Chaux VCA							
Households	561	559	2	0	0	0	0
Population	1,856	1,849	7	0	0	0	0

<sup>1</sup> A single household is one whose members occupy a single housing unit in one building.

<sup>2</sup> A combined household is one which is housed in two buildings, i.e. some members occupy a housing unit in a main building while one or more members occupy another building or part thereof.

<sup>3</sup> Includes also guest house and tourist residence.



**Table HHH01 - Private households, households in communal establishments, homeless households and population by geographical location and type of household - 2022 Housing Census**

Country, Districts, Municipal Wards or Village Council Areas	Total	Type of household					Homeless
		Private households		Communal establishments			
		Single <sup>1</sup>	Combined <sup>2</sup>	Institution	Hotel <sup>3</sup>	Collective quarters	
<b>Médine Camp de Masque VCA-East (West in Moka)</b>							
Households	1,657	1,651	4	0	0	2	0
Population	5,660	5,631	24	0	0	5	0
<b>Montagne Blanche VCA-East (West in Moka)</b>							
Households	304	304	0	0	0	0	0
Population	989	989	0	0	0	0	0
<b>Olivia VCA</b>							
Households	1,067	1,065	2	0	0	0	0
Population	3,730	3,721	9	0	0	0	0
<b>Plaines des Roches VCA -South (North in R/R)</b>							
Households	82	82	0	0	0	0	0
Population	242	242	0	0	0	0	0
<b>Poste de Flacq VCA</b>							
Households	2,395	2,285	92	1	12	3	2
Population	9,604	7,947	329	1	1,166	160	1
<b>Quatre Cocos VCA</b>							
Households	1,883	1,845	10	3	22	3	0
Population	7,750	6,251	46	51	1,382	20	0
<b>Quatre Soeurs VCA</b>							
Households	926	916	8	0	2	0	0
Population	3,138	3,081	32	0	25	0	0
<b>Queen Victoria VCA</b>							
Households	857	847	6	3	0	0	1
Population	2,892	2,828	17	46	0	0	1
<b>Sébastopol VCA</b>							
Households	1,622	1,617	5	0	0	0	0
Population	5,758	5,742	16	0	0	0	0
<b>St Julien d'Hotman VCA-East (West in Moka)</b>							
Households	1,120	1,119	1	0	0	0	0
Population	3,631	3,628	3	0	0	0	0

<sup>1</sup> A single household is one whose members occupy a single housing unit in one building.

<sup>2</sup> A combined household is one which is housed in two buildings, i.e. some members occupy a housing unit in a main building while one or more members occupy another building or part thereof.

<sup>3</sup> Includes also guest house and tourist residence.

**Table HHH01 - Private households, households in communal establishments, homeless households and population by geographical location and type of household - 2022 Housing Census**

Country, Districts, Municipal Wards or Village Council Areas	Total	Type of household					Homeless
		Private households		Communal establishments			
		Single <sup>1</sup>	Combined <sup>2</sup>	Institution	Hotel <sup>3</sup>	Collective quarters	
St Julien VCA-East (West in Moka)							
Households	687	682	3	0	0	2	0
Population	2,436	2,342	12	0	0	82	0
Trou d'Eau Douce VCA							
Households	1,685	1,635	16	0	34	0	0
Population	7,375	5,455	69	0	1,851	0	0
<b>GRAND PORT DISTRICT-Wholly Rural</b>							
<b>Households</b>	<b>33,604</b>	<b>33,315</b>	<b>156</b>	<b>18</b>	<b>81</b>	<b>30</b>	<b>4</b>
<b>Population</b>	<b>111,992</b>	<b>109,262</b>	<b>518</b>	<b>1,402</b>	<b>550</b>	<b>251</b>	<b>9</b>
Bambous Virieux VCA							
Households	447	437	8	0	1	1	0
Population	1,489	1,447	31	0	1	10	0
Bananes VCA							
Households	219	219	0	0	0	0	0
Population	726	726	0	0	0	0	0
Beau Vallon VCA							
Households	2,074	2,001	6	4	63	0	0
Population	6,912	6,422	22	21	447	0	0
Bois des Amourettes VCA							
Households	567	564	3	0	0	0	0
Population	1,937	1,924	13	0	0	0	0
Camp Carol VCA							
Households	663	661	0	0	2	0	0
Population	2,357	2,308	0	0	49	0	0
Cluny VCA							
Households	449	446	2	0	0	1	0
Population	1,515	1,501	6	0	0	8	0
Grand Bel Air VCA							
Households	521	519	2	0	0	0	0
Population	1,843	1,836	7	0	0	0	0
Grand Sable VCA							
Households	591	589	1	0	0	0	1
Population	1,990	1,984	5	0	0	0	1

<sup>1</sup> A single household is one whose members occupy a single housing unit in one building.

<sup>2</sup> A combined household is one which is housed in two buildings, i.e. some members occupy a housing unit in a main building while one or more members occupy another building or part thereof.

<sup>3</sup> Includes also guest house and tourist residence.

**Table HHH01 - Private households, households in communal establishments, homeless households and population by geographical location and type of household - 2022 Housing Census**

Country, Districts, Municipal Wards or Village Council Areas	Total	Type of household					Homeless
		Private households		Communal establishments			
		Single <sup>1</sup>	Combined <sup>2</sup>	Institution	Hotel <sup>3</sup>	Collective quarters	
L'Escalier VCA-East (West in Sav)							
Households	2,377	2,375	1	0	0	1	0
Population	7,539	7,531	5	0	0	3	0
Mahébourg VCA							
Households	4,300	4,280	8	2	10	0	0
Population	14,493	13,332	22	1,104	35	0	0
Mare d'Albert VCA							
Households	1,585	1,578	1	2	0	4	0
Population	5,221	5,179	3	21	0	18	0
Mare Tabac VCA							
Households	950	944	5	0	0	1	0
Population	3,150	3,128	12	0	0	10	0
New Grove VCA							
Households	3,281	3,269	6	2	0	4	0
Population	10,931	10,878	23	10	0	20	0
Nouvelle France VCA							
Households	2,203	2,178	14	1	1	9	0
Population	7,292	7,129	52	0	11	100	0
Old Grand Port VCA							
Households	863	855	6	1	1	0	0
Population	2,796	2,775	16	2	3	0	0
Petit Bel Air VCA							
Households	471	471	0	0	0	0	0
Population	1,648	1,648	0	0	0	0	0
Plaine Magnien VCA							
Households	3,013	3,002	7	1	0	2	1
Population	10,009	9,889	25	54	0	40	1
Rivière des Créoles VCA							
Households	934	929	2	0	2	1	0
Population	3,140	3,122	6	0	4	8	0
Riv. du Poste VCA-East (West in Sav)							
Households	372	358	13	0	0	1	0
Population	1,236	1,188	46	0	0	2	0

<sup>1</sup> A single household is one whose members occupy a single housing unit in one building.

<sup>2</sup> A combined household is one which is housed in two buildings, i.e. some members occupy a housing unit in a main building while one or more members occupy another building or part thereof.

<sup>3</sup> Includes also guest house and tourist residence.

**Table HHH01 - Private households, households in communal establishments, homeless households and population by geographical location and type of household - 2022 Housing Census**

Country, Districts, Municipal Wards or Village Council Areas	Total	Type of household					Homeless
		Private households		Communal establishments			
		Single <sup>1</sup>	Combined <sup>2</sup>	Institution	Hotel <sup>3</sup>	Collective quarters	
Rose Belle VCA							
Households	3,541	3,489	45	3	0	3	1
Population	11,933	11,587	139	188	0	18	1
St Hubert VCA							
Households	910	906	2	1	0	1	0
Population	3,095	3,077	7	1	0	10	0
Trois Boutiques VCA							
Households	1,597	1,594	1	0	0	1	1
Population	5,296	5,283	3	0	0	4	6
Union Park VCA							
Households	1,676	1,651	23	1	1	0	0
Population	5,444	5,368	75	1	0	0	0
<b>SAVANNE DISTRICT-Wholly Rural</b>							
<b>Households</b>	<b>20,384</b>	<b>20,263</b>	<b>41</b>	<b>16</b>	<b>35</b>	<b>28</b>	<b>1</b>
<b>Population</b>	<b>68,592</b>	<b>65,887</b>	<b>142</b>	<b>211</b>	<b>699</b>	<b>1,652</b>	<b>1</b>
Baie du Cap VCA							
Households	724	723	0	0	1	0	0
Population	2,397	2,397	0	0	0	0	0
Bel Ombre VCA							
Households	727	715	0	3	8	1	0
Population	3,193	2,535	0	1	646	11	0
Bénarès VCA							
Households	624	624	0	0	0	0	0
Population	2,001	2,001	0	0	0	0	0
Bois Chéri VCA							
Households	1,036	1,027	7	0	0	2	0
Population	3,434	3,392	22	0	0	20	0
Britannia VCA							
Households	443	440	2	0	0	0	1
Population	1,506	1,497	8	0	0	0	1
Camp Diable VCA							
Households	1,417	1,412	2	1	0	2	0
Population	4,946	4,863	11	55	0	17	0

<sup>1</sup> A single household is one whose members occupy a single housing unit in one building.

<sup>2</sup> A combined household is one which is housed in two buildings, i.e. some members occupy a housing unit in a main building while one or more members occupy another building or part thereof.

<sup>3</sup> Includes also guest house and tourist residence.

**Table HHH01 - Private households, households in communal establishments, homeless households and population by geographical location and type of household - 2022 Housing Census**

Country, Districts, Municipal Wards or Village Council Areas	Total	Type of household					Homeless
		Private households		Communal establishments			
		Single <sup>1</sup>	Combined <sup>2</sup>	Institution	Hotel <sup>3</sup>	Collective quarters	
Chamouny VCA							
Households	1,418	1,418	0	0	0	0	0
Population	4,529	4,529	0	0	0	0	0
Chemin Grenier VCA							
Households	3,503	3,497	0	2	1	3	0
Population	12,461	11,226	0	68	1	1,166	0
Grand Bois VCA							
Households	1,424	1,409	5	0	0	10	0
Population	4,773	4,560	19	0	0	194	0
La Flora VCA							
Households	911	898	9	0	0	4	0
Population	3,057	2,886	32	0	0	139	0
L'Escalier VCA-West (East in G/P)							
Households	3	3	0	0	0	0	0
Population	12	12	0	0	0	0	0
Rivière des Anguilles VCA							
Households	1,380	1,367	12	1	0	0	0
Population	4,430	4,379	40	11	0	0	0
Riv. du Poste VCA-West (East in G/P)							
Households	249	248	0	0	0	1	0
Population	804	798	0	0	0	6	0
Saint Aubin VCA							
Households	362	361	1	0	0	0	0
Population	1,309	1,306	3	0	0	0	0
Souillac VCA							
Households	1,563	1,551	0	5	5	2	0
Population	5,036	4,975	0	48	7	6	0
Surinam VCA							
Households	3,125	3,097	3	4	20	1	0
Population	10,135	9,975	7	28	45	80	0
Tyack VCA							
Households	1,475	1,473	0	0	0	2	0
Population	4,569	4,556	0	0	0	13	0

<sup>1</sup> A single household is one whose members occupy a single housing unit in one building.

<sup>2</sup> A combined household is one which is housed in two buildings, i.e. some members occupy a housing unit in a main building while one or more members occupy another building or part thereof.

<sup>3</sup> Includes also guest house and tourist residence.

**Table HHH01 - Private households, households in communal establishments, homeless households and population by geographical location and type of household - 2022 Housing Census**

Country, Districts, Municipal Wards or Village Council Areas	Total	Type of household					Homeless
		Private households		Communal establishments			
		Single <sup>1</sup>	Combined <sup>2</sup>	Institution	Hotel <sup>3</sup>	Collective quarters	
<b>PLAINES WILHEMS DISTRICT</b>							
Households	106,591	105,319	884	106	44	213	25
Population	339,153	326,954	3,360	2,363	637	5,809	30
<i>PLAINES WILHEMS DISTRICT - Urban</i>							
<i>Households</i>	104,714	103,451	881	106	44	207	25
<i>Population</i>	333,012	320,845	3,352	2,363	637	5,785	30
<i>Town of B-Bassin/R-Hill</i>							
<i>Households</i>	28,145	27,759	280	28	13	50	15
<i>Population</i>	89,468	86,379	1,025	489	351	1,208	16
<i>Town of B-Bassin/R-Hill-Ward 1</i>							
<i>Households</i>	4,490	4,467	15	0	0	5	3
<i>Population</i>	14,789	14,558	62	0	0	165	4
<i>Town of B-Bassin/R-Hill-Ward 2</i>							
<i>Households</i>	5,164	5,113	41	2	2	1	5
<i>Population</i>	17,107	16,668	153	50	224	7	5
<i>Town of B-Bassin/R-Hill-Ward 3</i>							
<i>Households</i>	3,829	3,784	19	14	8	1	3
<i>Population</i>	11,714	11,219	76	298	110	8	3
<i>Town of B-Bassin/R-Hill-Ward 4 -East (West in B/R)</i>							
<i>Households</i>	3,991	3,878	106	3	1	0	3
<i>Population</i>	12,866	12,426	384	49	4	0	3
<i>Town of B-Bassin/R-Hill-Ward 5</i>							
<i>Households</i>	4,735	4,640	79	6	2	7	1
<i>Population</i>	13,414	13,027	270	60	13	43	1
<i>Town of B-Bassin/R-Hill-Ward 6-South (North in P/L)</i>							
<i>Households</i>	5,936	5,877	20	3	0	36	0
<i>Population</i>	19,578	18,481	80	32	0	985	0
<i>Town of Curepipe</i>							
<i>Households</i>	22,627	22,365	189	27	5	37	4
<i>Population</i>	69,946	68,016	688	633	14	590	5
<i>Town of Curepipe-Ward 1</i>							
<i>Households</i>	4,463	4,440	12	4	0	7	0
<i>Population</i>	13,983	13,786	45	68	0	84	0

<sup>1</sup> A single household is one whose members occupy a single housing unit in one building.

<sup>2</sup> A combined household is one which is housed in two buildings, i.e. some members occupy a housing unit in a main building while one or more members occupy another building or part thereof.

<sup>3</sup> Includes also guest house and tourist residence.

**Table HHH01 - Private households, households in communal establishments, homeless households and population by geographical location and type of household - 2022 Housing Census**

Country, Districts, Municipal Wards or Village Council Areas	Total	Type of household					Homeless
		Private households		Communal establishments			
		Single <sup>1</sup>	Combined <sup>2</sup>	Institution	Hotel <sup>3</sup>	Collective quarters	
Town of Curepipe-Ward 2							
Households	4,343	4,286	38	8	0	10	1
Population	13,423	12,945	119	169	0	187	3
Town of Curepipe-Ward 3-West (East in Moka)							
Households	4,735	4,700	26	4	0	4	1
Population	14,899	14,514	99	208	0	77	1
Town of Curepipe-Ward 4-(East in Moka)							
Households	4,652	4,556	75	6	4	9	2
Population	13,996	13,468	283	151	14	79	1
Town of Curepipe-Ward 5							
Households	4,434	4,383	38	5	1	7	0
Population	13,645	13,303	142	37	0	163	0
<i>Town of Q-Bornes</i>							
<i>Households</i>	<i>21,500</i>	<i>21,144</i>	<i>262</i>	<i>22</i>	<i>21</i>	<i>51</i>	<i>0</i>
<i>Population</i>	<i>68,102</i>	<i>64,301</i>	<i>1,066</i>	<i>911</i>	<i>266</i>	<i>1,558</i>	<i>0</i>
Town of Q-Bornes-Ward 1							
Households	3,924	3,845	70	3	1	5	0
Population	11,773	11,294	286	41	40	112	0
Town of Q-Bornes-Ward 2							
Households	5,542	5,438	63	8	12	21	0
Population	17,109	15,113	228	757	161	850	0
Town of Q-Bornes-Ward 3							
Households	3,811	3,732	51	10	4	14	0
Population	11,891	11,057	207	106	42	479	0
Town of Q-Bornes-Ward 4-East (West in B/R)							
Households	3,140	3,105	31	0	1	3	0
Population	10,147	9,935	163	0	6	43	0
Town of Q-Bornes Ward 5							
Households	5,083	5,024	47	1	3	8	0
Population	17,182	16,902	182	7	17	74	0
<i>Town of Vac/Phoenix</i>							
<i>Households</i>	<i>32,442</i>	<i>32,183</i>	<i>150</i>	<i>29</i>	<i>5</i>	<i>69</i>	<i>6</i>
<i>Population</i>	<i>105,496</i>	<i>102,149</i>	<i>573</i>	<i>330</i>	<i>6</i>	<i>2,429</i>	<i>9</i>

<sup>1</sup> A single household is one whose members occupy a single housing unit in one building.

<sup>2</sup> A combined household is one which is housed in two buildings, i.e. some members occupy a housing unit in a main building while one or more members occupy another building or part thereof.

<sup>3</sup> Includes also guest house and tourist residence.

**Table HHH01 - Private households, households in communal establishments, homeless households and population by geographical location and type of household - 2022 Housing Census**

Country, Districts, Municipal Wards or Village Council Areas	Total	Type of household					Homeless
		Private households		Communal establishments			
		Single <sup>1</sup>	Combined <sup>2</sup>	Institution	Hotel <sup>3</sup>	Collective quarters	
Town of Vac/Phoenix-Ward 1							
Households	5,634	5,603	18	5	2	4	2
Population	18,628	18,507	61	4	2	49	5
Town of Vac/Phoenix-Ward 2							
Households	5,953	5,921	16	1	1	13	1
Population	18,718	18,194	44	25	1	453	1
Town of Vac/Phoenix-Ward 3							
Households	5,530	5,492	21	8	0	9	0
Population	17,614	17,371	80	76	0	87	0
Town of Vac/Phoenix-Ward 4							
Households	4,719	4,651	46	8	0	14	0
Population	14,595	14,049	208	129	0	209	0
Town of Vac/Phoenix-Ward 5							
Households	4,265	4,230	15	4	2	13	1
Population	14,904	13,369	46	61	3	1,424	1
Town of Vac/Phoenix-Ward 6-West (East in Moka)							
Households	6,341	6,286	34	3	0	16	2
Population	21,037	20,659	134	35	0	207	2
<i>PLAINES WILHEMS DISTRICT - Rural</i>							
<i>Households</i>	<i>1,877</i>	<i>1,868</i>	<i>3</i>	<i>0</i>	<i>0</i>	<i>6</i>	<i>0</i>
<i>Population</i>	<i>6,141</i>	<i>6,109</i>	<i>8</i>	<i>0</i>	<i>0</i>	<i>24</i>	<i>0</i>
Midlands VCA							
Households	758	752	1	0	0	5	0
Population	2,610	2,587	2	0	0	21	0
Moka VCA-West (East in Moka)							
Households	255	253	2	0	0	0	0
Population	702	696	6	0	0	0	0
Seizième Mille VCA							
Households	864	863	0	0	0	1	0
Population	2,829	2,826	0	0	0	3	0
<b>MOKA DISTRICT</b>							
<b>Households</b>	<b>25,320</b>	<b>25,005</b>	<b>237</b>	<b>18</b>	<b>5</b>	<b>54</b>	<b>1</b>
<b>Population</b>	<b>87,037</b>	<b>82,081</b>	<b>893</b>	<b>3,015</b>	<b>24</b>	<b>1,023</b>	<b>1</b>

<sup>1</sup> A single household is one whose members occupy a single housing unit in one building.

<sup>2</sup> A combined household is one which is housed in two buildings, i.e. some members occupy a housing unit in a main building while one or more members occupy another building or part thereof.

<sup>3</sup> Includes also guest house and tourist residence.



**Table HHH01 - Private households, households in communal establishments, homeless households and population by geographical location and type of household - 2022 Housing Census**

Country, Districts, Municipal Wards or Village Council Areas	Total	Type of household					Homeless
		Private households		Communal establishments			
		Single <sup>1</sup>	Combined <sup>2</sup>	Institution	Hotel <sup>3</sup>	Collective quarters	
<i>MOKA DISTRICT - Urban</i>							
Households	4,032	3,856	153	2	2	19	0
Population	13,744	12,943	578	1	12	210	0
Town of Port-Louis Ward 2-South (North in P/L & West in B/R)							
Households	3,480	3,309	153	2	2	14	0
Population	11,983	11,220	578	1	12	172	0
Town of Vac /Phoenix-Ward 6-East (West in P/W)							
Households	552	547	0	0	0	5	0
Population	1,761	1,723	0	0	0	38	0
<i>MOKA DISTRICT - Rural</i>							
Households	21,288	21,149	84	16	3	35	1
Population	73,293	69,138	315	3,014	12	813	1
Camp Thorel VCA							
Households	592	591	0	0	0	1	0
Population	2,044	2,019	0	0	0	25	0
Dagotière VCA							
Households	2,222	2,217	2	2	0	1	0
Population	7,485	7,427	7	26	0	25	0
Dubreuil VCA-Part (East in Flacq & West in P/W)							
Households	757	749	8	0	0	0	0
Population	2,388	2,367	21	0	0	0	0
Espérance VCA							
Households	545	541	4	0	0	0	0
Population	1,877	1,859	18	0	0	0	0
La Laura-Malenga VCA							
Households	403	402	0	0	0	1	0
Population	1,408	1,401	0	0	0	7	0
L'Avenir VCA							
Households	952	946	1	0	1	4	0
Population	3,269	3,247	2	0	0	20	0
Médine Camp de Masque VCA -West (East in Flacq)							
Households	444	442	1	0	0	1	0
Population	1,474	1,470	2	0	0	2	0

<sup>1</sup> A single household is one whose members occupy a single housing unit in one building.

<sup>2</sup> A combined household is one which is housed in two buildings, i.e. some members occupy a housing unit in a main building while one or more members occupy another building or part thereof.

<sup>3</sup> Includes also guest house and tourist residence.

**Table HHH01 - Private households, households in communal establishments, homeless households and population by geographical location and type of household - 2022 Housing Census**

Country, Districts, Municipal Wards or Village Council Areas	Total	Type of household					Homeless
		Private households		Communal establishments			
		Single <sup>1</sup>	Combined <sup>2</sup>	Institution	Hotel <sup>3</sup>	Collective quarters	
Melrose VCA							
Households	665	663	1	1	0	0	0
Population	3,022	2,294	5	723	0	0	0
Moka VCA-East (West in P/W)							
Households	2,960	2,948	7	3	1	1	0
Population	10,935	8,783	18	2,121	10	3	0
Montagne Blanche VCA-West (East in Flacq)							
Households	2,264	2,255	2	2	1	4	0
Population	7,764	7,650	12	8	2	92	0
Nouvelle Decouverte VCA							
Households	580	578	0	1	0	1	0
Population	1,958	1,938	0	14	0	6	0
Providence VCA							
Households	1,062	1,060	0	0	0	2	0
Population	3,557	3,548	0	0	0	9	0
Quartier Militaire VCA							
Households	1,892	1,858	25	1	0	8	0
Population	6,771	6,302	95	35	0	339	0
Ripailles VCA							
Households	313	311	2	0	0	0	0
Population	1,021	1,013	8	0	0	0	0
St Julien d'Hotman VCA-West (East in Flacq)							
Households	33	33	0	0	0	0	0
Population	103	103	0	0	0	0	0
St Pierre VCA							
Households	4,938	4,901	23	4	0	10	0
Population	16,017	15,619	91	51	0	256	0
Verdun VCA							
Households	666	654	8	2	0	1	1
Population	2,200	2,098	36	36	0	29	1
<b>BLACK RIVER DISTRICT</b>							
<b>Households</b>	<b>24,827</b>	<b>24,493</b>	<b>195</b>	<b>18</b>	<b>91</b>	<b>28</b>	<b>2</b>
<b>Population</b>	<b>89,625</b>	<b>80,853</b>	<b>855</b>	<b>1,872</b>	<b>2,747</b>	<b>3,297</b>	<b>1</b>

<sup>1</sup> A single household is one whose members occupy a single housing unit in one building.

<sup>2</sup> A combined household is one which is housed in two buildings, i.e. some members occupy a housing unit in a main building while one or more members occupy another building or part thereof.

<sup>3</sup> Includes also guest house and tourist residence.

**Table HHH01 - Private households, households in communal establishments, homeless households and population by geographical location and type of household - 2022 Housing Census**

Country, Districts, Municipal Wards or Village Council Areas	Total	Type of household					Homeless
		Private households		Communal establishments			
		Single <sup>1</sup>	Combined <sup>2</sup>	Institution	Hotel <sup>3</sup>	Collective quarters	
<i>BLACK RIVER DISTRICT - Urban</i>							
Households	7,426	7,373	32	3	4	14	0
Population	24,399	23,418	157	203	20	601	0
Town of B-Bassin/R-Hill-Ward 4-West (East in P/W)							
Households	65	65	0	0	0	0	0
Population	205	205	0	0	0	0	0
Town of Port Louis Ward 1- West (East in P/L)							
Households	5,923	5,878	29	1	4	11	0
Population	19,459	18,644	142	64	20	589	0
Town of Port Louis Ward 2-West (East in P/L & South in Moka)							
Households	179	176	0	0	0	3	0
Population	567	555	0	0	0	12	0
Town of Quatre-Bornes-Ward 4-West (East in P/W)							
Households	1,259	1,254	3	2	0	0	0
Population	4,168	4,014	15	139	0	0	0
<i>BLACK RIVER DISTRICT - Rural</i>							
Households	17,401	17,120	163	15	87	14	2
Population	65,226	57,435	698	1,669	2,727	2,696	1
Albion VCA							
Households	2,423	2,387	29	3	4	0	0
Population	7,669	7,533	94	35	7	0	0
Bambous VCA							
Households	4,342	4,311	26	3	0	1	1
Population	15,824	15,645	111	59	0	8	1
Cascavelle VCA-West (East in P/W)							
Households	859	852	7	0	0	0	0
Population	3,122	3,087	35	0	0	0	0
Case Noyale VCA							
Households	473	468	3	0	2	0	0
Population	1,654	1,638	14	0	2	0	0
Chamarel VCA-West (East in Sav)							
Households	200	198	0	1	1	0	0
Population	782	742	0	0	40	0	0

<sup>1</sup> A single household is one whose members occupy a single housing unit in one building.

<sup>2</sup> A combined household is one which is housed in two buildings, i.e. some members occupy a housing unit in a main building while one or more members occupy another building or part thereof.

<sup>3</sup> Includes also guest house and tourist residence.

**Table HHH01 - Private households, households in communal establishments, homeless households and population by geographical location and type of household - 2022 Housing Census**

Country, Districts, Municipal Wards or Village Council Areas	Total	Type of household					Homeless
		Private households		Communal establishments			
		Single <sup>1</sup>	Combined <sup>2</sup>	Institution	Hotel <sup>3</sup>	Collective quarters	
Flic en Flac VCA							
Households	1,506	1,456	17	3	26	4	0
Population	6,303	3,979	67	1,508	705	44	0
Grande Rivière Noire VCA							
Households	1,022	998	16	1	7	0	0
Population	3,147	3,022	78	3	44	0	0
Gros Cailloux VCA							
Households	1,135	1,115	17	1	0	2	0
Population	4,009	3,875	77	0	0	57	0
La Gaulette VCA							
Households	768	735	3	0	30	0	0
Population	2,531	2,460	10	0	61	0	0
Le Morne VCA							
Households	429	409	10	0	10	0	0
Population	3,222	1,415	40	0	1,767	0	0
Petite Rivière VCA							
Households	1,320	1,309	9	1	0	1	0
Population	4,721	4,601	38	2	0	80	0
Richelieu VCA-West (East in P/W)							
Households	1,605	1,580	17	1	1	6	0
Population	8,223	5,524	108	62	22	2,507	0
Tamarin VCA							
Households	1,319	1,302	9	1	6	0	1
Population	4,019	3,914	26	0	79	0	0
<b>ISLAND OF RODRIGUES-Wholly Rural</b>							
<b>Households</b>	<b>13,464</b>	<b>13,107</b>	<b>187</b>	<b>13</b>	<b>156</b>	<b>1</b>	<b>0</b>
<b>Population</b>	<b>45,965</b>	<b>44,269</b>	<b>789</b>	<b>243</b>	<b>660</b>	<b>4</b>	<b>0</b>
Region 1							
Households	2,353	2,308	29	1	15	0	0
Population	7,870	7,668	129	6	67	0	0
Region 2							
Households	1,876	1,808	61	0	7	0	0
Population	6,512	6,245	240	0	27	0	0

<sup>1</sup> A single household is one whose members occupy a single housing unit in one building.

<sup>2</sup> A combined household is one which is housed in two buildings, i.e. some members occupy a housing unit in a main building while one or more members occupy another building or part thereof.

<sup>3</sup> Includes also guest house and tourist residence.

**Table HHH01 - Private households, households in communal establishments, homeless households and population by geographical location and type of household - 2022 Housing Census**

Country, Districts, Municipal Wards or Village Council Areas	Total	Type of household					Homeless
		Private households		Communal establishments			
		Single <sup>1</sup>	Combined <sup>2</sup>	Institution	Hotel <sup>3</sup>	Collective quarters	
Region 3							
Households	2,494	2,425	48	0	21	0	0
Population	8,582	8,318	200	0	64	0	0
Region 4							
Households	1,973	1,942	17	3	11	0	0
Population	6,477	6,344	79	47	7	0	0
Region 5							
Households	2,530	2,441	20	9	60	0	0
Population	8,792	8,204	84	190	314	0	0
Region 6							
Households	2,238	2,183	12	0	42	1	0
Population	7,732	7,490	57	0	181	4	0
<b>ISLAND OF AGALÉGA-Wholly Rural</b>							
<b>Households</b>	<b>122</b>	<b>115</b>	<b>0</b>	<b>6</b>	<b>0</b>	<b>1</b>	<b>0</b>
<b>Population</b>	<b>403</b>	<b>374</b>	<b>0</b>	<b>29</b>	<b>0</b>	<b>0</b>	<b>0</b>

<sup>1</sup> A single household is one whose members occupy a single housing unit in one building.

<sup>2</sup> A combined household is one which is housed in two buildings, i.e. some members occupy a housing unit in a main building while one or more members occupy another building or part thereof.

<sup>3</sup> Includes also guest house and tourist residence.

**Table HHH02 - Housing units occupied by private households<sup>1</sup>, households and population by geographical location and number of households per housing unit - 2022 Housing Census**

Country, Districts, Municipal Wards or Village Council Areas	Total	Number of households per housing unit		
		One	Two	Three or more
<b>REPUBLIC OF MAURITIUS</b>				
<b>Occupied housing units</b>	<b>348,252</b>	<b>330,858</b>	<b>15,603</b>	<b>1,791</b>
<b>Households</b>	<b>367,870</b>	<b>330,858</b>	<b>31,206</b>	<b>5,806</b>
<b>Population</b>	<b>1,202,192</b>	<b>1,088,031</b>	<b>95,912</b>	<b>18,249</b>
<i>REPUBLIC OF MAURITIUS - Urban</i>				
<i>Occupied housing units</i>	<i>140,640</i>	<i>135,127</i>	<i>5,097</i>	<i>416</i>
<i>Households</i>	<i>146,692</i>	<i>135,127</i>	<i>10,194</i>	<i>1,371</i>
<i>Population</i>	<i>465,158</i>	<i>429,864</i>	<i>31,081</i>	<i>4,213</i>
<i>REPUBLIC OF MAURITIUS - Rural</i>				
<i>Occupied housing units</i>	<i>207,612</i>	<i>195,731</i>	<i>10,506</i>	<i>1,375</i>
<i>Households</i>	<i>221,178</i>	<i>195,731</i>	<i>21,012</i>	<i>4,435</i>
<i>Population</i>	<i>737,034</i>	<i>658,167</i>	<i>64,831</i>	<i>14,036</i>
<b>ISLAND OF MAURITIUS</b>				
<b>Occupied housing units</b>	<b>335,212</b>	<b>318,168</b>	<b>15,269</b>	<b>1,775</b>
<b>Households</b>	<b>354,461</b>	<b>318,168</b>	<b>30,538</b>	<b>5,755</b>
<b>Population</b>	<b>1,156,760</b>	<b>1,044,803</b>	<b>93,856</b>	<b>18,101</b>
<i>ISLAND OF MAURITIUS - Urban</i>				
<i>Occupied housing units</i>	<i>140,640</i>	<i>135,127</i>	<i>5,097</i>	<i>416</i>
<i>Households</i>	<i>146,692</i>	<i>135,127</i>	<i>10,194</i>	<i>1,371</i>
<i>Population</i>	<i>465,158</i>	<i>429,864</i>	<i>31,081</i>	<i>4,213</i>
<i>ISLAND OF MAURITIUS - Rural</i>				
<i>Occupied housing units</i>	<i>194,572</i>	<i>183,041</i>	<i>10,172</i>	<i>1,359</i>
<i>Households</i>	<i>207,769</i>	<i>183,041</i>	<i>20,344</i>	<i>4,384</i>
<i>Population</i>	<i>691,602</i>	<i>614,939</i>	<i>62,775</i>	<i>13,888</i>
<b>PORT LOUIS DISTRICT-Wholly Urban</b>				
<b>Occupied housing units</b>	<b>29,277</b>	<b>27,773</b>	<b>1,376</b>	<b>128</b>
<b>Households</b>	<b>30,946</b>	<b>27,773</b>	<b>2,752</b>	<b>421</b>
<b>Population</b>	<b>103,865</b>	<b>93,701</b>	<b>8,827</b>	<b>1,337</b>

<sup>1</sup> Excluding 68 homeless households with a population of 76.

**Table HHH02 - Housing units occupied by private households<sup>1</sup>, households and population by geographical location and number of households per housing unit - 2022 Housing Census**

Country, Districts, Municipal Wards or Village Council Areas	Total	Number of households per housing unit		
		One	Two	Three or more
Town of Port Louis-Ward 1-East (West in B/R)				
Occupied housing units	0	0	0	0
Households	0	0	0	0
Population	0	0	0	0
Town of Port Louis-Ward 2-North (South in Moka & West in B/R)				
Occupied housing units	2,229	2,114	105	10
Households	2,355	2,114	210	31
Population	7,682	6,951	637	94
Town of Port Louis-Ward 3				
Occupied housing units	3,671	3,482	176	13
Households	3,879	3,482	352	45
Population	12,357	11,124	1,116	117
Town of Port Louis-Ward 4				
Occupied housing units	4,717	4,445	251	21
Households	5,019	4,445	502	72
Population	15,686	13,919	1,537	230
Town of Port Louis-Ward 5				
Occupied housing units	4,743	4,518	208	17
Households	4,997	4,518	416	63
Population	17,336	15,717	1,412	207
Town of Port Louis-Ward 6				
Occupied housing units	4,206	3,975	202	29
Households	4,470	3,975	404	91
Population	15,139	13,530	1,311	298
Town of Port Louis-Ward 7				
Occupied housing units	5,006	4,761	221	24
Households	5,280	4,761	442	77
Population	18,177	16,472	1,444	261
Town of Port Louis-Ward 8				
Occupied housing units	4,705	4,478	213	14
Households	4,946	4,478	426	42
Population	17,488	15,988	1,370	130

<sup>1</sup> Excluding 68 homeless households with a population of 76.

**Table HHH02 - Housing units occupied by private households<sup>1</sup>, households and population by geographical location and number of households per housing unit - 2022 Housing Census**

Country, Districts, Municipal Wards or Village Council Areas	Total	Number of households per housing unit		
		One	Two	Three or more
Town of B-Bassin/R-Hill-Ward 6-North (South in P/W)				
Occupied housing units	0	0	0	0
Households	0	0	0	0
Population	0	0	0	0
<b>PAMPLEMOUSSES DISTRICT-Wholly Rural</b>				
<b>Occupied housing units</b>	<b>38,499</b>	<b>36,651</b>	<b>1,657</b>	<b>191</b>
<b>Households</b>	<b>40,585</b>	<b>36,651</b>	<b>3,314</b>	<b>620</b>
<b>Population</b>	<b>137,105</b>	<b>124,817</b>	<b>10,306</b>	<b>1,982</b>
Arsenal VCA				
Occupied housing units	1,000	947	49	4
Households	1,058	947	98	13
Population	3,613	3,258	319	36
Baie du Tombeau VCA				
Occupied housing units	3,671	3,517	123	31
Households	3,866	3,517	246	103
Population	13,174	11,993	826	355
Calebasses VCA				
Occupied housing units	1,470	1,370	97	3
Households	1,575	1,370	194	11
Population	5,252	4,626	597	29
Congomah VCA				
Occupied housing units	536	515	18	3
Households	562	515	36	11
Population	1,857	1,729	95	33
Crève Coeur VCA				
Occupied housing units	808	793	15	0
Households	823	793	30	0
Population	2,746	2,654	92	0
D'Épinay VCA				
Occupied housing units	1,645	1,486	146	13
Households	1,821	1,486	292	43
Population	6,229	5,183	927	119

<sup>1</sup> Excluding 68 homeless households with a population of 76.



**Table HHH02 - Housing units occupied by private households<sup>1</sup>, households and population by geographical location and number of households per housing unit - 2022 Housing Census**

Country, Districts, Municipal Wards or Village Council Areas	Total	Number of households per housing unit		
		One	Two	Three or more
<b>Fond du Sac VCA</b>				
Occupied housing units	1,582	1,534	44	4
Households	1,634	1,534	88	12
Population	5,398	5,111	256	31
<b>Grand Baie VCA-West (East in R/R)</b>				
Occupied housing units	625	599	24	2
Households	653	599	48	6
Population	1,930	1,775	136	19
<b>Le Hochet VCA</b>				
Occupied housing units	3,886	3,683	178	25
Households	4,120	3,683	356	81
Population	13,923	12,532	1,118	273
<b>Long Mountain VCA</b>				
Occupied housing units	1,961	1,904	55	2
Households	2,021	1,904	110	7
Population	6,721	6,385	315	21
<b>Mapou VCA-South (North in R/R)</b>				
Occupied housing units	99	91	8	0
Households	107	91	16	0
Population	351	307	44	0
<b>Morcellement St André VCA</b>				
Occupied housing units	1,597	1,521	73	3
Households	1,677	1,521	146	10
Population	5,737	5,247	456	34
<b>Notre Dame VCA</b>				
Occupied housing units	1,333	1,269	55	9
Households	1,407	1,269	110	28
Population	4,735	4,271	367	97
<b>Pamplemousses VCA</b>				
Occupied housing units	2,721	2,635	79	7
Households	2,814	2,635	158	21
Population	9,465	8,925	467	73

<sup>1</sup> Excluding 68 homeless households with a population of 76.

**Table HHH02 - Housing units occupied by private households<sup>1</sup>, households and population by geographical location and number of households per housing unit - 2022 Housing Census**

Country, Districts, Municipal Wards or Village Council Areas	Total	Number of households per housing unit		
		One	Two	Three or more
<b>Piton VCA -West (East in R/R)</b>				
Occupied housing units	426	397	29	0
Households	455	397	58	0
Population	1,458	1,296	162	0
<b>Plaine des Papayes VCA</b>				
Occupied housing units	2,172	2,068	90	14
Households	2,293	2,068	180	45
Population	7,841	7,146	570	125
<b>Pointe aux Piments VCA</b>				
Occupied housing units	1,964	1,824	125	15
Households	2,125	1,824	250	51
Population	7,388	6,375	829	184
<b>Terre Rouge VCA</b>				
Occupied housing units	3,196	2,990	186	20
Households	3,427	2,990	372	65
Population	11,920	10,591	1,143	186
<b>Triolet VCA</b>				
Occupied housing units	6,405	6,156	220	29
Households	6,688	6,156	440	92
Population	22,646	20,999	1,328	319
<b>Trou aux Biches VCA</b>				
Occupied housing units	650	623	23	4
Households	681	623	46	12
Population	2,096	1,928	143	25
<b>Villebague VCA-West (East in R/R &amp; South in Flacq)</b>				
Occupied housing units	752	729	20	3
Households	778	729	40	9
Population	2,625	2,486	116	23
<b>R. DU REMPART DISTRICT-Wholly Rural</b>				
<b>Occupied housing units</b>	<b>30,959</b>	<b>29,236</b>	<b>1,530</b>	<b>193</b>
<b>Households</b>	<b>32,921</b>	<b>29,236</b>	<b>3,060</b>	<b>625</b>
<b>Population</b>	<b>108,118</b>	<b>96,732</b>	<b>9,355</b>	<b>2,031</b>

<sup>1</sup> Excluding 68 homeless households with a population of 76.

**Table HHH02 - Housing units occupied by private households<sup>1</sup>, households and population by geographical location and number of households per housing unit - 2022 Housing Census**

Country, Districts, Municipal Wards or Village Council Areas	Total	Number of households per housing unit		
		One	Two	Three or more
Amaury VCA-North (South in Flacq District )				
Occupied housing units	757	733	23	1
Households	782	733	46	3
Population	2,559	2,423	129	7
Amitié-Gokhoola VCA-East (West in Pamp)				
Occupied housing units	618	573	41	4
Households	667	573	82	12
Population	2,176	1,899	247	30
Belle Vue Maurel VCA-South (North in Pamp)				
Occupied housing units	1,200	1,152	46	2
Households	1,250	1,152	92	6
Population	4,191	3,866	308	17
Cap Malheureux VCA				
Occupied housing units	1,691	1,588	85	18
Households	1,813	1,588	170	55
Population	5,687	4,930	572	185
Cottage VCA				
Occupied housing units	1,299	1,204	80	15
Households	1,409	1,204	160	45
Population	4,698	4,060	496	142
Espérance Trébuchet VCA				
Occupied housing units	632	610	18	4
Households	660	610	36	14
Population	2,163	2,024	97	42
Goodlands VCA				
Occupied housing units	5,697	5,401	259	37
Households	6,040	5,401	518	121
Population	20,442	18,429	1,610	403
Grand Baie VCA- East (West in Pamp)				
Occupied housing units	2,921	2,785	110	26
Households	3,093	2,785	220	88
Population	9,467	8,559	628	280

<sup>1</sup> Excluding 68 homeless households with a population of 76.

**Table HHH02 - Housing units occupied by private households<sup>1</sup>, households and population by geographical location and number of households per housing unit - 2022 Housing Census**

Country, Districts, Municipal Wards or Village Council Areas	Total	Number of households per housing unit		
		One	Two	Three or more
Grand Gaube VCA				
Occupied housing units	2,298	2,212	81	5
Households	2,389	2,212	162	15
Population	7,942	7,400	505	37
Mapou VCA-North (South in Pamp)				
Occupied housing units	348	324	18	6
Households	382	324	36	22
Population	1,282	1,072	113	97
Petit Raffray VCA				
Occupied housing units	2,720	2,624	92	4
Households	2,820	2,624	184	12
Population	9,653	9,051	563	39
Piton VCA- East (West in Pamp)				
Occupied housing units	976	953	19	4
Households	1,003	953	38	12
Population	3,307	3,160	118	29
Plaines des Roches VCA-North (South in Flacq)				
Occupied housing units	1,030	970	57	3
Households	1,095	970	114	11
Population	3,653	3,310	326	17
Poudre d'Or Hamlet VCA				
Occupied housing units	715	657	52	6
Households	779	657	104	18
Population	2,493	2,136	305	52
Poudre d'Or VCA				
Occupied housing units	1,062	988	65	9
Households	1,153	988	130	35
Population	3,887	3,371	384	132
Rivière du Rempart VCA				
Occupied housing units	2,881	2,620	229	32
Households	3,180	2,620	458	102
Population	10,536	8,802	1,391	343

<sup>1</sup> Excluding 68 homeless households with a population of 76.

**Table HHH02 - Housing units occupied by private households<sup>1</sup>, households and population by geographical location and number of households per housing unit - 2022 Housing Census**

Country, Districts, Municipal Wards or Village Council Areas	Total	Number of households per housing unit		
		One	Two	Three or more
<b>Roche Terre VCA</b>				
Occupied housing units	932	895	34	3
Households	973	895	68	10
Population	3,174	2,946	199	29
<b>Roches Noires VCA-North (South in Flacq)</b>				
Occupied housing units	1,900	1,751	140	9
Households	2,059	1,751	280	28
Population	6,286	5,346	849	91
<b>The Vale VCA</b>				
Occupied housing units	1,244	1,159	80	5
Households	1,335	1,159	160	16
Population	4,404	3,836	509	59
<b>Villebague VCA-East (West in Pamp &amp; South in Flacq)</b>				
Occupied housing units	38	37	1	0
Households	39	37	2	0
Population	118	112	6	0
<b>FLACQ DISTRICT-Wholly Rural</b>				
<b>Occupied housing units</b>	<b>37,106</b>	<b>34,429</b>	<b>2,396</b>	<b>281</b>
<b>Households</b>	<b>40,101</b>	<b>34,429</b>	<b>4,792</b>	<b>880</b>
<b>Population</b>	<b>136,867</b>	<b>118,970</b>	<b>15,034</b>	<b>2,863</b>
<b>Amaury VCA-South (North in R/R)</b>				
Occupied housing units	147	146	1	0
Households	148	146	2	0
Population	516	510	6	0
<b>Bel Air Riv. Sèche VCA</b>				
Occupied housing units	4,712	4,228	422	62
Households	5,265	4,228	844	193
Population	17,802	14,512	2,675	615
<b>Bon Accueil VCA</b>				
Occupied housing units	1,599	1,474	114	11
Households	1,735	1,474	228	33
Population	6,187	5,392	681	114

<sup>1</sup> Excluding 68 homeless households with a population of 76.

**Table HHH02 - Housing units occupied by private households<sup>1</sup>, households and population by geographical location and number of households per housing unit - 2022 Housing Census**

Country, Districts, Municipal Wards or Village Council Areas	Total	Number of households per housing unit		
		One	Two	Three or more
<b>Bramsthan VCA</b>				
Occupied housing units	1,195	1,147	43	5
Households	1,249	1,147	86	16
Population	4,227	3,902	274	51
<b>Brisée Verdrière VCA-South (North in R/R)</b>				
Occupied housing units	2,031	1,878	142	11
Households	2,198	1,878	284	36
Population	7,700	6,662	922	116
<b>Camp de Masque Pavé VCA</b>				
Occupied housing units	1,095	1,059	32	4
Households	1,135	1,059	64	12
Population	3,959	3,734	192	33
<b>Camp de Masque VCA</b>				
Occupied housing units	869	806	58	5
Households	938	806	116	16
Population	3,119	2,701	355	63
<b>Camp Ithier VCA</b>				
Occupied housing units	1,318	1,289	28	1
Households	1,348	1,289	56	3
Population	4,781	4,607	165	9
<b>Centre de Flacq VCA</b>				
Occupied housing units	4,245	3,780	397	68
Households	4,789	3,780	794	215
Population	15,797	12,598	2,477	722
<b>Clémencia VCA</b>				
Occupied housing units	491	478	10	3
Households	507	478	20	9
Population	1,853	1,754	64	35
<b>Écroignard VCA</b>				
Occupied housing units	669	605	61	3
Households	736	605	122	9
Population	2,479	2,113	344	22

<sup>1</sup> Excluding 68 homeless households with a population of 76.

**Table HHH02 - Housing units occupied by private households<sup>1</sup>, households and population by geographical location and number of households per housing unit - 2022 Housing Census**

Country, Districts, Municipal Wards or Village Council Areas	Total	Number of households per housing unit		
		One	Two	Three or more
Grand River South East VCA				
Occupied housing units	539	481	47	11
Households	609	481	94	34
Population	2,087	1,682	294	111
Grande Retraite VCA				
Occupied housing units	702	659	39	4
Households	749	659	78	12
Population	2,566	2,294	233	39
Lalmatie VCA-East (West Moka)				
Occupied housing units	2,777	2,608	152	17
Households	2,965	2,608	304	53
Population	10,253	9,135	950	168
Laventure VCA				
Occupied housing units	930	887	42	1
Households	974	887	84	3
Population	3,271	3,012	253	6
Mare la Chaux VCA				
Occupied housing units	536	511	25	0
Households	561	511	50	0
Population	1,856	1,721	135	0
Médine Camp de Masque VCA-East (West in Moka)				
Occupied housing units	1,577	1,505	66	6
Households	1,655	1,505	132	18
Population	5,655	5,175	427	53
Montagne Blanche VCA-East (West in Moka)				
Occupied housing units	296	288	8	0
Households	304	288	16	0
Population	989	931	58	0
Olivia VCA				
Occupied housing units	977	896	76	5
Households	1,067	896	152	19
Population	3,730	3,145	527	58

<sup>1</sup> Excluding 68 homeless households with a population of 76.

**Table HHH02 - Housing units occupied by private households<sup>1</sup>, households and population by geographical location and number of households per housing unit - 2022 Housing Census**

Country, Districts, Municipal Wards or Village Council Areas	Total	Number of households per housing unit		
		One	Two	Three or more
Plaines des Roches VCA -South (North in R/R)				
Occupied housing units	73	66	5	2
Households	82	66	10	6
Population	242	195	25	22
Poste de Flacq VCA				
Occupied housing units	2,215	2,071	128	16
Households	2,377	2,071	256	50
Population	8,276	7,274	836	166
Quatre Cocos VCA				
Occupied housing units	1,726	1,611	101	14
Households	1,855	1,611	202	42
Population	6,297	5,540	623	134
Quatre Soeurs VCA				
Occupied housing units	785	653	125	7
Households	924	653	250	21
Population	3,113	2,272	780	61
Queen Victoria VCA				
Occupied housing units	771	701	61	9
Households	853	701	122	30
Population	2,845	2,362	384	99
Sébastopol VCA				
Occupied housing units	1,517	1,423	84	10
Households	1,622	1,423	168	31
Population	5,758	5,118	533	107
St Julien d'Hotman VCA-East (West in Moka)				
Occupied housing units	1,061	1,003	57	1
Households	1,120	1,003	114	3
Population	3,631	3,288	336	7
St Julien VCA-East (West in Moka)				
Occupied housing units	649	617	29	3
Households	685	617	58	10
Population	2,354	2,149	173	32

<sup>1</sup> Excluding 68 homeless households with a population of 76.



**Table HHH02 - Housing units occupied by private households<sup>1</sup>, households and population by geographical location and number of households per housing unit - 2022 Housing Census**

Country, Districts, Municipal Wards or Village Council Areas	Total	Number of households per housing unit		
		One	Two	Three or more
Trou d'Eau Douce VCA				
Occupied housing units	1,604	1,559	43	2
Households	1,651	1,559	86	6
Population	5,524	5,192	312	20
<b>GRAND PORT DISTRICT-Wholly Rural</b>				
<b>Occupied housing units</b>	<b>30,930</b>	<b>28,759</b>	<b>1,874</b>	<b>297</b>
<b>Households</b>	<b>33,471</b>	<b>28,759</b>	<b>3,748</b>	<b>964</b>
<b>Population</b>	<b>109,780</b>	<b>95,386</b>	<b>11,462</b>	<b>2,932</b>
Bambous Virieux VCA				
Occupied housing units	388	335	49	4
Households	445	335	98	12
Population	1,478	1,151	287	40
Bananes VCA				
Occupied housing units	202	186	15	1
Households	219	186	30	3
Population	726	645	72	9
Beau Vallon VCA				
Occupied housing units	1,924	1,858	55	11
Households	2,007	1,858	110	39
Population	6,444	5,966	360	118
Bois des Amourettes VCA				
Occupied housing units	523	485	34	4
Households	567	485	68	14
Population	1,937	1,687	199	51
Camp Carol VCA				
Occupied housing units	585	520	54	11
Households	661	520	108	33
Population	2,308	1,855	345	108
Cluny VCA				
Occupied housing units	395	347	43	5
Households	448	347	86	15
Population	1,507	1,197	267	43

<sup>1</sup> Excluding 68 homeless households with a population of 76.

**Table HHH02 - Housing units occupied by private households<sup>1</sup>, households and population by geographical location and number of households per housing unit - 2022 Housing Census**

Country, Districts, Municipal Wards or Village Council Areas	Total	Number of households per housing unit		
		One	Two	Three or more
Grand Bel Air VCA				
Occupied housing units	486	451	35	0
Households	521	451	70	0
Population	1,843	1,596	247	0
Grand Sable VCA				
Occupied housing units	544	503	36	5
Households	590	503	72	15
Population	1,989	1,729	218	42
L'Escalier VCA-East (West in Sav)				
Occupied housing units	2,177	2,012	137	28
Households	2,376	2,012	274	90
Population	7,536	6,520	755	261
Mahébourg VCA				
Occupied housing units	3,957	3,677	238	42
Households	4,288	3,677	476	135
Population	13,354	11,522	1,437	395
Mare d'Albert VCA				
Occupied housing units	1,517	1,456	60	1
Households	1,579	1,456	120	3
Population	5,182	4,834	341	7
Mare Tabac VCA				
Occupied housing units	883	827	46	10
Households	949	827	92	30
Population	3,140	2,743	307	90
New Grove VCA				
Occupied housing units	3,007	2,780	191	36
Households	3,275	2,780	382	113
Population	10,901	9,341	1,225	335
Nouvelle France VCA				
Occupied housing units	2,032	1,896	119	17
Households	2,192	1,896	238	58
Population	7,181	6,345	669	167

<sup>1</sup> Excluding 68 homeless households with a population of 76.

**Table HHH02 - Housing units occupied by private households<sup>1</sup>, households and population by geographical location and number of households per housing unit - 2022 Housing Census**

Country, Districts, Municipal Wards or Village Council Areas	Total	Number of households per housing unit		
		One	Two	Three or more
<b>Old Grand Port VCA</b>				
Occupied housing units	803	751	47	5
Households	861	751	94	16
Population	2,791	2,457	291	43
<b>Petit Bel Air VCA</b>				
Occupied housing units	470	469	1	0
Households	471	469	2	0
Population	1,648	1,643	5	0
<b>Plaine Magnien VCA</b>				
Occupied housing units	2,797	2,620	151	26
Households	3,009	2,620	302	87
Population	9,914	8,749	886	279
<b>Rivière des Créoles VCA</b>				
Occupied housing units	891	856	30	5
Households	931	856	60	15
Population	3,128	2,897	188	43
<b>Riv. du Poste VCA-East (West in Sav)</b>				
Occupied housing units	358	345	13	0
Households	371	345	26	0
Population	1,234	1,158	76	0
<b>Rose Belle VCA</b>				
Occupied housing units	3,182	2,894	246	42
Households	3,534	2,894	492	148
Population	11,726	9,688	1,591	447
<b>St Hubert VCA</b>				
Occupied housing units	847	793	48	6
Households	908	793	96	19
Population	3,084	2,717	305	62
<b>Trois Boutiques VCA</b>				
Occupied housing units	1,474	1,369	91	14
Households	1,595	1,369	182	44
Population	5,286	4,570	568	148

<sup>1</sup> Excluding 68 homeless households with a population of 76.

**Table HHH02 - Housing units occupied by private households<sup>1</sup>, households and population by geographical location and number of households per housing unit - 2022 Housing Census**

Country, Districts, Municipal Wards or Village Council Areas	Total	Number of households per housing unit		
		One	Two	Three or more
Union Park VCA				
Occupied housing units	1,488	1,329	135	24
Households	1,674	1,329	270	75
Population	5,443	4,376	823	244
<b>SAVANNE DISTRICT-Wholly Rural</b>				
<b>Occupied housing units</b>	<b>19,101</b>	<b>18,039</b>	<b>947</b>	<b>115</b>
<b>Households</b>	<b>20,304</b>	<b>18,039</b>	<b>1,894</b>	<b>371</b>
<b>Population</b>	<b>66,029</b>	<b>59,249</b>	<b>5,633</b>	<b>1,147</b>
Baie du Cap VCA				
Occupied housing units	684	650	29	5
Households	723	650	58	15
Population	2,397	2,171	174	52
Bel Ombre VCA				
Occupied housing units	673	643	22	8
Households	715	643	44	28
Population	2,535	2,275	161	99
Bénarès VCA				
Occupied housing units	564	517	38	9
Households	624	517	76	31
Population	2,001	1,698	210	93
Bois Chéri VCA				
Occupied housing units	994	956	36	2
Households	1,034	956	72	6
Population	3,414	3,190	210	14
Britannia VCA				
Occupied housing units	440	438	2	0
Households	442	438	4	0
Population	1,505	1,490	15	0

<sup>1</sup> Excluding 68 homeless households with a population of 76.

**Table HHH02 - Housing units occupied by private households<sup>1</sup>, households and population by geographical location and number of households per housing unit - 2022 Housing Census**

Country, Districts, Municipal Wards or Village Council Areas	Total	Number of households per housing unit		
		One	Two	Three or more
<b>Camp Diabie VCA</b>				
Occupied housing units	1,304	1,208	85	11
Households	1,414	1,208	170	36
Population	4,874	4,184	566	124
<b>Chamouny VCA</b>				
Occupied housing units	1,341	1,275	57	9
Households	1,418	1,275	114	29
Population	4,529	4,103	328	98
<b>Chemin Grenier VCA</b>				
Occupied housing units	3,372	3,255	109	8
Households	3,497	3,255	218	24
Population	11,226	10,552	595	79
<b>Grand Bois VCA</b>				
Occupied housing units	1,268	1,149	99	20
Households	1,414	1,149	198	67
Population	4,579	3,781	594	204
<b>La Flora VCA</b>				
Occupied housing units	823	743	76	4
Households	907	743	152	12
Population	2,918	2,435	454	29
<b>L'Escalier VCA-West (East in G/P)</b>				
Occupied housing units	3	3	0	0
Households	3	3	0	0
Population	12	12	0	0
<b>Rivière des Anguilles VCA</b>				
Occupied housing units	1,304	1,235	64	5
Households	1,379	1,235	128	16
Population	4,419	3,985	386	48
<b>Riv. du Poste VCA-West (East in G/P)</b>				
Occupied housing units	244	240	4	0
Households	248	240	8	0
Population	798	778	20	0

<sup>1</sup> Excluding 68 homeless households with a population of 76.

**Table HHH02 - Housing units occupied by private households<sup>1</sup>, households and population by geographical location and number of households per housing unit - 2022 Housing Census**

Country, Districts, Municipal Wards or Village Council Areas	Total	Number of households per housing unit		
		One	Two	Three or more
<b>Saint Aubin VCA</b>				
Occupied housing units	316	277	32	7
Households	362	277	64	21
Population	1,309	1,009	218	82
<b>Souillac VCA</b>				
Occupied housing units	1,500	1,453	44	3
Households	1,551	1,453	88	10
Population	4,975	4,696	246	33
<b>Surinam VCA</b>				
Occupied housing units	2,883	2,688	175	20
Households	3,100	2,688	350	62
Population	9,982	8,802	1,023	157
<b>Tyack VCA</b>				
Occupied housing units	1,388	1,309	75	4
Households	1,473	1,309	150	14
Population	4,556	4,088	433	35
<b>PLAINES WILHEMS DISTRICT</b>				
<b>Occupied housing units</b>	<b>102,265</b>	<b>98,633</b>	<b>3,400</b>	<b>232</b>
<b>Households</b>	<b>106,203</b>	<b>98,633</b>	<b>6,800</b>	<b>770</b>
<b>Population</b>	<b>330,314</b>	<b>307,673</b>	<b>20,324</b>	<b>2,317</b>
<i>PLAINES WILHEMS DISTRICT - Urban</i>				
<i>Occupied housing units</i>	<i>100,502</i>	<i>96,959</i>	<i>3,325</i>	<i>218</i>
<i>Households</i>	<i>104,332</i>	<i>96,959</i>	<i>6,650</i>	<i>723</i>
<i>Population</i>	<i>324,197</i>	<i>302,190</i>	<i>19,853</i>	<i>2,154</i>
<i>Town of B-Bassin/R-Hill</i>				
<i>Occupied housing units</i>	<i>26,922</i>	<i>25,892</i>	<i>963</i>	<i>67</i>
<i>Households</i>	<i>28,039</i>	<i>25,892</i>	<i>1,926</i>	<i>221</i>
<i>Population</i>	<i>87,404</i>	<i>80,878</i>	<i>5,868</i>	<i>658</i>

<sup>1</sup> Excluding 68 homeless households with a population of 76.

**Table HHH02 - Housing units occupied by private households<sup>1</sup>, households and population by geographical location and number of households per housing unit - 2022 Housing Census**

Country, Districts, Municipal Wards or Village Council Areas	Total	Number of households per housing unit		
		One	Two	Three or more
Town of B-Bassin/R-Hill-Ward 1				
Occupied housing units	4,303	4,143	146	14
Households	4,482	4,143	292	47
Population	14,620	13,510	966	144
Town of B-Bassin/R-Hill-Ward 2				
Occupied housing units	4,980	4,819	150	11
Households	5,154	4,819	300	35
Population	16,821	15,757	962	102
Town of B-Bassin/R-Hill-Ward 3				
Occupied housing units	3,697	3,604	82	11
Households	3,803	3,604	164	35
Population	11,295	10,753	451	91
Town of B-Bassin/R-Hill-Ward 4 -East (West in B/R)				
Occupied housing units	3,710	3,453	242	15
Households	3,984	3,453	484	47
Population	12,810	11,163	1,484	163
Town of B-Bassin/R-Hill-Ward 5				
Occupied housing units	4,541	4,380	152	9
Households	4,719	4,380	304	35
Population	13,297	12,370	838	89
Town of B-Bassin/R-Hill-Ward 6-South (North in P/L)				
Occupied housing units	5,691	5,493	191	7
Households	5,897	5,493	382	22
Population	18,561	17,325	1,167	69
<i>Town of Curepipe</i>				
<i>Occupied housing units</i>	<i>21,666</i>	<i>20,864</i>	<i>734</i>	<i>68</i>
<i>Households</i>	<i>22,554</i>	<i>20,864</i>	<i>1,468</i>	<i>222</i>
<i>Population</i>	<i>68,704</i>	<i>63,695</i>	<i>4,361</i>	<i>648</i>
Town of Curepipe-Ward 1				
Occupied housing units	4,282	4,137	127	18
Households	4,452	4,137	254	61
Population	13,831	12,827	824	180

<sup>1</sup> Excluding 68 homeless households with a population of 76.

**Table HHH02 - Housing units occupied by private households<sup>1</sup>, households and population by geographical location and number of households per housing unit - 2022 Housing Census**

Country, Districts, Municipal Wards or Village Council Areas	Total	Number of households per housing unit		
		One	Two	Three or more
Town of Curepipe-Ward 2				
Occupied housing units	4,174	4,034	133	7
Households	4,324	4,034	266	24
Population	13,064	12,235	768	61
Town of Curepipe-Ward 3-West (East in Moka)				
Occupied housing units	4,516	4,327	171	18
Households	4,726	4,327	342	57
Population	14,613	13,405	1,043	165
Town of Curepipe-Ward 4-(East in Moka)				
Occupied housing units	4,435	4,249	177	9
Households	4,631	4,249	354	28
Population	13,751	12,661	998	92
Town of Curepipe-Ward 5				
Occupied housing units	4,259	4,117	126	16
Households	4,421	4,117	252	52
Population	13,445	12,567	728	150
<i>Town of Q-Bornes</i>				
<i>Occupied housing units</i>	<i>20,682</i>	<i>19,997</i>	<i>655</i>	<i>30</i>
<i>Households</i>	<i>21,406</i>	<i>19,997</i>	<i>1,310</i>	<i>99</i>
<i>Population</i>	<i>65,367</i>	<i>61,197</i>	<i>3,890</i>	<i>280</i>
Town of Q-Bornes-Ward 1				
Occupied housing units	3,816	3,720	93	3
Households	3,915	3,720	186	9
Population	11,580	11,024	530	26
Town of Q-Bornes-Ward 2				
Occupied housing units	5,384	5,268	115	1
Households	5,501	5,268	230	3
Population	15,341	14,675	658	8
Town of Q-Bornes-Ward 3				
Occupied housing units	3,616	3,467	139	10
Households	3,783	3,467	278	38
Population	11,264	10,357	803	104

<sup>1</sup> Excluding 68 homeless households with a population of 76.



**Table HHH02 - Housing units occupied by private households<sup>1</sup>, households and population by geographical location and number of households per housing unit - 2022 Housing Census**

Country, Districts, Municipal Wards or Village Council Areas	Total	Number of households per housing unit		
		One	Two	Three or more
Town of Q-Bornes-Ward 4-East (West in B/R)				
Occupied housing units	3,018	2,903	112	3
Households	3,136	2,903	224	9
Population	10,098	9,383	682	33
Town of Q-Bornes Ward 5				
Occupied housing units	4,848	4,639	196	13
Households	5,071	4,639	392	40
Population	17,084	15,758	1,217	109
<i>Town of Vac/Phoenix</i>				
<i>Occupied housing units</i>	<i>31,232</i>	<i>30,206</i>	<i>973</i>	<i>53</i>
<i>Households</i>	<i>32,333</i>	<i>30,206</i>	<i>1,946</i>	<i>181</i>
<i>Population</i>	<i>102,722</i>	<i>96,420</i>	<i>5,734</i>	<i>568</i>
Town of Vac/Phoenix-Ward 1				
Occupied housing units	5,462	5,314	141	7
Households	5,621	5,314	282	25
Population	18,568	17,635	851	82
Town of Vac/Phoenix-Ward 2				
Occupied housing units	5,746	5,563	175	8
Households	5,937	5,563	350	24
Population	18,238	17,120	1,048	70
Town of Vac/Phoenix-Ward 3				
Occupied housing units	5,330	5,160	161	9
Households	5,513	5,160	322	31
Population	17,451	16,437	932	82
Town of Vac/Phoenix-Ward 4				
Occupied housing units	4,562	4,436	120	6
Households	4,697	4,436	240	21
Population	14,257	13,508	686	63
Town of Vac/Phoenix-Ward 5				
Occupied housing units	4,054	3,878	168	8
Households	4,245	3,878	336	31
Population	13,415	12,341	974	100

<sup>1</sup> Excluding 68 homeless households with a population of 76.

**Table HHH02 - Housing units occupied by private households<sup>1</sup>, households and population by geographical location and number of households per housing unit - 2022 Housing Census**

Country, Districts, Municipal Wards or Village Council Areas	Total	Number of households per housing unit		
		One	Two	Three or more
Town of Vac/Phoenix-Ward 6-West (East in Moka)				
Occupied housing units	6,078	5,855	208	15
Households	6,320	5,855	416	49
Population	20,793	19,379	1,243	171
<i>PLAINES WILHEMS DISTRICT - Rural</i>				
<i>Occupied housing units</i>	<i>1,763</i>	<i>1,674</i>	<i>75</i>	<i>14</i>
<i>Households</i>	<i>1,871</i>	<i>1,674</i>	<i>150</i>	<i>47</i>
<i>Population</i>	<i>6,117</i>	<i>5,483</i>	<i>471</i>	<i>163</i>
Midlands VCA				
Occupied housing units	701	653	44	4
Households	753	653	88	12
Population	2,589	2,280	261	48
Moka VCA-West (East in Moka)				
Occupied housing units	255	255	0	0
Households	255	255	0	0
Population	702	702	0	0
Seizième Mille VCA				
Occupied housing units	807	766	31	10
Households	863	766	62	35
Population	2,826	2,501	210	115
<b>MOKA DISTRICT</b>				
<b>Occupied housing units</b>	<b>23,908</b>	<b>22,717</b>	<b>1,073</b>	<b>118</b>
<b>Households</b>	<b>25,242</b>	<b>22,717</b>	<b>2,146</b>	<b>379</b>
<b>Population</b>	<b>82,974</b>	<b>75,529</b>	<b>6,356</b>	<b>1,089</b>
<i>MOKA DISTRICT- Urban</i>				
<i>Occupied housing units</i>	<i>3,835</i>	<i>3,686</i>	<i>130</i>	<i>19</i>
<i>Households</i>	<i>4,009</i>	<i>3,686</i>	<i>260</i>	<i>63</i>
<i>Population</i>	<i>13,521</i>	<i>12,570</i>	<i>762</i>	<i>189</i>
Town of Port-Louis Ward 2-South (North in P/L & West in B/R)				
Occupied housing units	3,306	3,175	112	19
Households	3,462	3,175	224	63
Population	11,798	10,951	658	189

<sup>1</sup> Excluding 68 homeless households with a population of 76.

**Table HHH02 - Housing units occupied by private households<sup>1</sup>, households and population by geographical location and number of households per housing unit - 2022 Housing Census**

Country, Districts, Municipal Wards or Village Council Areas	Total	Number of households per housing unit		
		One	Two	Three or more
Town of Vac /Phoenix-Ward 6-East (West in P/W)				
Occupied housing units	529	511	18	0
Households	547	511	36	0
Population	1,723	1,619	104	0
<i>MOKA DISTRICT - Rural</i>				
<i>Occupied housing units</i>	<i>20,073</i>	<i>19,031</i>	<i>943</i>	<i>99</i>
<i>Households</i>	<i>21,233</i>	<i>19,031</i>	<i>1,886</i>	<i>316</i>
<i>Population</i>	<i>69,453</i>	<i>62,959</i>	<i>5,594</i>	<i>900</i>
Camp Thorel VCA				
Occupied housing units	548	506	41	1
Households	591	506	82	3
Population	2,019	1,749	264	6
Dagotière VCA				
Occupied housing units	2,071	1,943	110	18
Households	2,219	1,943	220	56
Population	7,434	6,608	667	159
Dubreuil VCA-Part (East in Flacq & West in P/W)				
Occupied housing units	719	685	30	4
Households	757	685	60	12
Population	2,388	2,192	163	33
Espérance VCA				
Occupied housing units	517	489	28	0
Households	545	489	56	0
Population	1,877	1,691	186	0
La Laura-Malenga VCA				
Occupied housing units	368	342	20	6
Households	402	342	40	20
Population	1,401	1,213	129	59
L'Avenir VCA				
Occupied housing units	897	847	50	0
Households	947	847	100	0
Population	3,249	2,950	299	0

<sup>1</sup> Excluding 68 homeless households with a population of 76.

**Table HHH02 - Housing units occupied by private households<sup>1</sup>, households and population by geographical location and number of households per housing unit - 2022 Housing Census**

Country, Districts, Municipal Wards or Village Council Areas	Total	Number of households per housing unit		
		One	Two	Three or more
<b>Médine Camp de Masque VCA -West (East in Flacq)</b>				
Occupied housing units	389	342	42	5
Households	443	342	84	17
Population	1,472	1,179	240	53
<b>Melrose VCA</b>				
Occupied housing units	635	607	27	1
Households	664	607	54	3
Population	2,299	2,135	154	10
<b>Moka VCA-East (West in P/W)</b>				
Occupied housing units	2,814	2,699	96	19
Households	2,955	2,699	192	64
Population	8,801	8,131	517	153
<b>Montagne Blanche VCA-West (East in Flacq)</b>				
Occupied housing units	2,141	2,033	100	8
Households	2,257	2,033	200	24
Population	7,662	6,968	625	69
<b>Nouvelle Decouverte VCA</b>				
Occupied housing units	535	494	39	2
Households	578	494	78	6
Population	1,938	1,702	219	17
<b>Providence VCA</b>				
Occupied housing units	993	935	53	5
Households	1,060	935	106	19
Population	3,548	3,199	288	61
<b>Quartier Militaire VCA</b>				
Occupied housing units	1,758	1,642	108	8
Households	1,883	1,642	216	25
Population	6,397	5,652	662	83
<b>Ripailles VCA</b>				
Occupied housing units	296	279	17	0
Households	313	279	34	0
Population	1,021	921	100	0

<sup>1</sup> Excluding 68 homeless households with a population of 76.

**Table HHH02 - Housing units occupied by private households<sup>1</sup>, households and population by geographical location and number of households per housing unit - 2022 Housing Census**

Country, Districts, Municipal Wards or Village Council Areas	Total	Number of households per housing unit		
		One	Two	Three or more
St Julien d'Hotman VCA-West (East in Flacq)				
Occupied housing units	29	25	4	0
Households	33	25	8	0
Population	103	81	22	0
St Pierre VCA				
Occupied housing units	4,720	4,538	161	21
Households	4,924	4,538	322	64
Population	15,710	14,565	957	188
Verdun VCA				
Occupied housing units	643	625	17	1
Households	662	625	34	3
Population	2,134	2,023	102	9
<b>BLACK RIVER DISTRICT</b>				
<b>Occupied housing units</b>	<b>23,167</b>	<b>21,931</b>	<b>1,016</b>	<b>220</b>
<b>Households</b>	<b>24,688</b>	<b>21,931</b>	<b>2,032</b>	<b>725</b>
<b>Population</b>	<b>81,708</b>	<b>72,746</b>	<b>6,559</b>	<b>2,403</b>
<i>BLACK RIVER DISTRICT - Urban</i>				
<i>Occupied housing units</i>	<i>7,026</i>	<i>6,709</i>	<i>266</i>	<i>51</i>
<i>Households</i>	<i>7,405</i>	<i>6,709</i>	<i>532</i>	<i>164</i>
<i>Population</i>	<i>23,575</i>	<i>21,403</i>	<i>1,639</i>	<i>533</i>
Town of B-Bassin/R-Hill-Ward 4-West (East in P/W)				
Occupied housing units	65	65	0	0
Households	65	65	0	0
Population	205	205	0	0
Town of Port Louis Ward 1- West (East in P/L)				
Occupied housing units	5,654	5,449	165	40
Households	5,907	5,449	330	128
Population	18,786	17,306	1,059	421
Town of Port Louis Ward 2-West (East in P/L & South in Moka)				
Occupied housing units	171	166	5	0
Households	176	166	10	0
Population	555	523	32	0

<sup>1</sup> Excluding 68 homeless households with a population of 76.

**Table HHH02 - Housing units occupied by private households<sup>1</sup>, households and population by geographical location and number of households per housing unit - 2022 Housing Census**

Country, Districts, Municipal Wards or Village Council Areas	Total	Number of households per housing unit		
		One	Two	Three or more
Town of Quatre-Bornes-Ward 4-West (East in P/W)				
Occupied housing units	1,136	1,029	96	11
Households	1,257	1,029	192	36
Population	4,029	3,369	548	112
<i>BLACK RIVER DISTRICT - Rural</i>				
<i>Occupied housing units</i>	<i>16,141</i>	<i>15,222</i>	<i>750</i>	<i>169</i>
<i>Households</i>	<i>17,283</i>	<i>15,222</i>	<i>1,500</i>	<i>561</i>
<i>Population</i>	<i>58,133</i>	<i>51,343</i>	<i>4,920</i>	<i>1,870</i>
Albion VCA				
Occupied housing units	2,351	2,297	46	8
Households	2,416	2,297	92	27
Population	7,627	7,303	249	75
Bambous VCA				
Occupied housing units	4,011	3,758	203	50
Households	4,337	3,758	406	173
Population	15,756	13,797	1,368	591
Cascavelle VCA-West (East in P/W)				
Occupied housing units	811	766	42	3
Households	859	766	84	9
Population	3,122	2,782	307	33
Case Noyale VCA				
Occupied housing units	420	379	32	9
Households	471	379	64	28
Population	1,652	1,356	205	91
Chamarel VCA-West (East in Sav)				
Occupied housing units	186	175	10	1
Households	198	175	20	3
Population	742	667	65	10
Flic en Flac VCA				
Occupied housing units	1,437	1,411	19	7
Households	1,473	1,411	38	24
Population	4,046	3,871	96	79

<sup>1</sup> Excluding 68 homeless households with a population of 76.

**Table HHH02 - Housing units occupied by private households<sup>1</sup>, households and population by geographical location and number of households per housing unit - 2022 Housing Census**

Country, Districts, Municipal Wards or Village Council Areas	Total	Number of households per housing unit		
		One	Two	Three or more
<b>Grande Rivière Noire VCA</b>				
Occupied housing units	957	914	32	11
Households	1,014	914	64	36
Population	3,100	2,802	187	111
<b>Gros Cailloux VCA</b>				
Occupied housing units	1,031	947	69	15
Households	1,132	947	138	47
Population	3,952	3,334	471	147
<b>La Gaulette VCA</b>				
Occupied housing units	673	617	49	7
Households	738	617	98	23
Population	2,470	2,087	312	71
<b>Le Morne VCA</b>				
Occupied housing units	389	366	17	6
Households	419	366	34	19
Population	1,455	1,277	120	58
<b>Petite Rivière VCA</b>				
Occupied housing units	1,234	1,159	66	9
Households	1,318	1,159	132	27
Population	4,639	4,136	423	80
<b>Richelieu VCA-West (East in P/W)</b>				
Occupied housing units	1,416	1,269	122	25
Households	1,597	1,269	244	84
Population	5,632	4,526	809	297
<b>Tamarin VCA</b>				
Occupied housing units	1,225	1,164	43	18
Households	1,311	1,164	86	61
Population	3,940	3,405	308	227
<b>ISLAND OF RODRIGUES-Wholly Rural</b>				
<b>Occupied housing units</b>	<b>12,932</b>	<b>12,589</b>	<b>327</b>	<b>16</b>
<b>Households</b>	<b>13,294</b>	<b>12,589</b>	<b>654</b>	<b>51</b>
<b>Population</b>	<b>45,058</b>	<b>42,890</b>	<b>2,020</b>	<b>148</b>

<sup>1</sup> Excluding 68 homeless households with a population of 76.

**Table HHH02 - Housing units occupied by private households<sup>1</sup>, households and population by geographical location and number of households per housing unit - 2022 Housing Census**

Country, Districts, Municipal Wards or Village Council Areas	Total	Number of households per housing unit		
		One	Two	Three or more
<b>Region 1</b>				
Occupied housing units	2,280	2,227	50	3
Households	2,337	2,227	100	10
Population	7,797	7,457	311	29
<b>Region 2</b>				
Occupied housing units	1,815	1,766	45	4
Households	1,869	1,766	90	13
Population	6,485	6,151	290	44
<b>Region 3</b>				
Occupied housing units	2,402	2,333	68	1
Households	2,473	2,333	136	4
Population	8,518	8,067	440	11
<b>Region 4</b>				
Occupied housing units	1,895	1,835	56	4
Households	1,959	1,835	112	12
Population	6,423	6,069	324	30
<b>Region 5</b>				
Occupied housing units	2,383	2,309	70	4
Households	2,461	2,309	140	12
Population	8,288	7,839	415	34
<b>Region 6</b>				
Occupied housing units	2,157	2,119	38	0
Households	2,195	2,119	76	0
Population	7,547	7,307	240	0
<b>ISLAND OF AGALÉGA-Wholly Rural</b>				
<b>Occupied housing units</b>	<b>108</b>	<b>101</b>	<b>7</b>	<b>0</b>
<b>Households</b>	<b>115</b>	<b>101</b>	<b>14</b>	<b>0</b>
<b>Population</b>	<b>374</b>	<b>338</b>	<b>36</b>	<b>0</b>

<sup>1</sup> Excluding 68 homeless households with a population of 76.



Table HHH03 - Private households<sup>1</sup> by geographical location and tenure and median monthly rent paid by renting households - 2022 Housing Census

Country, Districts, Municipal Wards or Village Council Areas	Total	Tenure					Renting Households <sup>2</sup>	Median Monthly Rent (Rupees)
		Owner	Tenant	Sub-tenant	Free	Other		
<b>REPUBLIC OF MAURITIUS</b>	<b>367,870</b>	<b>332,812</b>	<b>23,979</b>	<b>54</b>	<b>10,341</b>	<b>684</b>	<b>24,033</b>	<b>5,850</b>
<i>REPUBLIC OF MAURITIUS - Urban</i>	<i>146,692</i>	<i>127,013</i>	<i>14,677</i>	<i>26</i>	<i>4,660</i>	<i>316</i>	<i>14,703</i>	<i>5,625</i>
<i>REPUBLIC OF MAURITIUS - Rural</i>	<i>221,178</i>	<i>205,799</i>	<i>9,302</i>	<i>28</i>	<i>5,681</i>	<i>368</i>	<i>9,330</i>	<i>6,325</i>
<b>ISLAND OF MAURITIUS</b>	<b>354,461</b>	<b>320,239</b>	<b>23,712</b>	<b>51</b>	<b>9,777</b>	<b>682</b>	<b>23,763</b>	<b>5,850</b>
<i>ISLAND OF MAURITIUS - Urban</i>	<i>146,692</i>	<i>127,013</i>	<i>14,677</i>	<i>26</i>	<i>4,660</i>	<i>316</i>	<i>14,703</i>	<i>5,625</i>
<i>ISLAND OF MAURITIUS - Rural</i>	<i>207,769</i>	<i>193,226</i>	<i>9,035</i>	<i>25</i>	<i>5,117</i>	<i>366</i>	<i>9,060</i>	<i>6,350</i>
<b>PORT LOUIS DISTRICT-Wholly Urban</b>	<b>30,946</b>	<b>26,424</b>	<b>3,135</b>	<b>7</b>	<b>1,251</b>	<b>129</b>	<b>3,142</b>	<b>5,100</b>
Town of Port Louis-Ward 1-East (West in B/R)	0	0	0	0	0	0	0	0
Town of Port Louis-Ward 2-North (South in Moka & West in B/R)	2,355	1,856	291	1	148	59	292	5,025
Town of Port Louis-Ward 3	3,879	3,145	472	1	258	3	473	5,200
Town of Port Louis-Ward 4	5,019	3,991	728	1	297	2	729	5,200
Town of Port Louis-Ward 5	4,997	4,418	479	0	98	2	479	5,075
Town of Port Louis-Ward 6	4,470	3,731	532	1	189	17	533	5,075
Town of Port Louis-Ward 7	5,280	4,655	453	1	164	7	454	5,000
Town of Port Louis-Ward 8	4,946	4,628	180	2	97	39	182	5,125
Town of B-Bassin/R-Hill-Ward 6-North (South in P/W)	0	0	0	0	0	0	0	0
<b>PAMPLEMOUSSES DISTRICT-Wholly Rural</b>	<b>40,585</b>	<b>37,576</b>	<b>2,003</b>	<b>5</b>	<b>956</b>	<b>45</b>	<b>2,008</b>	<b>6,075</b>
Arsenal VCA	1,058	972	73	0	12	1	73	9,600
Baie du Tombeau VCA	3,866	3,371	282	2	203	8	284	5,350
Calebasses VCA	1,575	1,455	87	0	28	5	87	5,125
Congomah VCA	562	553	6	0	3	0	6	5,000
Crève Coeur VCA	823	788	18	0	17	0	18	5,300
D'Épinay VCA	1,821	1,716	72	0	33	0	72	7,500
Fond du Sac VCA	1,634	1,564	40	0	30	0	40	7,700
Grand Baie VCA-West (East in R/R)	653	511	130	0	10	2	130	19,200
Le Hochet VCA	4,120	3,872	199	0	48	1	199	5,100
Long Mountain VCA	2,021	1,959	48	0	13	1	48	5,100
Mapou VCA-South (North in R/R)	107	101	3	0	3	0	3	5,000
Morcellement St André VCA	1,677	1,614	47	0	15	1	47	5,000
Notre Dame VCA	1,407	1,290	54	0	62	1	54	5,300
Pamplemousses VCA	2,814	2,625	135	0	54	0	135	5,150
Piton VCA -West (East in R/R)	455	387	21	0	47	0	21	6,575
Plaine des Papayes VCA	2,293	2,142	102	0	43	6	102	6,000
Pointe aux Piments VCA	2,125	1,984	101	0	39	1	101	7,025
Terre Rouge VCA	3,427	3,118	189	1	118	1	190	5,200
Triolet VCA	6,688	6,267	260	0	145	16	260	5,675
Trou aux Biches VCA	681	546	125	2	8	0	127	10,125
Villebague VCA-West (East in R/R & South in Flacq)	778	741	11	0	25	1	11	5,000

<sup>1</sup> Excluding 68 homeless households with a population of 76.

<sup>2</sup> Includes tenant and sub-tenant

Table HHH03 - Private households<sup>1</sup> by geographical location and tenure and median monthly rent paid by renting households - 2022 Housing Census

Country, Districts, Municipal Wards or Village Council Areas	Total	Tenure					Renting Households <sup>2</sup>	Median Monthly Rent (Rupees)
		Owner	Tenant	Sub-tenant	Free	Other		
<b>R. DU REMPART DISTRICT-Wholly Rural</b>	<b>32,921</b>	<b>30,575</b>	<b>1,567</b>	<b>4</b>	<b>749</b>	<b>26</b>	<b>1,571</b>	<b>8,250</b>
Amaury VCA-North (South in Flacq District )	782	752	9	0	18	3	9	5,000
Amitié-Gokhoola VCA-East (West in Pamp)	667	648	8	0	11	0	8	5,000
Belle Vue Maurel VCA-South (North in Pamp)	1,250	1,214	26	0	10	0	26	5,425
Cap Malheureux VCA	1,813	1,607	159	0	37	10	159	13,750
Cottage VCA	1,409	1,333	11	1	63	1	12	5,000
Espérance Trébuchet VCA	660	640	12	0	8	0	12	5,000
Goodlands VCA	6,040	5,630	254	0	153	3	254	5,650
Grand Baie VCA- East (West in Pamp)	3,093	2,550	491	0	52	0	491	9,125
Grand Gaube VCA	2,389	2,219	109	0	61	0	109	8,125
Mapou VCA-North (South in Pamp)	382	376	5	1	0	0	6	6,000
Petit Raffray VCA	2,820	2,767	42	0	10	1	42	6,375
Piton VCA- East (West in Pamp)	1,003	967	31	1	4	0	32	55,000
Plaines des Roches VCA-North (South in Flacq)	1,095	1,074	10	0	11	0	10	5,000
Poudre d'Or Hamlet VCA	779	744	5	0	30	0	5	6,675
Poudre d'Or VCA	1,153	1,115	24	0	13	1	24	5,000
Rivière du Rempart VCA	3,180	3,023	79	0	76	2	79	5,200
Roche Terre VCA	973	877	13	1	81	1	14	5,825
Roches Noires VCA-North (South in Flacq)	2,059	1,780	185	0	90	4	185	37,750
The Vale VCA	1,335	1,222	93	0	20	0	93	7,625
Villebague VCA-East (West in Pamp & South in Flacq)	39	37	1	0	1	0	1	15,000
<b>FLACQ DISTRICT-Wholly Rural</b>	<b>40,101</b>	<b>38,425</b>	<b>1,068</b>	<b>0</b>	<b>587</b>	<b>21</b>	<b>1,068</b>	<b>5,325</b>
Amaury VCA-South (North in R/R)	148	145	2	0	1	0	2	5,000
Bel Air Riv. Sèche VCA	5,265	5,077	138	0	43	7	138	5,025
Bon Accueil VCA	1,735	1,701	26	0	8	0	26	5,650
Bramsthan VCA	1,249	1,197	24	0	28	0	24	5,000
Brisée Verdrière VCA-South (North in R/R)	2,198	2,130	53	0	12	3	53	5,200
Camp de Masque Pavé VCA	1,135	1,087	37	0	11	0	37	5,000
Camp de Masque VCA	938	889	32	0	16	1	32	5,150
Camp Ithier VCA	1,348	1,294	21	0	33	0	21	5,525
Centre de Flacq VCA	4,789	4,407	316	0	64	2	316	5,750
Clémencia VCA	507	489	3	0	15	0	3	5,000
Écroignard VCA	736	701	24	0	11	0	24	5,000
Grand River South East VCA	609	569	5	0	35	0	5	5,000
Grande Retraite VCA	749	730	8	0	11	0	8	5,000
Lalmatie VCA-East (West Moka)	2,965	2,892	45	0	24	4	45	5,350
Laventure VCA	974	939	13	0	22	0	13	5,900
Mare la Chaux VCA	561	551	7	0	3	0	7	5,000
Médine Camp de Masque VCA-East (West in Moka)	1,655	1,606	36	0	13	0	36	5,150
Montagne Blanche VCA-East (West in Moka)	304	279	11	0	13	1	11	5,000
Olivia VCA	1,067	1,042	15	0	10	0	15	5,775

<sup>1</sup> Excluding 68 homeless households with a population of 76.

<sup>2</sup> Includes tenant and sub-tenant

Table HHH03 - Private households<sup>1</sup> by geographical location and tenure and median monthly rent paid by renting households - 2022 Housing Census

Country, Districts, Municipal Wards or Village Council Areas	Total	Tenure					Renting Households <sup>2</sup>	Median Monthly Rent (Rupees)
		Owner	Tenant	Sub-tenant	Free	Other		
Plaines des Roches VCA -South (North in R/R)	82	77	3	0	2	0	3	5,000
Poste de Flacq VCA	2,377	2,242	70	0	65	0	70	5,000
Quatre Cocos VCA	1,855	1,776	43	0	36	0	43	5,375
Quatre Soeurs VCA	924	919	4	0	1	0	4	5,000
Queen Victoria VCA	853	789	32	0	31	1	32	5,000
Sébastopol VCA	1,622	1,597	17	0	8	0	17	5,000
St Julien d'Hotman VCA-East (West in Moka)	1,120	1,097	20	0	2	1	20	5,000
St Julien VCA-East (West in Moka)	685	633	19	0	33	0	19	5,600
Trou d'Eau Douce VCA	1,651	1,570	44	0	36	1	44	5,375
								0
<b>GRAND PORT DISTRICT-Wholly Rural</b>	<b>33,471</b>	<b>31,292</b>	<b>1,170</b>	<b>6</b>	<b>973</b>	<b>30</b>	<b>1,176</b>	<b>5,200</b>
Bambous Virieux VCA	445	427	1	0	17	0	1	5,000
Bananes VCA	219	168	3	0	46	2	3	5,000
Beau Vallon VCA	2,007	1,866	109	0	32	0	109	6,050
Bois des Amourettes VCA	567	556	0	0	11	0	0	0
Camp Carol VCA	661	639	5	0	13	4	5	6,250
Cluny VCA	448	426	15	0	7	0	15	5,000
Grand Bel Air VCA	521	442	56	3	20	0	59	5,000
Grand Sable VCA	590	568	7	0	15	0	7	5,000
L'Escalier VCA-East (West in Sav)	2,376	2,209	63	0	104	0	63	5,075
Mahébourg VCA	4,288	3,879	253	2	143	11	255	5,025
Mare d'Albert VCA	1,579	1,495	44	0	39	1	44	5,125
Mare Tabac VCA	949	920	18	0	11	0	18	5,000
New Grove VCA	3,275	3,115	83	0	77	0	83	5,000
Nouvelle France VCA	2,192	2,078	49	0	55	10	49	5,000
Old Grand Port VCA	861	826	6	0	29	0	6	5,000
Petit Bel Air VCA	471	457	8	0	6	0	8	5,000
Plaine Magnien VCA	3,009	2,746	113	0	150	0	113	5,100
Rivière des Créoles VCA	931	895	10	0	26	0	10	5,000
Riv. du Poste VCA-East (West in Sav)	371	338	6	0	27	0	6	5,000
Rose Belle VCA	3,534	3,279	154	0	99	2	154	5,125
St Hubert VCA	908	860	47	0	1	0	47	6,350
Trois Boutiques VCA	1,595	1,496	65	0	34	0	65	5,250
Union Park VCA	1,674	1,607	55	1	11	0	56	5,275
								0
<b>SAVANNE DISTRICT-Wholly Rural</b>	<b>20,304</b>	<b>18,774</b>	<b>827</b>	<b>2</b>	<b>589</b>	<b>112</b>	<b>829</b>	<b>5,100</b>
Baie du Cap VCA	723	710	11	0	1	1	11	6,100
Bel Ombre VCA	715	686	22	0	3	4	22	5,500
Bénarès VCA	624	564	8	0	52	0	8	6,675
Bois Chéri VCA	1,034	1,011	9	0	13	1	9	5,000
Britannia VCA	442	408	7	0	21	6	7	5,000

<sup>1</sup> Excluding 68 homeless households with a population of 76.

<sup>2</sup> Includes tenant and sub-tenant

Table HHH03 - Private households<sup>1</sup> by geographical location and tenure and median monthly rent paid by renting households - 2022 Housing Census

Country, Districts, Municipal Wards or Village Council Areas	Total	Tenure					Renting Households <sup>2</sup>	Median Monthly Rent (Rupees)
		Owner	Tenant	Sub-tenant	Free	Other		
Camp Diable VCA	1,414	1,243	24	0	147	0	24	5,000
Chamouny VCA	1,418	1,340	34	0	44	0	34	5,150
Chemin Grenier VCA	3,497	3,250	167	1	78	1	168	5,025
Grand Bois VCA	1,414	1,346	48	0	20	0	48	5,000
La Flora VCA	907	877	19	0	10	1	19	5,000
L'Escalier VCA-West (East in G/P)	3	0	0	0	3	0	0	0
Rivière des Anguilles VCA	1,379	1,178	132	0	63	6	132	5,000
Riv. du Poste VCA-West (East in G/P)	248	240	8	0	0	0	8	5,725
Saint Aubin VCA	362	347	7	0	8	0	7	5,000
Souillac VCA	1,551	1,441	96	1	11	2	97	5,325
Surinam VCA	3,100	2,760	155	0	104	81	155	5,075
Tyack VCA	1,473	1,373	80	0	11	9	80	5,000
								0
<b>PLAINES WILHEMS DISTRICT</b>	<b>106,203</b>	<b>92,392</b>	<b>10,686</b>	<b>17</b>	<b>2,928</b>	<b>180</b>	<b>10,703</b>	<b>5,850</b>
<i>PLAINES WILHEMS DISTRICT - Urban</i>	<i>104,332</i>	<i>90,691</i>	<i>10,589</i>	<i>17</i>	<i>2,866</i>	<i>169</i>	<i>10,606</i>	<i>5,850</i>
<i>Town of B-Bassin/R-Hill</i>	<i>28,039</i>	<i>23,944</i>	<i>2,955</i>	<i>3</i>	<i>1,083</i>	<i>54</i>	<i>2,958</i>	<i>5,600</i>
Town of B-Bassin/R-Hill-Ward 1	4,482	3,669	459	0	346	8	459	5,150
Town of B-Bassin/R-Hill-Ward 2	5,154	4,569	464	1	109	11	465	5,150
Town of B-Bassin/R-Hill-Ward 3	3,803	3,151	554	0	79	19	554	6,050
Town of B-Bassin/R-Hill-Ward 4 -East (West in B/R)	3,984	3,672	256	0	55	1	256	5,875
Town of B-Bassin/R-Hill-Ward 5	4,719	3,935	664	2	115	3	666	5,875
Town of B-Bassin/R-Hill-Ward 6-South (North in P/L)	5,897	4,948	558	0	379	12	558	5,550
<i>Town of Curepipe</i>	<i>22,554</i>	<i>19,553</i>	<i>2,308</i>	<i>2</i>	<i>653</i>	<i>38</i>	<i>2,310</i>	<i>5,750</i>
Town of Curepipe-Ward 1	4,452	4,083	318	1	49	1	319	6,025
Town of Curepipe-Ward 2	4,324	3,628	555	0	119	22	555	5,700
Town of Curepipe-Ward 3-West (East in Moka)	4,726	4,048	443	0	225	10	443	5,550
Town of Curepipe-Ward 4-(East in Moka)	4,631	3,976	510	0	142	3	510	5,825
Town of Curepipe-Ward 5	4,421	3,818	482	1	118	2	483	5,775
<i>Town of Q-Bornes</i>	<i>21,406</i>	<i>18,167</i>	<i>2,590</i>	<i>4</i>	<i>613</i>	<i>32</i>	<i>2,594</i>	<i>6,800</i>
Town of Q-Bornes-Ward 1	3,915	3,185	636	1	86	7	637	5,725
Town of Q-Bornes-Ward 2	5,501	4,427	896	2	163	13	898	11,075
Town of Q-Bornes-Ward 3	3,783	3,151	435	1	190	6	436	6,250
Town of Q-Bornes-Ward 4-East (West in B/R)	3,136	2,806	250	0	78	2	250	5,175
Town of Q-Bornes Ward 5	5,071	4,598	373	0	96	4	373	5,325
<i>Town of Vac/Phoenix</i>	<i>32,333</i>	<i>29,027</i>	<i>2,736</i>	<i>8</i>	<i>517</i>	<i>45</i>	<i>2,744</i>	<i>5,475</i>
Town of Vac/Phoenix-Ward 1	5,621	5,201	287	0	123	10	287	5,125
Town of Vac/Phoenix-Ward 2	5,937	5,260	596	1	64	16	597	5,375
Town of Vac/Phoenix-Ward 3	5,513	4,928	458	4	115	8	462	5,350
Town of Vac/Phoenix-Ward 4	4,697	4,035	558	2	93	9	560	6,050
Town of Vac/Phoenix-Ward 5	4,245	3,736	453	1	54	1	454	5,275
Town of Vac/Phoenix-Ward 6-West (East in Moka)	6,320	5,867	384	0	68	1	384	5,350

<sup>1</sup> Excluding 68 homeless households with a population of 76.

<sup>2</sup> Includes tenant and sub-tenant

Table HHH03 - Private households<sup>1</sup> by geographical location and tenure and median monthly rent paid by renting households - 2022 Housing Census

Country, Districts, Municipal Wards or Village Council Areas	Total	Tenure					Renting Households <sup>2</sup>	Median Monthly Rent (Rupees)
		Owner	Tenant	Sub-tenant	Free	Other		
<i>PLAINES WILHEMS DISTRICT - Rural</i>	1,871	1,701	97	0	62	11	97	8,075
Midlands VCA	753	724	10	0	19	0	10	5,000
Moka VCA-West (East in Moka)	255	183	46	0	15	11	46	24,525
Seizième Mille VCA	863	794	41	0	28	0	41	5,250
<b>MOKA DISTRICT</b>	<b>25,242</b>	<b>23,406</b>	<b>1,248</b>	<b>5</b>	<b>537</b>	<b>46</b>	<b>1,253</b>	<b>5,650</b>
<i>MOKA DISTRICT - Urban</i>	4,009	3,585	296	0	126	2	296	5,275
Town of Port-Louis Ward 2-South (North in P/L & West in B/R)	3,462	3,052	283	0	125	2	283	5,175
Town of Vac /Phoenix-Ward 6-East (West in P/W)	547	533	13	0	1	0	13	9,275
<i>MOKA DISTRICT - Rural</i>	21,233	19,821	952	5	411	44	957	5,775
Camp Thorel VCA	591	576	9	0	6	0	9	5,000
Dagotière VCA	2,219	2,065	62	0	69	23	62	5,175
Dubreuil VCA-Part (East in Flacq & West in P/W)	757	734	16	0	4	3	16	5,000
Espérance VCA	545	523	18	0	4	0	18	5,000
La Laura-Malenga VCA	402	389	7	0	6	0	7	5,000
L'Avenir VCA	947	909	36	0	2	0	36	5,800
Méline Camp de Masque VCA -West (East in Flacq)	443	398	19	0	26	0	19	5,000
Melrose VCA	664	642	12	0	10	0	12	5,000
Moka VCA-East (West in P/W)	2,955	2,564	285	2	98	6	287	7,625
Montagne Blanche VCA-West (East in Flacq)	2,257	2,158	60	0	35	4	60	5,000
Nouvelle Découverte VCA	578	568	6	0	1	3	6	5,000
Providence VCA	1,060	1,026	15	1	17	1	16	5,000
Quartier Militaire VCA	1,883	1,767	83	1	32	0	84	5,125
Ripailles VCA	313	302	1	0	9	1	1	5,000
St Julien d'Hotman VCA-West (East in Flacq)	33	30	0	0	3	0	0	0
St Pierre VCA	4,924	4,554	296	1	70	3	297	5,350
Verdun VCA	662	616	27	0	19	0	27	5,625
<b>BLACK RIVER DISTRICT</b>	<b>24,688</b>	<b>21,375</b>	<b>2,008</b>	<b>5</b>	<b>1,207</b>	<b>93</b>	<b>2,013</b>	<b>7,600</b>
<i>BLACK RIVER DISTRICT - Urban</i>	7,405	6,313	657	2	417	16	659	5,250
Town of B-Bassin/R-Hill-Ward 4-West (East in P/W)	65	63	1	0	1	0	1	15,000
Town of Port Louis Ward 1- West (East in P/L)	5,907	4,927	580	2	397	1	582	5,200
Town of Port Louis Ward 2-West (East in P/L & South in Moka)	176	150	20	0	6	0	20	5,000
Town of Quatre-Bornes-Ward 4-West (East in P/W)	1,257	1,173	56	0	13	15	56	5,825
<i>BLACK RIVER DISTRICT - Rural</i>	17,283	15,062	1,351	3	790	77	1,354	9,700
Albion VCA	2,416	2,079	285	0	52	0	285	9,900
Bambous VCA	4,337	3,998	170	0	118	51	170	5,100
Cascavelle VCA-West (East in P/W)	859	821	29	0	8	1	29	6,600
Case Noyale VCA	471	426	12	0	33	0	12	10,000
Chamarel VCA-West (East in Sav)	198	194	3	0	1	0	3	7,500

<sup>1</sup> Excluding 68 homeless households with a population of 76.

<sup>2</sup> Includes tenant and sub-tenant

Table HHH03 - Private households<sup>1</sup> by geographical location and tenure and median monthly rent paid by renting households - 2022 Housing Census

Country, Districts, Municipal Wards or Village Council Areas	Total	Tenure					Renting Households <sup>2</sup>	Median Monthly Rent (Rupees)
		Owner	Tenant	Sub-tenant	Free	Other		
Flic en Flac VCA	1,473	1,076	366	3	25	3	369	14,050
Grande Rivière Noire VCA	1,014	709	173	0	126	6	173	9,600
Gros Cailloux VCA	1,132	1,014	29	0	80	9	29	5,175
La Gaulette VCA	738	682	11	0	45	0	11	7,850
Le Morne VCA	419	382	2	0	35	0	2	25,000
Petite Rivière VCA	1,318	1,225	49	0	44	0	49	5,100
Richelieu VCA-West (East in P/W)	1,597	1,343	50	0	203	1	50	5,325
Tamarin VCA	1,311	1,113	172	0	20	6	172	29,175
<b>ISLAND OF RODRIGUES-Wholly Rural</b>	<b>13,294</b>	<b>12,573</b>	<b>267</b>	<b>3</b>	<b>449</b>	<b>2</b>	<b>270</b>	<b>5,400</b>
Region 1	2,337	2,227	43	0	66	1	43	5,250
Region 2	1,869	1,805	8	0	56	0	8	5,000
Region 3	2,473	2,361	33	1	78	0	34	5,475
Region 4	1,959	1,827	66	2	64	0	68	5,400
Region 5	2,461	2,259	89	0	112	1	89	5,425
Region 6	2,195	2,094	28	0	73	0	28	5,600
<b>ISLAND OF AGALÉGA-Wholly Rural</b>	<b>115</b>	<b>0</b>	<b>0</b>	<b>0</b>	<b>115</b>	<b>0</b>	<b>0</b>	<b>0</b>

<sup>1</sup> Excluding 68 homeless households with a population of 76.

<sup>2</sup> Includes tenant and sub-tenant

Table HHH04 - Private households<sup>1</sup> by geographical location, tenure and type of building in which housing unit is located - 2022 Housing Census

Country, Districts, Municipal Wards or Village Council Areas	Total	Tenure and type of building in which housing unit is located											
		Owner-occupied				Tenant and Sub-tenant				Free and other			
		Sub total	Crudely subdivided dwelling	Improvised housing unit	Other	Sub total	Crudely subdivided dwelling	Improvised housing unit	Other	Sub total	Crudely subdivided dwelling	Improvised housing unit	Other
<b>REPUBLIC OF MAURITIUS</b>	<b>367,870</b>	<b>332,812</b>	<b>3,287</b>	<b>78</b>	<b>329,447</b>	<b>24,033</b>	<b>439</b>	<b>4</b>	<b>23,590</b>	<b>11,025</b>	<b>161</b>	<b>40</b>	<b>10,824</b>
<i>REPUBLIC OF MAURITIUS - Urban</i>	<i>146,692</i>	<i>127,013</i>	<i>994</i>	<i>50</i>	<i>125,969</i>	<i>14,703</i>	<i>239</i>	<i>2</i>	<i>14,462</i>	<i>4,976</i>	<i>53</i>	<i>9</i>	<i>4,914</i>
<i>REPUBLIC OF MAURITIUS - Rural</i>	<i>221,178</i>	<i>205,799</i>	<i>2,293</i>	<i>28</i>	<i>203,478</i>	<i>9,330</i>	<i>200</i>	<i>2</i>	<i>9,128</i>	<i>6,049</i>	<i>108</i>	<i>31</i>	<i>5,910</i>
<b>ISLAND OF MAURITIUS</b>	<b>354,461</b>	<b>320,239</b>	<b>3,200</b>	<b>76</b>	<b>316,963</b>	<b>23,763</b>	<b>437</b>	<b>4</b>	<b>23,322</b>	<b>10,459</b>	<b>157</b>	<b>40</b>	<b>10,262</b>
<i>ISLAND OF MAURITIUS - Urban</i>	<i>146,692</i>	<i>127,013</i>	<i>994</i>	<i>50</i>	<i>125,969</i>	<i>14,703</i>	<i>239</i>	<i>2</i>	<i>14,462</i>	<i>4,976</i>	<i>53</i>	<i>9</i>	<i>4,914</i>
<i>ISLAND OF MAURITIUS - Rural</i>	<i>207,769</i>	<i>193,226</i>	<i>2,206</i>	<i>26</i>	<i>190,994</i>	<i>9,060</i>	<i>198</i>	<i>2</i>	<i>8,860</i>	<i>5,483</i>	<i>104</i>	<i>31</i>	<i>5,348</i>
<b>PORT LOUIS DISTRICT-Wholly Urban</b>	<b>30,946</b>	<b>26,424</b>	<b>270</b>	<b>42</b>	<b>26,112</b>	<b>3,142</b>	<b>80</b>	<b>1</b>	<b>3,061</b>	<b>1,380</b>	<b>24</b>	<b>2</b>	<b>1,354</b>
Town of Port Louis-Ward 1-East (West in B/R)	0	0	0	0	0	0	0	0	0	0	0	0	0
Town of Port Louis-Ward 2-North (South in Moka & West in B/R)	2,355	1,856	15	0	1,841	292	1	0	291	207	0	0	207
Town of Port Louis-Ward 3	3,879	3,145	38	0	3,107	473	12	1	460	261	2	2	257
Town of Port Louis-Ward 4	5,019	3,991	31	38	3,922	729	26	0	703	299	1	0	298
Town of Port Louis-Ward 5	4,997	4,418	64	0	4,354	479	15	0	464	100	9	0	91
Town of Port Louis-Ward 6	4,470	3,731	77	1	3,653	533	15	0	518	206	4	0	202
Town of Port Louis-Ward 7	5,280	4,655	36	3	4,616	454	11	0	443	171	6	0	165
Town of Port Louis-Ward 8	4,946	4,628	9	0	4,619	182	0	0	182	136	2	0	134
Town of B-Bassin/R-Hill-Ward 6-North (South in P/W)	0	0	0	0	0	0	0	0	0	0	0	0	0
<b>PAMPLEMOUSSES DISTRICT-Wholly Rural</b>	<b>40,585</b>	<b>37,576</b>	<b>121</b>	<b>10</b>	<b>37,445</b>	<b>2,008</b>	<b>26</b>	<b>1</b>	<b>1,981</b>	<b>1,001</b>	<b>5</b>	<b>23</b>	<b>973</b>
Arsenal VCA	1,058	972	0	0	972	73	0	0	73	13	0	0	13
Baie du Tombeau VCA	3,866	3,371	17	2	3,352	284	7	0	277	211	0	22	189
Calebasses VCA	1,575	1,455	4	0	1,451	87	4	0	83	33	0	0	33
Congomah VCA	562	553	1	0	552	6	0	0	6	3	1	0	2
Crève Coeur VCA	823	788	2	0	786	18	0	0	18	17	0	0	17
D'Épinay VCA	1,821	1,716	0	0	1,716	72	0	0	72	33	0	0	33
Fond du Sac VCA	1,634	1,564	2	1	1,561	40	0	0	40	30	0	0	30
Grand Baie VCA-West (East in R/R)	653	511	9	0	502	130	4	0	126	12	0	0	12
Le Hochet VCA	4,120	3,872	12	1	3,859	199	0	0	199	49	0	0	49
Long Mountain VCA	2,021	1,959	0	0	1,959	48	0	0	48	14	0	0	14
Mapou VCA-South (North in R/R)	107	101	0	0	101	3	0	0	3	3	0	0	3
Morcellement St André VCA	1,677	1,614	4	0	1,610	47	0	0	47	16	0	0	16
Notre Dame VCA	1,407	1,290	4	1	1,285	54	0	0	54	63	0	0	63
Pamplemousses VCA	2,814	2,625	5	0	2,620	135	4	0	131	54	3	0	51
Piton VCA -West (East in R/R)	455	387	0	0	387	21	0	0	21	47	0	0	47
Plaine des Papayes VCA	2,293	2,142	2	0	2,140	102	0	0	102	49	0	0	49
Pointe aux Piments VCA	2,125	1,984	0	1	1,983	101	0	0	101	40	0	0	40
Terre Rouge VCA	3,427	3,118	22	3	3,093	190	5	1	184	119	1	1	117
Triolet VCA	6,688	6,267	23	1	6,243	260	0	0	260	161	0	0	161

<sup>1</sup> Excluding 68 homeless households with a population of 76.

Table HHH04 - Private households<sup>1</sup> by geographical location, tenure and type of building in which housing unit is located - 2022 Housing Census

Country, Districts, Municipal Wards or Village Council Areas	Total	Tenure and type of building in which housing unit is located											
		Owner-occupied				Tenant and Sub-tenant				Free and other			
		Sub total	Crudely subdivided dwelling	Improvised housing unit	Other	Sub total	Crudely subdivided dwelling	Improvised housing unit	Other	Sub total	Crudely subdivided dwelling	Improvised housing unit	Other
Trou aux Biches VCA	681	546	8	0	538	127	2	0	125	8	0	0	8
Villebague VCA-West (East in R/R & South in Flacq)	778	741	6	0	735	11	0	0	11	26	0	0	26
<b>R. DU REMPART DISTRICT-Wholly Rural</b>	<b>32,921</b>	<b>30,575</b>	<b>447</b>	<b>3</b>	<b>30,125</b>	<b>1,571</b>	<b>39</b>	<b>0</b>	<b>1,532</b>	<b>775</b>	<b>22</b>	<b>2</b>	<b>751</b>
Amaury VCA-North (South in Flacq District )	782	752	4	0	748	9	0	0	9	21	0	0	21
Amitié-Gokhoola VCA-East (West in Pamp)	667	648	2	0	646	8	0	0	8	11	0	0	11
Belle Vue Maurel VCA-South (North in Pamp)	1,250	1,214	2	0	1,212	26	0	0	26	10	0	0	10
Cap Malheureux VCA	1,813	1,607	10	0	1,597	159	6	0	153	47	2	0	45
Cottage VCA	1,409	1,333	16	0	1,317	12	0	0	12	64	1	0	63
Espérance Trébuchet VCA	660	640	8	0	632	12	0	0	12	8	0	0	8
Goodlands VCA	6,040	5,630	258	0	5,372	254	24	0	230	156	11	0	145
Grand Baie VCA- East (West in Pamp)	3,093	2,550	43	1	2,506	491	9	0	482	52	0	0	52
Grand Gaube VCA	2,389	2,219	6	0	2,213	109	0	0	109	61	0	1	60
Mapou VCA-North (South in Pamp)	382	376	7	0	369	6	0	0	6	0	0	0	0
Petit Raffray VCA	2,820	2,767	17	0	2,750	42	0	0	42	11	0	0	11
Piton VCA- East (West in Pamp)	1,003	967	5	0	962	32	0	0	32	4	0	0	4
Plaines des Roches VCA-North (South in Flacq)	1,095	1,074	4	0	1,070	10	0	0	10	11	0	0	11
Poudre d'Or Hamlet VCA	779	744	0	1	743	5	0	0	5	30	0	0	30
Poudre d'Or VCA	1,153	1,115	5	0	1,110	24	0	0	24	14	1	0	13
Rivière du Rempart VCA	3,180	3,023	44	1	2,978	79	0	0	79	78	2	1	75
Roche Terre VCA	973	877	10	0	867	14	0	0	14	82	5	0	77
Roches Noires VCA-North (South in Flacq)	2,059	1,780	0	0	1,780	185	0	0	185	94	0	0	94
The Vale VCA	1,335	1,222	6	0	1,216	93	0	0	93	20	0	0	20
Villebague VCA-East (West in Pamp & South in Flacq)	39	37	0	0	37	1	0	0	1	1	0	0	1
<b>FLACQ DISTRICT-Wholly Rural</b>	<b>40,101</b>	<b>38,425</b>	<b>514</b>	<b>4</b>	<b>37,907</b>	<b>1,068</b>	<b>30</b>	<b>0</b>	<b>1,038</b>	<b>608</b>	<b>8</b>	<b>1</b>	<b>599</b>
Amaury VCA-South (North in R/R)	148	145	0	0	145	2	0	0	2	1	0	0	1
Bel Air Riv. Sèche VCA	5,265	5,077	39	2	5,036	138	4	0	134	50	0	0	50
Bon Accueil VCA	1,735	1,701	6	0	1,695	26	0	0	26	8	0	0	8
Bramsthan VCA	1,249	1,197	11	0	1,186	24	0	0	24	28	1	0	27
Brisée Verdière VCA-South (North in R/R)	2,198	2,130	7	0	2,123	53	2	0	51	15	0	0	15
Camp de Masque Pavé VCA	1,135	1,087	61	0	1,026	37	0	0	37	11	0	0	11
Camp de Masque VCA	938	889	22	0	867	32	0	0	32	17	0	0	17
Camp Ithier VCA	1,348	1,294	1	0	1,293	21	2	0	19	33	1	0	32
Centre de Flacq VCA	4,789	4,407	44	1	4,362	316	16	0	300	66	3	0	63
Clémencia VCA	507	489	69	0	420	3	0	0	3	15	0	0	15
Écroignard VCA	736	701	0	0	701	24	0	0	24	11	0	0	11
Grand River South East VCA	609	569	1	0	568	5	0	0	5	35	0	0	35
Grande Retraite VCA	749	730	16	0	714	8	0	0	8	11	0	0	11

<sup>1</sup> Excluding 68 homeless households with a population of 76.



Table HHH04 - Private households<sup>1</sup> by geographical location, tenure and type of building in which housing unit is located - 2022 Housing Census

Country, Districts, Municipal Wards or Village Council Areas	Total	Tenure and type of building in which housing unit is located											
		Owner-occupied				Tenant and Sub-tenant				Free and other			
		Sub total	Crudely subdivided dwelling	Improvised housing unit	Other	Sub total	Crudely subdivided dwelling	Improvised housing unit	Other	Sub total	Crudely subdivided dwelling	Improvised housing unit	Other
Lalmatie VCA-East (West Moka)	2,965	2,892	10	0	2,882	45	0	0	45	28	0	0	28
Laventure VCA	974	939	30	0	909	13	0	0	13	22	1	0	21
Mare la Chau VCA	561	551	5	0	546	7	0	0	7	3	0	0	3
Médine Camp de Masque VCA-East (West in Moka)	1,655	1,606	29	0	1,577	36	1	0	35	13	0	0	13
Montagne Blanche VCA-East (West in Moka)	304	279	0	0	279	11	0	0	11	14	0	0	14
Olivia VCA	1,067	1,042	87	0	955	15	3	0	12	10	0	0	10
Plaines des Roches VCA -South (North in R/R)	82	77	0	0	77	3	0	0	3	2	0	0	2
Poste de Flacq VCA	2,377	2,242	18	0	2,224	70	1	0	69	65	2	0	63
Quatre Cocos VCA	1,855	1,776	0	0	1,776	43	0	0	43	36	0	1	35
Quatre Soeurs VCA	924	919	0	0	919	4	0	0	4	1	0	0	1
Queen Victoria VCA	853	789	7	0	782	32	0	0	32	32	0	0	32
Sébastien VCA	1,622	1,597	29	1	1,567	17	0	0	17	8	0	0	8
St Julien d'Hotman VCA-East (West in Moka)	1,120	1,097	4	0	1,093	20	1	0	19	3	0	0	3
St Julien VCA-East (West in Moka)	685	633	0	0	633	19	0	0	19	33	0	0	33
Trou d'Eau Douce VCA	1,651	1,570	18	0	1,552	44	0	0	44	37	0	0	37
<b>GRAND PORT DISTRICT-Wholly Rural</b>	<b>33,471</b>	<b>31,292</b>	<b>383</b>	<b>1</b>	<b>30,908</b>	<b>1,176</b>	<b>25</b>	<b>1</b>	<b>1,150</b>	<b>1,003</b>	<b>22</b>	<b>2</b>	<b>979</b>
Bambous Virieux VCA	445	427	2	0	425	1	0	0	1	17	0	0	17
Bananes VCA	219	168	0	0	168	3	0	0	3	48	3	0	45
Beau Vallon VCA	2,007	1,866	4	0	1,862	109	0	0	109	32	0	0	32
Bois des Amourettes VCA	567	556	0	0	556	0	0	0	0	11	0	0	11
Camp Carol VCA	661	639	3	0	636	5	0	0	5	17	0	0	17
Cluny VCA	448	426	3	0	423	15	0	0	15	7	0	0	7
Grand Bel Air VCA	521	442	4	0	438	59	2	0	57	20	0	0	20
Grand Sable VCA	590	568	4	0	564	7	0	0	7	15	0	0	15
L'Escalier VCA-East (West in Sav)	2,376	2,209	20	0	2,189	63	0	0	63	104	0	1	103
Mahébourg VCA	4,288	3,879	70	0	3,809	255	2	0	253	154	2	0	152
Mare d'Albert VCA	1,579	1,495	23	0	1,472	44	3	0	41	40	1	0	39
Mare Tabac VCA	949	920	0	0	920	18	0	0	18	11	0	0	11
New Grove VCA	3,275	3,115	40	1	3,074	83	7	0	76	77	3	0	74
Nouvelle France VCA	2,192	2,078	18	0	2,060	49	1	0	48	65	0	0	65
Old Grand Port VCA	861	826	0	0	826	6	0	0	6	29	0	0	29
Petit Bel Air VCA	471	457	0	0	457	8	0	0	8	6	0	0	6
Plaine Magnien VCA	3,009	2,746	49	0	2,697	113	5	0	108	150	8	0	142
Rivière des Créoles VCA	931	895	7	0	888	10	0	0	10	26	1	0	25
Riv. du Poste VCA-East (West in Sav)	371	338	0	0	338	6	0	0	6	27	0	0	27
Rose Belle VCA	3,534	3,279	100	0	3,179	154	5	1	148	101	2	1	98
St Hubert VCA	908	860	32	0	828	47	0	0	47	1	0	0	1

<sup>1</sup> Excluding 68 homeless households with a population of 76.

Table HHH04 - Private households<sup>1</sup> by geographical location, tenure and type of building in which housing unit is located - 2022 Housing Census

Country, Districts, Municipal Wards or Village Council Areas	Total	Tenure and type of building in which housing unit is located											
		Owner-occupied				Tenant and Sub-tenant				Free and other			
		Sub total	Crudely subdivided dwelling	Improvised housing unit	Other	Sub total	Crudely subdivided dwelling	Improvised housing unit	Other	Sub total	Crudely subdivided dwelling	Improvised housing unit	Other
Trois Boutiques VCA	1,595	1,496	4	0	1,492	65	0	0	65	34	2	0	32
Union Park VCA	1,674	1,607	0	0	1,607	56	0	0	56	11	0	0	11
<b>SAVANNE DISTRICT-Wholly Rural</b>	<b>20,304</b>	<b>18,774</b>	<b>129</b>	<b>3</b>	<b>18,642</b>	<b>829</b>	<b>9</b>	<b>0</b>	<b>820</b>	<b>701</b>	<b>7</b>	<b>2</b>	<b>692</b>
Baie du Cap VCA	723	710	1	0	709	11	0	0	11	2	0	0	2
Bel Ombre VCA	715	686	10	1	675	22	0	0	22	7	0	0	7
Bénarès VCA	624	564	2	0	562	8	0	0	8	52	2	0	50
Bois Chéri VCA	1,034	1,011	22	0	989	9	1	0	8	14	1	0	13
Britannia VCA	442	408	2	0	406	7	0	0	7	27	0	2	25
Camp Diable VCA	1,414	1,243	1	0	1,242	24	0	0	24	147	0	0	147
Chamouny VCA	1,418	1,340	7	0	1,333	34	0	0	34	44	0	0	44
Chemin Grenier VCA	3,497	3,250	22	0	3,228	168	1	0	167	79	3	0	76
Grand Bois VCA	1,414	1,346	5	0	1,341	48	1	0	47	20	0	0	20
La Flora VCA	907	877	1	0	876	19	1	0	18	11	0	0	11
L'Escalier VCA-West (East in G/P)	3	0	0	0	0	0	0	0	0	3	0	0	3
Rivière des Anguilles VCA	1,379	1,178	8	2	1,168	132	0	0	132	69	0	0	69
Riv. du Poste VCA-West (East in G/P)	248	240	0	0	240	8	0	0	8	0	0	0	0
Saint Aubin VCA	362	347	0	0	347	7	0	0	7	8	0	0	8
Souillac VCA	1,551	1,441	8	0	1,433	97	2	0	95	13	0	0	13
Surinam VCA	3,100	2,760	17	0	2,743	155	0	0	155	185	0	0	185
Tyack VCA	1,473	1,373	23	0	1,350	80	3	0	77	20	1	0	19
<b>PLAINES WILHEMS DISTRICT</b>	<b>106,203</b>	<b>92,392</b>	<b>692</b>	<b>8</b>	<b>91,692</b>	<b>10,703</b>	<b>149</b>	<b>1</b>	<b>10,553</b>	<b>3,108</b>	<b>31</b>	<b>5</b>	<b>3,072</b>
<i>PLAINES WILHEMS DISTRICT - Urban</i>	<i>104,332</i>	<i>90,691</i>	<i>682</i>	<i>8</i>	<i>90,001</i>	<i>10,606</i>	<i>149</i>	<i>1</i>	<i>10,456</i>	<i>3,035</i>	<i>29</i>	<i>5</i>	<i>3,001</i>
<i>Town of B-Bassin/R-Hill</i>	<i>28,039</i>	<i>23,944</i>	<i>140</i>	<i>0</i>	<i>23,804</i>	<i>2,958</i>	<i>38</i>	<i>0</i>	<i>2,920</i>	<i>1,137</i>	<i>12</i>	<i>3</i>	<i>1,122</i>
Town of B-Bassin/R-Hill-Ward 1	4,482	3,669	25	0	3,644	459	7	0	452	354	7	0	347
Town of B-Bassin/R-Hill-Ward 2	5,154	4,569	27	0	4,542	465	1	0	464	120	2	1	117
Town of B-Bassin/R-Hill-Ward 3	3,803	3,151	11	0	3,140	554	5	0	549	98	0	0	98
Town of B-Bassin/R-Hill-Ward 4 -East (West in B/R)	3,984	3,672	33	0	3,639	256	1	0	255	56	1	0	55
Town of B-Bassin/R-Hill-Ward 5	4,719	3,935	27	0	3,908	666	22	0	644	118	2	0	116
Town of B-Bassin/R-Hill-Ward 6-South (North in P/L)	5,897	4,948	17	0	4,931	558	2	0	556	391	0	2	389
<i>Town of Curepipe</i>	<i>22,554</i>	<i>19,553</i>	<i>164</i>	<i>1</i>	<i>19,388</i>	<i>2,310</i>	<i>41</i>	<i>0</i>	<i>2,269</i>	<i>691</i>	<i>5</i>	<i>0</i>	<i>686</i>
Town of Curepipe-Ward 1	4,452	4,083	15	0	4,068	319	6	0	313	50	0	0	50
Town of Curepipe-Ward 2	4,324	3,628	75	1	3,552	555	14	0	541	141	3	0	138
Town of Curepipe-Ward 3-West (East in Moka)	4,726	4,048	38	0	4,010	443	15	0	428	235	2	0	233
Town of Curepipe-Ward 4-(East in Moka)	4,631	3,976	24	0	3,952	510	4	0	506	145	0	0	145
Town of Curepipe-Ward 5	4,421	3,818	12	0	3,806	483	2	0	481	120	0	0	120

<sup>1</sup> Excluding 68 homeless households with a population of 76.

Table HHH04 - Private households<sup>1</sup> by geographical location, tenure and type of building in which housing unit is located - 2022 Housing Census

Country, Districts, Municipal Wards or Village Council Areas	Total	Tenure and type of building in which housing unit is located											
		Owner-occupied				Tenant and Sub-tenant				Free and other			
		Sub total	Crudely subdivided dwelling	Improvised housing unit	Other	Sub total	Crudely subdivided dwelling	Improvised housing unit	Other	Sub total	Crudely subdivided dwelling	Improvised housing unit	Other
<i>Town of Q-Bornes</i>	21,406	18,167	137	2	18,028	2,594	30	0	2,564	645	6	1	638
Town of Q-Bornes-Ward 1	3,915	3,185	8	0	3,177	637	4	0	633	93	0	0	93
Town of Q-Bornes-Ward 2	5,501	4,427	27	0	4,400	898	10	0	888	176	2	0	174
Town of Q-Bornes-Ward 3	3,783	3,151	15	0	3,136	436	9	0	427	196	1	0	195
Town of Q-Bornes-Ward 4-East (West in B/R)	3,136	2,806	7	2	2,797	250	3	0	247	80	0	1	79
Town of Q-Bornes Ward 5	5,071	4,598	80	0	4,518	373	4	0	369	100	3	0	97
<i>Town of Vac/Phoenix</i>	32,333	29,027	241	5	28,781	2,744	40	1	2,703	562	6	1	555
Town of Vac/Phoenix-Ward 1	5,621	5,201	50	1	5,150	287	11	0	276	133	2	0	131
Town of Vac/Phoenix-Ward 2	5,937	5,260	67	0	5,193	597	8	1	588	80	0	0	80
Town of Vac/Phoenix-Ward 3	5,513	4,928	12	0	4,916	462	0	0	462	123	2	0	121
Town of Vac/Phoenix-Ward 4	4,697	4,035	31	4	4,000	560	3	0	557	102	2	0	100
Town of Vac/Phoenix-Ward 5	4,245	3,736	51	0	3,685	454	17	0	437	55	0	0	55
Town of Vac/Phoenix-Ward 6-West (East in Moka)	6,320	5,867	30	0	5,837	384	1	0	383	69	0	1	68
<i>PLAINES WILHEMS DISTRICT - Rural</i>	1,871	1,701	10	0	1,691	97	0	0	97	73	2	0	71
Midlands VCA	753	724	10	0	714	10	0	0	10	19	2	0	17
Moka VCA-West (East in Moka)	255	183	0	0	183	46	0	0	46	26	0	0	26
Seizième Mille VCA	863	794	0	0	794	41	0	0	41	28	0	0	28
<b>MOKA DISTRICT</b>	<b>25,242</b>	<b>23,406</b>	<b>316</b>	<b>3</b>	<b>23,087</b>	<b>1,253</b>	<b>31</b>	<b>0</b>	<b>1,222</b>	<b>583</b>	<b>4</b>	<b>1</b>	<b>578</b>
<i>MOKA DISTRICT - Urban</i>	4,009	3,585	32	0	3,553	296	1	0	295	128	0	0	128
Town of Port-Louis Ward 2-South (North in P/L & West in B/R)	3,462	3,052	30	0	3,022	283	1	0	282	127	0	0	127
Town of Vac /Phoenix-Ward 6-East (West in P/W)	547	533	2	0	531	13	0	0	13	1	0	0	1
<i>MOKA DISTRICT - Rural</i>	21,233	19,821	284	3	19,534	957	30	0	927	455	4	1	450
Camp Thorel VCA	591	576	12	0	564	9	0	0	9	6	0	0	6
Dagotière VCA	2,219	2,065	4	1	2,060	62	3	0	59	92	2	1	89
Dubreuil VCA-Part (East in Flacq & West in P/W)	757	734	0	0	734	16	0	0	16	7	0	0	7
Espérance VCA	545	523	2	0	521	18	2	0	16	4	0	0	4
La Laura-Malenga VCA	402	389	2	0	387	7	0	0	7	6	0	0	6
L'Avenir VCA	947	909	38	0	871	36	5	0	31	2	0	0	2
Méline Camp de Masque VCA -West (East in Flacq)	443	398	5	0	393	19	1	0	18	26	0	0	26
Melrose VCA	664	642	0	0	642	12	0	0	12	10	0	0	10
Moka VCA-East (West in P/W)	2,955	2,564	8	0	2,556	287	2	0	285	104	1	0	103
Montagne Blanche VCA-West (East in Flacq)	2,257	2,158	2	0	2,156	60	0	0	60	39	0	0	39
Nouvelle Decouverte VCA	578	568	3	0	565	6	0	0	6	4	0	0	4
Providence VCA	1,060	1,026	16	0	1,010	16	2	0	14	18	0	0	18
Quartier Militaire VCA	1,883	1,767	25	1	1,741	84	1	0	83	32	0	0	32
Ripailles VCA	313	302	0	0	302	1	0	0	1	10	0	0	10

<sup>1</sup> Excluding 68 homeless households with a population of 76.

Table HHH04 - Private households<sup>1</sup> by geographical location, tenure and type of building in which housing unit is located - 2022 Housing Census

Country, Districts, Municipal Wards or Village Council Areas	Total	Tenure and type of building in which housing unit is located											
		Owner-occupied				Tenant and Sub-tenant				Free and other			
		Sub total	Crudely subdivided dwelling	Improvised housing unit	Other	Sub total	Crudely subdivided dwelling	Improvised housing unit	Other	Sub total	Crudely subdivided dwelling	Improvised housing unit	Other
St Julien d'Hotman VCA-West (East in Flacq)	33	30	0	0	30	0	0	0	0	3	0	0	3
St Pierre VCA	4,924	4,554	102	0	4,452	297	14	0	283	73	1	0	72
Verdun VCA	662	616	65	1	550	27	0	0	27	19	0	0	19
<b>BLACK RIVER DISTRICT</b>	<b>24,688</b>	<b>21,375</b>	<b>328</b>	<b>2</b>	<b>21,045</b>	<b>2,013</b>	<b>48</b>	<b>0</b>	<b>1,965</b>	<b>1,300</b>	<b>34</b>	<b>2</b>	<b>1,264</b>
<i>BLACK RIVER DISTRICT - Urban</i>	<i>7,405</i>	<i>6,313</i>	<i>10</i>	<i>0</i>	<i>6,303</i>	<i>659</i>	<i>9</i>	<i>0</i>	<i>650</i>	<i>433</i>	<i>0</i>	<i>2</i>	<i>431</i>
Town of B-Bassin/R-Hill-Ward 4-West (East in P/W)	65	63	0	0	63	1	0	0	1	1	0	0	1
Town of Port Louis Ward 1- West (East in P/L)	5,907	4,927	1	0	4,926	582	8	0	574	398	0	1	397
Town of Port Louis Ward 2-West (East in P/L & South in Moka)	176	150	0	0	150	20	0	0	20	6	0	0	6
Town of Quatre-Bornes-Ward 4-West (East in P/W)	1,257	1,173	9	0	1,164	56	1	0	55	28	0	1	27
<i>BLACK RIVER DISTRICT - Rural</i>	<i>17,283</i>	<i>15,062</i>	<i>318</i>	<i>2</i>	<i>14,742</i>	<i>1,354</i>	<i>39</i>	<i>0</i>	<i>1,315</i>	<i>867</i>	<i>34</i>	<i>0</i>	<i>833</i>
Albion VCA	2,416	2,079	45	0	2,034	285	6	0	279	52	2	0	50
Bambous VCA	4,337	3,998	90	1	3,907	170	6	0	164	169	7	0	162
Cascavelle VCA-West (East in P/W)	859	821	3	0	818	29	0	0	29	9	0	0	9
Case Noyale VCA	471	426	10	0	416	12	0	0	12	33	2	0	31
Chamarel VCA-West (East in Sav)	198	194	0	0	194	3	0	0	3	1	0	0	1
Flic en Flac VCA	1,473	1,076	2	0	1,074	369	4	0	365	28	0	0	28
Grande Rivière Noire VCA	1,014	709	11	0	698	173	9	0	164	132	9	0	123
Gros Cailloux VCA	1,132	1,014	89	0	925	29	9	0	20	89	0	0	89
La Gaulette VCA	738	682	7	0	675	11	2	0	9	45	0	0	45
Le Morne VCA	419	382	0	0	382	2	0	0	2	35	0	0	35
Petite Rivière VCA	1,318	1,225	27	1	1,197	49	1	0	48	44	0	0	44
Richelieu VCA-West (East in P/W)	1,597	1,343	21	0	1,322	50	0	0	50	204	13	0	191
Tamarin VCA	1,311	1,113	13	0	1,100	172	2	0	170	26	1	0	25
<b>ISLAND OF RODRIGUES-Wholly Rural</b>	<b>13,294</b>	<b>12,573</b>	<b>87</b>	<b>2</b>	<b>12,484</b>	<b>270</b>	<b>2</b>	<b>0</b>	<b>268</b>	<b>451</b>	<b>4</b>	<b>0</b>	<b>447</b>
Region 1	2,337	2,227	18	0	2,209	43	2	0	41	67	1	0	66
Region 2	1,869	1,805	0	1	1,804	8	0	0	8	56	0	0	56
Region 3	2,473	2,361	26	0	2,335	34	0	0	34	78	0	0	78
Region 4	1,959	1,827	14	1	1,812	68	0	0	68	64	1	0	63
Region 5	2,461	2,259	9	0	2,250	89	0	0	89	113	2	0	111
Region 6	2,195	2,094	20	0	2,074	28	0	0	28	73	0	0	73
<b>ISLAND OF AGALÉGA-Wholly Rural</b>	<b>115</b>	<b>0</b>	<b>0</b>	<b>0</b>	<b>0</b>	<b>0</b>	<b>0</b>	<b>0</b>	<b>0</b>	<b>115</b>	<b>0</b>	<b>0</b>	<b>115</b>

<sup>1</sup> Excluding 68 homeless households with a population of 76.

Table HHH05 - Private households<sup>1</sup> by geographical location, tenure and number of persons per room used for living purposes - 2022 Housing Census

Country, Districts, Municipal Wards or Village Council Areas	Total	Tenure and number of persons per room used for living purposes											
		Owner-occupied				Tenant and Sub-tenant				Free and other tenure			
		No. of persons / room				No. of persons / room				No. of persons / room			
		<1	>=1 but <2	>=2 but <3	>=3	<1	>=1 but <2	>=2 but <3	>=3	<1	>=1 but <2	>=2 but <3	>=3
<b>REPUBLIC OF MAURITIUS</b>	<b>367,870</b>	<b>244,267</b>	<b>78,696</b>	<b>7,308</b>	<b>2,541</b>	<b>15,813</b>	<b>7,061</b>	<b>879</b>	<b>280</b>	<b>6,393</b>	<b>3,504</b>	<b>692</b>	<b>436</b>
<i>REPUBLIC OF MAURITIUS - Urban</i>	146,692	96,484	27,462	2,326	741	9,864	4,221	493	125	3,145	1,427	241	163
<i>REPUBLIC OF MAURITIUS - Rural</i>	221,178	147,783	51,234	4,982	1,800	5,949	2,840	386	155	3,248	2,077	451	273
<b>ISLAND OF MAURITIUS</b>	<b>354,461</b>	<b>236,880</b>	<b>74,480</b>	<b>6,617</b>	<b>2,262</b>	<b>15,636</b>	<b>6,980</b>	<b>869</b>	<b>278</b>	<b>6,097</b>	<b>3,309</b>	<b>638</b>	<b>415</b>
<i>ISLAND OF MAURITIUS - Urban</i>	146,692	96,484	27,462	2,326	741	9,864	4,221	493	125	3,145	1,427	241	163
<i>ISLAND OF MAURITIUS - Rural</i>	207,769	140,396	47,018	4,291	1,521	5,772	2,759	376	153	2,952	1,882	397	252
<b>PORT LOUIS DISTRICT-Wholly Urban</b>	<b>30,946</b>	<b>17,052</b>	<b>8,053</b>	<b>974</b>	<b>345</b>	<b>1,682</b>	<b>1,207</b>	<b>198</b>	<b>55</b>	<b>687</b>	<b>503</b>	<b>112</b>	<b>78</b>
Town of Port Louis-Ward 1-East (West in B/R)	0	0	0	0	0	0	0	0	0	0	0	0	0
Town of Port Louis-Ward 2-North (South in Moka & West in B/R)	2,355	1,207	593	37	19	143	127	18	4	103	90	11	3
Town of Port Louis-Ward 3	3,879	2,230	796	81	38	253	179	33	8	153	84	14	10
Town of Port Louis-Ward 4	5,019	2,701	1,107	151	32	397	281	41	10	164	91	29	15
Town of Port Louis-Ward 5	4,997	2,564	1,650	166	38	261	187	27	4	49	39	8	4
Town of Port Louis-Ward 6	4,470	2,280	1,220	162	69	290	180	42	21	90	86	14	16
Town of Port Louis-Ward 7	5,280	3,010	1,386	200	59	230	188	29	7	74	65	20	12
Town of Port Louis-Ward 8	4,946	3,060	1,301	177	90	108	65	8	1	54	48	16	18
Town of B-Bassin/R-Hill-Ward 6-North (South in P/W)	0	0	0	0	0	0	0	0	0	0	0	0	0
<b>PAMPLEMOUSSES DISTRICT-Wholly Rural</b>	<b>40,585</b>	<b>27,148</b>	<b>9,150</b>	<b>909</b>	<b>369</b>	<b>1,216</b>	<b>652</b>	<b>105</b>	<b>35</b>	<b>547</b>	<b>330</b>	<b>72</b>	<b>52</b>
Arsenal VCA	1,058	720	221	24	7	49	19	3	2	7	4	0	2
Baie du Tombeau VCA	3,866	2,024	1,062	192	93	144	101	26	13	82	83	24	22
Calebasses VCA	1,575	1,078	322	36	19	58	23	4	2	15	16	1	1
Congomah VCA	562	413	123	10	7	4	2	0	0	0	1	1	1
Crève Coeur VCA	823	616	165	5	2	14	4	0	0	14	3	0	0
D'Épinay VCA	1,821	1,279	400	24	13	54	16	0	2	14	16	3	0
Fond du Sac VCA	1,634	1,334	219	8	3	32	7	1	0	24	6	0	0
Grand Baie VCA-West (East in R/R)	653	429	66	12	4	116	13	1	0	7	4	0	1
Le Hochet VCA	4,120	2,673	1,087	83	29	96	85	14	4	32	14	2	1
Long Mountain VCA	2,021	1,508	420	25	6	29	17	1	1	10	4	0	0
Mapou VCA-South (North in R/R)	107	63	36	2	0	2	1	0	0	1	1	0	1
Morcellement St André VCA	1,677	1,368	232	8	6	39	6	2	0	12	2	1	1
Notre Dame VCA	1,407	905	341	34	10	27	18	6	3	35	24	4	0
Pamplemousses VCA	2,814	1,962	597	48	18	71	59	5	0	26	22	4	2
Piton VCA -West (East in R/R)	455	304	74	8	1	12	8	1	0	36	10	1	0
Plaine des Papayes VCA	2,293	1,402	686	43	11	69	32	1	0	35	14	0	0
Pointe aux Piments VCA	2,125	1,163	704	81	36	57	39	5	0	22	11	4	3
Terre Rouge VCA	3,427	2,084	836	130	68	82	84	20	4	40	47	20	12
Triolet VCA	6,688	4,922	1,215	106	24	161	85	12	2	109	40	7	5
Trou aux Biches VCA	681	384	136	15	11	93	29	3	2	6	2	0	0
Villebague VCA-West (East in R/R & South in Flacq)	778	517	208	15	1	7	4	0	0	20	6	0	0

<sup>1</sup> Excluding 68 homeless households with a population of 76.

Table HHH05 - Private households<sup>1</sup> by geographical location, tenure and number of persons per room used for living purposes - 2022 Housing Census

Country, Districts, Municipal Wards or Village Council Areas	Total	Tenure and number of persons per room used for living purposes											
		Owner-occupied				Tenant and Sub-tenant				Free and other tenure			
		No. of persons / room				No. of persons / room				No. of persons / room			
		<1	>=1 but <2	>=2 but <3	>=3	<1	>=1 but <2	>=2 but <3	>=3	<1	>=1 but <2	>=2 but <3	>=3
<b>R. DU REMPART DISTRICT-Wholly Rural</b>	<b>32,921</b>	<b>23,465</b>	<b>6,453</b>	<b>476</b>	<b>181</b>	<b>1,130</b>	<b>391</b>	<b>41</b>	<b>9</b>	<b>451</b>	<b>257</b>	<b>39</b>	<b>28</b>
Amaury VCA-North (South in Flacq District )	782	606	134	9	3	7	1	0	1	11	7	1	2
Amitié-Gokhoola VCA-East (West in Pamp)	667	507	133	8	0	8	0	0	0	7	4	0	0
Belle Vue Maurel VCA-South (North in Pamp)	1,250	906	284	21	3	16	9	1	0	4	4	2	0
Cap Malheureux VCA	1,813	1,122	433	40	12	118	37	4	0	27	16	3	1
Cottage VCA	1,409	946	344	20	23	6	5	1	0	43	17	2	2
Espérance Trébuchet VCA	660	496	136	6	2	4	5	1	2	4	3	1	0
Goodlands VCA	6,040	4,260	1,224	109	37	153	89	12	0	91	54	5	6
Grand Baie VCA- East (West in Pamp)	3,093	1,910	597	31	12	386	94	10	1	38	14	0	0
Grand Gaube VCA	2,389	1,544	597	62	16	78	27	3	1	43	16	2	0
Mapou VCA-North (South in Pamp)	382	181	176	17	2	2	3	1	0	0	0	0	0
Petit Raffray VCA	2,820	2,265	464	20	18	24	18	0	0	8	2	1	0
Piton VCA- East (West in Pamp)	1,003	830	128	8	1	27	4	1	0	2	1	0	1
Plaines des Roches VCA-North (South in Flacq)	1,095	868	199	6	1	5	4	1	0	5	4	0	2
Poudre d'Or Hamlet VCA	779	622	113	7	2	3	2	0	0	21	6	2	1
Poudre d'Or VCA	1,153	854	228	19	14	13	10	1	0	9	1	3	1
Rivière du Rempart VCA	3,180	2,368	593	51	11	45	29	2	3	39	27	7	5
Roche Terre VCA	973	704	155	10	8	10	4	0	0	45	30	5	2
Roches Noires VCA-North (South in Flacq)	2,059	1,479	272	19	10	162	23	0	0	43	42	4	5
The Vale VCA	1,335	961	242	13	6	62	27	3	1	11	8	1	0
Villebague VCA-East (West in Pamp & South in Flacq)	39	36	1	0	0	1	0	0	0	0	1	0	0
<b>FLACQ DISTRICT-Wholly Rural</b>	<b>40,101</b>	<b>27,521</b>	<b>9,794</b>	<b>847</b>	<b>263</b>	<b>621</b>	<b>373</b>	<b>50</b>	<b>24</b>	<b>316</b>	<b>218</b>	<b>45</b>	<b>29</b>
Amaury VCA-South (North in R/R)	148	110	33	1	1	0	2	0	0	1	0	0	0
Bel Air Riv. Sèche VCA	5,265	3,533	1,403	111	30	74	56	6	2	21	17	7	5
Bon Accueil VCA	1,735	1,335	340	21	5	17	8	1	0	4	4	0	0
Bramsthan VCA	1,249	923	250	14	10	12	11	0	1	15	10	2	1
Brisée Verdrière VCA-South (North in R/R)	2,198	1,545	540	29	16	33	18	2	0	7	5	2	1
Camp de Masque Pavé VCA	1,135	649	392	36	10	15	18	3	1	5	4	1	1
Camp de Masque VCA	938	601	247	30	11	19	11	2	0	7	7	1	2
Camp Ithier VCA	1,348	963	285	35	11	11	7	3	0	13	15	2	3
Centre de Flacq VCA	4,789	3,252	1,081	61	13	204	98	12	2	43	22	1	0
Clémencia VCA	507	339	130	15	5	1	2	0	0	6	6	1	2
Écroignard VCA	736	555	119	16	11	9	9	2	4	7	4	0	0
Grand River South East VCA	609	375	171	16	7	4	1	0	0	27	6	2	0
Grande Retraite VCA	749	430	233	49	18	3	1	3	1	6	4	1	0
Lalmatie VCA-East (West Moka)	2,965	2,136	689	59	8	34	8	2	1	14	12	1	1
Laventure VCA	974	693	235	8	3	10	3	0	0	14	7	0	1
Mare la Chaux VCA	561	439	104	6	2	6	1	0	0	1	1	1	0
Médine Camp de Masque VCA-East (West in Moka)	1,655	1,233	344	23	6	20	16	0	0	6	6	1	0
Montagne Blanche VCA-East (West in Moka)	304	225	47	6	1	8	1	1	1	9	4	1	0

<sup>1</sup> Excluding 68 homeless households with a population of 76.

Table HHH05 - Private households<sup>1</sup> by geographical location, tenure and number of persons per room used for living purposes - 2022 Housing Census

Country, Districts, Municipal Wards or Village Council Areas	Total	Tenure and number of persons per room used for living purposes											
		Owner-occupied				Tenant and Sub-tenant				Free and other tenure			
		No. of persons / room				No. of persons / room				No. of persons / room			
		<1	>=1 but <2	>=2 but <3	>=3	<1	>=1 but <2	>=2 but <3	>=3	<1	>=1 but <2	>=2 but <3	>=3
Olivia VCA	1,067	570	398	61	13	2	8	3	2	6	3	1	0
Plaines des Roches VCA -South (North in R/R)	82	70	6	1	0	2	1	0	0	1	0	0	1
Poste de Flacq VCA	2,377	1,485	664	69	24	27	36	5	2	22	24	11	8
Quatre Cocos VCA	1,855	1,182	531	39	24	23	19	0	1	23	7	4	2
Quatre Soeurs VCA	924	651	235	29	4	1	2	1	0	1	0	0	0
Queen Victoria VCA	853	499	254	34	2	13	15	0	4	16	16	0	0
Sébastopol VCA	1,622	1,128	421	34	14	10	5	1	1	6	2	0	0
St Julien d'Hotman VCA-East (West in Moka)	1,120	925	161	9	2	18	1	1	0	2	0	1	0
St Julien VCA-East (West in Moka)	685	513	113	7	0	12	6	1	0	18	14	1	0
Trou d'Eau Douce VCA	1,651	1,162	368	28	12	33	9	1	1	15	18	3	1
<b>GRAND PORT DISTRICT-Wholly Rural</b>	<b>33,471</b>	<b>22,567</b>	<b>7,793</b>	<b>712</b>	<b>220</b>	<b>708</b>	<b>394</b>	<b>50</b>	<b>24</b>	<b>583</b>	<b>334</b>	<b>55</b>	<b>31</b>
Bambous Virieux VCA	445	226	162	27	12	1	0	0	0	5	5	5	2
Bananes VCA	219	128	35	1	4	2	1	0	0	32	16	0	0
Beau Vallon VCA	2,007	1,292	507	51	16	68	36	5	0	18	10	2	2
Bois des Amourettes VCA	567	176	259	89	32	0	0	0	0	0	5	4	2
Camp Carol VCA	661	402	207	20	10	1	2	2	0	11	6	0	0
Cluny VCA	448	286	115	16	9	8	5	2	0	4	3	0	0
Grand Bel Air VCA	521	315	110	11	6	19	22	10	8	12	7	1	0
Grand Sable VCA	590	342	200	22	4	7	0	0	0	3	10	2	0
L'Escalier VCA-East (West in Sav)	2,376	1,639	528	33	9	35	23	4	1	63	35	4	2
Mahébourg VCA	4,288	2,868	943	55	13	156	89	7	3	91	48	11	4
Mare d'Albert VCA	1,579	1,173	311	10	1	27	16	1	0	28	10	1	1
Mare Tabac VCA	949	667	241	11	1	8	9	1	0	8	2	0	1
New Grove VCA	3,275	2,383	694	28	10	54	26	1	2	56	19	1	1
Nouvelle France VCA	2,192	1,582	454	35	7	25	23	1	0	29	32	2	2
Old Grand Port VCA	861	562	215	32	17	3	3	0	0	12	12	0	5
Petit Bel Air VCA	471	297	146	13	1	5	3	0	0	5	1	0	0
Plaine Magnien VCA	3,009	1,857	791	81	17	66	40	4	3	79	63	5	3
Rivière des Créoles VCA	931	629	241	20	5	5	4	0	1	13	10	2	1
Riv. du Poste VCA-East (West in Sav)	371	234	95	8	1	4	2	0	0	22	5	0	0
Rose Belle VCA	3,534	2,498	701	63	17	104	44	4	2	66	24	9	2
St Hubert VCA	908	580	241	24	15	33	10	2	2	1	0	0	0
Trois Boutiques VCA	1,595	1,212	256	22	6	43	18	2	2	20	10	3	1
Union Park VCA	1,674	1,219	341	40	7	34	18	4	0	5	1	3	2
<b>SAVANNE DISTRICT-Wholly Rural</b>	<b>20,304</b>	<b>13,433</b>	<b>4,791</b>	<b>424</b>	<b>126</b>	<b>429</b>	<b>311</b>	<b>60</b>	<b>29</b>	<b>371</b>	<b>257</b>	<b>50</b>	<b>23</b>
Baie du Cap VCA	723	463	213	24	10	7	3	1	0	1	1	0	0
Bel Ombre VCA	715	373	261	38	14	7	12	3	0	5	2	0	0
Bénarès VCA	624	333	181	37	13	5	3	0	0	23	22	4	3

<sup>1</sup> Excluding 68 homeless households with a population of 76.

Table HHH05 - Private households<sup>1</sup> by geographical location, tenure and number of persons per room used for living purposes - 2022 Housing Census

Country, Districts, Municipal Wards or Village Council Areas	Total	Tenure and number of persons per room used for living purposes											
		Owner-occupied				Tenant and Sub-tenant				Free and other tenure			
		No. of persons / room				No. of persons / room				No. of persons / room			
		<1	>=1 but <2	>=2 but <3	>=3	<1	>=1 but <2	>=2 but <3	>=3	<1	>=1 but <2	>=2 but <3	>=3
Bois Chéri VCA	1,034	749	241	16	5	5	4	0	0	7	6	0	1
Britannia VCA	442	303	92	8	5	5	2	0	0	15	8	3	1
Camp Diabie VCA	1,414	821	372	34	16	16	5	3	0	99	35	8	5
Chamouny VCA	1,418	1,064	254	15	7	22	9	1	2	22	18	2	2
Chemin Grenier VCA	3,497	2,309	867	67	7	75	66	19	8	36	36	6	1
Grand Bois VCA	1,414	934	358	42	12	19	25	3	1	11	8	1	0
La Flora VCA	907	677	187	9	4	10	8	1	0	7	4	0	0
L'Escalier VCA-West (East in G/P)	3	0	0	0	0	0	0	0	0	1	2	0	0
Rivière des Anguilles VCA	1,379	866	283	19	10	55	59	8	10	41	23	3	2
Riv. du Poste VCA-West (East in G/P)	248	194	45	1	0	4	4	0	0	0	0	0	0
Saint Aubin VCA	362	232	106	8	1	5	1	1	0	5	3	0	0
Souillac VCA	1,551	966	410	55	10	59	27	7	4	5	8	0	0
Surinam VCA	3,100	2,105	612	33	10	81	60	10	4	83	74	21	7
Tyack VCA	1,473	1,044	309	18	2	54	23	3	0	10	7	2	1
<b>PLAINES WILHEMS DISTRICT</b>	<b>106,203</b>	<b>73,768</b>	<b>17,201</b>	<b>1,107</b>	<b>316</b>	<b>7,725</b>	<b>2,686</b>	<b>238</b>	<b>54</b>	<b>2,225</b>	<b>751</b>	<b>89</b>	<b>43</b>
<i>PLAINES WILHEMS DISTRICT - Urban</i>	<i>104,332</i>	<i>72,521</i>	<i>16,778</i>	<i>1,082</i>	<i>310</i>	<i>7,658</i>	<i>2,659</i>	<i>236</i>	<i>53</i>	<i>2,180</i>	<i>727</i>	<i>86</i>	<i>42</i>
<i>Town of B-Bassin/R-Hill</i>	<i>28,039</i>	<i>18,539</i>	<i>4,935</i>	<i>361</i>	<i>109</i>	<i>2,088</i>	<i>780</i>	<i>72</i>	<i>18</i>	<i>812</i>	<i>288</i>	<i>21</i>	<i>16</i>
<i>Town of B-Bassin/R-Hill-Ward 1</i>	<i>4,482</i>	<i>2,877</i>	<i>735</i>	<i>40</i>	<i>17</i>	<i>307</i>	<i>136</i>	<i>14</i>	<i>2</i>	<i>234</i>	<i>107</i>	<i>8</i>	<i>5</i>
<i>Town of B-Bassin/R-Hill-Ward 2</i>	<i>5,154</i>	<i>2,965</i>	<i>1,445</i>	<i>135</i>	<i>24</i>	<i>261</i>	<i>179</i>	<i>22</i>	<i>3</i>	<i>68</i>	<i>43</i>	<i>5</i>	<i>4</i>
<i>Town of B-Bassin/R-Hill-Ward 3</i>	<i>3,803</i>	<i>2,546</i>	<i>567</i>	<i>31</i>	<i>7</i>	<i>392</i>	<i>150</i>	<i>10</i>	<i>2</i>	<i>76</i>	<i>20</i>	<i>2</i>	<i>0</i>
<i>Town of B-Bassin/R-Hill-Ward 4 -East (West in B/R)</i>	<i>3,984</i>	<i>2,710</i>	<i>862</i>	<i>68</i>	<i>32</i>	<i>182</i>	<i>65</i>	<i>6</i>	<i>3</i>	<i>40</i>	<i>15</i>	<i>1</i>	<i>0</i>
<i>Town of B-Bassin/R-Hill-Ward 5</i>	<i>4,719</i>	<i>3,428</i>	<i>477</i>	<i>24</i>	<i>6</i>	<i>527</i>	<i>129</i>	<i>8</i>	<i>2</i>	<i>99</i>	<i>18</i>	<i>1</i>	<i>0</i>
<i>Town of B-Bassin/R-Hill-Ward 6-South (North in P/L)</i>	<i>5,897</i>	<i>4,013</i>	<i>849</i>	<i>63</i>	<i>23</i>	<i>419</i>	<i>121</i>	<i>12</i>	<i>6</i>	<i>295</i>	<i>85</i>	<i>4</i>	<i>7</i>
<i>Town of Curepipe</i>	<i>22,554</i>	<i>15,696</i>	<i>3,539</i>	<i>250</i>	<i>68</i>	<i>1,677</i>	<i>572</i>	<i>50</i>	<i>11</i>	<i>485</i>	<i>164</i>	<i>32</i>	<i>10</i>
<i>Town of Curepipe-Ward 1</i>	<i>4,452</i>	<i>3,270</i>	<i>735</i>	<i>64</i>	<i>14</i>	<i>227</i>	<i>85</i>	<i>6</i>	<i>1</i>	<i>28</i>	<i>17</i>	<i>3</i>	<i>2</i>
<i>Town of Curepipe-Ward 2</i>	<i>4,324</i>	<i>3,000</i>	<i>590</i>	<i>29</i>	<i>9</i>	<i>398</i>	<i>138</i>	<i>17</i>	<i>2</i>	<i>106</i>	<i>27</i>	<i>8</i>	<i>0</i>
<i>Town of Curepipe-Ward 3-West (East in Moka)</i>	<i>4,726</i>	<i>3,192</i>	<i>777</i>	<i>66</i>	<i>13</i>	<i>311</i>	<i>118</i>	<i>12</i>	<i>2</i>	<i>160</i>	<i>56</i>	<i>11</i>	<i>8</i>
<i>Town of Curepipe-Ward 4-(East in Moka)</i>	<i>4,631</i>	<i>3,198</i>	<i>725</i>	<i>41</i>	<i>12</i>	<i>382</i>	<i>120</i>	<i>5</i>	<i>3</i>	<i>104</i>	<i>34</i>	<i>7</i>	<i>0</i>
<i>Town of Curepipe-Ward 5</i>	<i>4,421</i>	<i>3,036</i>	<i>712</i>	<i>50</i>	<i>20</i>	<i>359</i>	<i>111</i>	<i>10</i>	<i>3</i>	<i>87</i>	<i>30</i>	<i>3</i>	<i>0</i>
<i>Town of Q-Bornes</i>	<i>21,406</i>	<i>14,881</i>	<i>3,075</i>	<i>156</i>	<i>55</i>	<i>1,903</i>	<i>622</i>	<i>55</i>	<i>14</i>	<i>466</i>	<i>151</i>	<i>20</i>	<i>8</i>
<i>Town of Q-Bornes-Ward 1</i>	<i>3,915</i>	<i>2,686</i>	<i>487</i>	<i>8</i>	<i>4</i>	<i>482</i>	<i>147</i>	<i>8</i>	<i>0</i>	<i>67</i>	<i>25</i>	<i>1</i>	<i>0</i>
<i>Town of Q-Bornes-Ward 2</i>	<i>5,501</i>	<i>3,866</i>	<i>540</i>	<i>18</i>	<i>3</i>	<i>706</i>	<i>180</i>	<i>11</i>	<i>1</i>	<i>143</i>	<i>31</i>	<i>0</i>	<i>2</i>
<i>Town of Q-Bornes-Ward 3</i>	<i>3,783</i>	<i>2,716</i>	<i>411</i>	<i>18</i>	<i>6</i>	<i>345</i>	<i>85</i>	<i>5</i>	<i>1</i>	<i>135</i>	<i>51</i>	<i>8</i>	<i>2</i>

<sup>1</sup> Excluding 68 homeless households with a population of 76.



Table HHH05 - Private households<sup>1</sup> by geographical location, tenure and number of persons per room used for living purposes - 2022 Housing Census

Country, Districts, Municipal Wards or Village Council Areas	Total	Tenure and number of persons per room used for living purposes											
		Owner-occupied				Tenant and Sub-tenant				Free and other tenure			
		No. of persons / room				No. of persons / room				No. of persons / room			
		<1	>=1 but <2	>=2 but <3	>=3	<1	>=1 but <2	>=2 but <3	>=3	<1	>=1 but <2	>=2 but <3	>=3
Town of Q-Bornes-Ward 4-East (West in B/R)	3,136	2,212	560	23	11	159	76	11	4	58	17	4	1
Town of Q-Bornes Ward 5	5,071	3,401	1,077	89	31	211	134	20	8	63	27	7	3
<i>Town of Vac/Phoenix</i>	<i>32,333</i>	<i>23,405</i>	<i>5,229</i>	<i>315</i>	<i>78</i>	<i>1,990</i>	<i>685</i>	<i>59</i>	<i>10</i>	<i>417</i>	<i>124</i>	<i>13</i>	<i>8</i>
Town of Vac/Phoenix-Ward 1	5,621	3,738	1,307	124	32	181	99	4	3	90	33	6	4
Town of Vac/Phoenix-Ward 2	5,937	4,388	822	42	8	441	142	13	1	61	17	2	0
Town of Vac/Phoenix-Ward 3	5,513	4,029	852	34	13	351	101	9	1	100	20	2	1
Town of Vac/Phoenix-Ward 4	4,697	3,501	498	30	6	424	132	4	0	81	20	1	0
Town of Vac/Phoenix-Ward 5	4,245	3,003	698	26	9	344	102	7	1	44	10	1	0
Town of Vac/Phoenix-Ward 6-West (East in Moka)	6,320	4,746	1,052	59	10	249	109	22	4	41	24	1	3
<i>PLAINES WILHEMS DISTRICT - Rural</i>	<i>1,871</i>	<i>1,247</i>	<i>423</i>	<i>25</i>	<i>6</i>	<i>67</i>	<i>27</i>	<i>2</i>	<i>1</i>	<i>45</i>	<i>24</i>	<i>3</i>	<i>1</i>
Midlands VCA	753	550	164	10	0	2	7	0	1	11	7	0	1
Moka VCA-West (East in Moka)	255	153	30	0	0	42	4	0	0	24	2	0	0
Seizième Mille VCA	863	544	229	15	6	23	16	2	0	10	15	3	0
<b>MOKA DISTRICT</b>	<b>25,242</b>	<b>17,577</b>	<b>5,315</b>	<b>398</b>	<b>116</b>	<b>726</b>	<b>448</b>	<b>56</b>	<b>23</b>	<b>333</b>	<b>180</b>	<b>41</b>	<b>29</b>
<i>MOKA DISTRICT - Urban</i>	<i>4,009</i>	<i>2,365</i>	<i>1,108</i>	<i>89</i>	<i>23</i>	<i>140</i>	<i>125</i>	<i>23</i>	<i>8</i>	<i>64</i>	<i>43</i>	<i>11</i>	<i>10</i>
Town of Port-Louis Ward 2-South (North in P/L & West in B/R)	3,462	1,944	1,004	82	22	131	121	23	8	64	42	11	10
Town of Vac /Phoenix-Ward 6-East (West in P/W)	547	421	104	7	1	9	4	0	0	0	1	0	0
<i>MOKA DISTRICT - Rural</i>	<i>21,233</i>	<i>15,212</i>	<i>4,207</i>	<i>309</i>	<i>93</i>	<i>586</i>	<i>323</i>	<i>33</i>	<i>15</i>	<i>269</i>	<i>137</i>	<i>30</i>	<i>19</i>
Camp Thorel VCA	591	486	86	4	0	7	2	0	0	3	3	0	0
Dagotière VCA	2,219	1,563	464	24	14	30	27	3	2	53	27	6	6
Dubreuil VCA-Part (East in Flacq & West in P/W)	757	488	201	32	13	7	6	3	0	4	1	2	0
Espérance VCA	545	426	93	2	2	7	9	0	2	2	2	0	0
La Laura-Malenga VCA	402	279	103	5	2	4	3	0	0	2	3	1	0
L'Avenir VCA	947	687	211	10	1	21	15	0	0	2	0	0	0
Médine Camp de Masque VCA -West (East in Flacq)	443	313	81	4	0	12	5	0	2	17	9	0	0
Melrose VCA	664	502	133	5	2	7	5	0	0	3	6	1	0
Moka VCA-East (West in P/W)	2,955	2,225	319	15	5	194	87	4	2	78	23	2	1
Montagne Blanche VCA-West (East in Flacq)	2,257	1,612	507	32	7	37	20	2	1	21	15	2	1
Nouvelle Découverte VCA	578	439	123	3	3	4	1	0	1	2	2	0	0
Providence VCA	1,060	769	243	10	4	9	6	1	0	10	6	0	2
Quartier Militaire VCA	1,883	1,173	486	86	22	40	32	9	3	9	14	6	3
Ripailles VCA	313	201	93	6	2	1	0	0	0	4	3	1	2
St Julien d'Hotman VCA-West (East in Flacq)	33	25	5	0	0	0	0	0	0	2	1	0	0
St Pierre VCA	4,924	3,514	963	64	13	191	94	10	2	42	19	8	4
Verdun VCA	662	510	96	7	3	15	11	1	0	15	3	1	0

<sup>1</sup> Excluding 68 homeless households with a population of 76.

Table HHH05 - Private households<sup>1</sup> by geographical location, tenure and number of persons per room used for living purposes - 2022 Housing Census

Country, Districts, Municipal Wards or Village Council Areas	Total	Tenure and number of persons per room used for living purposes											
		Owner-occupied				Tenant and Sub-tenant				Free and other tenure			
		No. of persons / room				No. of persons / room				No. of persons / room			
		<1	>=1 but <2	>=2 but <3	>=3	<1	>=1 but <2	>=2 but <3	>=3	<1	>=1 but <2	>=2 but <3	>=3
<b>BLACK RIVER DISTRICT</b>	<b>24,688</b>	<b>14,349</b>	<b>5,930</b>	<b>770</b>	<b>326</b>	<b>1,399</b>	<b>518</b>	<b>71</b>	<b>25</b>	<b>584</b>	<b>479</b>	<b>135</b>	<b>102</b>
<i>BLACK RIVER DISTRICT - Urban</i>	<i>7,405</i>	<i>4,546</i>	<i>1,523</i>	<i>181</i>	<i>63</i>	<i>384</i>	<i>230</i>	<i>36</i>	<i>9</i>	<i>214</i>	<i>154</i>	<i>32</i>	<i>33</i>
Town of B-Bassin/R-Hill-Ward 4-West (East in P/W)	65	54	9	0	0	1	0	0	0	1	0	0	0
Town of Port Louis Ward 1- West (East in P/L)	5,907	3,425	1,295	158	49	343	199	32	8	195	145	28	30
Town of Port Louis Ward 2-West (East in P/L & South in Moka)	176	124	26	0	0	9	8	3	0	4	2	0	0
Town of Quatre-Bornes-Ward 4-West (East in P/W)	1,257	943	193	23	14	31	23	1	1	14	7	4	3
<i>BLACK RIVER DISTRICT - Rural</i>	<i>17,283</i>	<i>9,803</i>	<i>4,407</i>	<i>589</i>	<i>263</i>	<i>1,015</i>	<i>288</i>	<i>35</i>	<i>16</i>	<i>370</i>	<i>325</i>	<i>103</i>	<i>69</i>
Albion VCA	2,416	1,550	444	60	25	224	53	5	3	38	11	3	0
Bambous VCA	4,337	2,366	1,380	170	82	80	81	7	2	56	73	22	18
Cascavelle VCA-West (East in P/W)	859	556	238	23	4	15	13	1	0	4	4	1	0
Case Noyale VCA	471	197	166	44	19	7	5	0	0	8	13	7	5
Chamarel VCA-West (East in Sav)	198	102	79	12	1	3	0	0	0	0	1	0	0
Flic en Flac VCA	1,473	865	195	15	1	308	58	2	1	24	3	1	0
Grande Rivière Noire VCA	1,014	427	232	33	17	146	25	0	2	65	45	13	9
Gros Cailloux VCA	1,132	658	306	34	16	20	3	3	3	39	39	6	5
La Gaulette VCA	738	438	198	28	18	5	4	1	1	22	14	6	3
Le Morne VCA	419	202	128	38	14	1	1	0	0	13	15	6	1
Petite Rivière VCA	1,318	813	361	39	12	32	15	2	0	18	14	10	2
Richelieu VCA-West (East in P/W)	1,597	838	387	74	44	31	14	2	3	69	84	25	26
Tamarin VCA	1,311	791	293	19	10	143	16	12	1	14	9	3	0
<b>ISLAND OF RODRIGUES-Wholly Rural</b>	<b>13,294</b>	<b>7,387</b>	<b>4,216</b>	<b>691</b>	<b>279</b>	<b>177</b>	<b>81</b>	<b>10</b>	<b>2</b>	<b>243</b>	<b>146</b>	<b>44</b>	<b>18</b>
Region 1	2,337	1,306	763	118	40	26	16	1	0	32	22	11	2
Region 2	1,869	964	670	119	52	4	4	0	0	32	21	2	1
Region 3	2,473	1,419	777	116	49	26	5	2	1	44	25	5	4
Region 4	1,959	1,168	530	89	40	45	20	3	0	35	19	7	3
Region 5	2,461	1,328	731	138	62	58	28	3	0	66	29	14	4
Region 6	2,195	1,202	745	111	36	18	8	1	1	34	30	5	4
<b>ISLAND OF AGALÉGA-Wholly Rural</b>	<b>115</b>	<b>0</b>	<b>0</b>	<b>0</b>	<b>0</b>	<b>0</b>	<b>0</b>	<b>0</b>	<b>0</b>	<b>53</b>	<b>49</b>	<b>10</b>	<b>3</b>

<sup>1</sup> Excluding 68 homeless households with a population of 76.

Table HHH06 - Private households<sup>1</sup> by geographical location and principal fuel used for cooking - 2022 Housing Census

Country, Districts, Municipal Wards or Village Council Areas	Total	Principal fuel used for cooking					
		LPG	Electricity	Kerosene	Charcoal	Wood	Other
<b>REPUBLIC OF MAURITIUS</b>	<b>367,870</b>	<b>364,959</b>	<b>1,873</b>	<b>87</b>	<b>38</b>	<b>769</b>	<b>144</b>
<i>REPUBLIC OF MAURITIUS - Urban</i>	146,692	145,672	844	19	16	79	62
<i>REPUBLIC OF MAURITIUS - Rural</i>	221,178	219,287	1,029	68	22	690	82
<b>ISLAND OF MAURITIUS</b>	<b>354,461</b>	<b>352,030</b>	<b>1,841</b>	<b>86</b>	<b>36</b>	<b>335</b>	<b>133</b>
<i>ISLAND OF MAURITIUS - Urban</i>	146,692	145,672	844	19	16	79	62
<i>ISLAND OF MAURITIUS - Rural</i>	207,769	206,358	997	67	20	256	71
<b>PORT LOUIS DISTRICT-Wholly Urban</b>	<b>30,946</b>	<b>30,789</b>	<b>96</b>	<b>3</b>	<b>4</b>	<b>31</b>	<b>23</b>
Town of Port Louis-Ward 1-East (West in B/R)	0	0	0	0	0	0	0
Town of Port Louis-Ward 2-North (South in Moka & West in B/R)	2,355	2,350	1	1	0	2	1
Town of Port Louis-Ward 3	3,879	3,860	11	0	0	5	3
Town of Port Louis-Ward 4	5,019	4,979	30	1	0	4	5
Town of Port Louis-Ward 5	4,997	4,986	4	0	1	2	4
Town of Port Louis-Ward 6	4,470	4,429	31	0	1	3	6
Town of Port Louis-Ward 7	5,280	5,256	12	0	1	10	1
Town of Port Louis-Ward 8	4,946	4,929	7	1	1	5	3
Town of B-Bassin/R-Hill-Ward 6-North (South in P/W)	0	0	0	0	0	0	0
<b>PAMPLEMOUSSES DISTRICT-Wholly Rural</b>	<b>40,585</b>	<b>40,335</b>	<b>199</b>	<b>0</b>	<b>5</b>	<b>37</b>	<b>9</b>
Arsenal VCA	1,058	1,025	32	0	0	1	0
Baie du Tombeau VCA	3,866	3,847	14	0	0	4	1
Calebasses VCA	1,575	1,572	3	0	0	0	0
Congomah VCA	562	559	1	0	0	2	0
Crève Coeur VCA	823	821	1	0	1	0	0
D'Épinay VCA	1,821	1,811	8	0	1	1	0
Fond du Sac VCA	1,634	1,624	9	0	1	0	0
Grand Baie VCA-West (East in R/R)	653	588	62	0	1	1	1
Le Hochet VCA	4,120	4,109	9	0	0	1	1
Long Mountain VCA	2,021	2,020	1	0	0	0	0
Mapou VCA-South (North in R/R)	107	106	1	0	0	0	0
Morcellement St André VCA	1,677	1,675	2	0	0	0	0
Notre Dame VCA	1,407	1,404	0	0	1	2	0
Pamplemousses VCA	2,814	2,803	7	0	0	2	2
Piton VCA -West (East in R/R)	455	449	5	0	0	1	0
Plaine des Papayes VCA	2,293	2,279	7	0	0	6	1
Pointe aux Piments VCA	2,125	2,106	12	0	0	6	1
Terre Rouge VCA	3,427	3,419	2	0	0	6	0
Triolet VCA	6,688	6,670	13	0	0	3	2
Trou aux Biches VCA	681	672	9	0	0	0	0
Villebague VCA-West (East in R/R & South in Flacq)	778	776	1	0	0	1	0

<sup>1</sup> Excluding 68 homeless households with a population of 76.

Table HHH06 - Private households<sup>1</sup> by geographical location and principal fuel used for cooking - 2022 Housing Census

Country, Districts, Municipal Wards or Village Council Areas	Total	Principal fuel used for cooking					
		LPG	Electricity	Kerosene	Charcoal	Wood	Other
<b>R. DU REMPART DISTRICT-Wholly Rural</b>	<b>32,921</b>	<b>32,483</b>	<b>335</b>	<b>12</b>	<b>4</b>	<b>67</b>	<b>20</b>
Amaury VCA-North (South in Flacq District )	782	775	2	0	0	5	0
Amitié-Gokhoola VCA-East (West in Pamp)	667	665	0	0	0	1	1
Belle Vue Maurel VCA-South (North in Pamp)	1,250	1,247	2	0	0	1	0
Cap Malheureux VCA	1,813	1,772	39	0	0	0	2
Cottage VCA	1,409	1,400	4	0	1	3	1
Espérance Trébuchet VCA	660	658	2	0	0	0	0
Goodlands VCA	6,040	6,004	18	0	0	11	7
Grand Baie VCA- East (West in Pamp)	3,093	3,004	72	12	0	3	2
Grand Gaube VCA	2,389	2,375	8	0	0	5	1
Mapou VCA-North (South in Pamp)	382	380	2	0	0	0	0
Petit Raffray VCA	2,820	2,800	8	0	0	10	2
Piton VCA- East (West in Pamp)	1,003	999	1	0	2	1	0
Plaines des Roches VCA-North (South in Flacq)	1,095	1,087	0	0	1	6	1
Poudre d'Or Hamlet VCA	779	778	0	0	0	1	0
Poudre d'Or VCA	1,153	1,151	0	0	0	2	0
Rivière du Rempart VCA	3,180	3,169	4	0	0	6	1
Roche Terre VCA	973	969	3	0	0	0	1
Roches Noires VCA-North (South in Flacq)	2,059	1,890	156	0	0	12	1
The Vale VCA	1,335	1,321	14	0	0	0	0
Villebague VCA-East (West in Pamp & South in Flacq)	39	39	0	0	0	0	0
<b>FLACQ DISTRICT-Wholly Rural</b>	<b>40,101</b>	<b>39,983</b>	<b>53</b>	<b>1</b>	<b>1</b>	<b>55</b>	<b>8</b>
Amaury VCA-South (North in R/R)	148	146	1	1	0	0	0
Bel Air Riv. Sèche VCA	5,265	5,253	6	0	0	6	0
Bon Accueil VCA	1,735	1,732	2	0	0	1	0
Bramsthan VCA	1,249	1,245	0	0	0	4	0
Brisée Verdrière VCA-South (North in R/R)	2,198	2,192	4	0	0	2	0
Camp de Masque Pavé VCA	1,135	1,128	1	0	0	3	3
Camp de Masque VCA	938	938	0	0	0	0	0
Camp Ithier VCA	1,348	1,346	2	0	0	0	0
Centre de Flacq VCA	4,789	4,780	7	0	0	2	0
Clémencia VCA	507	505	0	0	0	1	1
Écroignard VCA	736	733	1	0	0	1	1
Grand River South East VCA	609	609	0	0	0	0	0
Grande Retraite VCA	749	749	0	0	0	0	0
Lalmatie VCA-East (West Moka)	2,965	2,955	3	0	0	5	2
Laventure VCA	974	962	2	0	0	10	0
Mare la Chaux VCA	561	561	0	0	0	0	0
Médine Camp de Masque VCA-East (West in Moka)	1,655	1,654	1	0	0	0	0
Montagne Blanche VCA-East (West in Moka)	304	304	0	0	0	0	0

<sup>1</sup> Excluding 68 homeless households with a population of 76.

Table HHH06 - Private households<sup>1</sup> by geographical location and principal fuel used for cooking - 2022 Housing Census

Country, Districts, Municipal Wards or Village Council Areas	Total	Principal fuel used for cooking					
		LPG	Electricity	Kerosene	Charcoal	Wood	Other
Olivia VCA	1,067	1,064	0	0	1	2	0
Plaines des Roches VCA -South (North in R/R)	82	82	0	0	0	0	0
Poste de Flacq VCA	2,377	2,369	5	0	0	3	0
Quatre Cocos VCA	1,855	1,850	1	0	0	4	0
Quatre Soeurs VCA	924	918	2	0	0	4	0
Queen Victoria VCA	853	852	1	0	0	0	0
Sébastopol VCA	1,622	1,620	2	0	0	0	0
St Julien d'Hotman VCA-East (West in Moka)	1,120	1,115	5	0	0	0	0
St Julien VCA-East (West in Moka)	685	685	0	0	0	0	0
Trou d'Eau Douce VCA	1,651	1,636	7	0	0	7	1
<b>GRAND PORT DISTRICT-Wholly Rural</b>	<b>33,471</b>	<b>33,370</b>	<b>55</b>	<b>1</b>	<b>4</b>	<b>31</b>	<b>10</b>
Bambous Virieux VCA	445	445	0	0	0	0	0
Bananes VCA	219	219	0	0	0	0	0
Beau Vallon VCA	2,007	1,991	12	0	0	1	3
Bois des Amourettes VCA	567	563	1	0	0	3	0
Camp Carol VCA	661	658	0	0	1	2	0
Cluny VCA	448	448	0	0	0	0	0
Grand Bel Air VCA	521	520	0	0	1	0	0
Grand Sable VCA	590	588	1	0	0	1	0
L'Escalier VCA-East (West in Sav)	2,376	2,371	2	0	0	2	1
Mahébourg VCA	4,288	4,273	6	0	0	6	3
Mare d'Albert VCA	1,579	1,575	4	0	0	0	0
Mare Tabac VCA	949	949	0	0	0	0	0
New Grove VCA	3,275	3,269	6	0	0	0	0
Nouvelle France VCA	2,192	2,189	1	0	0	2	0
Old Grand Port VCA	861	855	0	0	1	5	0
Petit Bel Air VCA	471	468	1	0	0	2	0
Plaine Magnien VCA	3,009	3,003	3	0	0	2	1
Rivière des Créoles VCA	931	930	1	0	0	0	0
Riv. du Poste VCA-East (West in Sav)	371	368	1	0	0	2	0
Rose Belle VCA	3,534	3,526	4	1	0	1	2
St Hubert VCA	908	907	1	0	0	0	0
Trois Boutiques VCA	1,595	1,590	4	0	0	1	0
Union Park VCA	1,674	1,665	7	0	1	1	0

<sup>1</sup> Excluding 68 homeless households with a population of 76.

Table HHH06 - Private households<sup>1</sup> by geographical location and principal fuel used for cooking - 2022 Housing Census

Country, Districts, Municipal Wards or Village Council Areas	Total	Principal fuel used for cooking					
		LPG	Electricity	Kerosene	Charcoal	Wood	Other
<b>SAVANNE DISTRICT-Wholly Rural</b>	<b>20,304</b>	<b>20,239</b>	<b>29</b>	<b>2</b>	<b>1</b>	<b>19</b>	<b>14</b>
Baie du Cap VCA	723	719	4	0	0	0	0
Bel Ombre VCA	715	711	2	0	0	1	1
Bénarès VCA	624	620	0	0	0	0	4
Bois Chéri VCA	1,034	1,028	4	0	0	1	1
Britannia VCA	442	441	0	0	0	1	0
Camp Diable VCA	1,414	1,412	1	0	0	1	0
Chamouny VCA	1,418	1,417	0	0	0	1	0
Chemin Grenier VCA	3,497	3,490	1	0	0	3	3
Grand Bois VCA	1,414	1,408	5	0	0	0	1
La Flora VCA	907	904	2	0	0	1	0
L'Escalier VCA-West (East in G/P)	3	3	0	0	0	0	0
Rivière des Anguilles VCA	1,379	1,376	0	1	0	2	0
Riv. du Poste VCA-West (East in G/P)	248	248	0	0	0	0	0
Saint Aubin VCA	362	362	0	0	0	0	0
Souillac VCA	1,551	1,543	4	1	0	1	2
Surinam VCA	3,100	3,087	4	0	1	7	1
Tyack VCA	1,473	1,470	2	0	0	0	1
<b>PLAINES WILHEMS DISTRICT</b>	<b>106,203</b>	<b>105,337</b>	<b>772</b>	<b>16</b>	<b>12</b>	<b>38</b>	<b>28</b>
<i>PLAINES WILHEMS DISTRICT - Urban</i>	<i>104,332</i>	<i>103,542</i>	<i>696</i>	<i>16</i>	<i>12</i>	<i>38</i>	<i>28</i>
<i>Town of B-Bassin/R-Hill</i>	<i>28,039</i>	<i>27,854</i>	<i>158</i>	<i>9</i>	<i>3</i>	<i>7</i>	<i>8</i>
Town of B-Bassin/R-Hill-Ward 1	4,482	4,471	8	0	1	1	1
Town of B-Bassin/R-Hill-Ward 2	5,154	5,141	10	1	0	1	1
Town of B-Bassin/R-Hill-Ward 3	3,803	3,764	31	2	1	1	4
Town of B-Bassin/R-Hill-Ward 4 -East (West in B/R)	3,984	3,962	19	0	1	0	2
Town of B-Bassin/R-Hill-Ward 5	4,719	4,651	60	6	0	2	0
Town of B-Bassin/R-Hill-Ward 6-South (North in P/L)	5,897	5,865	30	0	0	2	0
<i>Town of Curepipe</i>	<i>22,554</i>	<i>22,401</i>	<i>126</i>	<i>1</i>	<i>5</i>	<i>13</i>	<i>8</i>
Town of Curepipe-Ward 1	4,452	4,407	40	0	2	3	0
Town of Curepipe-Ward 2	4,324	4,286	29	0	0	6	3
Town of Curepipe-Ward 3-West (East in Moka)	4,726	4,694	25	1	1	1	4
Town of Curepipe-Ward 4-(East in Moka)	4,631	4,609	19	0	1	1	1
Town of Curepipe-Ward 5	4,421	4,405	13	0	1	2	0
<i>Town of Q-Bornes</i>	<i>21,406</i>	<i>21,231</i>	<i>156</i>	<i>2</i>	<i>3</i>	<i>9</i>	<i>5</i>
Town of Q-Bornes-Ward 1	3,915	3,892	18	1	1	3	0
Town of Q-Bornes-Ward 2	5,501	5,397	102	0	0	1	1
Town of Q-Bornes-Ward 3	3,783	3,762	18	1	0	0	2
Town of Q-Bornes-Ward 4-East (West in B/R)	3,136	3,124	7	0	2	2	1
Town of Q-Bornes Ward 5	5,071	5,056	11	0	0	3	1

<sup>1</sup> Excluding 68 homeless households with a population of 76.

Table HHH06 - Private households<sup>1</sup> by geographical location and principal fuel used for cooking - 2022 Housing Census

Country, Districts, Municipal Wards or Village Council Areas	Total	Principal fuel used for cooking					
		LPG	Electricity	Kerosene	Charcoal	Wood	Other
<i>Town of Vac/Phoenix</i>	32,333	32,056	256	4	1	9	7
Town of Vac/Phoenix-Ward 1	5,621	5,604	11	1	0	3	2
Town of Vac/Phoenix-Ward 2	5,937	5,920	14	1	0	2	0
Town of Vac/Phoenix-Ward 3	5,513	5,484	24	0	1	1	3
Town of Vac/Phoenix-Ward 4	4,697	4,516	180	1	0	0	0
Town of Vac/Phoenix-Ward 5	4,245	4,230	12	1	0	2	0
Town of Vac/Phoenix-Ward 6-West (East in Moka)	6,320	6,302	15	0	0	1	2
<b>PLAINES WILHEMS DISTRICT - Rural</b>	<b>1,871</b>	<b>1,795</b>	<b>76</b>	<b>0</b>	<b>0</b>	<b>0</b>	<b>0</b>
Midlands VCA	753	753	0	0	0	0	0
Moka VCA-West (East in Moka)	255	186	69	0	0	0	0
Seizième Mille VCA	863	856	7	0	0	0	0
<b>MOKA DISTRICT</b>	<b>25,242</b>	<b>25,047</b>	<b>119</b>	<b>48</b>	<b>2</b>	<b>18</b>	<b>8</b>
<i>MOKA DISTRICT - Urban</i>	<i>4,009</i>	<i>3,994</i>	<i>9</i>	<i>0</i>	<i>0</i>	<i>3</i>	<i>3</i>
Town of Port-Louis Ward 2-South (North in P/L & West in B/R)	3,462	3,453	4	0	0	3	2
Town of Vac /Phoenix-Ward 6-East (West in P/W)	547	541	5	0	0	0	1
<i>MOKA DISTRICT - Rural</i>	<i>21,233</i>	<i>21,053</i>	<i>110</i>	<i>48</i>	<i>2</i>	<i>15</i>	<i>5</i>
Camp Thorel VCA	591	590	0	0	0	1	0
Dagotière VCA	2,219	2,208	7	1	0	2	1
Dubreuil VCA-Part (East in Flacq & West in P/W)	757	757	0	0	0	0	0
Espérance VCA	545	543	2	0	0	0	0
La Laura-Malenga VCA	402	400	2	0	0	0	0
L'Avenir VCA	947	941	5	0	0	1	0
Médine Camp de Masque VCA -West (East in Flacq)	443	441	2	0	0	0	0
Melrose VCA	664	664	0	0	0	0	0
Moka VCA-East (West in P/W)	2,955	2,834	75	45	0	0	1
Montagne Blanche VCA-West (East in Flacq)	2,257	2,254	1	0	1	1	0
Nouvelle Decouverte VCA	578	577	0	0	0	1	0
Providence VCA	1,060	1,058	2	0	0	0	0
Quartier Militaire VCA	1,883	1,876	3	1	0	2	1
Ripailles VCA	313	312	0	0	1	0	0
St Julien d'Hotman VCA-West (East in Flacq)	33	33	0	0	0	0	0
St Pierre VCA	4,924	4,904	10	1	0	7	2
Verdun VCA	662	661	1	0	0	0	0
<b>BLACK RIVER DISTRICT</b>	<b>24,688</b>	<b>24,447</b>	<b>183</b>	<b>3</b>	<b>3</b>	<b>39</b>	<b>13</b>
<i>BLACK RIVER DISTRICT - Urban</i>	<i>7,405</i>	<i>7,347</i>	<i>43</i>	<i>0</i>	<i>0</i>	<i>7</i>	<i>8</i>
Town of B-Bassin/R-Hill-Ward 4-West (East in P/W)	65	64	1	0	0	0	0
Town of Port Louis Ward 1- West (East in P/L)	5,907	5,865	37	0	0	2	3
Town of Port Louis Ward 2-West (East in P/L & South in Moka)	176	175	1	0	0	0	0
Town of Quatre-Bornes-Ward 4-West (East in P/W)	1,257	1,243	4	0	0	5	5

<sup>1</sup> Excluding 68 homeless households with a population of 76.

Table HHH06 - Private households<sup>1</sup> by geographical location and principal fuel used for cooking - 2022 Housing Census

Country, Districts, Municipal Wards or Village Council Areas	Total	Principal fuel used for cooking					
		LPG	Electricity	Kerosene	Charcoal	Wood	Other
<i>BLACK RIVER DISTRICT - Rural</i>	17,283	17,100	140	3	3	32	5
Albion VCA	2,416	2,386	30	0	0	0	0
Bambous VCA	4,337	4,325	3	1	1	6	1
Cascavelle VCA-West (East in P/W)	859	855	3	0	0	1	0
Case Noyale VCA	471	461	3	1	1	3	2
Chamarel VCA-West (East in Sav)	198	198	0	0	0	0	0
Flic en Flac VCA	1,473	1,460	13	0	0	0	0
Grande Rivière Noire VCA	1,014	962	50	1	0	1	0
Gros Cailloux VCA	1,132	1,123	5	0	0	4	0
La Gaulette VCA	738	729	5	0	0	4	0
Le Morne VCA	419	408	3	0	0	8	0
Petite Rivière VCA	1,318	1,317	0	0	1	0	0
Richelieu VCA-West (East in P/W)	1,597	1,585	5	0	0	5	2
Tamarin VCA	1,311	1,291	20	0	0	0	0
<b>ISLAND OF RODRIGUES-Wholly Rural</b>	<b>13,294</b>	<b>12,814</b>	<b>32</b>	<b>1</b>	<b>2</b>	<b>434</b>	<b>11</b>
Region 1	2,337	2,235	3	0	0	99	0
Region 2	1,869	1,802	4	0	0	60	3
Region 3	2,473	2,409	9	0	1	54	0
Region 4	1,959	1,899	6	0	0	52	2
Region 5	2,461	2,365	5	1	0	88	2
Region 6	2,195	2,104	5	0	1	81	4
<b>ISLAND OF AGALÉGA-Wholly Rural</b>	<b>115</b>	<b>115</b>	<b>0</b>	<b>0</b>	<b>0</b>	<b>0</b>	<b>0</b>

<sup>1</sup> Excluding 68 homeless households with a population of 76.



Table HHH07 - Private households<sup>1</sup> by geographical location and principal fuel used for heating water for bathing<sup>2</sup> - 2022 Housing Census

Country, Districts, Municipal Wards or Village Council Areas	Total	Principal fuel used for heating water for bathing				
		LPG	Electricity	Solar	Other	None <sup>3</sup>
<b>REPUBLIC OF MAURITIUS</b>	<b>367,870</b>	<b>185,981</b>	<b>17,713</b>	<b>121,025</b>	<b>464</b>	<b>42,687</b>
<i>REPUBLIC OF MAURITIUS - Urban</i>	<i>146,692</i>	<i>80,614</i>	<i>12,331</i>	<i>40,653</i>	<i>39</i>	<i>13,055</i>
<i>REPUBLIC OF MAURITIUS - Rural</i>	<i>221,178</i>	<i>105,367</i>	<i>5,382</i>	<i>80,372</i>	<i>425</i>	<i>29,632</i>
<b>ISLAND OF MAURITIUS</b>	<b>354,461</b>	<b>180,336</b>	<b>17,292</b>	<b>118,913</b>	<b>200</b>	<b>37,720</b>
<i>ISLAND OF MAURITIUS - Urban</i>	<i>146,692</i>	<i>80,614</i>	<i>12,331</i>	<i>40,653</i>	<i>39</i>	<i>13,055</i>
<i>ISLAND OF MAURITIUS - Rural</i>	<i>207,769</i>	<i>99,722</i>	<i>4,961</i>	<i>78,260</i>	<i>161</i>	<i>24,665</i>
<b>PORT LOUIS DISTRICT-Wholly Urban</b>	<b>30,946</b>	<b>15,617</b>	<b>2,991</b>	<b>6,013</b>	<b>8</b>	<b>6,317</b>
Town of Port Louis-Ward 1-East (West in B/R)	0	0	0	0	0	0
Town of Port Louis-Ward 2-North (South in Moka & West in B/R)	2,355	1,343	144	445	1	422
Town of Port Louis-Ward 3	3,879	1,903	348	872	0	756
Town of Port Louis-Ward 4	5,019	2,221	852	1,113	0	833
Town of Port Louis-Ward 5	4,997	3,173	637	448	0	739
Town of Port Louis-Ward 6	4,470	2,342	432	625	0	1,071
Town of Port Louis-Ward 7	5,280	2,461	231	1,291	5	1,292
Town of Port Louis-Ward 8	4,946	2,174	347	1,219	2	1,204
Town of B-Bassin/R-Hill-Ward 6-North (South in P/W)	0	0	0	0	0	0
<b>PAMPLEMOUSES DISTRICT-Wholly Rural</b>	<b>40,585</b>	<b>17,108</b>	<b>1,117</b>	<b>16,815</b>	<b>28</b>	<b>5,517</b>
Arsenal VCA	1,058	448	51	472	0	87
Baie du Tombeau VCA	3,866	1,517	193	1,105	0	1,051
Calebasses VCA	1,575	869	35	590	1	80
Congomah VCA	562	213	3	275	2	69
Crève Coeur VCA	823	327	7	465	1	23
D'Épinay VCA	1,821	809	50	820	4	138
Fond du Sac VCA	1,634	419	42	849	1	323
Grand Baie VCA-West (East in R/R)	653	287	37	302	0	27
Le Hochet VCA	4,120	2,329	147	1,245	1	398
Long Mountain VCA	2,021	813	19	1,062	0	127
Mapou VCA-South (North in R/R)	107	54	3	41	0	9
Morcellement St André VCA	1,677	543	44	850	2	238
Notre Dame VCA	1,407	664	34	553	0	156
Pamplemousses VCA	2,814	1,459	72	952	1	330
Piton VCA -West (East in R/R)	455	207	6	160	0	82
Plaine des Papayes VCA	2,293	1,210	47	863	0	173
Pointe aux Piments VCA	2,125	665	27	981	3	449

<sup>1</sup> Excluding 68 homeless households.

<sup>2</sup> The water needs not be heated in the bathroom.

<sup>3</sup> Includes households who do not regularly use hot water for bathing.

**Table HHH07 - Private households<sup>1</sup> by geographical location and principal fuel used for heating water for bathing<sup>2</sup> - 2022 Housing Census**

Country, Districts, Municipal Wards or Village Council Areas	Total	Principal fuel used for heating water for bathing				
		LPG	Electricity	Solar	Other	None <sup>3</sup>
Terre Rouge VCA	3,427	1,451	109	1,213	9	645
Triolet VCA	6,688	2,312	129	3,350	3	894
Trou aux Biches VCA	681	201	45	407	0	28
Villebague VCA-West (East in R/R & South in Flacq)	778	311	17	260	0	190
<b>R. DU REMPART DISTRICT-Wholly Rural</b>	<b>32,921</b>	<b>11,550</b>	<b>780</b>	<b>14,981</b>	<b>36</b>	<b>5,574</b>
Amaury VCA-North (South in Flacq District )	782	311	8	374	1	88
Amitié-Gokhoola VCA-East (West in Pamp)	667	219	12	353	0	83
Belle Vue Maurel VCA-South (North in Pamp)	1,250	419	19	689	0	123
Cap Malheureux VCA	1,813	502	53	887	1	370
Cottage VCA	1,409	349	19	687	1	353
Espérance Trébuchet VCA	660	175	9	342	1	133
Goodlands VCA	6,040	2,068	88	2,729	5	1,150
Grand Baie VCA- East (West in Pamp)	3,093	1,206	168	1,315	0	404
Grand Gaube VCA	2,389	458	35	994	1	901
Mapou VCA-North (South in Pamp)	382	268	1	85	0	28
Petit Raffray VCA	2,820	692	40	1,603	4	481
Piton VCA- East (West in Pamp)	1,003	392	7	555	0	49
Plaines des Roches VCA-North (South in Flacq)	1,095	441	33	526	2	93
Poudre d'Or Hamlet VCA	779	303	7	406	1	62
Poudre d'Or VCA	1,153	354	12	478	1	308
Rivière du Rempart VCA	3,180	1,312	55	1,328	5	480
Roche Terre VCA	973	301	3	455	0	214
Roches Noires VCA-North (South in Flacq)	2,059	1,023	157	706	13	160
The Vale VCA	1,335	739	54	453	0	89
Villebague VCA-East (West in Pamp & South in Flacq)	39	18	0	16	0	5
<b>FLACQ DISTRICT-Wholly Rural</b>	<b>40,101</b>	<b>17,325</b>	<b>577</b>	<b>17,242</b>	<b>24</b>	<b>4,933</b>
Amaury VCA-South (North in R/R)	148	53	1	55	0	39
Bel Air Riv. Sèche VCA	5,265	2,435	43	2,106	2	679
Bon Accueil VCA	1,735	798	27	745	2	163
Bramsthan VCA	1,249	463	30	583	1	172
Brisée Verdrière VCA-South (North in R/R)	2,198	1,122	22	887	1	166
Camp de Masque Pavé VCA	1,135	614	20	427	0	74
Camp de Masque VCA	938	425	31	387	0	95
Camp Ithier VCA	1,348	403	13	739	0	193
Centre de Flacq VCA	4,789	1,882	111	2,206	2	588
Clémencia VCA	507	283	3	189	0	32

<sup>1</sup> Excluding 68 homeless households.

<sup>2</sup> The water needs not be heated in the bathroom.

<sup>3</sup> Includes households who do not regularly use hot water for bathing.

**Table HHH07 - Private households<sup>1</sup> by geographical location and principal fuel used for heating water for bathing<sup>2</sup> - 2022 Housing Census**

Country, Districts, Municipal Wards or Village Council Areas	Total	Principal fuel used for heating water for bathing				
		LPG	Electricity	Solar	Other	None <sup>3</sup>
Écroignard VCA	736	276	16	370	3	71
Grand River South East VCA	609	248	40	226	0	95
Grande Retraite VCA	749	261	4	408	0	76
Lalmatie VCA-East (West Moka)	2,965	1,349	60	1,325	2	229
Laventure VCA	974	250	6	634	0	84
Mare la Chaux VCA	561	213	5	338	0	5
Médine Camp de Masque VCA-East (West in Moka)	1,655	1,098	24	471	0	62
Montagne Blanche VCA-East (West in Moka)	304	208	9	84	0	3
Olivia VCA	1,067	581	8	344	2	132
Plaines des Roches VCA -South (North in R/R)	82	37	0	42	0	3
Poste de Flacq VCA	2,377	770	20	1,005	0	582
Quatre Cocos VCA	1,855	586	10	1,001	3	255
Quatre Soeurs VCA	924	365	4	358	0	197
Queen Victoria VCA	853	422	5	321	0	105
Sébastopol VCA	1,622	939	12	548	5	118
St Julien d'Hotman VCA-East (West in Moka)	1,120	523	16	505	0	76
St Julien VCA-East (West in Moka)	685	271	19	351	1	43
Trou d'Eau Douce VCA	1,651	450	18	587	0	596
<b>GRAND PORT DISTRICT-Wholly Rural</b>	<b>33,471</b>	<b>20,032</b>	<b>773</b>	<b>9,688</b>	<b>15</b>	<b>2,963</b>
Bambous Virieux VCA	445	176	7	117	2	143
Bananes VCA	219	163	3	53	0	0
Beau Vallon VCA	2,007	1,059	59	470	0	419
Bois des Amourettes VCA	567	379	1	158	1	28
Camp Carol VCA	661	423	1	212	0	25
Cluny VCA	448	332	5	103	0	8
Grand Bel Air VCA	521	333	6	107	0	75
Grand Sable VCA	590	362	4	105	0	119
L'Escalier VCA-East (West in Sav)	2,376	1,682	56	493	3	142
Mahébourg VCA	4,288	2,498	147	1,142	2	499
Mare d'Albert VCA	1,579	905	32	592	0	50
Mare Tabac VCA	949	748	6	190	0	5
New Grove VCA	3,275	1,751	71	1,327	0	126

<sup>1</sup> Excluding 68 homeless households.

<sup>2</sup> The water needs not be heated in the bathroom.

<sup>3</sup> Includes households who do not regularly use hot water for bathing.

**Table HHH07 - Private households<sup>1</sup> by geographical location and principal fuel used for heating water for bathing<sup>2</sup> - 2022 Housing Census**

Country, Districts, Municipal Wards or Village Council Areas	Total	Principal fuel used for heating water for bathing				
		LPG	Electricity	Solar	Other	None <sup>3</sup>
Nouvelle France VCA	2,192	1,342	59	666	1	124
Old Grand Port VCA	861	537	11	234	3	76
Petit Bel Air VCA	471	226	7	207	0	31
Plaine Magnien VCA	3,009	1,669	117	847	0	376
Rivière des Créoles VCA	931	573	8	265	1	84
Riv. du Poste VCA-East (West in Sav)	371	261	3	104	0	3
Rose Belle VCA	3,534	2,064	102	1,127	0	241
St Hubert VCA	908	513	12	197	1	185
Trois Boutiques VCA	1,595	904	16	520	0	155
Union Park VCA	1,674	1,132	40	452	1	49
<b>SAVANNE DISTRICT-Wholly Rural</b>	<b>20,304</b>	<b>14,182</b>	<b>363</b>	<b>4,648</b>	<b>22</b>	<b>1,089</b>
Baie du Cap VCA	723	482	11	182	1	47
Bel Ombre VCA	715	586	17	93	0	19
Bénarès VCA	624	343	11	99	1	170
Bois Chéri VCA	1,034	752	16	209	0	57
Britannia VCA	442	278	14	107	0	43
Camp Diable VCA	1,414	1,156	27	207	0	24
Chamouny VCA	1,418	920	8	403	0	87
Chemin Grenier VCA	3,497	2,302	69	856	5	265
Grand Bois VCA	1,414	1,026	14	328	1	45
La Flora VCA	907	724	8	162	0	13
L'Escalier VCA-West (East in G/P)	3	3	0	0	0	0
Rivière des Anguilles VCA	1,379	938	17	367	1	56
Riv. du Poste VCA-West (East in G/P)	248	206	2	36	0	4
Saint Aubin VCA	362	243	4	85	0	30
Souillac VCA	1,551	1,035	32	406	0	78
Surinam VCA	3,100	2,141	83	784	12	80
Tyack VCA	1,473	1,047	30	324	1	71
<b>PLAINE WILHEMS DISTRICT</b>	<b>106,203</b>	<b>60,156</b>	<b>8,850</b>	<b>31,693</b>	<b>28</b>	<b>5,476</b>
<i>PLAINE WILHEMS DISTRICT - Urban</i>	<i>104,332</i>	<i>59,054</i>	<i>8,712</i>	<i>31,105</i>	<i>28</i>	<i>5,433</i>
<i>Town of B-Bassin/R-Hill</i>	<i>28,039</i>	<i>14,624</i>	<i>2,274</i>	<i>8,490</i>	<i>5</i>	<i>2,646</i>
Town of B-Bassin/R-Hill-Ward 1	4,482	2,558	164	1,333	1	426
Town of B-Bassin/R-Hill-Ward 2	5,154	3,424	193	1,144	1	392
Town of B-Bassin/R-Hill-Ward 3	3,803	1,836	534	1,276	2	155

<sup>1</sup> Excluding 68 homeless households.

<sup>2</sup> The water needs not be heated in the bathroom.

<sup>3</sup> Includes households who do not regularly use hot water for bathing.

**Table HHH07 - Private households<sup>1</sup> by geographical location and principal fuel used for heating water for bathing<sup>2</sup> - 2022 Housing Census**

Country, Districts, Municipal Wards or Village Council Areas	Total	Principal fuel used for heating water for bathing				
		LPG	Electricity	Solar	Other	None <sup>3</sup>
Town of B-Bassin/R-Hill-Ward 4 -East (West in B/R)	3,984	1,908	221	1,267	1	587
Town of B-Bassin/R-Hill-Ward 5	4,719	2,239	725	1,496	0	259
Town of B-Bassin/R-Hill-Ward 6-South (North in P/L)	5,897	2,659	437	1,974	0	827
<i>Town of Curepipe</i>	<i>22,554</i>	<i>15,254</i>	<i>2,079</i>	<i>4,439</i>	<i>6</i>	<i>776</i>
Town of Curepipe-Ward 1	4,452	2,819	300	1,140	4	189
Town of Curepipe-Ward 2	4,324	2,760	449	978	0	137
Town of Curepipe-Ward 3-West (East in Moka)	4,726	3,322	345	901	1	157
Town of Curepipe-Ward 4-(East in Moka)	4,631	3,405	491	549	0	186
Town of Curepipe-Ward 5	4,421	2,948	494	871	1	107
<i>Town of Q-Bornes</i>	<i>21,406</i>	<i>10,767</i>	<i>1,925</i>	<i>7,645</i>	<i>5</i>	<i>1,064</i>
Town of Q-Bornes-Ward 1	3,915	2,123	417	1,198	0	177
Town of Q-Bornes-Ward 2	5,501	2,352	948	2,114	2	85
Town of Q-Bornes-Ward 3	3,783	1,907	301	1,359	0	216
Town of Q-Bornes-Ward 4-East (West in B/R)	3,136	1,542	139	1,263	0	192
Town of Q-Bornes Ward 5	5,071	2,843	120	1,711	3	394
<i>Town of Vac/Phoenix</i>	<i>32,333</i>	<i>18,409</i>	<i>2,434</i>	<i>10,531</i>	<i>12</i>	<i>947</i>
Town of Vac/Phoenix-Ward 1	5,621	3,338	302	1,802	0	179
Town of Vac/Phoenix-Ward 2	5,937	3,403	530	1,846	6	152
Town of Vac/Phoenix-Ward 3	5,513	3,092	513	1,706	3	199
Town of Vac/Phoenix-Ward 4	4,697	2,335	530	1,769	2	61
Town of Vac/Phoenix-Ward 5	4,245	2,411	318	1,335	1	180
Town of Vac/Phoenix-Ward 6-West (East in Moka)	6,320	3,830	241	2,073	0	176
<i>PLAINE WILHEMS DISTRICT - Rural</i>	<i>1,871</i>	<i>1,102</i>	<i>138</i>	<i>588</i>	<i>0</i>	<i>43</i>
Midlands VCA	753	496	15	242	0	0
Moka VCA-West (East in Moka)	255	27	90	138	0	0
Seizième Mille VCA	863	579	33	208	0	43
<b>MOKA DISTRICT</b>	<b>25,242</b>	<b>13,929</b>	<b>931</b>	<b>9,205</b>	<b>19</b>	<b>1,158</b>
<i>MOKA DISTRICT - Urban</i>	<i>4,009</i>	<i>2,361</i>	<i>181</i>	<i>1,114</i>	<i>1</i>	<i>352</i>
Town of Port-Louis Ward 2-South (North in P/L & West in B/R)	3,462	2,055	168	892	1	346
Town of Vac /Phoenix-Ward 6-East (West in P/W)	547	306	13	222	0	6
<i>MOKA DISTRICT - Rural</i>	<i>21,233</i>	<i>11,568</i>	<i>750</i>	<i>8,091</i>	<i>18</i>	<i>806</i>
Camp Thorel VCA	591	264	8	309	1	9
Dagotière VCA	2,219	1,267	41	826	12	73
Dubreuil VCA-Part (East in Flacq & West in P/W)	757	554	2	201	0	0
Espérance VCA	545	237	4	224	0	80
La Laura-Malenga VCA	402	171	2	217	0	12
L'Avenir VCA	947	441	33	460	0	13
Médine Camp de Masque VCA -West (East in Flacq)	443	255	21	155	0	12

<sup>1</sup> Excluding 68 homeless households.

<sup>2</sup> The water needs not be heated in the bathroom.

<sup>3</sup> Includes households who do not regularly use hot water for bathing.

**Table HHH07 - Private households<sup>1</sup> by geographical location and principal fuel used for heating water for bathing<sup>2</sup> - 2022 Housing Census**

Country, Districts, Municipal Wards or Village Council Areas	Total	Principal fuel used for heating water for bathing				
		LPG	Electricity	Solar	Other	None <sup>3</sup>
Melrose VCA	664	322	3	335	0	4
Moka VCA-East (West in P/W)	2,955	1,456	329	1,050	1	119
Montagne Blanche VCA-West (East in Flacq)	2,257	1,437	15	780	1	24
Nouvelle Decouverte VCA	578	400	1	148	0	29
Providence VCA	1,060	601	18	416	1	24
Quartier Militaire VCA	1,883	1,174	47	480	0	182
Ripaïlles VCA	313	152	3	150	0	8
St Julien d'Hotman VCA-West (East in Flacq)	33	17	0	15	1	0
St Pierre VCA	4,924	2,446	210	2,066	1	201
Verdun VCA	662	374	13	259	0	16
<b>BLACK RIVER DISTRICT</b>	<b>24,688</b>	<b>10,437</b>	<b>910</b>	<b>8,628</b>	<b>20</b>	<b>4,693</b>
<i>BLACK RIVER DISTRICT - Urban</i>	<i>7,405</i>	<i>3,582</i>	<i>447</i>	<i>2,421</i>	<i>2</i>	<i>953</i>
Town of B-Bassin/R-Hill-Ward 4-West (East in P/W)	65	15	1	48	0	1
Town of Port Louis Ward 1- West (East in P/L)	5,907	2,839	413	1,835	2	818
Town of Port Louis Ward 2-West (East in P/L & South in Moka)	176	93	11	61	0	11
Town of Quatre-Bornes-Ward 4-West (East in P/W)	1,257	635	22	477	0	123
<i>BLACK RIVER DISTRICT - Rural</i>	<i>17,283</i>	<i>6,855</i>	<i>463</i>	<i>6,207</i>	<i>18</i>	<i>3,740</i>
Albion VCA	2,416	846	99	1,372	4	95
Bambous VCA	4,337	1,625	21	1,567	0	1,124
Cascavelle VCA-West (East in P/W)	859	364	32	356	2	105
Case Noyale VCA	471	202	11	57	2	199
Chamarel VCA-West (East in Sav)	198	176	2	20	0	0
Flic en Flac VCA	1,473	571	83	738	0	81
Grande Rivière Noire VCA	1,014	394	68	283	0	269
Gros Caïlloux VCA	1,132	456	9	387	3	277
La Goulette VCA	738	322	10	207	2	197
Le Morne VCA	419	165	4	74	4	172
Petite Rivière VCA	1,318	317	17	399	0	585
Richelieu VCA-West (East in P/W)	1,597	753	24	403	1	416
Tamarin VCA	1,311	664	83	344	0	220
<b>ISLAND OF RODRIGUES-Wholly Rural</b>	<b>13,294</b>	<b>5,640</b>	<b>417</b>	<b>2,112</b>	<b>264</b>	<b>4,861</b>
Region 1	2,337	952	77	316	57	935
Region 2	1,869	742	57	259	30	781
Region 3	2,473	1,155	66	399	34	819
Region 4	1,959	904	47	388	44	576
Region 5	2,461	794	101	421	61	1,084
Region 6	2,195	1,093	69	329	38	666
<b>ISLAND OF AGALÉGA-Wholly Rural</b>	<b>115</b>	<b>5</b>	<b>4</b>	<b>0</b>	<b>0</b>	<b>106</b>

<sup>1</sup> Excluding 68 homeless households.

<sup>2</sup> The water needs not be heated in the bathroom.

<sup>3</sup> Includes households who do not regularly use hot water for bathing.

Table HHH08 - Private households<sup>1</sup> by geographical location and availability of TV, refrigerator, washing machine, gas/electric oven, fixed telephone line, mobile phone, computer/laptop/tablet - 2022 Housing Census

Country, Districts, Municipal Wards or Village Council Areas	Total	Number of Private Households with							
		TV	Refrigerator	Washing machine	Gas/Electric oven	Fixed Telephone line	Mobile phone	Computer/Laptop/Tablet	Internet access
<b>REPUBLIC OF MAURITIUS</b>	<b>367,870</b>	<b>362,771</b>	<b>352,078</b>	<b>308,874</b>	<b>256,406</b>	<b>223,458</b>	<b>340,641</b>	<b>172,899</b>	<b>275,875</b>
<i>REPUBLIC OF MAURITIUS - Urban</i>	<i>146,692</i>	<i>145,295</i>	<i>141,319</i>	<i>129,959</i>	<i>118,248</i>	<i>93,785</i>	<i>136,568</i>	<i>73,641</i>	<i>110,820</i>
<i>REPUBLIC OF MAURITIUS - Rural</i>	<i>221,178</i>	<i>217,476</i>	<i>210,759</i>	<i>178,915</i>	<i>138,158</i>	<i>129,673</i>	<i>204,073</i>	<i>99,258</i>	<i>165,055</i>
<b>ISLAND OF MAURITIUS</b>	<b>354,461</b>	<b>349,966</b>	<b>339,940</b>	<b>303,236</b>	<b>248,639</b>	<b>219,562</b>	<b>328,186</b>	<b>169,081</b>	<b>265,634</b>
<i>ISLAND OF MAURITIUS - Urban</i>	<i>146,692</i>	<i>145,295</i>	<i>141,319</i>	<i>129,959</i>	<i>118,248</i>	<i>93,785</i>	<i>136,568</i>	<i>73,641</i>	<i>110,820</i>
<i>ISLAND OF MAURITIUS - Rural</i>	<i>207,769</i>	<i>204,671</i>	<i>198,621</i>	<i>173,277</i>	<i>130,391</i>	<i>125,777</i>	<i>191,618</i>	<i>95,440</i>	<i>154,814</i>
<b>PORT LOUIS DISTRICT-Wholly Urban</b>	<b>30,946</b>	<b>30,449</b>	<b>29,665</b>	<b>26,231</b>	<b>23,107</b>	<b>18,777</b>	<b>28,084</b>	<b>11,414</b>	<b>22,232</b>
Town of Port Louis-Ward 1-East (West in B/R)	0	0	0	0	0	0	0	0	0
Town of Port Louis-Ward 2-North (South in Moka & West in B/R)	2,355	2,312	2,277	1,964	1,357	1,142	2,113	808	1,565
Town of Port Louis-Ward 3	3,879	3,829	3,760	3,315	2,156	2,268	3,514	1,607	2,820
Town of Port Louis-Ward 4	5,019	4,966	4,909	4,456	3,960	3,129	4,617	2,361	3,756
Town of Port Louis-Ward 5	4,997	4,933	4,839	4,277	3,727	2,903	4,493	1,376	3,443
Town of Port Louis-Ward 6	4,470	4,341	4,163	3,749	4,001	2,752	4,048	1,712	3,097
Town of Port Louis-Ward 7	5,280	5,209	4,993	4,269	3,880	3,534	4,735	1,915	3,766
Town of Port Louis-Ward 8	4,946	4,859	4,724	4,201	4,026	3,049	4,564	1,635	3,785
Town of B-Bassin/R-Hill-Ward 6-North (South in P/W)	0	0	0	0	0	0	0	0	0
<b>PAMPLEMOUSSES DISTRICT-Wholly Rural</b>	<b>40,585</b>	<b>39,999</b>	<b>38,808</b>	<b>34,401</b>	<b>24,323</b>	<b>25,135</b>	<b>37,376</b>	<b>19,665</b>	<b>30,583</b>
Arsenal VCA	1,058	1,053	1,030	930	939	607	969	528	802
Baie du Tombeau VCA	3,866	3,783	3,695	3,285	3,553	1,952	3,492	1,673	2,989
Calebasses VCA	1,575	1,562	1,521	1,333	1,476	991	1,472	785	1,249
Congomah VCA	562	549	531	435	153	339	513	279	397
Crève Coeur VCA	823	812	788	714	317	621	755	443	622
D'Épinay VCA	1,821	1,804	1,770	1,545	640	1,133	1,753	998	1,474
Fond du Sac VCA	1,634	1,613	1,563	1,407	709	1,165	1,569	860	1,263
Grand Baie VCA-West (East in R/R)	653	645	628	585	544	399	612	385	483
Le Hochet VCA	4,120	4,079	3,921	3,544	3,667	2,413	3,715	2,035	3,122
Long Mountain VCA	2,021	1,995	1,949	1,753	952	1,388	1,779	1,092	1,477
Mapou VCA-South (North in R/R)	107	107	104	95	86	75	102	49	93
Morcellement St André VCA	1,677	1,660	1,616	1,440	651	1,323	1,605	849	1,265
Notre Dame VCA	1,407	1,378	1,336	1,153	445	811	1,289	630	1,032
Pamplemousses VCA	2,814	2,793	2,688	2,370	1,660	1,547	2,657	1,378	2,159

<sup>1</sup> Excluding 68 homeless households with a population of 76.

Table HHH08 - Private households<sup>1</sup> by geographical location and availability of TV, refrigerator, washing machine, gas/electric oven, fixed telephone line, mobile phone, computer/laptop/tablet - 2022 Housing Census

Country, Districts, Municipal Wards or Village Council Areas	Total	Number of Private Households with							
		TV	Refrigerator	Washing machine	Gas/Electric oven	Fixed Telephone line	Mobile phone	Computer/Laptop/Tablet	Internet access
Piton VCA -West (East in R/R)	455	444	432	356	113	268	418	219	272
Plaine des Papayes VCA	2,293	2,272	2,226	1,966	1,195	1,543	2,033	1,064	1,684
Pointe aux Piments VCA	2,125	2,069	2,013	1,753	638	1,215	1,898	828	1,539
Terre Rouge VCA	3,427	3,337	3,206	2,714	2,350	1,848	3,160	1,451	2,515
Triolet VCA	6,688	6,600	6,395	5,754	3,324	4,692	6,239	3,307	5,011
Trou aux Biches VCA	681	675	645	622	509	374	615	463	553
Villebague VCA-West (East in R/R & South in Flacq)	778	769	751	647	402	431	731	349	582
<b>R. DU REMPART DISTRICT-Wholly Rural</b>	<b>32,921</b>	<b>32,505</b>	<b>31,695</b>	<b>27,926</b>	<b>18,603</b>	<b>20,356</b>	<b>30,191</b>	<b>15,447</b>	<b>24,406</b>
Amaury VCA-North (South in Flacq District )	782	770	751	671	301	463	725	392	583
Amitié-Gokhoola VCA-East (West in Pamp)	667	656	642	573	342	470	613	376	507
Belle Vue Maurel VCA-South (North in Pamp)	1,250	1,242	1,227	1,128	560	939	1,194	652	956
Cap Malheureux VCA	1,813	1,803	1,773	1,641	948	942	1,583	926	1,329
Cottage VCA	1,409	1,390	1,352	1,165	842	881	1,341	613	1,116
Espérance Trébuchet VCA	660	651	637	561	398	402	576	333	429
Goodlands VCA	6,040	5,958	5,819	5,072	4,061	3,616	5,553	2,770	4,423
Grand Baie VCA- East (West in Pamp)	3,093	3,058	2,968	2,775	2,296	1,884	2,851	1,521	2,313
Grand Gaube VCA	2,389	2,347	2,255	1,784	956	1,210	2,102	960	1,663
Mapou VCA-North (South in Pamp)	382	381	370	312	229	219	326	57	104
Petit Raffray VCA	2,820	2,787	2,709	2,340	1,313	1,711	2,575	1,443	2,134
Piton VCA- East (West in Pamp)	1,003	995	982	903	677	740	914	559	776
Plaines des Roches VCA-North (South in Flacq)	1,095	1,082	1,067	935	559	753	1,008	477	851
Poudre d'Or Hamlet VCA	779	772	758	684	562	630	745	440	573
Poudre d'Or VCA	1,153	1,135	1,095	926	672	595	1,059	414	831
Rivière du Rempart VCA	3,180	3,142	3,075	2,721	1,110	2,167	2,984	1,480	2,502
Roche Terre VCA	973	959	947	809	516	569	907	447	744
Roches Noires VCA-North (South in Flacq)	2,059	2,017	1,971	1,713	1,392	1,371	1,884	971	1,530
The Vale VCA	1,335	1,321	1,258	1,175	846	768	1,214	596	1,015
Villebague VCA-East (West in Pamp & South in Flacq)	39	39	39	38	23	26	37	20	27
<b>FLACQ DISTRICT-Wholly Rural</b>	<b>40,101</b>	<b>39,478</b>	<b>38,324</b>	<b>32,713</b>	<b>26,086</b>	<b>24,550</b>	<b>36,602</b>	<b>17,577</b>	<b>29,286</b>
Amaury VCA-South (North in R/R)	148	148	142	131	1	39	117	38	92
Bel Air Riv. Sèche VCA	5,265	5,192	5,055	4,269	3,372	3,034	4,672	1,777	3,383
Bon Accueil VCA	1,735	1,705	1,638	1,445	1,378	1,220	1,590	897	1,336

<sup>1</sup> Excluding 68 homeless households with a population of 76.



Table HHH08 - Private households<sup>1</sup> by geographical location and availability of TV, refrigerator, washing machine, gas/electric oven, fixed telephone line, mobile phone, computer/laptop/tablet - 2022 Housing Census

Country, Districts, Municipal Wards or Village Council Areas	Total	Number of Private Households with							
		TV	Refrigerator	Washing machine	Gas/Electric oven	Fixed Telephone line	Mobile phone	Computer/Laptop/Tablet	Internet access
Bramsthan VCA	1,249	1,231	1,192	976	406	750	1,141	542	938
Brisée Verdrière VCA-South (North in R/R)	2,198	2,143	2,081	1,834	1,722	1,508	1,957	1,083	1,581
Camp de Masque Pavé VCA	1,135	1,112	1,087	898	837	756	1,055	512	851
Camp de Masque VCA	938	930	916	775	792	576	862	403	695
Camp Ithier VCA	1,348	1,326	1,291	1,058	785	843	1,282	607	1,118
Centre de Flacq VCA	4,789	4,752	4,667	4,093	3,453	3,198	4,376	2,394	3,611
Clémencia VCA	507	493	484	403	360	299	477	221	397
Écroignard VCA	736	729	724	607	233	488	692	347	562
Grand River South East VCA	609	602	584	450	156	301	490	203	356
Grande Retraite VCA	749	747	723	620	601	485	727	335	588
Lalmatie VCA-East (West Moka)	2,965	2,918	2,758	2,389	2,105	2,096	2,813	1,493	2,299
Laventure VCA	974	955	919	813	647	654	856	499	732
Mare la Chaux VCA	561	554	539	468	188	375	540	241	464
Médine Camp de Masque VCA-East (West in Moka)	1,655	1,644	1,601	1,440	911	1,045	1,544	847	1,217
Montagne Blanche VCA-East (West in Moka)	304	299	290	260	112	198	273	143	252
Olivia VCA	1,067	1,045	1,017	780	670	501	900	361	685
Plaines des Roches VCA -South (North in R/R)	82	80	78	61	17	61	78	31	67
Poste de Flacq VCA	2,377	2,317	2,199	1,822	2,005	1,194	2,161	893	1,644
Quatre Cocos VCA	1,855	1,807	1,755	1,432	767	1,002	1,706	693	1,345
Quatre Soeurs VCA	924	908	884	700	398	482	852	323	579
Queen Victoria VCA	853	847	834	689	672	479	652	392	623
Sébastopol VCA	1,622	1,601	1,573	1,396	1,157	896	1,553	786	1,236
St Julien d'Hotman VCA-East (West in Moka)	1,120	1,109	1,076	981	850	786	1,076	541	888
St Julien VCA-East (West in Moka)	685	680	662	595	553	454	657	355	538
Trou d'Eau Douce VCA	1,651	1,604	1,555	1,328	938	830	1,503	620	1,209
<b>GRAND PORT DISTRICT-Wholly Rural</b>	<b>33,471</b>	<b>32,959</b>	<b>32,102</b>	<b>27,623</b>	<b>23,636</b>	<b>20,604</b>	<b>30,740</b>	<b>14,835</b>	<b>24,837</b>
Bambous Virieux VCA	445	424	399	238	363	175	413	132	280
Bananes VCA	219	214	210	190	213	141	207	98	172
Beau Vallon VCA	2,007	1,976	1,915	1,593	1,744	1,127	1,861	781	1,443
Bois des Amourettes VCA	567	550	530	351	254	256	499	122	332
Camp Carol VCA	661	651	636	503	642	396	609	245	505
Cluny VCA	448	431	412	353	427	226	378	207	321

<sup>1</sup> Excluding 68 homeless households with a population of 76.

Table HHH08 - Private households<sup>1</sup> by geographical location and availability of TV, refrigerator, washing machine, gas/electric oven, fixed telephone line, mobile phone, computer/laptop/tablet - 2022 Housing Census

Country, Districts, Municipal Wards or Village Council Areas	Total	Number of Private Households with							
		TV	Refrigerator	Washing machine	Gas/Electric oven	Fixed Telephone line	Mobile phone	Computer/Laptop/Tablet	Internet access
Grand Bel Air VCA	521	513	500	430	215	277	475	192	372
Grand Sable VCA	590	575	559	353	381	278	560	173	439
L'Escalier VCA-East (West in Sav)	2,376	2,342	2,264	1,898	1,820	1,447	2,197	788	1,713
Mahébourg VCA	4,288	4,233	4,110	3,536	2,070	2,686	3,788	2,084	3,074
Mare d'Albert VCA	1,579	1,565	1,539	1,361	1,167	1,113	1,517	818	1,256
Mare Tabac VCA	949	926	914	813	563	618	868	450	723
New Grove VCA	3,275	3,247	3,178	2,951	3,129	2,183	3,044	1,749	2,553
Nouvelle France VCA	2,192	2,157	2,114	1,926	1,441	1,496	2,084	1,085	1,709
Old Grand Port VCA	861	830	803	686	557	476	805	267	565
Petit Bel Air VCA	471	466	456	384	129	264	424	229	342
Plaine Magnien VCA	3,009	2,962	2,897	2,524	1,336	1,784	2,716	1,217	2,227
Rivière des Créoles VCA	931	915	896	745	156	552	829	439	682
Riv. du Poste VCA-East (West in Sav)	371	367	359	314	117	257	321	172	257
Rose Belle VCA	3,534	3,493	3,392	3,014	3,330	2,314	3,268	1,800	2,730
St Hubert VCA	908	881	859	670	550	420	833	291	652
Trois Boutiques VCA	1,595	1,580	1,543	1,333	1,481	1,013	1,504	717	1,222
Union Park VCA	1,674	1,661	1,617	1,457	1,551	1,105	1,540	779	1,268
<b>SAVANNE DISTRICT-Wholly Rural</b>	<b>20,304</b>	<b>19,953</b>	<b>19,361</b>	<b>16,425</b>	<b>8,401</b>	<b>11,779</b>	<b>18,701</b>	<b>7,875</b>	<b>15,041</b>
Baie du Cap VCA	723	714	690	559	167	293	647	251	541
Bel Ombre VCA	715	684	671	521	130	262	644	211	472
Bénarès VCA	624	589	558	386	90	250	566	142	423
Bois Chéri VCA	1,034	995	968	794	896	651	961	395	719
Britannia VCA	442	433	431	367	383	254	423	196	336
Camp Diable VCA	1,414	1,398	1,375	1,205	608	905	1,366	445	1,195
Chamouny VCA	1,418	1,377	1,326	1,124	342	847	1,299	546	1,044
Chemin Grenier VCA	3,497	3,461	3,373	2,857	782	2,042	3,221	1,407	2,437
Grand Bois VCA	1,414	1,383	1,327	1,151	1,340	853	1,289	578	1,009
La Flora VCA	907	901	884	799	594	567	840	428	695
L'Escalier VCA-West (East in G/P)	3	3	3	3	1	1	3	2	2
Rivière des Anguilles VCA	1,379	1,367	1,338	1,140	427	912	1,260	556	1,007
Riv. du Poste VCA-West (East in G/P)	248	245	236	198	245	150	213	91	174
Saint Aubin VCA	362	362	353	313	109	205	339	118	303

<sup>1</sup> Excluding 68 homeless households with a population of 76.

Table HHH08 - Private households<sup>1</sup> by geographical location and availability of TV, refrigerator, washing machine, gas/electric oven, fixed telephone line, mobile phone, computer/laptop/tablet - 2022 Housing Census

Country, Districts, Municipal Wards or Village Council Areas	Total	Number of Private Households with							
		TV	Refrigerator	Washing machine	Gas/Electric oven	Fixed Telephone line	Mobile phone	Computer/Laptop/Tablet	Internet access
Souillac VCA	1,551	1,536	1,489	1,335	375	845	1,438	703	1,093
Surinam VCA	3,100	3,043	2,905	2,395	917	1,732	2,805	1,204	2,443
Tyack VCA	1,473	1,462	1,434	1,278	995	1,010	1,387	602	1,148
<b>PLAINES WILHEMS DISTRICT</b>	<b>106,203</b>	<b>105,383</b>	<b>102,408</b>	<b>95,237</b>	<b>86,748</b>	<b>69,192</b>	<b>99,618</b>	<b>57,894</b>	<b>81,284</b>
<i>PLAINES WILHEMS DISTRICT - Urban</i>	<i>104,332</i>	<i>103,548</i>	<i>100,637</i>	<i>93,613</i>	<i>85,861</i>	<i>68,051</i>	<i>97,786</i>	<i>56,907</i>	<i>79,768</i>
<i>Town of B-Bassin/R-Hill</i>	<i>28,039</i>	<i>27,839</i>	<i>26,832</i>	<i>25,064</i>	<i>22,887</i>	<i>17,644</i>	<i>25,806</i>	<i>15,269</i>	<i>21,081</i>
Town of B-Bassin/R-Hill-Ward 1	4,482	4,443	4,260	3,866	3,906	2,614	4,073	2,186	3,206
Town of B-Bassin/R-Hill-Ward 2	5,154	5,109	4,819	4,493	3,424	2,754	4,644	2,306	3,795
Town of B-Bassin/R-Hill-Ward 3	3,803	3,782	3,565	3,368	3,149	2,806	3,446	2,447	2,944
Town of B-Bassin/R-Hill-Ward 4 -East (West in B/R)	3,984	3,951	3,802	3,539	3,461	2,404	3,650	2,231	3,041
Town of B-Bassin/R-Hill-Ward 5	4,719	4,698	4,614	4,415	4,242	3,572	4,519	2,869	3,630
Town of B-Bassin/R-Hill-Ward 6-South (North in P/L)	5,897	5,856	5,772	5,383	4,705	3,494	5,474	3,230	4,465
<i>Town of Curepipe</i>	<i>22,554</i>	<i>22,365</i>	<i>21,758</i>	<i>20,087</i>	<i>18,440</i>	<i>14,225</i>	<i>21,282</i>	<i>11,937</i>	<i>16,962</i>
Town of Curepipe-Ward 1	4,452	4,416	4,316	4,006	3,243	2,694	4,114	2,308	3,395
Town of Curepipe-Ward 2	4,324	4,290	4,187	3,886	3,382	2,912	4,127	2,475	3,304
Town of Curepipe-Ward 3-West (East in Moka)	4,726	4,680	4,472	4,075	3,771	2,995	4,439	2,458	3,484
Town of Curepipe-Ward 4-(East in Moka)	4,631	4,587	4,447	4,098	4,037	2,885	4,398	2,297	3,461
Town of Curepipe-Ward 5	4,421	4,392	4,336	4,022	4,007	2,739	4,204	2,399	3,318
<i>Town of Q-Bornes</i>	<i>21,406</i>	<i>21,253</i>	<i>20,681</i>	<i>19,278</i>	<i>18,714</i>	<i>14,271</i>	<i>19,932</i>	<i>12,095</i>	<i>16,487</i>
Town of Q-Bornes-Ward 1	3,915	3,894	3,815	3,565	3,485	2,691	3,634	2,143	3,118
Town of Q-Bornes-Ward 2	5,501	5,480	5,294	5,125	4,752	4,030	5,350	3,956	4,782
Town of Q-Bornes-Ward 3	3,783	3,748	3,659	3,388	3,377	2,601	3,509	2,099	2,862
Town of Q-Bornes-Ward 4-East (West in B/R)	3,136	3,116	3,043	2,777	2,612	2,089	2,884	1,535	2,186
Town of Q-Bornes Ward 5	5,071	5,015	4,870	4,423	4,488	2,860	4,555	2,362	3,539
<i>Town of Vac/Phoenix</i>	<i>32,333</i>	<i>32,091</i>	<i>31,366</i>	<i>29,184</i>	<i>25,820</i>	<i>21,911</i>	<i>30,766</i>	<i>17,606</i>	<i>25,238</i>
Town of Vac/Phoenix-Ward 1	5,621	5,567	5,485	5,069	4,781	3,378	5,296	2,676	4,513
Town of Vac/Phoenix-Ward 2	5,937	5,893	5,762	5,287	4,916	3,952	5,580	3,193	4,613
Town of Vac/Phoenix-Ward 3	5,513	5,479	5,308	4,904	3,907	3,698	5,222	3,020	4,171
Town of Vac/Phoenix-Ward 4	4,697	4,675	4,558	4,367	3,535	3,447	4,562	2,849	3,805
Town of Vac/Phoenix-Ward 5	4,245	4,218	4,160	3,893	3,710	3,014	4,001	2,309	3,158
Town of Vac/Phoenix-Ward 6-West (East in Moka)	6,320	6,259	6,093	5,664	4,971	4,422	6,105	3,559	4,978

<sup>1</sup> Excluding 68 homeless households with a population of 76.

Table HHH08 - Private households<sup>1</sup> by geographical location and availability of TV, refrigerator, washing machine, gas/electric oven, fixed telephone line, mobile phone, computer/laptop/tablet - 2022 Housing Census

Country, Districts, Municipal Wards or Village Council Areas	Total	Number of Private Households with							
		TV	Refrigerator	Washing machine	Gas/Electric oven	Fixed Telephone line	Mobile phone	Computer/Laptop/Tablet	Internet access
<i>PLAINES WILHEMS DISTRICT - Rural</i>	1,871	1,835	1,771	1,624	887	1,141	1,832	987	1,516
Midlands VCA	753	743	719	659	439	476	735	342	583
Moka VCA-West (East in Moka)	255	255	250	248	244	194	255	244	246
Seizième Mille VCA	863	837	802	717	204	471	842	401	687
<b>MOKA DISTRICT</b>	<b>25,242</b>	<b>24,954</b>	<b>24,238</b>	<b>21,910</b>	<b>18,924</b>	<b>15,745</b>	<b>23,777</b>	<b>12,424</b>	<b>19,337</b>
<i>MOKA DISTRICT - Urban</i>	4,009	3,966	3,813	3,522	3,668	2,478	3,689	1,891	2,965
Town of Port-Louis Ward 2-South (North in P/L & West in B/R)	3,462	3,423	3,321	3,047	3,161	2,068	3,161	1,535	2,487
Town of Vac /Phoenix-Ward 6-East (West in P/W)	547	543	492	475	507	410	528	356	478
<i>MOKA DISTRICT - Rural</i>	21,233	20,988	20,425	18,388	15,256	13,267	20,088	10,533	16,372
Camp Thorel VCA	591	587	570	519	275	485	586	339	445
Dagotière VCA	2,219	2,200	2,116	1,948	1,221	1,372	2,130	1,073	1,773
Dubreuil VCA-Part (East in Flacq & West in P/W)	757	747	695	559	471	298	717	184	617
Espérance VCA	545	533	524	465	526	281	505	256	421
La Laura-Malenga VCA	402	398	390	348	381	222	393	242	314
L'Avenir VCA	947	940	926	842	782	662	945	516	795
Médine Camp de Masque VCA -West (East in Flacq)	443	437	433	393	427	322	438	264	364
Melrose VCA	664	655	649	569	340	417	614	315	523
Moka VCA-East (West in P/W)	2,955	2,926	2,821	2,605	2,663	2,014	2,846	1,855	2,387
Montagne Blanche VCA-West (East in Flacq)	2,257	2,240	2,183	1,903	772	1,231	2,115	876	1,731
Nouvelle Decouverte VCA	578	573	564	529	446	269	535	336	480
Providence VCA	1,060	1,049	1,032	943	758	688	989	522	772
Quartier Militaire VCA	1,883	1,841	1,763	1,512	1,708	1,088	1,764	848	1,428
Ripailles VCA	313	310	301	296	288	267	310	167	261
St Julien d'Hotman VCA-West (East in Flacq)	33	32	32	29	33	25	30	13	27
St Pierre VCA	4,924	4,864	4,786	4,365	3,581	3,254	4,546	2,374	3,527
Verdun VCA	662	656	640	563	584	372	625	353	507

<sup>1</sup> Excluding 68 homeless households with a population of 76.

Table HHH08 - Private households<sup>1</sup> by geographical location and availability of TV, refrigerator, washing machine, gas/electric oven, fixed telephone line, mobile phone, computer/laptop/tablet - 2022 Housing Census

Country, Districts, Municipal Wards or Village Council Areas	Total	Number of Private Households with							
		TV	Refrigerator	Washing machine	Gas/Electric oven	Fixed Telephone line	Mobile phone	Computer/Laptop/Tablet	Internet access
<b>BLACK RIVER DISTRICT</b>	<b>24,688</b>	<b>24,286</b>	<b>23,339</b>	<b>20,770</b>	<b>18,811</b>	<b>13,424</b>	<b>23,097</b>	<b>11,950</b>	<b>18,628</b>
<i>BLACK RIVER DISTRICT - Urban</i>	<i>7,405</i>	<i>7,332</i>	<i>7,204</i>	<i>6,593</i>	<i>5,612</i>	<i>4,479</i>	<i>7,009</i>	<i>3,429</i>	<i>5,855</i>
Town of B-Bassin/R-Hill-Ward 4-West (East in P/W)	65	65	62	63	58	41	65	59	64
Town of Port Louis Ward 1- West (East in P/L)	5,907	5,848	5,748	5,264	4,647	3,536	5,633	2,735	4,734
Town of Port Louis Ward 2-West (East in P/L & South in Moka)	176	176	173	161	66	110	174	101	153
Town of Quatre-Bornes-Ward 4-West (East in P/W)	1,257	1,243	1,221	1,105	841	792	1,137	534	904
<i>BLACK RIVER DISTRICT - Rural</i>	<i>17,283</i>	<i>16,954</i>	<i>16,135</i>	<i>14,177</i>	<i>13,199</i>	<i>8,945</i>	<i>16,088</i>	<i>8,521</i>	<i>12,773</i>
Albion VCA	2,416	2,409	2,339	2,242	2,076	1,581	2,332	1,795	2,096
Bambous VCA	4,337	4,264	4,093	3,463	3,292	1,763	3,937	1,643	2,763
Cascavelle VCA-West (East in P/W)	859	850	836	747	534	435	776	341	699
Case Noyale VCA	471	431	349	260	214	207	436	162	297
Chamarel VCA-West (East in Sav)	198	193	193	174	10	102	189	32	194
Flic en Flac VCA	1,473	1,467	1,454	1,413	1,433	931	1,431	1,095	1,232
Grande Rivière Noire VCA	1,014	982	881	781	878	550	955	574	746
Gros Cailloux VCA	1,132	1,113	1,093	925	815	523	1,008	475	788
La Goulette VCA	738	689	653	575	357	440	693	271	485
Le Morne VCA	419	385	370	239	97	125	388	99	174
Petite Rivière VCA	1,318	1,309	1,279	1,029	1,173	673	1,246	512	953
Richelieu VCA-West (East in P/W)	1,597	1,561	1,529	1,353	1,313	770	1,467	613	1,247
Tamarin VCA	1,311	1,301	1,066	976	1,007	845	1,230	909	1,099
<b>ISLAND OF RODRIGUES-Wholly Rural</b>	<b>13,294</b>	<b>12,697</b>	<b>12,033</b>	<b>5,548</b>	<b>7,659</b>	<b>3,891</b>	<b>12,343</b>	<b>3,767</b>	<b>10,153</b>
Region 1	2,337	2,225	2,100	843	1,876	603	2,197	594	1,747
Region 2	1,869	1,774	1,634	623	764	511	1,733	486	1,428
Region 3	2,473	2,360	2,262	1,018	1,669	665	2,325	668	1,891
Region 4	1,959	1,889	1,779	892	1,236	633	1,827	607	1,485
Region 5	2,461	2,337	2,235	1,152	1,137	755	2,226	771	1,854
Region 6	2,195	2,112	2,023	1,020	977	724	2,035	641	1,748
<b>ISLAND OF AGALÉGA-Wholly Rural</b>	<b>115</b>	<b>108</b>	<b>105</b>	<b>90</b>	<b>108</b>	<b>5</b>	<b>112</b>	<b>51</b>	<b>88</b>

<sup>1</sup> Excluding 68 homeless households with a population of 76.

Table HM01 - Residential and partly residential buildings<sup>1</sup> ever affected by severe flooding - 2022 Housing Census

Country, Districts, Municipal Wards or Village Council Areas	Total	Whether building ever affected by severe flooding		
		Yes	No	Not known
<b>REPUBLIC OF MAURITIUS</b>	<b>297,790</b>	<b>17,886</b>	<b>260,908</b>	<b>18,996</b>
<i>REPUBLIC OF MAURITIUS - Urban</i>	<i>108,604</i>	<i>6,202</i>	<i>94,351</i>	<i>8,051</i>
<i>REPUBLIC OF MAURITIUS - Rural</i>	<i>189,186</i>	<i>11,684</i>	<i>166,557</i>	<i>10,945</i>
<b>ISLAND OF MAURITIUS</b>	<b>284,199</b>	<b>16,653</b>	<b>249,426</b>	<b>18,120</b>
<i>ISLAND OF MAURITIUS - Urban</i>	<i>108,604</i>	<i>6,202</i>	<i>94,351</i>	<i>8,051</i>
<i>ISLAND OF MAURITIUS - Rural</i>	<i>175,595</i>	<i>10,451</i>	<i>155,075</i>	<i>10,069</i>
<b>PORT LOUIS DISTRICT-Wholly Urban</b>	<b>23,077</b>	<b>2,990</b>	<b>18,381</b>	<b>1,706</b>
Town of Port Louis-Ward 1-East (West in B/R)	0	0	0	0
Town of Port Louis-Ward 2-North (South in Moka & West in B/R)	1,694	301	1,244	149
Town of Port Louis-Ward 3	3,207	476	2,404	327
Town of Port Louis-Ward 4	3,990	415	3,059	516
Town of Port Louis-Ward 5	3,662	313	3,222	127
Town of Port Louis-Ward 6	3,145	310	2,564	271
Town of Port Louis-Ward 7	4,067	499	3,449	119
Town of Port Louis-Ward 8	3,312	676	2,439	197
Town of B-Bassin/R-Hill-Ward 6-North (South in P/W)	0	0	0	0
<b>PAMPLEMOUSSES DISTRICT-Wholly Rural</b>	<b>34,905</b>	<b>2,546</b>	<b>30,332</b>	<b>2,027</b>
Arsenal VCA	996	45	888	63
Baie du Tombeau VCA	3,060	303	2,325	432
Calebasses VCA	1,321	119	1,149	53
Congomah VCA	497	69	427	1
Crève Coeur VCA	683	22	657	4
D'Épinay VCA	1,567	131	1,385	51
Fond du Sac VCA	1,418	163	1,192	63
Grand Baie VCA-West (East in R/R)	1,284	4	892	388
Le Hochet VCA	3,230	424	2,662	144
Long Mountain VCA	1,712	90	1,601	21
Mapou VCA-South (North in R/R)	78	11	64	3
Morcellement St André VCA	1,478	30	1,400	48
Notre Dame VCA	1,092	39	1,035	18
Pamplemousses VCA	2,310	351	1,873	86

<sup>1</sup> Excluding 484 detached rooms used as part of a household.

Table HM01 - Residential and partly residential buildings<sup>1</sup> ever affected by severe flooding - 2022 Housing Census

Country, Districts, Municipal Wards or Village Council Areas	Total	Whether building ever affected by severe flooding		
		Yes	No	Not known
Piton VCA -West (East in R/R)	292	85	199	8
Plaine des Papayes VCA	1,939	35	1,842	62
Pointe aux Piments VCA	1,893	0	1,816	77
Terre Rouge VCA	2,691	361	2,184	146
Triolet VCA	5,445	162	5,187	96
Trou aux Biches VCA	1,368	52	1,079	237
Villebague VCA-West (East in R/R & South in Flacq)	551	50	475	26
<b>R. DU REMPART DISTRICT-Wholly Rural</b>	<b>30,088</b>	<b>878</b>	<b>27,753</b>	<b>1,457</b>
Amaury VCA-North (South in Flacq District )	658	0	625	33
Amitié-Gokhoola VCA-East (West in Pamp)	556	95	448	13
Belle Vue Maurel VCA-South (North in Pamp)	1,122	43	1,063	16
Cap Malheureux VCA	2,108	37	1,972	99
Cottage VCA	927	149	759	19
Espérance Trébuchet VCA	526	2	515	9
Goodlands VCA	5,121	44	4,753	324
Grand Baie VCA- East (West in Pamp)	4,065	135	3,591	339
Grand Gaube VCA	2,397	2	2,247	148
Mapou VCA-North (South in Pamp)	263	17	237	9
Petit Raffray VCA	2,679	0	2,629	50
Piton VCA- East (West in Pamp)	899	6	865	28
Plaines des Roches VCA-North (South in Flacq)	955	70	858	27
Poudre d'Or Hamlet VCA	512	1	498	13
Poudre d'Or VCA	928	104	790	34
Rivière du Rempart VCA	2,522	152	2,262	108
Roche Terre VCA	844	0	814	30
Roches Noires VCA-North (South in Flacq)	1,635	18	1,596	21
The Vale VCA	1,331	0	1,200	131
Villebague VCA-East (West in Pamp & South in Flacq)	40	3	31	6
<b>FLACQ DISTRICT-Wholly Rural</b>	<b>33,806</b>	<b>1,494</b>	<b>30,991</b>	<b>1,321</b>
Amaury VCA-South (North in R/R)	135	0	135	0
Bel Air Riv. Sèche VCA	4,256	291	3,868	97
Bon Accueil VCA	1,475	3	1,401	71

<sup>1</sup> Excluding 484 detached rooms used as part of a household.

**Table HM01 - Residential and partly residential buildings<sup>1</sup> ever affected by severe flooding - 2022 Housing Census**

Country, Districts, Municipal Wards or Village Council Areas	Total	Whether building ever affected by severe flooding		
		Yes	No	Not known
Bramsthan VCA	1,049	54	975	20
Brisée Verdrière VCA-South (North in R/R)	1,719	12	1,638	69
Camp de Masque Pavé VCA	905	3	893	9
Camp de Masque VCA	726	6	684	36
Camp Ithier VCA	1,280	6	1,265	9
Centre de Flacq VCA	3,904	330	3,447	127
Clémencia VCA	440	76	356	8
Écroignard VCA	635	0	620	15
Grand River South East VCA	477	15	424	38
Grande Retraite VCA	641	1	631	9
Lalmatie VCA-East (West Moka)	2,463	9	2,288	166
Laventure VCA	877	7	821	49
Mare la Chaux VCA	481	0	474	7
Médine Camp de Masque VCA-East (West in Moka)	1,351	41	1,240	70
Montagne Blanche VCA-East (West in Moka)	245	11	233	1
Olivia VCA	841	10	813	18
Plaines des Roches VCA -South (North in R/R)	75	8	62	5
Poste de Flacq VCA	2,241	443	1,624	174
Quatre Cocos VCA	1,671	1	1,651	19
Quatre Soeurs VCA	757	54	679	24
Queen Victoria VCA	649	10	615	24
Roches Noires VCA-South (North in R/R)	1	0	0	1
Sébastienopol VCA	1,362	62	1,260	40
St Julien d'Hotman VCA-East (West in Moka)	970	4	869	97
St Julien VCA-East (West in Moka)	625	36	515	74
Trou d'Eau Douce VCA	1,555	1	1,510	44
<b>GRAND PORT DISTRICT-Wholly Rural</b>	<b>26,170</b>	<b>2,189</b>	<b>22,371</b>	<b>1,610</b>
Bambous Virieux VCA	305	66	228	11
Bananes VCA	160	5	155	0
Beau Vallon VCA	1,744	17	1,396	331
Bois des Amourettes VCA	420	189	200	31
Camp Carol VCA	608	22	562	24
Cluny VCA	355	2	343	10

<sup>1</sup> Excluding 484 detached rooms used as part of a household.



Table HM01 - Residential and partly residential buildings<sup>1</sup> ever affected by severe flooding - 2022 Housing Census

Country, Districts, Municipal Wards or Village Council Areas	Total	Whether building ever affected by severe flooding		
		Yes	No	Not known
Grand Bel Air VCA	418	18	389	11
Grand Sable VCA	422	136	268	18
L'Escalier VCA-East (West in Sav)	1,784	56	1,659	69
Mahébourg VCA	3,084	120	2,826	138
Mare d'Albert VCA	1,246	1	1,171	74
Mare Tabac VCA	845	101	738	6
New Grove VCA	2,781	117	2,470	194
Nouvelle France VCA	1,673	336	1,227	110
Old Grand Port VCA	664	260	396	8
Petit Bel Air VCA	420	25	374	21
Plaine Magnien VCA	2,229	140	1,961	128
Rivière des Créoles VCA	705	155	493	57
Riv. du Poste VCA-East (West in Sav)	326	4	306	16
Rose Belle VCA	2,835	173	2,502	160
St Hubert VCA	746	98	561	87
Trois Boutiques VCA	1,224	105	1,052	67
Union Park VCA	1,176	43	1,094	39
<b>SAVANNE DISTRICT-Wholly Rural</b>	<b>15,925</b>	<b>1,314</b>	<b>13,912</b>	<b>699</b>
Baie du Cap VCA	562	123	401	38
Bel Ombre VCA	751	90	647	14
Bénarès VCA	437	1	418	18
Bois Chéri VCA	768	160	570	38
Britannia VCA	361	9	342	10
Camp Diable VCA	1,116	13	1,079	24
Chamouny VCA	1,109	106	986	17
Chemin Grenier VCA	2,571	133	2,356	82
Grand Bois VCA	1,016	237	721	58
La Flora VCA	741	169	505	67
L'Escalier VCA-West (East in G/P)	5	0	3	2
Rivière des Anguilles VCA	1,018	58	956	4
Riv. du Poste VCA-West (East in G/P)	210	13	195	2
Saint Aubin VCA	273	0	254	19

<sup>1</sup> Excluding 484 detached rooms used as part of a household.

Table HM01 - Residential and partly residential buildings<sup>1</sup> ever affected by severe flooding - 2022 Housing Census

Country, Districts, Municipal Wards or Village Council Areas	Total	Whether building ever affected by severe flooding		
		Yes	No	Not known
Souillac VCA	1,294	40	1,101	153
Surinam VCA	2,605	108	2,378	119
Tyack VCA	1,088	54	1,000	34
<b>PLAINES WILHEMS DISTRICT</b>	<b>78,671</b>	<b>2,916</b>	<b>69,826</b>	<b>5,929</b>
<i>PLAINES WILHEMS DISTRICT - Urban</i>	<i>77,178</i>	<i>2,842</i>	<i>68,498</i>	<i>5,838</i>
<i>Town of B-Bassin/R-Hill</i>	<i>20,097</i>	<i>546</i>	<i>17,792</i>	<i>1,759</i>
Town of B-Bassin/R-Hill-Ward 1	3,254	50	2,975	229
Town of B-Bassin/R-Hill-Ward 2	2,526	94	2,221	211
Town of B-Bassin/R-Hill-Ward 3	3,179	14	2,852	313
Town of B-Bassin/R-Hill-Ward 4 -East (West in B/R)	3,111	159	2,536	416
Town of B-Bassin/R-Hill-Ward 5	3,439	16	3,072	351
Town of B-Bassin/R-Hill-Ward 6-South (North in P/L)	4,588	213	4,136	239
<i>Town of Curepipe</i>	<i>15,422</i>	<i>315</i>	<i>13,749</i>	<i>1,358</i>
Town of Curepipe-Ward 1	2,957	33	2,830	94
Town of Curepipe-Ward 2	3,304	53	2,857	394
Town of Curepipe-Ward 3-West (East in Moka)	3,294	77	2,948	269
Town of Curepipe-Ward 4-(East in Moka)	2,836	116	2,331	389
Town of Curepipe-Ward 5	3,031	36	2,783	212
<i>Town of Q-Bornes</i>	<i>16,417</i>	<i>464</i>	<i>14,640</i>	<i>1,313</i>
Town of Q-Bornes-Ward 1	2,984	21	2,724	239
Town of Q-Bornes-Ward 2	4,021	139	3,593	289
Town of Q-Bornes-Ward 3	3,067	36	2,698	333
Town of Q-Bornes-Ward 4-East (West in B/R)	2,349	204	1,944	201
Town of Q-Bornes Ward 5	3,996	64	3,681	251
<i>Town of Vac/Phoenix</i>	<i>25,242</i>	<i>1,517</i>	<i>22,317</i>	<i>1,408</i>
Town of Vac/Phoenix-Ward 1	4,252	514	3,549	189
Town of Vac/Phoenix-Ward 2	4,574	431	3,881	262
Town of Vac/Phoenix-Ward 3	4,509	202	4,059	248
Town of Vac/Phoenix-Ward 4	3,824	19	3,619	186
Town of Vac/Phoenix-Ward 5	2,961	36	2,803	122
Town of Vac/Phoenix-Ward 6-West (East in Moka)	5,122	315	4,406	401

<sup>1</sup> Excluding 484 detached rooms used as part of a household.

Table HM01 - Residential and partly residential buildings<sup>1</sup> ever affected by severe flooding - 2022 Housing Census

Country, Districts, Municipal Wards or Village Council Areas	Total	Whether building ever affected by severe flooding		
		Yes	No	Not known
<i>PLAINES WILHEMS DISTRICT - Rural</i>	1,493	74	1,328	91
Midlands VCA	598	57	526	15
Moka VCA-West (East in Moka)	215	0	191	24
Seizième Mille VCA	680	17	611	52
<b>MOKA DISTRICT</b>	<b>19,722</b>	<b>1,173</b>	<b>17,581</b>	<b>968</b>
<i>MOKA DISTRICT - Urban</i>	3,146	364	2,517	265
Town of Port-Louis Ward 2-South (North in P/L & West in B/R)	2,628	328	2,044	256
Town of Vac /Phoenix-Ward 6-East (West in P/W)	518	36	473	9
<i>MOKA DISTRICT - Rural</i>	16,576	809	15,064	703
Camp Thorel VCA	515	39	444	32
Dagotière VCA	1,823	35	1,747	41
Dubreuil VCA-Part (East in Flacq & West in P/W)	627	22	568	37
Espérance VCA	446	22	424	0
La Laura-Malenga VCA	371	18	332	21
L'Avenir VCA	801	26	750	25
Médine Camp de Masque VCA -West (East in Flacq)	356	11	342	3
Melrose VCA	585	41	509	35
Moka VCA-East (West in P/W)	1,958	34	1,791	133
Montagne Blanche VCA-West (East in Flacq)	1,686	101	1,561	24
Nouvelle Decouverte VCA	465	0	462	3
Providence VCA	865	72	746	47
Quartier Militaire VCA	1,422	189	1,186	47
Ripailles VCA	276	4	242	30
St Julien d'Hotman VCA-West (East in Flacq)	29	1	28	0
St Pierre VCA	3,833	122	3,503	208
Verdun VCA	518	72	429	17

<sup>1</sup> Excluding 484 detached rooms used as part of a household.

Table HM01 - Residential and partly residential buildings<sup>1</sup> ever affected by severe flooding - 2022 Housing Census

Country, Districts, Municipal Wards or Village Council Areas	Total	Whether building ever affected by severe flooding		
		Yes	No	Not known
<b>BLACK RIVER DISTRICT</b>	<b>21,835</b>	<b>1,153</b>	<b>18,279</b>	<b>2,403</b>
<i>BLACK RIVER DISTRICT - Urban</i>	<i>5,203</i>	<i>6</i>	<i>4,955</i>	<i>242</i>
Town of B-Bassin/R-Hill-Ward 4-West (East in P/W)	57	0	57	0
Town of Port Louis Ward 1- West (East in P/L)	4,053	0	3,912	141
Town of Port Louis Ward 2-West (East in P/L & South in Moka)	146	0	145	1
Town of Quatre-Bornes-Ward 4-West (East in P/W)	947	6	841	100
<i>BLACK RIVER DISTRICT - Rural</i>	<i>16,632</i>	<i>1,147</i>	<i>13,324</i>	<i>2,161</i>
Albion VCA	2,682	33	2,366	283
Bambous VCA	3,151	347	2,610	194
Cascavelle VCA-West (East in P/W)	729	37	622	70
Case Noyale VCA	389	153	189	47
Chamarel VCA-West (East in Sav)	195	0	185	10
Flic en Flac VCA	2,604	67	2,074	463
Grande Rivière Noire VCA	1,088	107	826	155
Gros Cailloux VCA	858	84	733	41
La Gaulette VCA	808	47	498	263
Le Morne VCA	386	107	212	67
Petite Rivière VCA	1,019	25	974	20
Richelieu VCA-West (East in P/W)	1,158	121	1,005	32
Tamarin VCA	1,565	19	1,030	516
<b>ISLAND OF RODRIGUES-Wholly Rural</b>	<b>13,506</b>	<b>1,233</b>	<b>11,397</b>	<b>876</b>
Region 1	2,451	79	2,308	64
Region 2	2,014	279	1,539	196
Region 3	2,534	133	2,245	156
Region 4	2,081	178	1,756	147
Region 5	2,484	344	1,905	235
Region 6	1,942	220	1,644	78
<b>ISLAND OF AGALÉGA-Wholly Rural</b>	<b>85</b>	<b>0</b>	<b>85</b>	<b>0</b>

<sup>1</sup> Excluding 484 detached rooms used as part of a household.

Table HM02 - Residential and partly residential buildings<sup>1</sup> located next to a river/canal by distance separating them in metres - 2022 Housing Census

Country, Districts, Municipal Wards or Village Council Areas	Total	Residential and partly residential buildings					
		Not located next to river/canal	Located next to river/canal (Distance between building and river/canal)				
			Total	Less than 10 metres	10 and < 25 metres	25 and < 50 metres	50 metres or more
<b>REPUBLIC OF MAURITIUS</b>	<b>297,790</b>	<b>274,348</b>	<b>23,442</b>	<b>6,992</b>	<b>6,076</b>	<b>2,916</b>	<b>7,458</b>
<i>REPUBLIC OF MAURITIUS - Urban</i>	<i>108,604</i>	<i>98,622</i>	<i>9,982</i>	<i>3,672</i>	<i>2,646</i>	<i>1,148</i>	<i>2,516</i>
<i>REPUBLIC OF MAURITIUS - Rural</i>	<i>189,186</i>	<i>175,726</i>	<i>13,460</i>	<i>3,320</i>	<i>3,430</i>	<i>1,768</i>	<i>4,942</i>
<b>ISLAND OF MAURITIUS</b>	<b>284,199</b>	<b>262,223</b>	<b>21,976</b>	<b>6,531</b>	<b>5,540</b>	<b>2,733</b>	<b>7,172</b>
<i>ISLAND OF MAURITIUS - Urban</i>	<i>108,604</i>	<i>98,622</i>	<i>9,982</i>	<i>3,672</i>	<i>2,646</i>	<i>1,148</i>	<i>2,516</i>
<i>ISLAND OF MAURITIUS - Rural</i>	<i>175,595</i>	<i>163,601</i>	<i>11,994</i>	<i>2,859</i>	<i>2,894</i>	<i>1,585</i>	<i>4,656</i>
<b>PORT LOUIS DISTRICT-Wholly Urban</b>	<b>23,077</b>	<b>19,345</b>	<b>3,732</b>	<b>1,415</b>	<b>931</b>	<b>497</b>	<b>889</b>
Town of Port Louis-Ward 1-East (West in B/R)	0	0	0	0	0	0	0
Town of Port Louis-Ward 2-North (South in Moka & West in B/R)	1,694	1,213	481	21	94	66	300
Town of Port Louis-Ward 3	3,207	2,992	215	156	34	5	20
Town of Port Louis-Ward 4	3,990	3,294	696	297	220	135	44
Town of Port Louis-Ward 5	3,662	3,117	545	409	90	38	8
Town of Port Louis-Ward 6	3,145	2,803	342	171	64	48	59
Town of Port Louis-Ward 7	4,067	3,243	824	223	186	93	322
Town of Port Louis-Ward 8	3,312	2,683	629	138	243	112	136
Town of B-Bassin/R-Hill-Ward 6-North (South in P/W)	0	0	0	0	0	0	0
<b>PAMPLEMOUSSES DISTRICT-Wholly Rural</b>	<b>34,905</b>	<b>32,068</b>	<b>2,837</b>	<b>721</b>	<b>454</b>	<b>336</b>	<b>1,326</b>
Arsenal VCA	996	816	180	7	12	20	141
Baie du Tombeau VCA	3,060	2,760	300	229	41	23	7
Calebasses VCA	1,321	1,152	169	31	23	12	103
Congomah VCA	497	347	150	8	21	24	97
Crève Coeur VCA	683	570	113	10	28	17	58
D'Épinay VCA	1,567	1,386	181	42	55	58	26
Fond du Sac VCA	1,418	1,413	5	0	0	1	4
Grand Baie VCA-West (East in R/R)	1,284	1,284	0	0	0	0	0
Le Hochet VCA	3,230	2,960	270	119	41	25	85
Long Mountain VCA	1,712	1,483	229	13	44	44	128
Mapou VCA-South (North in R/R)	78	61	17	8	3	6	0
Morcellement St André VCA	1,478	1,478	0	0	0	0	0
Notre Dame VCA	1,092	1,029	63	18	25	9	11
Pamplemousses VCA	2,310	1,864	446	121	87	66	172

<sup>1</sup> Excluding 484 detached rooms used as part of a household.

**Table HM02 - Residential and partly residential buildings<sup>1</sup> located next to a river/canal by distance separating them in metres - 2022 Housing Census**

Country, Districts, Municipal Wards or Village Council Areas	Total	Residential and partly residential buildings					
		Not located next to river/canal	Located next to river/canal (Distance between building and river/canal)				
			Total	Less than 10 metres	10 and < 25 metres	25 and < 50 metres	50 metres or more
Piton VCA -West (East in R/R)	292	292	0	0	0	0	0
Plaine des Papayes VCA	1,939	1,939	0	0	0	0	0
Pointe aux Piments VCA	1,893	1,842	51	9	3	11	28
Terre Rouge VCA	2,691	2,047	644	105	70	20	449
Triolet VCA	5,445	5,444	1	0	0	0	1
Trou aux Biches VCA	1,368	1,368	0	0	0	0	0
Villebague VCA-West (East in R/R & South in Flacq)	551	533	18	1	1	0	16
<b>R. DU REMPART DISTRICT-Wholly Rural</b>	<b>30,088</b>	<b>29,737</b>	<b>351</b>	<b>72</b>	<b>122</b>	<b>68</b>	<b>89</b>
Amaury VCA-North (South in Flacq District )	658	658	0	0	0	0	0
Amitié-Gokhoola VCA-East (West in Pamp)	556	536	20	20	0	0	0
Belle Vue Maurel VCA-South (North in Pamp)	1,122	1,056	66	5	8	11	42
Cap Malheureux VCA	2,108	2,108	0	0	0	0	0
Cottage VCA	927	927	0	0	0	0	0
Espérance Trébuchet VCA	526	526	0	0	0	0	0
Goodlands VCA	5,121	5,121	0	0	0	0	0
Grand Baie VCA- East (West in Pamp)	4,065	4,059	6	2	3	0	1
Grand Gaube VCA	2,397	2,396	1	1	0	0	0
Mapou VCA-North (South in Pamp)	263	263	0	0	0	0	0
Petit Raffray VCA	2,679	2,679	0	0	0	0	0
Piton VCA- East (West in Pamp)	899	899	0	0	0	0	0
Plaines des Roches VCA-North (South in Flacq)	955	950	5	1	3	1	0
Poudre d'Or Hamlet VCA	512	512	0	0	0	0	0
Poudre d'Or VCA	928	792	136	23	61	29	23
Rivière du Rempart VCA	2,522	2,430	92	14	38	17	23
Roche Terre VCA	844	844	0	0	0	0	0
Roches Noires VCA-North (South in Flacq)	1,635	1,610	25	6	9	10	0
The Vale VCA	1,331	1,331	0	0	0	0	0
Villebague VCA-East (West in Pamp & South in Flacq)	40	40	0	0	0	0	0
<b>FLACQ DISTRICT-Wholly Rural</b>	<b>33,806</b>	<b>31,410</b>	<b>2,396</b>	<b>363</b>	<b>634</b>	<b>359</b>	<b>1,040</b>
Amaury VCA-South (North in R/R)	135	135	0	0	0	0	0
Bel Air Riv. Sèche VCA	4,256	3,848	408	14	31	27	336
Bon Accueil VCA	1,475	1,475	0	0	0	0	0

<sup>1</sup> Excluding 484 detached rooms used as part of a household.

**Table HM02 - Residential and partly residential buildings<sup>1</sup> located next to a river/canal by distance separating them in metres - 2022 Housing Census**

Country, Districts, Municipal Wards or Village Council Areas	Total	Residential and partly residential buildings					
		Not located next to river/canal	Located next to river/canal (Distance between building and river/canal)				
			Total	Less than 10 metres	10 and < 25 metres	25 and < 50 metres	50 metres or more
Bramsthan VCA	1,049	1,008	41	3	3	0	35
Brisée Verdière VCA-South (North in R/R)	1,719	1,714	5	0	4	0	1
Camp de Masque Pavé VCA	905	872	33	1	11	9	12
Camp de Masque VCA	726	726	0	0	0	0	0
Camp Ithier VCA	1,280	1,280	0	0	0	0	0
Centre de Flacq VCA	3,904	3,466	438	47	172	112	107
Clémencia VCA	440	267	173	13	49	40	71
Écroignard VCA	635	635	0	0	0	0	0
Grand River South East VCA	477	361	116	28	43	33	12
Grande Retraite VCA	641	640	1	1	0	0	0
Lalmatie VCA-East (West Moka)	2,463	2,457	6	0	0	0	6
Laventure VCA	877	877	0	0	0	0	0
Mare la Chaux VCA	481	481	0	0	0	0	0
Médine Camp de Masque VCA-East (West in Moka)	1,351	1,319	32	10	13	3	6
Montagne Blanche VCA-East (West in Moka)	245	245	0	0	0	0	0
Olivia VCA	841	787	54	21	12	2	19
Plaines des Roches VCA -South (North in R/R)	75	75	0	0	0	0	0
Poste de Flacq VCA	2,241	1,824	417	75	87	39	216
Quatre Cocos VCA	1,671	1,671	0	0	0	0	0
Quatre Soeurs VCA	757	582	175	89	77	9	0
Queen Victoria VCA	649	528	121	9	29	35	48
Roches Noires VCA-South (North in R/R)	1	1	0	0	0	0	0
Sébastopol VCA	1,362	1,287	75	18	53	4	0
St Julien d'Hotman VCA-East (West in Moka)	970	916	54	25	14	2	13
St Julien VCA-East (West in Moka)	625	378	247	9	36	44	158
Trou d'Eau Douce VCA	1,555	1,555	0	0	0	0	0
<b>GRAND PORT DISTRICT-Wholly Rural</b>	<b>26,170</b>	<b>23,609</b>	<b>2,561</b>	<b>681</b>	<b>696</b>	<b>296</b>	<b>888</b>
Bambous Virieux VCA	305	291	14	9	4	0	1
Bananes VCA	160	143	17	0	1	0	16
Beau Vallon VCA	1,744	1,659	85	27	18	14	26
Bois des Amourettes VCA	420	375	45	31	12	1	1
Camp Carol VCA	608	584	24	0	10	13	1
Cluny VCA	355	289	66	16	6	2	42

<sup>1</sup> Excluding 484 detached rooms used as part of a household.

Table HM02 - Residential and partly residential buildings<sup>1</sup> located next to a river/canal by distance separating them in metres - 2022 Housing Census

Country, Districts, Municipal Wards or Village Council Areas	Total	Residential and partly residential buildings					
		Not located next to river/canal	Located next to river/canal (Distance between building and river/canal)				
			Total	Less than 10 metres	10 and < 25 metres	25 and < 50 metres	50 metres or more
Grand Bel Air VCA	418	388	30	18	11	1	0
Grand Sable VCA	422	309	113	59	44	10	0
L'Escalier VCA-East (West in Sav)	1,784	1,656	128	47	35	12	34
Mahébourg VCA	3,084	2,815	269	32	69	34	134
Mare d'Albert VCA	1,246	1,232	14	0	3	7	4
Mare Tabac VCA	845	717	128	31	23	25	49
New Grove VCA	2,781	2,627	154	1	7	8	138
Nouvelle France VCA	1,673	1,319	354	153	88	41	72
Old Grand Port VCA	664	540	124	37	57	19	11
Petit Bel Air VCA	420	322	98	7	75	4	12
Plaine Magnien VCA	2,229	2,159	70	7	30	27	6
Rivière des Créoles VCA	705	596	109	33	47	12	17
Riv. du Poste VCA-East (West in Sav)	326	238	88	4	6	1	77
Rose Belle VCA	2,835	2,510	325	88	82	42	113
St Hubert VCA	746	651	95	54	12	3	26
Trois Boutiques VCA	1,224	1,119	105	4	5	10	86
Union Park VCA	1,176	1,070	106	23	51	10	22
<b>SAVANNE DISTRICT-Wholly Rural</b>	<b>15,925</b>	<b>14,950</b>	<b>975</b>	<b>276</b>	<b>309</b>	<b>119</b>	<b>271</b>
Baie du Cap VCA	562	485	77	22	16	11	28
Bel Ombre VCA	751	714	37	2	17	17	1
Bénarès VCA	437	427	10	2	1	0	7
Bois Chéri VCA	768	675	93	46	24	8	15
Britannia VCA	361	357	4	0	1	1	2
Camp Diable VCA	1,116	1,086	30	10	10	2	8
Chamouny VCA	1,109	1,081	28	5	17	6	0
Chemin Grenier VCA	2,571	2,523	48	26	9	0	13
Grand Bois VCA	1,016	652	364	74	87	30	173
La Flora VCA	741	630	111	31	50	19	11
L'Escalier VCA-West (East in G/P)	5	5	0	0	0	0	0
Rivière des Anguilles VCA	1,018	977	41	8	16	14	3
Riv. du Poste VCA-West (East in G/P)	210	156	54	21	24	4	5
Saint Aubin VCA	273	272	1	1	0	0	0

<sup>1</sup> Excluding 484 detached rooms used as part of a household.



Table HM02 - Residential and partly residential buildings<sup>1</sup> located next to a river/canal by distance separating them in metres - 2022 Housing Census

Country, Districts, Municipal Wards or Village Council Areas	Total	Residential and partly residential buildings					
		Not located next to river/canal	Located next to river/canal (Distance between building and river/canal)				
			Total	Less than 10 metres	10 and < 25 metres	25 and < 50 metres	50 metres or more
Souillac VCA	1,294	1,261	33	20	13	0	0
Surinam VCA	2,605	2,585	20	0	8	7	5
Tyack VCA	1,088	1,064	24	8	16	0	0
<b>PLAINES WILHEMS DISTRICT</b>	<b>78,671</b>	<b>72,976</b>	<b>5,695</b>	<b>2,140</b>	<b>1,542</b>	<b>573</b>	<b>1,440</b>
<i>PLAINES WILHEMS DISTRICT - Urban</i>	<i>77,178</i>	<i>71,530</i>	<i>5,648</i>	<i>2,107</i>	<i>1,532</i>	<i>570</i>	<i>1,439</i>
<i>Town of B-Bassin/R-Hill</i>	<i>20,097</i>	<i>19,494</i>	<i>603</i>	<i>299</i>	<i>79</i>	<i>21</i>	<i>204</i>
Town of B-Bassin/R-Hill-Ward 1	3,254	3,239	15	14	0	1	0
Town of B-Bassin/R-Hill-Ward 2	2,526	2,316	210	21	7	0	182
Town of B-Bassin/R-Hill-Ward 3	3,179	3,104	75	32	22	9	12
Town of B-Bassin/R-Hill-Ward 4 -East (West in B/R)	3,111	2,991	120	99	14	5	2
Town of B-Bassin/R-Hill-Ward 5	3,439	3,358	81	55	22	1	3
Town of B-Bassin/R-Hill-Ward 6-South (North in P/L)	4,588	4,486	102	78	14	5	5
<i>Town of Curepipe</i>	<i>15,422</i>	<i>13,488</i>	<i>1,934</i>	<i>850</i>	<i>548</i>	<i>162</i>	<i>374</i>
Town of Curepipe-Ward 1	2,957	2,903	54	18	25	9	2
Town of Curepipe-Ward 2	3,304	2,801	503	230	111	26	136
Town of Curepipe-Ward 3-West (East in Moka)	3,294	2,674	620	264	183	53	120
Town of Curepipe-Ward 4-(East in Moka)	2,836	2,494	342	177	91	34	40
Town of Curepipe-Ward 5	3,031	2,616	415	161	138	40	76
<i>Town of Q-Bornes</i>	<i>16,417</i>	<i>15,797</i>	<i>620</i>	<i>198</i>	<i>159</i>	<i>124</i>	<i>139</i>
Town of Q-Bornes-Ward 1	2,984	2,809	175	75	41	25	34
Town of Q-Bornes-Ward 2	4,021	3,732	289	75	68	65	81
Town of Q-Bornes-Ward 3	3,067	2,977	90	31	23	16	20
Town of Q-Bornes-Ward 4-East (West in B/R)	2,349	2,305	44	15	19	9	1
Town of Q-Bornes Ward 5	3,996	3,974	22	2	8	9	3
<i>Town of Vac/Phoenix</i>	<i>25,242</i>	<i>22,751</i>	<i>2,491</i>	<i>760</i>	<i>746</i>	<i>263</i>	<i>722</i>
Town of Vac/Phoenix-Ward 1	4,252	3,443	809	47	228	81	453
Town of Vac/Phoenix-Ward 2	4,574	4,119	455	231	95	44	85
Town of Vac/Phoenix-Ward 3	4,509	4,290	219	61	78	34	46
Town of Vac/Phoenix-Ward 4	3,824	3,823	1	1	0	0	0
Town of Vac/Phoenix-Ward 5	2,961	2,497	464	192	192	59	21
Town of Vac/Phoenix-Ward 6-West (East in Moka)	5,122	4,579	543	228	153	45	117

<sup>1</sup> Excluding 484 detached rooms used as part of a household.

Table HM02 - Residential and partly residential buildings<sup>1</sup> located next to a river/canal by distance separating them in metres - 2022 Housing Census

Country, Districts, Municipal Wards or Village Council Areas	Total	Residential and partly residential buildings					
		Not located next to river/canal	Located next to river/canal (Distance between building and river/canal)				
			Total	Less than 10 metres	10 and < 25 metres	25 and < 50 metres	50 metres or more
<i>PLAINES WILHEMS DISTRICT - Rural</i>	1,493	1,446	47	33	10	3	1
Midlands VCA	598	581	17	7	8	2	0
Moka VCA-West (East in Moka)	215	210	5	5	0	0	0
Seizième Mille VCA	680	655	25	21	2	1	1
<b>MOKA DISTRICT</b>	<b>19,722</b>	<b>17,839</b>	<b>1,883</b>	<b>396</b>	<b>464</b>	<b>270</b>	<b>753</b>
<i>MOKA DISTRICT - Urban</i>	3,146	2,697	449	90	138	67	154
Town of Port-Louis Ward 2-South (North in P/L & West in B/R)	2,628	2,347	281	67	111	43	60
Town of Vac /Phoenix-Ward 6-East (West in P/W)	518	350	168	23	27	24	94
<i>MOKA DISTRICT - Rural</i>	16,576	15,142	1,434	306	326	203	599
Camp Thorel VCA	515	508	7	0	0	0	7
Dagotière VCA	1,823	1,742	81	16	19	15	31
Dubreuil VCA-Part (East in Flacq & West in P/W)	627	593	34	14	14	6	0
Espérance VCA	446	432	14	3	5	0	6
La Laura-Malenga VCA	371	219	152	14	59	41	38
L'Avenir VCA	801	752	49	35	2	2	10
Médine Camp de Masque VCA -West (East in Flacq)	356	356	0	0	0	0	0
Melrose VCA	585	537	48	19	12	6	11
Moka VCA-East (West in P/W)	1,958	1,499	459	12	55	63	329
Montagne Blanche VCA-West (East in Flacq)	1,686	1,636	50	20	21	2	7
Nouvelle Decouverte VCA	465	465	0	0	0	0	0
Providence VCA	865	861	4	0	4	0	0
Quartier Militaire VCA	1,422	1,330	92	55	28	3	6
Ripailles VCA	276	247	29	15	11	3	0
St Julien d'Hotman VCA-West (East in Flacq)	29	29	0	0	0	0	0
St Pierre VCA	3,833	3,494	339	50	74	61	154
Verdun VCA	518	442	76	53	22	1	0
<b>BLACK RIVER DISTRICT</b>	<b>21,835</b>	<b>20,289</b>	<b>1,546</b>	<b>467</b>	<b>388</b>	<b>215</b>	<b>476</b>
<i>BLACK RIVER DISTRICT - Urban</i>	5,203	5,050	153	60	45	14	34
Town of B-Bassin/R-Hill-Ward 4-West (East in P/W)	57	57	0	0	0	0	0
Town of Port Louis Ward 1- West (East in P/L)	4,053	4,005	48	17	16	10	5
Town of Port Louis Ward 2-West (East in P/L & South in Moka)	146	146	0	0	0	0	0
Town of Quatre-Bornes-Ward 4-West (East in P/W)	947	842	105	43	29	4	29

<sup>1</sup> Excluding 484 detached rooms used as part of a household.

Table HM02 - Residential and partly residential buildings<sup>1</sup> located next to a river/canal by distance separating them in metres - 2022 Housing Census

Country, Districts, Municipal Wards or Village Council Areas	Total	Residential and partly residential buildings					
		Not located next to river/canal	Located next to river/canal (Distance between building and river/canal)				
			Total	Less than 10 metres	10 and < 25 metres	25 and < 50 metres	50 metres or more
<i>BLACK RIVER DISTRICT - Rural</i>	16,632	15,239	1,393	407	343	201	442
Albion VCA	2,682	2,553	129	5	41	25	58
Bambous VCA	3,151	2,849	302	111	102	33	56
Cascavelle VCA-West (East in P/W)	729	688	41	15	13	5	8
Case Noyale VCA	389	288	101	77	7	0	17
Chamarel VCA-West (East in Sav)	195	159	36	1	6	7	22
Flic en Flac VCA	2,604	2,463	141	29	28	61	23
Grande Rivière Noire VCA	1,088	993	95	18	35	6	36
Gros Cailloux VCA	858	663	195	53	52	53	37
La Goulette VCA	808	729	79	48	27	3	1
Le Morne VCA	386	374	12	8	4	0	0
Petite Rivière VCA	1,019	966	53	22	15	4	12
Richelieu VCA-West (East in P/W)	1,158	1,145	13	11	2	0	0
Tamarin VCA	1,565	1,369	196	9	11	4	172
<b>ISLAND OF RODRIGUES-Wholly Rural</b>	<b>13,506</b>	<b>12,040</b>	<b>1,466</b>	<b>461</b>	<b>536</b>	<b>183</b>	<b>286</b>
Region 1	2,451	2,375	76	14	41	9	12
Region 2	2,014	1,751	263	77	105	28	53
Region 3	2,534	2,327	207	66	65	27	49
Region 4	2,081	1,815	266	110	59	29	68
Region 5	2,484	2,118	366	129	99	56	82
Region 6	1,942	1,654	288	65	167	34	22
<b>ISLAND OF AGALÉGA-Wholly Rural</b>	<b>85</b>	<b>85</b>	<b>0</b>	<b>0</b>	<b>0</b>	<b>0</b>	<b>0</b>

<sup>1</sup> Excluding 484 detached rooms used as part of a household.

**Table HM03 - Housing units occupied by private households<sup>1</sup>, households and population by geographical location and availability of electricity through CEB, photovoltaic and other sources - 2022 Housing Census**

Country, Districts, Municipal Wards or Village Council Areas	CEB			Photovoltaic			Other sources		
	Total	Available	Not available	Total	Available	Not available	Total	Available	Not available
<b>REPUBLIC OF MAURITIUS</b>									
<b>Occupied housing units</b>	<b>348,252</b>	<b>346,847</b>	<b>1,405</b>	<b>348,252</b>	<b>1,237</b>	<b>347,015</b>	<b>348,252</b>	<b>329</b>	<b>347,923</b>
<b>Households</b>	<b>367,870</b>	<b>366,418</b>	<b>1,452</b>	<b>367,870</b>	<b>1,325</b>	<b>366,545</b>	<b>367,870</b>	<b>344</b>	<b>367,526</b>
<b>Population</b>	<b>1,202,192</b>	<b>1,198,120</b>	<b>4,072</b>	<b>1,202,192</b>	<b>4,588</b>	<b>1,197,604</b>	<b>1,202,192</b>	<b>1,170</b>	<b>1,201,022</b>
<i>REPUBLIC OF MAURITIUS - Urban</i>									
<i>Occupied housing units</i>	<i>140,640</i>	<i>140,336</i>	<i>304</i>	<i>140,640</i>	<i>439</i>	<i>140,201</i>	<i>140,640</i>	<i>51</i>	<i>140,589</i>
<i>Households</i>	<i>146,692</i>	<i>146,373</i>	<i>319</i>	<i>146,692</i>	<i>462</i>	<i>146,230</i>	<i>146,692</i>	<i>52</i>	<i>146,640</i>
<i>Population</i>	<i>465,158</i>	<i>464,180</i>	<i>978</i>	<i>465,158</i>	<i>1,579</i>	<i>463,579</i>	<i>465,158</i>	<i>149</i>	<i>465,009</i>
<i>REPUBLIC OF MAURITIUS - Rural</i>									
<i>Occupied housing units</i>	<i>207,612</i>	<i>206,511</i>	<i>1,101</i>	<i>207,612</i>	<i>798</i>	<i>206,814</i>	<i>207,612</i>	<i>278</i>	<i>207,334</i>
<i>Households</i>	<i>221,178</i>	<i>220,045</i>	<i>1,133</i>	<i>221,178</i>	<i>863</i>	<i>220,315</i>	<i>221,178</i>	<i>292</i>	<i>220,886</i>
<i>Population</i>	<i>737,034</i>	<i>733,940</i>	<i>3,094</i>	<i>737,034</i>	<i>3,009</i>	<i>734,025</i>	<i>737,034</i>	<i>1,021</i>	<i>736,013</i>
<b>ISLAND OF MAURITIUS</b>									
<b>Occupied housing units</b>	<b>335,212</b>	<b>334,176</b>	<b>1,036</b>	<b>335,212</b>	<b>1,212</b>	<b>334,000</b>	<b>335,212</b>	<b>188</b>	<b>335,024</b>
<b>Households</b>	<b>354,461</b>	<b>353,385</b>	<b>1,076</b>	<b>354,461</b>	<b>1,300</b>	<b>353,161</b>	<b>354,461</b>	<b>196</b>	<b>354,265</b>
<b>Population</b>	<b>1,156,760</b>	<b>1,153,673</b>	<b>3,087</b>	<b>1,156,760</b>	<b>4,491</b>	<b>1,152,269</b>	<b>1,156,760</b>	<b>694</b>	<b>1,156,066</b>
<i>ISLAND OF MAURITIUS - Urban</i>									
<i>Occupied housing units</i>	<i>140,640</i>	<i>140,336</i>	<i>304</i>	<i>140,640</i>	<i>439</i>	<i>140,201</i>	<i>140,640</i>	<i>51</i>	<i>140,589</i>
<i>Households</i>	<i>146,692</i>	<i>146,373</i>	<i>319</i>	<i>146,692</i>	<i>462</i>	<i>146,230</i>	<i>146,692</i>	<i>52</i>	<i>146,640</i>
<i>Population</i>	<i>465,158</i>	<i>464,180</i>	<i>978</i>	<i>465,158</i>	<i>1,579</i>	<i>463,579</i>	<i>465,158</i>	<i>149</i>	<i>465,009</i>
<i>ISLAND OF MAURITIUS - Rural</i>									
<i>Occupied housing units</i>	<i>194,572</i>	<i>193,840</i>	<i>732</i>	<i>194,572</i>	<i>773</i>	<i>193,799</i>	<i>194,572</i>	<i>137</i>	<i>194,435</i>
<i>Households</i>	<i>207,769</i>	<i>207,012</i>	<i>757</i>	<i>207,769</i>	<i>838</i>	<i>206,931</i>	<i>207,769</i>	<i>144</i>	<i>207,625</i>
<i>Population</i>	<i>691,602</i>	<i>689,493</i>	<i>2,109</i>	<i>691,602</i>	<i>2,912</i>	<i>688,690</i>	<i>691,602</i>	<i>545</i>	<i>691,057</i>
<b>PORT LOUIS DISTRICT-Wholly Urban</b>									
<b>Occupied housing units</b>	<b>29,277</b>	<b>29,121</b>	<b>156</b>	<b>29,277</b>	<b>59</b>	<b>29,218</b>	<b>29,277</b>	<b>16</b>	<b>29,261</b>
<b>Households</b>	<b>30,946</b>	<b>30,783</b>	<b>163</b>	<b>30,946</b>	<b>66</b>	<b>30,880</b>	<b>30,946</b>	<b>16</b>	<b>30,930</b>
<b>Population</b>	<b>103,865</b>	<b>103,321</b>	<b>544</b>	<b>103,865</b>	<b>220</b>	<b>103,645</b>	<b>103,865</b>	<b>51</b>	<b>103,814</b>
Town of Port Louis-Ward 1-East (West in B/R)									
Occupied housing units	0	0	0	0	0	0	0	0	0
Households	0	0	0	0	0	0	0	0	0
Population	0	0	0	0	0	0	0	0	0
Town of Port Louis-Ward 2-North (South in Moka & West in B/R)									
Occupied housing units	2,229	2,222	7	2,229	1	2,228	2,229	2	2,227
Households	2,355	2,348	7	2,355	1	2,354	2,355	2	2,353
Population	7,682	7,665	17	7,682	2	7,680	7,682	4	7,678

<sup>1</sup> Excluding 68 homeless households with a population of 76.

**Table HM03 - Housing units occupied by private households<sup>1</sup>, households and population by geographical location and availability of electricity through CEB, photovoltaic and other sources - 2022 Housing Census**

Country, Districts, Municipal Wards or Village Council Areas	CEB			Photovoltaic			Other sources		
	Total	Available	Not available	Total	Available	Not available	Total	Available	Not available
Town of Port Louis-Ward 3									
Occupied housing units	3,671	3,659	12	3,671	18	3,653	3,671	0	3,671
Households	3,879	3,867	12	3,879	20	3,859	3,879	0	3,879
Population	12,357	12,332	25	12,357	65	12,292	12,357	0	12,357
Town of Port Louis-Ward 4									
Occupied housing units	4,717	4,695	22	4,717	9	4,708	4,717	2	4,715
Households	5,019	4,991	28	5,019	10	5,009	5,019	2	5,017
Population	15,686	15,558	128	15,686	22	15,664	15,686	7	15,679
Town of Port Louis-Ward 5									
Occupied housing units	4,743	4,741	2	4,743	3	4,740	4,743	0	4,743
Households	4,997	4,995	2	4,997	4	4,993	4,997	0	4,997
Population	17,336	17,322	14	17,336	21	17,315	17,336	0	17,336
Town of Port Louis-Ward 6									
Occupied housing units	4,206	4,137	69	4,206	11	4,195	4,206	0	4,206
Households	4,470	4,401	69	4,470	12	4,458	4,470	0	4,470
Population	15,139	14,924	215	15,139	40	15,099	15,139	0	15,139
Town of Port Louis-Ward 7									
Occupied housing units	5,006	4,989	17	5,006	10	4,996	5,006	0	5,006
Households	5,280	5,262	18	5,280	12	5,268	5,280	0	5,280
Population	18,177	18,131	46	18,177	45	18,132	18,177	0	18,177
Town of Port Louis-Ward 8									
Occupied housing units	4,705	4,678	27	4,705	7	4,698	4,705	12	4,693
Households	4,946	4,919	27	4,946	7	4,939	4,946	12	4,934
Population	17,488	17,389	99	17,488	25	17,463	17,488	40	17,448
Town of B-Bassin/R-Hill-Ward 6-North (South in P/W)									
Occupied housing units	0	0	0	0	0	0	0	0	0
Households	0	0	0	0	0	0	0	0	0
Population	0	0	0	0	0	0	0	0	0
<b>PAMPLEMOUSSES DISTRICT-Wholly Rural</b>									
<b>Occupied housing units</b>	<b>38,499</b>	<b>38,358</b>	<b>141</b>	<b>38,499</b>	<b>200</b>	<b>38,299</b>	<b>38,499</b>	<b>42</b>	<b>38,457</b>
<b>Households</b>	<b>40,585</b>	<b>40,438</b>	<b>147</b>	<b>40,585</b>	<b>216</b>	<b>40,369</b>	<b>40,585</b>	<b>44</b>	<b>40,541</b>
<b>Population</b>	<b>137,105</b>	<b>136,645</b>	<b>460</b>	<b>137,105</b>	<b>745</b>	<b>136,360</b>	<b>137,105</b>	<b>162</b>	<b>136,943</b>
Arsenal VCA									
Occupied housing units	1,000	998	2	1,000	9	991	1,000	1	999
Households	1,058	1,056	2	1,058	9	1,049	1,058	1	1,057
Population	3,613	3,599	14	3,613	35	3,578	3,613	4	3,609

<sup>1</sup> Excluding 68 homeless households with a population of 76.

**Table HM03 - Housing units occupied by private households<sup>1</sup>, households and population by geographical location and availability of electricity through CEB, photovoltaic and other sources - 2022 Housing Census**

Country, Districts, Municipal Wards or Village Council Areas	CEB			Photovoltaic			Other sources		
	Total	Available	Not available	Total	Available	Not available	Total	Available	Not available
Baie du Tombeau VCA									
Occupied housing units	3,671	3,631	40	3,671	38	3,633	3,671	15	3,656
Households	3,866	3,822	44	3,866	43	3,823	3,866	16	3,850
Population	13,174	13,009	165	13,174	158	13,016	13,174	52	13,122
Calebasses VCA									
Occupied housing units	1,470	1,469	1	1,470	1	1,469	1,470	0	1,470
Households	1,575	1,574	1	1,575	1	1,574	1,575	0	1,575
Population	5,252	5,251	1	5,252	3	5,249	5,252	0	5,252
Congomah VCA									
Occupied housing units	536	535	1	536	3	533	536	0	536
Households	562	561	1	562	3	559	562	0	562
Population	1,857	1,854	3	1,857	16	1,841	1,857	0	1,857
Crève Coeur VCA									
Occupied housing units	808	808	0	808	5	803	808	0	808
Households	823	823	0	823	5	818	823	0	823
Population	2,746	2,746	0	2,746	16	2,730	2,746	0	2,746
D'Épinay VCA									
Occupied housing units	1,645	1,643	2	1,645	10	1,635	1,645	0	1,645
Households	1,821	1,819	2	1,821	10	1,811	1,821	0	1,821
Population	6,229	6,226	3	6,229	37	6,192	6,229	0	6,229
Fond du Sac VCA									
Occupied housing units	1,582	1,579	3	1,582	6	1,576	1,582	0	1,582
Households	1,634	1,631	3	1,634	6	1,628	1,634	0	1,634
Population	5,398	5,393	5	5,398	18	5,380	5,398	0	5,398
Grand Baie VCA-West (East in R/R)									
Occupied housing units	625	624	1	625	4	621	625	0	625
Households	653	652	1	653	4	649	653	0	653
Population	1,930	1,929	1	1,930	16	1,914	1,930	0	1,930
Le Hochet VCA									
Occupied housing units	3,886	3,882	4	3,886	15	3,871	3,886	1	3,885
Households	4,120	4,116	4	4,120	17	4,103	4,120	1	4,119
Population	13,923	13,916	7	13,923	56	13,867	13,923	2	13,921
Long Mountain VCA									
Occupied housing units	1,961	1,957	4	1,961	12	1,949	1,961	0	1,961
Households	2,021	2,017	4	2,021	15	2,006	2,021	0	2,021
Population	6,721	6,716	5	6,721	42	6,679	6,721	0	6,721

<sup>1</sup> Excluding 68 homeless households with a population of 76.

**Table HM03 - Housing units occupied by private households<sup>1</sup>, households and population by geographical location and availability of electricity through CEB, photovoltaic and other sources - 2022 Housing Census**

Country, Districts, Municipal Wards or Village Council Areas	CEB			Photovoltaic			Other sources		
	Total	Available	Not available	Total	Available	Not available	Total	Available	Not available
Mapou VCA-South (North in R/R)									
Occupied housing units	99	99	0	99	3	96	99	0	99
Households	107	107	0	107	3	104	107	0	107
Population	351	351	0	351	10	341	351	0	351
Morcellement St André VCA									
Occupied housing units	1,597	1,596	1	1,597	8	1,589	1,597	0	1,597
Households	1,677	1,676	1	1,677	8	1,669	1,677	0	1,677
Population	5,737	5,733	4	5,737	28	5,709	5,737	0	5,737
Notre Dame VCA									
Occupied housing units	1,333	1,331	2	1,333	3	1,330	1,333	0	1,333
Households	1,407	1,405	2	1,407	3	1,404	1,407	0	1,407
Population	4,735	4,730	5	4,735	11	4,724	4,735	0	4,735
Pamplemousses VCA									
Occupied housing units	2,721	2,716	5	2,721	10	2,711	2,721	0	2,721
Households	2,814	2,809	5	2,814	10	2,804	2,814	0	2,814
Population	9,465	9,450	15	9,465	33	9,432	9,465	0	9,465
Piton VCA -West (East in R/R)									
Occupied housing units	426	425	1	426	8	418	426	0	426
Households	455	454	1	455	10	445	455	0	455
Population	1,458	1,457	1	1,458	34	1,424	1,458	0	1,458
Plaine des Papayes VCA									
Occupied housing units	2,172	2,168	4	2,172	9	2,163	2,172	0	2,172
Households	2,293	2,289	4	2,293	10	2,283	2,293	0	2,293
Population	7,841	7,836	5	7,841	38	7,803	7,841	0	7,841
Pointe aux Piments VCA									
Occupied housing units	1,964	1,950	14	1,964	4	1,960	1,964	1	1,963
Households	2,125	2,110	15	2,125	4	2,121	2,125	1	2,124
Population	7,388	7,332	56	7,388	11	7,377	7,388	5	7,383
Terre Rouge VCA									
Occupied housing units	3,196	3,156	40	3,196	18	3,178	3,196	23	3,173
Households	3,427	3,386	41	3,427	19	3,408	3,427	24	3,403
Population	11,920	11,784	136	11,920	68	11,852	11,920	96	11,824
Triolet VCA									
Occupied housing units	6,405	6,391	14	6,405	20	6,385	6,405	0	6,405
Households	6,688	6,674	14	6,688	22	6,666	6,688	0	6,688
Population	22,646	22,619	27	22,646	77	22,569	22,646	0	22,646

<sup>1</sup> Excluding 68 homeless households with a population of 76.

**Table HM03 - Housing units occupied by private households<sup>1</sup>, households and population by geographical location and availability of electricity through CEB, photovoltaic and other sources - 2022 Housing Census**

Country, Districts, Municipal Wards or Village Council Areas	CEB			Photovoltaic			Other sources		
	Total	Available	Not available	Total	Available	Not available	Total	Available	Not available
Trou aux Biches VCA									
Occupied housing units	650	650	0	650	13	637	650	1	649
Households	681	681	0	681	13	668	681	1	680
Population	2,096	2,096	0	2,096	35	2,061	2,096	3	2,093
Villebague VCA-West (East in R/R & South in Flacq)									
Occupied housing units	752	750	2	752	1	751	752	0	752
Households	778	776	2	778	1	777	778	0	778
Population	2,625	2,618	7	2,625	3	2,622	2,625	0	2,625
<b>R. DU REMPART DISTRICT-Wholly Rural</b>									
<b>Occupied housing units</b>	<b>30,959</b>	<b>30,901</b>	<b>58</b>	<b>30,959</b>	<b>160</b>	<b>30,799</b>	<b>30,959</b>	<b>3</b>	<b>30,956</b>
<b>Households</b>	<b>32,921</b>	<b>32,862</b>	<b>59</b>	<b>32,921</b>	<b>173</b>	<b>32,748</b>	<b>32,921</b>	<b>3</b>	<b>32,918</b>
<b>Population</b>	<b>108,118</b>	<b>107,967</b>	<b>151</b>	<b>108,118</b>	<b>603</b>	<b>107,515</b>	<b>108,118</b>	<b>5</b>	<b>108,113</b>
Amaury VCA-North (South in Flacq District)									
Occupied housing units	757	756	1	757	2	755	757	0	757
Households	782	781	1	782	2	780	782	0	782
Population	2,559	2,558	1	2,559	8	2,551	2,559	0	2,559
Amitié-Gokhoola VCA-East (West in Pamp)									
Occupied housing units	618	618	0	618	2	616	618	0	618
Households	667	667	0	667	2	665	667	0	667
Population	2,176	2,176	0	2,176	5	2,171	2,176	0	2,176
Belle Vue Maurel VCA-South (North in Pamp)									
Occupied housing units	1,200	1,200	0	1,200	5	1,195	1,200	0	1,200
Households	1,250	1,250	0	1,250	6	1,244	1,250	0	1,250
Population	4,191	4,191	0	4,191	23	4,168	4,191	0	4,191
Cap Malheureux VCA									
Occupied housing units	1,691	1,687	4	1,691	12	1,679	1,691	0	1,691
Households	1,813	1,809	4	1,813	14	1,799	1,813	0	1,813
Population	5,687	5,677	10	5,687	43	5,644	5,687	0	5,687
Cottage VCA									
Occupied housing units	1,299	1,297	2	1,299	3	1,296	1,299	0	1,299
Households	1,409	1,407	2	1,409	3	1,406	1,409	0	1,409
Population	4,698	4,696	2	4,698	11	4,687	4,698	0	4,698
Espérance Trébuchet VCA									
Occupied housing units	632	632	0	632	0	632	632	0	632
Households	660	660	0	660	0	660	660	0	660
Population	2,163	2,163	0	2,163	0	2,163	2,163	0	2,163

<sup>1</sup> Excluding 68 homeless households with a population of 76.



**Table HM03 - Housing units occupied by private households<sup>1</sup>, households and population by geographical location and availability of electricity through CEB, photovoltaic and other sources - 2022 Housing Census**

Country, Districts, Municipal Wards or Village Council Areas	CEB			Photovoltaic			Other sources		
	Total	Available	Not available	Total	Available	Not available	Total	Available	Not available
Goodlands VCA									
Occupied housing units	5,697	5,684	13	5,697	23	5,674	5,697	2	5,695
Households	6,040	6,026	14	6,040	23	6,017	6,040	2	6,038
Population	20,442	20,389	53	20,442	84	20,358	20,442	4	20,438
Grand Baie VCA- East (West in Pamp)									
Occupied housing units	2,921	2,912	9	2,921	34	2,887	2,921	1	2,920
Households	3,093	3,084	9	3,093	40	3,053	3,093	1	3,092
Population	9,467	9,457	10	9,467	132	9,335	9,467	1	9,466
Grand Gaube VCA									
Occupied housing units	2,298	2,289	9	2,298	12	2,286	2,298	0	2,298
Households	2,389	2,380	9	2,389	12	2,377	2,389	0	2,389
Population	7,942	7,923	19	7,942	35	7,907	7,942	0	7,942
Mapou VCA-North (South in Pamp)									
Occupied housing units	348	348	0	348	1	347	348	0	348
Households	382	382	0	382	1	381	382	0	382
Population	1,282	1,282	0	1,282	5	1,277	1,282	0	1,282
Petit Raffray VCA									
Occupied housing units	2,720	2,718	2	2,720	14	2,706	2,720	0	2,720
Households	2,820	2,818	2	2,820	16	2,804	2,820	0	2,820
Population	9,653	9,646	7	9,653	58	9,595	9,653	0	9,653
Piton VCA- East (West in Pamp)									
Occupied housing units	976	974	2	976	2	974	976	0	976
Households	1,003	1,001	2	1,003	2	1,001	1,003	0	1,003
Population	3,307	3,305	2	3,307	14	3,293	3,307	0	3,307
Plaines des Roches VCA-North (South in Flacq)									
Occupied housing units	1,030	1,030	0	1,030	5	1,025	1,030	0	1,030
Households	1,095	1,095	0	1,095	5	1,090	1,095	0	1,095
Population	3,653	3,653	0	3,653	15	3,638	3,653	0	3,653
Poudre d'Or Hamlet VCA									
Occupied housing units	715	714	1	715	0	715	715	0	715
Households	779	778	1	779	0	779	779	0	779
Population	2,493	2,488	5	2,493	0	2,493	2,493	0	2,493
Poudre d'Or VCA									
Occupied housing units	1,062	1,059	3	1,062	1	1,061	1,062	0	1,062
Households	1,153	1,150	3	1,153	1	1,152	1,153	0	1,153
Population	3,887	3,874	13	3,887	4	3,883	3,887	0	3,887

<sup>1</sup> Excluding 68 homeless households with a population of 76.

**Table HM03 - Housing units occupied by private households<sup>1</sup>, households and population by geographical location and availability of electricity through CEB, photovoltaic and other sources - 2022 Housing Census**

Country, Districts, Municipal Wards or Village Council Areas	CEB			Photovoltaic			Other sources		
	Total	Available	Not available	Total	Available	Not available	Total	Available	Not available
Rivière du Rempart VCA									
Occupied housing units	2,881	2,877	4	2,881	21	2,860	2,881	0	2,881
Households	3,180	3,176	4	3,180	21	3,159	3,180	0	3,180
Population	10,536	10,529	7	10,536	73	10,463	10,536	0	10,536
Roche Terre VCA									
Occupied housing units	932	930	2	932	6	926	932	0	932
Households	973	971	2	973	6	967	973	0	973
Population	3,174	3,164	10	3,174	21	3,153	3,174	0	3,174
Roches Noires VCA-North (South in Flacq)									
Occupied housing units	1,900	1,895	5	1,900	10	1,890	1,900	0	1,900
Households	2,059	2,054	5	2,059	10	2,049	2,059	0	2,059
Population	6,286	6,275	11	6,286	37	6,249	6,286	0	6,286
The Vale VCA									
Occupied housing units	1,244	1,243	1	1,244	7	1,237	1,244	0	1,244
Households	1,335	1,334	1	1,335	9	1,326	1,335	0	1,335
Population	4,404	4,403	1	4,404	35	4,369	4,404	0	4,404
Villebague VCA-East (West in Pamp & South in Flacq)									
Occupied housing units	38	38	0	38	0	38	38	0	38
Households	39	39	0	39	0	39	39	0	39
Population	118	118	0	118	0	118	118	0	118
<b>FLACQ DISTRICT-Wholly Rural</b>									
<b>Occupied housing units</b>	<b>37,106</b>	<b>36,974</b>	<b>132</b>	<b>37,106</b>	<b>120</b>	<b>36,986</b>	<b>37,106</b>	<b>4</b>	<b>37,102</b>
<b>Households</b>	<b>40,101</b>	<b>39,964</b>	<b>137</b>	<b>40,101</b>	<b>126</b>	<b>39,975</b>	<b>40,101</b>	<b>4</b>	<b>40,097</b>
<b>Population</b>	<b>136,867</b>	<b>136,545</b>	<b>322</b>	<b>136,867</b>	<b>470</b>	<b>136,397</b>	<b>136,867</b>	<b>10</b>	<b>136,857</b>
Amaury VCA-South (North in R/R)									
<b>Occupied housing units</b>	147	147	0	147	0	147	147	0	147
Households	148	148	0	148	0	148	148	0	148
Population	516	516	0	516	0	516	516	0	516
Bel Air Riv. Sèche VCA									
Occupied housing units	4,712	4,696	16	4,712	15	4,697	4,712	0	4,712
Households	5,265	5,248	17	5,265	15	5,250	5,265	0	5,265
Population	17,802	17,758	44	17,802	57	17,745	17,802	0	17,802
Bon Accueil VCA									
Occupied housing units	1,599	1,597	2	1,599	4	1,595	1,599	0	1,599
Households	1,735	1,732	3	1,735	4	1,731	1,735	0	1,735
Population	6,187	6,184	3	6,187	17	6,170	6,187	0	6,187

<sup>1</sup> Excluding 68 homeless households with a population of 76.

**Table HM03 - Housing units occupied by private households<sup>1</sup>, households and population by geographical location and availability of electricity through CEB, photovoltaic and other sources - 2022 Housing Census**

Country, Districts, Municipal Wards or Village Council Areas	CEB			Photovoltaic			Other sources		
	Total	Available	Not available	Total	Available	Not available	Total	Available	Not available
Bramsthan VCA									
Occupied housing units	1,195	1,193	2	1,195	3	1,192	1,195	0	1,195
Households	1,249	1,247	2	1,249	3	1,246	1,249	0	1,249
Population	4,227	4,222	5	4,227	10	4,217	4,227	0	4,227
Brisée Verdière VCA-South (North in R/R)									
Occupied housing units	2,031	2,024	7	2,031	3	2,028	2,031	0	2,031
Households	2,198	2,191	7	2,198	3	2,195	2,198	0	2,198
Population	7,700	7,689	11	7,700	14	7,686	7,700	0	7,700
Camp de Masque Pavé VCA									
Occupied housing units	1,095	1,089	6	1,095	1	1,094	1,095	0	1,095
Households	1,135	1,129	6	1,135	1	1,134	1,135	0	1,135
Population	3,959	3,953	6	3,959	4	3,955	3,959	0	3,959
Camp de Masque VCA									
Occupied housing units	869	867	2	869	4	865	869	0	869
Households	938	936	2	938	4	934	938	0	938
Population	3,119	3,114	5	3,119	17	3,102	3,119	0	3,119
Camp Ithier VCA									
Occupied housing units	1,318	1,315	3	1,318	3	1,315	1,318	0	1,318
Households	1,348	1,345	3	1,348	3	1,345	1,348	0	1,348
Population	4,781	4,771	10	4,781	11	4,770	4,781	0	4,781
Centre de Flacq VCA									
Occupied housing units	4,245	4,237	8	4,245	18	4,227	4,245	0	4,245
Households	4,789	4,781	8	4,789	19	4,770	4,789	0	4,789
Population	15,797	15,774	23	15,797	66	15,731	15,797	0	15,797
Clémencia VCA									
Occupied housing units	491	490	1	491	0	491	491	0	491
Households	507	506	1	507	0	507	507	0	507
Population	1,853	1,852	1	1,853	0	1,853	1,853	0	1,853
Écroignard VCA									
Occupied housing units	669	669	0	669	3	666	669	0	669
Households	736	736	0	736	4	732	736	0	736
Population	2,479	2,479	0	2,479	20	2,459	2,479	0	2,479
Grand River South East VCA									
Occupied housing units	539	539	0	539	2	537	539	0	539
Households	609	609	0	609	2	607	609	0	609
Population	2,087	2,087	0	2,087	7	2,080	2,087	0	2,087

<sup>1</sup> Excluding 68 homeless households with a population of 76.

**Table HM03 - Housing units occupied by private households<sup>1</sup>, households and population by geographical location and availability of electricity through CEB, photovoltaic and other sources - 2022 Housing Census**

Country, Districts, Municipal Wards or Village Council Areas	CEB			Photovoltaic			Other sources		
	Total	Available	Not available	Total	Available	Not available	Total	Available	Not available
Grande Retraite VCA									
Occupied housing units	702	702	0	702	1	701	702	0	702
Households	749	749	0	749	1	748	749	0	749
Population	2,566	2,566	0	2,566	4	2,562	2,566	0	2,566
Lalmatie VCA-East (West Moka)									
Occupied housing units	2,777	2,766	11	2,777	14	2,763	2,777	0	2,777
Households	2,965	2,954	11	2,965	16	2,949	2,965	0	2,965
Population	10,253	10,235	18	10,253	66	10,187	10,253	0	10,253
Laventure VCA									
Occupied housing units	930	925	5	930	11	919	930	0	930
Households	974	969	5	974	12	962	974	0	974
Population	3,271	3,265	6	3,271	42	3,229	3,271	0	3,271
Mare la Chaux VCA									
Occupied housing units	536	535	1	536	0	536	536	1	535
Households	561	560	1	561	0	561	561	1	560
Population	1,856	1,855	1	1,856	0	1,856	1,856	1	1,855
Médine Camp de Masque VCA-East (West in Moka)									
Occupied housing units	1,577	1,575	2	1,577	3	1,574	1,577	2	1,575
Households	1,655	1,653	2	1,655	3	1,652	1,655	2	1,653
Population	5,655	5,648	7	5,655	11	5,644	5,655	7	5,648
Montagne Blanche VCA-East (West in Moka)									
Occupied housing units	296	296	0	296	0	296	296	0	296
Households	304	304	0	304	0	304	304	0	304
Population	989	989	0	989	0	989	989	0	989
Olivia VCA									
Occupied housing units	977	966	11	977	0	977	977	0	977
Households	1,067	1,056	11	1,067	0	1,067	1,067	0	1,067
Population	3,730	3,695	35	3,730	0	3,730	3,730	0	3,730
Plaines des Roches VCA -South (North in R/R)									
Occupied housing units	73	73	0	73	0	73	73	0	73
Households	82	82	0	82	0	82	82	0	82
Population	242	242	0	242	0	242	242	0	242
Poste de Flacq VCA									
Occupied housing units	2,215	2,194	21	2,215	6	2,209	2,215	0	2,215
Households	2,377	2,356	21	2,377	6	2,371	2,377	0	2,377
Population	8,276	8,216	60	8,276	20	8,256	8,276	0	8,276

<sup>1</sup> Excluding 68 homeless households with a population of 76.

**Table HM03 - Housing units occupied by private households<sup>1</sup>, households and population by geographical location and availability of electricity through CEB, photovoltaic and other sources - 2022 Housing Census**

Country, Districts, Municipal Wards or Village Council Areas	CEB			Photovoltaic			Other sources		
	Total	Available	Not available	Total	Available	Not available	Total	Available	Not available
Quatre Cocos VCA									
Occupied housing units	1,726	1,711	15	1,726	5	1,721	1,726	1	1,725
Households	1,855	1,838	17	1,855	5	1,850	1,855	1	1,854
Population	6,297	6,251	46	6,297	19	6,278	6,297	2	6,295
Quatre Soeurs VCA									
Occupied housing units	785	781	4	785	3	782	785	0	785
Households	924	920	4	924	3	921	924	0	924
Population	3,113	3,105	8	3,113	9	3,104	3,113	0	3,113
Queen Victoria VCA									
Occupied housing units	771	770	1	771	0	771	771	0	771
Households	853	852	1	853	0	853	853	0	853
Population	2,845	2,843	2	2,845	0	2,845	2,845	0	2,845
Sébastopol VCA									
Occupied housing units	1,517	1,516	1	1,517	6	1,511	1,517	0	1,517
Households	1,622	1,621	1	1,622	7	1,615	1,622	0	1,622
Population	5,758	5,757	1	5,758	24	5,734	5,758	0	5,758
St Julien d'Hotman VCA-East (West in Moka)									
Occupied housing units	1,061	1,060	1	1,061	7	1,054	1,061	0	1,061
Households	1,120	1,119	1	1,120	7	1,113	1,120	0	1,120
Population	3,631	3,630	1	3,631	28	3,603	3,631	0	3,631
St Julien VCA-East (West in Moka)									
Occupied housing units	649	649	0	649	1	648	649	0	649
Households	685	685	0	685	1	684	685	0	685
Population	2,354	2,354	0	2,354	4	2,350	2,354	0	2,354
Trou d'Eau Douce VCA									
Occupied housing units	1,604	1,592	12	1,604	7	1,597	1,604	0	1,604
Households	1,651	1,638	13	1,651	7	1,644	1,651	0	1,651
Population	5,524	5,495	29	5,524	20	5,504	5,524	0	5,524
<b>GRAND PORT DISTRICT-Wholly Rural</b>									
<b>Occupied housing units</b>	<b>30,930</b>	<b>30,829</b>	<b>101</b>	<b>30,930</b>	<b>65</b>	<b>30,865</b>	<b>30,930</b>	<b>1</b>	<b>30,929</b>
<b>Households</b>	<b>33,471</b>	<b>33,368</b>	<b>103</b>	<b>33,471</b>	<b>81</b>	<b>33,390</b>	<b>33,471</b>	<b>1</b>	<b>33,470</b>
<b>Population</b>	<b>109,780</b>	<b>109,540</b>	<b>240</b>	<b>109,780</b>	<b>289</b>	<b>109,491</b>	<b>109,780</b>	<b>9</b>	<b>109,771</b>

<sup>1</sup> Excluding 68 homeless households with a population of 76.

**Table HM03 - Housing units occupied by private households<sup>1</sup>, households and population by geographical location and availability of electricity through CEB, photovoltaic and other sources - 2022 Housing Census**

Country, Districts, Municipal Wards or Village Council Areas	CEB			Photovoltaic			Other sources		
	Total	Available	Not available	Total	Available	Not available	Total	Available	Not available
<b>Bambous Virieux VCA</b>									
Occupied housing units	388	379	9	388	0	388	388	0	388
Households	445	436	9	445	0	445	445	0	445
Population	1,478	1,461	17	1,478	0	1,478	1,478	0	1,478
<b>Bananes VCA</b>									
Occupied housing units	202	201	1	202	0	202	202	0	202
Households	219	218	1	219	0	219	219	0	219
Population	726	725	1	726	0	726	726	0	726
<b>Beau Vallon VCA</b>									
Occupied housing units	1,924	1,915	9	1,924	7	1,917	1,924	0	1,924
Households	2,007	1,998	9	2,007	7	2,000	2,007	0	2,007
Population	6,444	6,423	21	6,444	28	6,416	6,444	0	6,444
<b>Bois des Amourettes VCA</b>									
Occupied housing units	523	521	2	523	0	523	523	0	523
Households	567	565	2	567	0	567	567	0	567
Population	1,937	1,931	6	1,937	0	1,937	1,937	0	1,937
<b>Camp Carol VCA</b>									
Occupied housing units	585	579	6	585	0	585	585	0	585
Households	661	655	6	661	0	661	661	0	661
Population	2,308	2,298	10	2,308	0	2,308	2,308	0	2,308
<b>Cluny VCA</b>									
Occupied housing units	395	394	1	395	0	395	395	0	395
Households	448	447	1	448	0	448	448	0	448
Population	1,507	1,506	1	1,507	0	1,507	1,507	0	1,507
<b>Grand Bel Air VCA</b>									
Occupied housing units	486	485	1	486	0	486	486	0	486
Households	521	520	1	521	0	521	521	0	521
Population	1,843	1,839	4	1,843	0	1,843	1,843	0	1,843
<b>Grand Sable VCA</b>									
Occupied housing units	544	537	7	544	2	542	544	0	544
Households	590	583	7	590	2	588	590	0	590
Population	1,989	1,979	10	1,989	6	1,983	1,989	0	1,989
<b>L'Escalier VCA-East (West in Sav)</b>									
Occupied housing units	2,177	2,174	3	2,177	2	2,175	2,177	0	2,177
Households	2,376	2,373	3	2,376	2	2,374	2,376	0	2,376
Population	7,536	7,532	4	7,536	6	7,530	7,536	0	7,536

<sup>1</sup> Excluding 68 homeless households with a population of 76.

**Table HM03 - Housing units occupied by private households<sup>1</sup>, households and population by geographical location and availability of electricity through CEB, photovoltaic and other sources - 2022 Housing Census**

Country, Districts, Municipal Wards or Village Council Areas	CEB			Photovoltaic			Other sources		
	Total	Available	Not available	Total	Available	Not available	Total	Available	Not available
Mahébourg VCA									
Occupied housing units	3,957	3,951	6	3,957	21	3,936	3,957	0	3,957
Households	4,288	4,282	6	4,288	35	4,253	4,288	0	4,288
Population	13,354	13,338	16	13,354	115	13,239	13,354	0	13,354
Mare d'Albert VCA									
Occupied housing units	1,517	1,517	0	1,517	7	1,510	1,517	0	1,517
Households	1,579	1,579	0	1,579	7	1,572	1,579	0	1,579
Population	5,182	5,182	0	5,182	28	5,154	5,182	0	5,182
Mare Tabac VCA									
Occupied housing units	883	883	0	883	0	883	883	0	883
Households	949	949	0	949	0	949	949	0	949
Population	3,140	3,140	0	3,140	0	3,140	3,140	0	3,140
New Grove VCA									
Occupied housing units	3,007	3,001	6	3,007	6	3,001	3,007	0	3,007
Households	3,275	3,269	6	3,275	6	3,269	3,275	0	3,275
Population	10,901	10,888	13	10,901	22	10,879	10,901	0	10,901
Nouvelle France VCA									
Occupied housing units	2,032	2,027	5	2,032	3	2,029	2,032	1	2,031
Households	2,192	2,187	5	2,192	3	2,189	2,192	1	2,191
Population	7,181	7,167	14	7,181	9	7,172	7,181	9	7,172
Old Grand Port VCA									
Occupied housing units	803	796	7	803	2	801	803	0	803
Households	861	854	7	861	2	859	861	0	861
Population	2,791	2,773	18	2,791	8	2,783	2,791	0	2,791
Petit Bel Air VCA									
Occupied housing units	470	468	2	470	2	468	470	0	470
Households	471	469	2	471	2	469	471	0	471
Population	1,648	1,637	11	1,648	6	1,642	1,648	0	1,648
Plaine Magnien VCA									
Occupied housing units	2,797	2,790	7	2,797	5	2,792	2,797	0	2,797
Households	3,009	3,002	7	3,009	5	3,004	3,009	0	3,009
Population	9,914	9,896	18	9,914	29	9,885	9,914	0	9,914
Rivière des Créoles VCA									
Occupied housing units	891	890	1	891	2	889	891	0	891
Households	931	930	1	931	2	929	931	0	931
Population	3,128	3,127	1	3,128	10	3,118	3,128	0	3,128

<sup>1</sup> Excluding 68 homeless households with a population of 76.

**Table HM03 - Housing units occupied by private households<sup>1</sup>, households and population by geographical location and availability of electricity through CEB, photovoltaic and other sources - 2022 Housing Census**

Country, Districts, Municipal Wards or Village Council Areas	CEB			Photovoltaic			Other sources		
	Total	Available	Not available	Total	Available	Not available	Total	Available	Not available
Riv. du Poste VCA-East (West in Sav)									
Occupied housing units	358	358	0	358	1	357	358	0	358
Households	371	371	0	371	1	370	371	0	371
Population	1,234	1,234	0	1,234	4	1,230	1,234	0	1,234
Rose Belle VCA									
Occupied housing units	3,182	3,165	17	3,182	2	3,180	3,182	0	3,182
Households	3,534	3,515	19	3,534	3	3,531	3,534	0	3,534
Population	11,726	11,680	46	11,726	7	11,719	11,726	0	11,726
St Hubert VCA									
Occupied housing units	847	839	8	847	0	847	847	0	847
Households	908	900	8	908	0	908	908	0	908
Population	3,084	3,066	18	3,084	0	3,084	3,084	0	3,084
Trois Boutiques VCA									
Occupied housing units	1,474	1,473	1	1,474	0	1,474	1,474	0	1,474
Households	1,595	1,594	1	1,595	0	1,595	1,595	0	1,595
Population	5,286	5,284	2	5,286	0	5,286	5,286	0	5,286
Union Park VCA									
Occupied housing units	1,488	1,486	2	1,488	3	1,485	1,488	0	1,488
Households	1,674	1,672	2	1,674	4	1,670	1,674	0	1,674
Population	5,443	5,434	9	5,443	11	5,432	5,443	0	5,443
<b>SAVANNE DISTRICT-Wholly Rural</b>									
<b>Occupied housing units</b>	<b>19,101</b>	<b>19,038</b>	<b>63</b>	<b>19,101</b>	<b>34</b>	<b>19,067</b>	<b>19,101</b>	<b>1</b>	<b>19,100</b>
<b>Households</b>	<b>20,304</b>	<b>20,238</b>	<b>66</b>	<b>20,304</b>	<b>37</b>	<b>20,267</b>	<b>20,304</b>	<b>1</b>	<b>20,303</b>
<b>Population</b>	<b>66,029</b>	<b>65,884</b>	<b>145</b>	<b>66,029</b>	<b>116</b>	<b>65,913</b>	<b>66,029</b>	<b>1</b>	<b>66,028</b>
Baie du Cap VCA									
Occupied housing units	684	684	0	684	0	684	684	0	684
Households	723	723	0	723	0	723	723	0	723
Population	2,397	2,397	0	2,397	0	2,397	2,397	0	2,397
Bel Ombre VCA									
Occupied housing units	673	666	7	673	2	671	673	0	673
Households	715	708	7	715	2	713	715	0	715
Population	2,535	2,525	10	2,535	6	2,529	2,535	0	2,535
Bénarès VCA									
Occupied housing units	564	558	6	564	0	564	564	0	564
Households	624	618	6	624	0	624	624	0	624
Population	2,001	1,985	16	2,001	0	2,001	2,001	0	2,001

<sup>1</sup> Excluding 68 homeless households with a population of 76.



**Table HM03 - Housing units occupied by private households<sup>1</sup>, households and population by geographical location and availability of electricity through CEB, photovoltaic and other sources - 2022 Housing Census**

Country, Districts, Municipal Wards or Village Council Areas	CEB			Photovoltaic			Other sources		
	Total	Available	Not available	Total	Available	Not available	Total	Available	Not available
Bois Chéri VCA									
Occupied housing units	994	992	2	994	0	994	994	0	994
Households	1,034	1,032	2	1,034	0	1,034	1,034	0	1,034
Population	3,414	3,411	3	3,414	0	3,414	3,414	0	3,414
Britannia VCA									
Occupied housing units	440	438	2	440	1	439	440	0	440
Households	442	440	2	442	1	441	442	0	442
Population	1,505	1,499	6	1,505	5	1,500	1,505	0	1,505
Camp Diable VCA									
Occupied housing units	1,304	1,301	3	1,304	3	1,301	1,304	0	1,304
Households	1,414	1,409	5	1,414	3	1,411	1,414	0	1,414
Population	4,874	4,863	11	4,874	11	4,863	4,874	0	4,874
Chamouny VCA									
Occupied housing units	1,341	1,334	7	1,341	2	1,339	1,341	0	1,341
Households	1,418	1,411	7	1,418	2	1,416	1,418	0	1,418
Population	4,529	4,511	18	4,529	7	4,522	4,529	0	4,529
Chemin Grenier VCA									
Occupied housing units	3,372	3,365	7	3,372	10	3,362	3,372	0	3,372
Households	3,497	3,490	7	3,497	11	3,486	3,497	0	3,497
Population	11,226	11,208	18	11,226	32	11,194	11,226	0	11,226
Grand Bois VCA									
Occupied housing units	1,268	1,265	3	1,268	2	1,266	1,268	0	1,268
Households	1,414	1,411	3	1,414	2	1,412	1,414	0	1,414
Population	4,579	4,576	3	4,579	7	4,572	4,579	0	4,579
La Flora VCA									
Occupied housing units	823	822	1	823	2	821	823	0	823
Households	907	906	1	907	2	905	907	0	907
Population	2,918	2,917	1	2,918	4	2,914	2,918	0	2,918
L'Escalier VCA-West (East in G/P)									
Occupied housing units	3	3	0	3	0	3	3	0	3
Households	3	3	0	3	0	3	3	0	3
Population	12	12	0	12	0	12	12	0	12
Rivière des Anguilles VCA									
Occupied housing units	1,304	1,299	5	1,304	3	1,301	1,304	1	1,303
Households	1,379	1,373	6	1,379	4	1,375	1,379	1	1,378
Population	4,419	4,410	9	4,419	14	4,405	4,419	1	4,418

<sup>1</sup> Excluding 68 homeless households with a population of 76.

**Table HM03 - Housing units occupied by private households<sup>1</sup>, households and population by geographical location and availability of electricity through CEB, photovoltaic and other sources - 2022 Housing Census**

Country, Districts, Municipal Wards or Village Council Areas	CEB			Photovoltaic			Other sources		
	Total	Available	Not available	Total	Available	Not available	Total	Available	Not available
Riv. du Poste VCA-West (East in G/P)									
Occupied housing units	244	244	0	244	0	244	244	0	244
Households	248	248	0	248	0	248	248	0	248
Population	798	798	0	798	0	798	798	0	798
Saint Aubin VCA									
Occupied housing units	316	316	0	316	0	316	316	0	316
Households	362	362	0	362	0	362	362	0	362
Population	1,309	1,309	0	1,309	0	1,309	1,309	0	1,309
Souillac VCA									
Occupied housing units	1,500	1,497	3	1,500	3	1,497	1,500	0	1,500
Households	1,551	1,548	3	1,551	3	1,548	1,551	0	1,551
Population	4,975	4,971	4	4,975	8	4,967	4,975	0	4,975
Surinam VCA									
Occupied housing units	2,883	2,867	16	2,883	4	2,879	2,883	0	2,883
Households	3,100	3,084	16	3,100	4	3,096	3,100	0	3,100
Population	9,982	9,941	41	9,982	15	9,967	9,982	0	9,982
Tyack VCA									
Occupied housing units	1,388	1,387	1	1,388	2	1,386	1,388	0	1,388
Households	1,473	1,472	1	1,473	3	1,470	1,473	0	1,473
Population	4,556	4,551	5	4,556	7	4,549	4,556	0	4,556
<b>PLAINES WILHEMS DISTRICT</b>									
<b>Occupied housing units</b>	<b>102,265</b>	<b>102,138</b>	<b>127</b>	<b>102,265</b>	<b>361</b>	<b>101,904</b>	<b>102,265</b>	<b>29</b>	<b>102,236</b>
<b>Households</b>	<b>106,203</b>	<b>106,071</b>	<b>132</b>	<b>106,203</b>	<b>376</b>	<b>105,827</b>	<b>106,203</b>	<b>29</b>	<b>106,174</b>
<b>Population</b>	<b>330,314</b>	<b>329,961</b>	<b>353</b>	<b>330,314</b>	<b>1,293</b>	<b>329,021</b>	<b>330,314</b>	<b>67</b>	<b>330,247</b>
<i>PLAINES WILHEMS DISTRICT - Urban</i>									
<i>Occupied housing units</i>	<i>100,502</i>	<i>100,388</i>	<i>114</i>	<i>100,502</i>	<i>358</i>	<i>100,144</i>	<i>100,502</i>	<i>29</i>	<i>100,473</i>
<i>Households</i>	<i>104,332</i>	<i>104,214</i>	<i>118</i>	<i>104,332</i>	<i>373</i>	<i>103,959</i>	<i>104,332</i>	<i>29</i>	<i>104,303</i>
<i>Population</i>	<i>324,197</i>	<i>323,880</i>	<i>317</i>	<i>324,197</i>	<i>1,286</i>	<i>322,911</i>	<i>324,197</i>	<i>67</i>	<i>324,130</i>
<i>Town of B-Bassin/R-Hill</i>									
<i>Occupied housing units</i>	<i>26,922</i>	<i>26,891</i>	<i>31</i>	<i>26,922</i>	<i>89</i>	<i>26,833</i>	<i>26,922</i>	<i>0</i>	<i>26,922</i>
<i>Households</i>	<i>28,039</i>	<i>28,007</i>	<i>32</i>	<i>28,039</i>	<i>92</i>	<i>27,947</i>	<i>28,039</i>	<i>0</i>	<i>28,039</i>
<i>Population</i>	<i>87,404</i>	<i>87,322</i>	<i>82</i>	<i>87,404</i>	<i>319</i>	<i>87,085</i>	<i>87,404</i>	<i>0</i>	<i>87,404</i>
<i>Town of B-Bassin/R-Hill-Ward 1</i>									
<i>Occupied housing units</i>	<i>4,303</i>	<i>4,301</i>	<i>2</i>	<i>4,303</i>	<i>1</i>	<i>4,302</i>	<i>4,303</i>	<i>0</i>	<i>4,303</i>
<i>Households</i>	<i>4,482</i>	<i>4,480</i>	<i>2</i>	<i>4,482</i>	<i>1</i>	<i>4,481</i>	<i>4,482</i>	<i>0</i>	<i>4,482</i>
<i>Population</i>	<i>14,620</i>	<i>14,614</i>	<i>6</i>	<i>14,620</i>	<i>2</i>	<i>14,618</i>	<i>14,620</i>	<i>0</i>	<i>14,620</i>

<sup>1</sup> Excluding 68 homeless households with a population of 76.

**Table HM03 - Housing units occupied by private households<sup>1</sup>, households and population by geographical location and availability of electricity through CEB, photovoltaic and other sources - 2022 Housing Census**

Country, Districts, Municipal Wards or Village Council Areas	CEB			Photovoltaic			Other sources		
	Total	Available	Not available	Total	Available	Not available	Total	Available	Not available
Town of B-Bassin/R-Hill-Ward 2									
Occupied housing units	4,980	4,976	4	4,980	3	4,977	4,980	0	4,980
Households	5,154	5,150	4	5,154	3	5,151	5,154	0	5,154
Population	16,821	16,807	14	16,821	17	16,804	16,821	0	16,821
Town of B-Bassin/R-Hill-Ward 3									
Occupied housing units	3,697	3,694	3	3,697	16	3,681	3,697	0	3,697
Households	3,803	3,800	3	3,803	16	3,787	3,803	0	3,803
Population	11,295	11,291	4	11,295	59	11,236	11,295	0	11,295
Town of B-Bassin/R-Hill-Ward 4 -East (West in B/R)									
Occupied housing units	3,710	3,697	13	3,710	19	3,691	3,710	0	3,710
Households	3,984	3,970	14	3,984	21	3,963	3,984	0	3,984
Population	12,810	12,765	45	12,810	55	12,755	12,810	0	12,810
Town of B-Bassin/R-Hill-Ward 5									
Occupied housing units	4,541	4,535	6	4,541	22	4,519	4,541	0	4,541
Households	4,719	4,713	6	4,719	23	4,696	4,719	0	4,719
Population	13,297	13,289	8	13,297	86	13,211	13,297	0	13,297
Town of B-Bassin/R-Hill-Ward 6-South (North in P/L)									
Occupied housing units	5,691	5,688	3	5,691	28	5,663	5,691	0	5,691
Households	5,897	5,894	3	5,897	28	5,869	5,897	0	5,897
Population	18,561	18,556	5	18,561	100	18,461	18,561	0	18,561
<i>Town of Curepipe</i>									
<i>Occupied housing units</i>	<i>21,666</i>	<i>21,629</i>	<i>37</i>	<i>21,666</i>	<i>50</i>	<i>21,616</i>	<i>21,666</i>	<i>24</i>	<i>21,642</i>
<i>Households</i>	<i>22,554</i>	<i>22,515</i>	<i>39</i>	<i>22,554</i>	<i>51</i>	<i>22,503</i>	<i>22,554</i>	<i>24</i>	<i>22,530</i>
<i>Population</i>	<i>68,704</i>	<i>68,597</i>	<i>107</i>	<i>68,704</i>	<i>180</i>	<i>68,524</i>	<i>68,704</i>	<i>52</i>	<i>68,652</i>
Town of Curepipe-Ward 1									
Occupied housing units	4,282	4,271	11	4,282	24	4,258	4,282	20	4,262
Households	4,452	4,440	12	4,452	25	4,427	4,452	20	4,432
Population	13,831	13,790	41	13,831	87	13,744	13,831	38	13,793
Town of Curepipe-Ward 2									
Occupied housing units	4,174	4,168	6	4,174	4	4,170	4,174	3	4,171
Households	4,324	4,318	6	4,324	4	4,320	4,324	3	4,321
Population	13,064	13,050	14	13,064	12	13,052	13,064	10	13,054
Town of Curepipe-Ward 3-West (East in Moka)									
Occupied housing units	4,516	4,506	10	4,516	9	4,507	4,516	1	4,515
Households	4,726	4,716	10	4,726	9	4,717	4,726	1	4,725
Population	14,613	14,587	26	14,613	42	14,571	14,613	4	14,609

<sup>1</sup> Excluding 68 homeless households with a population of 76.

**Table HM03 - Housing units occupied by private households<sup>1</sup>, households and population by geographical location and availability of electricity through CEB, photovoltaic and other sources - 2022 Housing Census**

Country, Districts, Municipal Wards or Village Council Areas	CEB			Photovoltaic			Other sources		
	Total	Available	Not available	Total	Available	Not available	Total	Available	Not available
Town of Curepipe-Ward 4-(East in Moka)									
Occupied housing units	4,435	4,428	7	4,435	10	4,425	4,435	0	4,435
Households	4,631	4,623	8	4,631	10	4,621	4,631	0	4,631
Population	13,751	13,728	23	13,751	27	13,724	13,751	0	13,751
Town of Curepipe-Ward 5									
Occupied housing units	4,259	4,256	3	4,259	3	4,256	4,259	0	4,259
Households	4,421	4,418	3	4,421	3	4,418	4,421	0	4,421
Population	13,445	13,442	3	13,445	12	13,433	13,445	0	13,445
<i>Town of Q-Bornes</i>									
<i>Occupied housing units</i>	<i>20,682</i>	<i>20,662</i>	<i>20</i>	<i>20,682</i>	<i>126</i>	<i>20,556</i>	<i>20,682</i>	<i>5</i>	<i>20,677</i>
<i>Households</i>	<i>21,406</i>	<i>21,386</i>	<i>20</i>	<i>21,406</i>	<i>131</i>	<i>21,275</i>	<i>21,406</i>	<i>5</i>	<i>21,401</i>
<i>Population</i>	<i>65,367</i>	<i>65,308</i>	<i>59</i>	<i>65,367</i>	<i>426</i>	<i>64,941</i>	<i>65,367</i>	<i>15</i>	<i>65,352</i>
Town of Q-Bornes-Ward 1									
Occupied housing units	3,816	3,815	1	3,816	23	3,793	3,816	1	3,815
Households	3,915	3,914	1	3,915	23	3,892	3,915	1	3,914
Population	11,580	11,577	3	11,580	72	11,508	11,580	3	11,577
Town of Q-Bornes-Ward 2									
Occupied housing units	5,384	5,384	0	5,384	58	5,326	5,384	4	5,380
Households	5,501	5,501	0	5,501	59	5,442	5,501	4	5,497
Population	15,341	15,341	0	15,341	191	15,150	15,341	12	15,329
Town of Q-Bornes-Ward 3									
Occupied housing units	3,616	3,608	8	3,616	18	3,598	3,616	0	3,616
Households	3,783	3,775	8	3,783	19	3,764	3,783	0	3,783
Population	11,264	11,232	32	11,264	51	11,213	11,264	0	11,264
Town of Q-Bornes-Ward 4-East (West in B/R)									
Occupied housing units	3,018	3,015	3	3,018	7	3,011	3,018	0	3,018
Households	3,136	3,133	3	3,136	7	3,129	3,136	0	3,136
Population	10,098	10,092	6	10,098	27	10,071	10,098	0	10,098
Town of Q-Bornes Ward 5									
Occupied housing units	4,848	4,840	8	4,848	20	4,828	4,848	0	4,848
Households	5,071	5,063	8	5,071	23	5,048	5,071	0	5,071
Population	17,084	17,066	18	17,084	85	16,999	17,084	0	17,084
<i>Town of Vac/Phoenix</i>									
<i>Occupied housing units</i>	<i>31,232</i>	<i>31,206</i>	<i>26</i>	<i>31,232</i>	<i>93</i>	<i>31,139</i>	<i>31,232</i>	<i>0</i>	<i>31,232</i>
<i>Households</i>	<i>32,333</i>	<i>32,306</i>	<i>27</i>	<i>32,333</i>	<i>99</i>	<i>32,234</i>	<i>32,333</i>	<i>0</i>	<i>32,333</i>
<i>Population</i>	<i>102,722</i>	<i>102,653</i>	<i>69</i>	<i>102,722</i>	<i>361</i>	<i>102,361</i>	<i>102,722</i>	<i>0</i>	<i>102,722</i>

<sup>1</sup> Excluding 68 homeless households with a population of 76.

**Table HM03 - Housing units occupied by private households<sup>1</sup>, households and population by geographical location and availability of electricity through CEB, photovoltaic and other sources - 2022 Housing Census**

Country, Districts, Municipal Wards or Village Council Areas	CEB			Photovoltaic			Other sources		
	Total	Available	Not available	Total	Available	Not available	Total	Available	Not available
Town of Vac/Phoenix-Ward 1									
Occupied housing units	5,462	5,456	6	5,462	9	5,453	5,462	0	5,462
Households	5,621	5,615	6	5,621	10	5,611	5,621	0	5,621
Population	18,568	18,546	22	18,568	41	18,527	18,568	0	18,568
Town of Vac/Phoenix-Ward 2									
Occupied housing units	5,746	5,742	4	5,746	15	5,731	5,746	0	5,746
Households	5,937	5,932	5	5,937	15	5,922	5,937	0	5,937
Population	18,238	18,225	13	18,238	55	18,183	18,238	0	18,238
Town of Vac/Phoenix-Ward 3									
Occupied housing units	5,330	5,327	3	5,330	20	5,310	5,330	0	5,330
Households	5,513	5,510	3	5,513	21	5,492	5,513	0	5,513
Population	17,451	17,441	10	17,451	71	17,380	17,451	0	17,451
Town of Vac/Phoenix-Ward 4									
Occupied housing units	4,562	4,559	3	4,562	18	4,544	4,562	0	4,562
Households	4,697	4,694	3	4,697	18	4,679	4,697	0	4,697
Population	14,257	14,253	4	14,257	60	14,197	14,257	0	14,257
Town of Vac/Phoenix-Ward 5									
Occupied housing units	4,054	4,050	4	4,054	16	4,038	4,054	0	4,054
Households	4,245	4,241	4	4,245	17	4,228	4,245	0	4,245
Population	13,415	13,407	8	13,415	67	13,348	13,415	0	13,415
Town of Vac/Phoenix-Ward 6-West (East in Moka)									
Occupied housing units	6,078	6,072	6	6,078	15	6,063	6,078	0	6,078
Households	6,320	6,314	6	6,320	18	6,302	6,320	0	6,320
Population	20,793	20,781	12	20,793	67	20,726	20,793	0	20,793
<i>PLAINES WILHEMS DISTRICT - Rural</i>									
Occupied housing units	1,763	1,750	13	1,763	3	1,760	1,763	0	1,763
Households	1,871	1,857	14	1,871	3	1,868	1,871	0	1,871
Population	6,117	6,081	36	6,117	7	6,110	6,117	0	6,117
Midlands VCA									
Occupied housing units	701	699	2	701	0	701	701	0	701
Households	753	751	2	753	0	753	753	0	753
Population	2,589	2,583	6	2,589	0	2,589	2,589	0	2,589
Moka VCA-West (East in Moka)									
Occupied housing units	255	255	0	255	2	253	255	0	255
Households	255	255	0	255	2	253	255	0	255
Population	702	702	0	702	5	697	702	0	702

<sup>1</sup> Excluding 68 homeless households with a population of 76.

**Table HM03 - Housing units occupied by private households<sup>1</sup>, households and population by geographical location and availability of electricity through CEB, photovoltaic and other sources - 2022 Housing Census**

Country, Districts, Municipal Wards or Village Council Areas	CEB			Photovoltaic			Other sources		
	Total	Available	Not available	Total	Available	Not available	Total	Available	Not available
<i>Seizième Mille VCA</i>									
Occupied housing units	807	796	11	807	1	806	807	0	807
Households	863	851	12	863	1	862	863	0	863
Population	2,826	2,796	30	2,826	2	2,824	2,826	0	2,826
<b>MOKA DISTRICT</b>									
<b>Occupied housing units</b>	<b>23,908</b>	<b>23,858</b>	<b>50</b>	<b>23,908</b>	<b>68</b>	<b>23,840</b>	<b>23,908</b>	<b>13</b>	<b>23,895</b>
<b>Households</b>	<b>25,242</b>	<b>25,188</b>	<b>54</b>	<b>25,242</b>	<b>73</b>	<b>25,169</b>	<b>25,242</b>	<b>14</b>	<b>25,228</b>
<b>Population</b>	<b>82,974</b>	<b>82,812</b>	<b>162</b>	<b>82,974</b>	<b>254</b>	<b>82,720</b>	<b>82,974</b>	<b>49</b>	<b>82,925</b>
<i>MOKA DISTRICT - Urban</i>									
Occupied housing units	3,835	3,827	8	3,835	8	3,827	3,835	1	3,834
Households	4,009	3,998	11	4,009	9	4,000	4,009	1	4,008
Population	13,521	13,490	31	13,521	26	13,495	13,521	3	13,518
<i>Town of Port-Louis Ward 2-South (North in P/L &amp; West in B/R)</i>									
Occupied housing units	3,306	3,298	8	3,306	8	3,298	3,306	1	3,305
Households	3,462	3,451	11	3,462	9	3,453	3,462	1	3,461
Population	11,798	11,767	31	11,798	26	11,772	11,798	3	11,795
<i>Town of Vac /Phoenix-Ward 6-East (West in P/W)</i>									
Occupied housing units	529	529	0	529	0	529	529	0	529
Households	547	547	0	547	0	547	547	0	547
Population	1,723	1,723	0	1,723	0	1,723	1,723	0	1,723
<i>MOKA DISTRICT - Rural</i>									
Occupied housing units	20,073	20,031	42	20,073	60	20,013	20,073	12	20,061
Households	21,233	21,190	43	21,233	64	21,169	21,233	13	21,220
Population	69,453	69,322	131	69,453	228	69,225	69,453	46	69,407
<i>Camp Thorel VCA</i>									
Occupied housing units	548	548	0	548	0	548	548	0	548
Households	591	591	0	591	0	591	591	0	591
Population	2,019	2,019	0	2,019	0	2,019	2,019	0	2,019
<i>Dagotière VCA</i>									
Occupied housing units	2,071	2,070	1	2,071	3	2,068	2,071	0	2,071
Households	2,219	2,218	1	2,219	4	2,215	2,219	0	2,219
Population	7,434	7,433	1	7,434	13	7,421	7,434	0	7,434
<i>Dubreuil VCA-Part (East in Flacq &amp; West in P/W)</i>									
Occupied housing units	719	715	4	719	0	719	719	1	718
Households	757	753	4	757	0	757	757	1	756
Population	2,388	2,376	12	2,388	0	2,388	2,388	3	2,385

<sup>1</sup> Excluding 68 homeless households with a population of 76.

**Table HM03 - Housing units occupied by private households<sup>1</sup>, households and population by geographical location and availability of electricity through CEB, photovoltaic and other sources - 2022 Housing Census**

Country, Districts, Municipal Wards or Village Council Areas	CEB			Photovoltaic			Other sources		
	Total	Available	Not available	Total	Available	Not available	Total	Available	Not available
Espérance VCA									
Occupied housing units	517	514	3	517	4	513	517	0	517
Households	545	542	3	545	4	541	545	0	545
Population	1,877	1,869	8	1,877	14	1,863	1,877	0	1,877
La Laura-Malenga VCA									
Occupied housing units	368	368	0	368	1	367	368	0	368
Households	402	402	0	402	1	401	402	0	402
Population	1,401	1,401	0	1,401	5	1,396	1,401	0	1,401
L'Avenir VCA									
Occupied housing units	897	896	1	897	1	896	897	0	897
Households	947	946	1	947	2	945	947	0	947
Population	3,249	3,248	1	3,249	5	3,244	3,249	0	3,249
Médine Camp de Masque VCA -West (East in Flacq)									
Occupied housing units	389	389	0	389	0	389	389	0	389
Households	443	443	0	443	0	443	443	0	443
Population	1,472	1,472	0	1,472	0	1,472	1,472	0	1,472
Melrose VCA									
Occupied housing units	635	633	2	635	3	632	635	0	635
Households	664	662	2	664	3	661	664	0	664
Population	2,299	2,294	5	2,299	14	2,285	2,299	0	2,299
Moka VCA-East (West in P/W)									
Occupied housing units	2,814	2,812	2	2,814	26	2,788	2,814	0	2,814
Households	2,955	2,953	2	2,955	26	2,929	2,955	0	2,955
Population	8,801	8,796	5	8,801	80	8,721	8,801	0	8,801
Montagne Blanche VCA-West (East in Flacq)									
Occupied housing units	2,141	2,138	3	2,141	3	2,138	2,141	1	2,140
Households	2,257	2,253	4	2,257	3	2,254	2,257	2	2,255
Population	7,662	7,650	12	7,662	13	7,649	7,662	8	7,654
Nouvelle Decouverte VCA									
Occupied housing units	535	535	0	535	3	532	535	0	535
Households	578	578	0	578	4	574	578	0	578
Population	1,938	1,938	0	1,938	13	1,925	1,938	0	1,938
Providence VCA									
Occupied housing units	993	992	1	993	2	991	993	0	993
Households	1,060	1,059	1	1,060	2	1,058	1,060	0	1,060
Population	3,548	3,547	1	3,548	6	3,542	3,548	0	3,548

<sup>1</sup> Excluding 68 homeless households with a population of 76.

**Table HM03 - Housing units occupied by private households<sup>1</sup>, households and population by geographical location and availability of electricity through CEB, photovoltaic and other sources - 2022 Housing Census**

Country, Districts, Municipal Wards or Village Council Areas	CEB			Photovoltaic			Other sources		
	Total	Available	Not available	Total	Available	Not available	Total	Available	Not available
Quartier Militaire VCA									
Occupied housing units	1,758	1,738	20	1,758	4	1,754	1,758	10	1,748
Households	1,883	1,863	20	1,883	4	1,879	1,883	10	1,873
Population	6,397	6,326	71	6,397	18	6,379	6,397	35	6,362
Ripailles VCA									
Occupied housing units	296	296	0	296	0	296	296	0	296
Households	313	313	0	313	0	313	313	0	313
Population	1,021	1,021	0	1,021	0	1,021	1,021	0	1,021
St Julien d'Hotman VCA-West (East in Flacq)									
Occupied housing units	29	29	0	29	0	29	29	0	29
Households	33	33	0	33	0	33	33	0	33
Population	103	103	0	103	0	103	103	0	103
St Pierre VCA									
Occupied housing units	4,720	4,718	2	4,720	10	4,710	4,720	0	4,720
Households	4,924	4,922	2	4,924	11	4,913	4,924	0	4,924
Population	15,710	15,704	6	15,710	47	15,663	15,710	0	15,710
Verdun VCA									
Occupied housing units	643	640	3	643	0	643	643	0	643
Households	662	659	3	662	0	662	662	0	662
Population	2,134	2,125	9	2,134	0	2,134	2,134	0	2,134
<b>BLACK RIVER DISTRICT</b>									
<b>Occupied housing units</b>	<b>23,167</b>	<b>22,959</b>	<b>208</b>	<b>23,167</b>	<b>145</b>	<b>23,022</b>	<b>23,167</b>	<b>79</b>	<b>23,088</b>
<b>Households</b>	<b>24,688</b>	<b>24,473</b>	<b>215</b>	<b>24,688</b>	<b>152</b>	<b>24,536</b>	<b>24,688</b>	<b>84</b>	<b>24,604</b>
<b>Population</b>	<b>81,708</b>	<b>80,998</b>	<b>710</b>	<b>81,708</b>	<b>501</b>	<b>81,207</b>	<b>81,708</b>	<b>340</b>	<b>81,368</b>
<i>BLACK RIVER DISTRICT - Urban</i>									
<i>Occupied housing units</i>	<i>7,026</i>	<i>7,000</i>	<i>26</i>	<i>7,026</i>	<i>14</i>	<i>7,012</i>	<i>7,026</i>	<i>5</i>	<i>7,021</i>
<i>Households</i>	<i>7,405</i>	<i>7,378</i>	<i>27</i>	<i>7,405</i>	<i>14</i>	<i>7,391</i>	<i>7,405</i>	<i>6</i>	<i>7,399</i>
<i>Population</i>	<i>23,575</i>	<i>23,489</i>	<i>86</i>	<i>23,575</i>	<i>47</i>	<i>23,528</i>	<i>23,575</i>	<i>28</i>	<i>23,547</i>
Town of B-Bassin/R-Hill-Ward 4-West (East in P/W)									
Occupied housing units	65	65	0	65	0	65	65	0	65
Households	65	65	0	65	0	65	65	0	65
Population	205	205	0	205	0	205	205	0	205
Town of Port Louis Ward 1- West (East in P/L)									
Occupied housing units	5,654	5,632	22	5,654	14	5,640	5,654	5	5,649
Households	5,907	5,884	23	5,907	14	5,893	5,907	6	5,901
Population	18,786	18,706	80	18,786	47	18,739	18,786	28	18,758

<sup>1</sup> Excluding 68 homeless households with a population of 76.



**Table HM03 - Housing units occupied by private households<sup>1</sup>, households and population by geographical location and availability of electricity through CEB, photovoltaic and other sources - 2022 Housing Census**

Country, Districts, Municipal Wards or Village Council Areas	CEB			Photovoltaic			Other sources		
	Total	Available	Not available	Total	Available	Not available	Total	Available	Not available
Town of Port Louis Ward 2-West (East in P/L & South in Moka)									
Occupied housing units	171	171	0	171	0	171	171	0	171
Households	176	176	0	176	0	176	176	0	176
Population	555	555	0	555	0	555	555	0	555
Town of Quatre-Bornes-Ward 4-West (East in P/W)									
Occupied housing units	1,136	1,132	4	1,136	0	1,136	1,136	0	1,136
Households	1,257	1,253	4	1,257	0	1,257	1,257	0	1,257
Population	4,029	4,023	6	4,029	0	4,029	4,029	0	4,029
<i>BLACK RIVER DISTRICT - Rural</i>									
Occupied housing units	16,141	15,959	182	16,141	131	16,010	16,141	74	16,067
Households	17,283	17,095	188	17,283	138	17,145	17,283	78	17,205
Population	58,133	57,509	624	58,133	454	57,679	58,133	312	57,821
Albion VCA									
Occupied housing units	2,351	2,344	7	2,351	29	2,322	2,351	0	2,351
Households	2,416	2,408	8	2,416	29	2,387	2,416	0	2,416
Population	7,627	7,589	38	7,627	101	7,526	7,627	0	7,627
Bambous VCA									
Occupied housing units	4,011	3,944	67	4,011	8	4,003	4,011	56	3,955
Households	4,337	4,268	69	4,337	11	4,326	4,337	58	4,279
Population	15,756	15,488	268	15,756	46	15,710	15,756	235	15,521
Cascavelle VCA-West (East in P/W)									
Occupied housing units	811	809	2	811	0	811	811	0	811
Households	859	857	2	859	0	859	859	0	859
Population	3,122	3,108	14	3,122	0	3,122	3,122	0	3,122
Case Noyale VCA									
Occupied housing units	420	405	15	420	0	420	420	0	420
Households	471	455	16	471	0	471	471	0	471
Population	1,652	1,617	35	1,652	0	1,652	1,652	0	1,652
Chamarel VCA-West (East in Sav)									
Occupied housing units	186	182	4	186	0	186	186	0	186
Households	198	194	4	198	0	198	198	0	198
Population	742	731	11	742	0	742	742	0	742
Flic en Flac VCA									
Occupied housing units	1,437	1,436	1	1,437	34	1,403	1,437	0	1,437
Households	1,473	1,472	1	1,473	34	1,439	1,473	0	1,473
Population	4,046	4,044	2	4,046	103	3,943	4,046	0	4,046

<sup>1</sup> Excluding 68 homeless households with a population of 76.

**Table HM03 - Housing units occupied by private households<sup>1</sup>, households and population by geographical location and availability of electricity through CEB, photovoltaic and other sources - 2022 Housing Census**

Country, Districts, Municipal Wards or Village Council Areas	CEB			Photovoltaic			Other sources		
	Total	Available	Not available	Total	Available	Not available	Total	Available	Not available
<b>Grande Rivière Noire VCA</b>									
Occupied housing units	957	942	15	957	15	942	957	3	954
Households	1,014	999	15	1,014	16	998	1,014	3	1,011
Population	3,100	3,062	38	3,100	48	3,052	3,100	12	3,088
<b>Gros Cailloux VCA</b>									
Occupied housing units	1,031	1,022	9	1,031	0	1,031	1,031	0	1,031
Households	1,132	1,123	9	1,132	0	1,132	1,132	0	1,132
Population	3,952	3,926	26	3,952	0	3,952	3,952	0	3,952
<b>La Goulette VCA</b>									
Occupied housing units	673	648	25	673	14	659	673	6	667
Households	738	711	27	738	14	724	738	8	730
Population	2,470	2,380	90	2,470	53	2,417	2,470	21	2,449
<b>Le Morne VCA</b>									
Occupied housing units	389	364	25	389	3	386	389	2	387
Households	419	394	25	419	5	414	419	2	417
Population	1,455	1,392	63	1,455	14	1,441	1,455	9	1,446
<b>Petite Rivière VCA</b>									
Occupied housing units	1,234	1,232	2	1,234	0	1,234	1,234	6	1,228
Households	1,318	1,316	2	1,318	0	1,318	1,318	6	1,312
Population	4,639	4,635	4	4,639	0	4,639	4,639	26	4,613
<b>Richelieu VCA-West (East in P/W)</b>									
Occupied housing units	1,416	1,409	7	1,416	0	1,416	1,416	1	1,415
Households	1,597	1,590	7	1,597	0	1,597	1,597	1	1,596
Population	5,632	5,604	28	5,632	0	5,632	5,632	9	5,623
<b>Tamarin VCA</b>									
Occupied housing units	1,225	1,222	3	1,225	28	1,197	1,225	0	1,225
Households	1,311	1,308	3	1,311	29	1,282	1,311	0	1,311
Population	3,940	3,933	7	3,940	89	3,851	3,940	0	3,940
<b>ISLAND OF RODRIGUES- Wholly Rural</b>									
<b>Occupied housing units</b>	<b>12,932</b>	<b>12,671</b>	<b>261</b>	<b>12,932</b>	<b>25</b>	<b>12,907</b>	<b>12,932</b>	<b>33</b>	<b>12,899</b>
<b>Households</b>	<b>13,294</b>	<b>13,033</b>	<b>261</b>	<b>13,294</b>	<b>25</b>	<b>13,269</b>	<b>13,294</b>	<b>33</b>	<b>13,261</b>
<b>Population</b>	<b>45,058</b>	<b>44,447</b>	<b>611</b>	<b>45,058</b>	<b>97</b>	<b>44,961</b>	<b>45,058</b>	<b>102</b>	<b>44,956</b>
<b>Region I</b>									
Occupied housing units	2,280	2,228	52	2,280	5	2,275	2,280	6	2,274
Households	2,337	2,285	52	2,337	5	2,332	2,337	6	2,331
Population	7,797	7,684	113	7,797	15	7,782	7,797	18	7,779

<sup>1</sup> Excluding 68 homeless households with a population of 76.

**Table HM03 - Housing units occupied by private households<sup>1</sup>, households and population by geographical location and availability of electricity through CEB, photovoltaic and other sources - 2022 Housing Census**

Country, Districts, Municipal Wards or Village Council Areas	CEB			Photovoltaic			Other sources		
	Total	Available	Not available	Total	Available	Not available	Total	Available	Not available
Region 2									
Occupied housing units	1,815	1,784	31	1,815	2	1,813	1,815	3	1,812
Households	1,869	1,838	31	1,869	2	1,867	1,869	3	1,866
Population	6,485	6,409	76	6,485	14	6,471	6,485	14	6,471
Region 3									
Occupied housing units	2,402	2,350	52	2,402	2	2,400	2,402	5	2,397
Households	2,473	2,421	52	2,473	2	2,471	2,473	5	2,468
Population	8,518	8,386	132	8,518	10	8,508	8,518	18	8,500
Region 4									
Occupied housing units	1,895	1,859	36	1,895	3	1,892	1,895	4	1,891
Households	1,959	1,923	36	1,959	3	1,956	1,959	4	1,955
Population	6,423	6,341	82	6,423	16	6,407	6,423	13	6,410
Region 5									
Occupied housing units	2,383	2,332	51	2,383	10	2,373	2,383	5	2,378
Households	2,461	2,410	51	2,461	10	2,451	2,461	5	2,456
Population	8,288	8,163	125	8,288	30	8,258	8,288	12	8,276
Region 6									
Occupied housing units	2,157	2,118	39	2,157	3	2,154	2,157	10	2,147
Households	2,195	2,156	39	2,195	3	2,192	2,195	10	2,185
Population	7,547	7,464	83	7,547	12	7,535	7,547	27	7,520
<b>ISLAND OF AGALÉGA- Wholly Rural</b>									
<b>Occupied housing units</b>	<b>108</b>	<b>0</b>	<b>108</b>	<b>108</b>	<b>0</b>	<b>108</b>	<b>108</b>	<b>108</b>	<b>0</b>
<b>Households</b>	<b>115</b>	<b>0</b>	<b>115</b>	<b>115</b>	<b>0</b>	<b>115</b>	<b>115</b>	<b>115</b>	<b>0</b>
<b>Population</b>	<b>374</b>	<b>0</b>	<b>374</b>	<b>374</b>	<b>0</b>	<b>374</b>	<b>374</b>	<b>374</b>	<b>0</b>

<sup>1</sup> Excluding 68 homeless households with a population of 76.

**HM04 - Housing units occupied by private households<sup>1</sup>, households and population by geographical location and availability of selected household amenities - 2022 Housing Census**

Country, Districts, Municipal Wards or Village Council Areas	Total	Number of Private Households with						
		Solar water Heater	Water pump	Air conditioner	Room heater	Compost bin	Rain water harvest tank	Rain water absorption pit
<b>REPUBLIC OF MAURITIUS</b>								
Occupied housing units	348,252	124,993	151,966	102,773	6,213	15,775	13,824	12,155
Households	367,870	132,088	160,361	108,245	6,467	16,596	14,424	12,901
Population	1,202,192	443,449	531,243	367,654	21,017	56,255	48,886	41,925
<i>REPUBLIC OF MAURITIUS - Urban</i>								
Occupied housing units	140,640	43,559	65,736	34,487	3,529	6,391	3,422	5,465
Households	146,692	45,412	68,409	35,902	3,625	6,624	3,549	5,594
Population	465,158	147,642	218,664	118,641	11,411	21,453	11,267	17,551
<i>REPUBLIC OF MAURITIUS - Rural</i>								
Occupied housing units	207,612	81,434	86,230	68,286	2,684	9,384	10,402	6,690
Households	221,178	86,676	91,952	72,343	2,842	9,972	10,875	7,307
Population	737,034	295,807	312,579	249,013	9,606	34,802	37,619	24,374
<b>ISLAND OF MAURITIUS</b>								
Occupied housing units	335,212	122,801	146,948	102,269	6,119	14,646	6,175	11,951
Households	354,461	129,795	155,162	107,721	6,369	15,416	6,500	12,687
Population	1,156,760	435,369	513,437	366,000	20,695	52,040	21,365	41,213
<i>ISLAND OF MAURITIUS - Urban</i>								
Occupied housing units	140,640	43,559	65,736	34,487	3,529	6,391	3,422	5,465
Households	146,692	45,412	68,409	35,902	3,625	6,624	3,549	5,594
Population	465,158	147,642	218,664	118,641	11,411	21,453	11,267	17,551
<i>ISLAND OF MAURITIUS - Rural</i>								
Occupied housing units	194,572	79,242	81,212	67,782	2,590	8,255	2,753	6,486
Households	207,769	84,383	86,753	71,819	2,744	8,792	2,951	7,093
Population	691,602	287,727	294,773	247,359	9,284	30,587	10,098	23,662
<b>PORT LOUIS DISTRICT-Wholly Urban</b>								
Occupied housing units	29,277	6,062	8,696	9,853	159	480	224	113
Households	30,946	6,406	9,264	10,457	165	499	240	114
Population	103,865	21,868	32,233	36,429	559	1,757	787	360
Town of Port Louis-Ward 1-East (West in B/R)								
Occupied housing units	0	0	0	0	0	0	0	0
Households	0	0	0	0	0	0	0	0
Population	0	0	0	0	0	0	0	0

<sup>1</sup> Excluding 68 homeless households with a population of 76.

**HM04 - Housing units occupied by private households<sup>1</sup>, households and population by geographical location and availability of selected household amenities - 2022 Housing Census**

Country, Districts, Municipal Wards or Village Council Areas	Total	Number of Private Households with						
		Solar water Heater	Water pump	Air conditioner	Room heater	Compost bin	Rain water harvest tank	Rain water absorption pit
Town of Port Louis-Ward 2-North (South in Moka & West in B/R)								
Occupied housing units	2,229	438	388	691	4	33	30	3
Households	2,355	468	417	727	4	34	31	3
Population	7,682	1,550	1,418	2,476	13	140	116	8
Town of Port Louis-Ward 3								
Occupied housing units	3,671	876	591	1,226	18	51	29	9
Households	3,879	929	629	1,307	20	57	30	9
Population	12,357	3,017	2,148	4,411	65	202	108	27
Town of Port Louis-Ward 4								
Occupied housing units	4,717	1,165	1,464	2,056	26	75	44	39
Households	5,019	1,230	1,556	2,188	26	76	47	40
Population	15,686	4,004	4,971	7,133	84	234	146	105
Town of Port Louis-Ward 5								
Occupied housing units	4,743	463	1,451	1,787	16	13	15	13
Households	4,997	488	1,561	1,901	17	13	17	13
Population	17,336	1,816	5,694	7,022	56	51	50	52
Town of Port Louis-Ward 6								
Occupied housing units	4,206	630	1,579	1,443	37	130	25	18
Households	4,470	673	1,672	1,527	39	133	26	18
Population	15,139	2,323	5,899	5,443	148	490	86	73
Town of Port Louis-Ward 7								
Occupied housing units	5,006	1,295	1,768	1,235	13	38	29	17
Households	5,280	1,364	1,895	1,311	13	41	31	17
Population	18,177	4,595	6,557	4,520	48	120	94	53
Town of Port Louis-Ward 8								
Occupied housing units	4,705	1,195	1,455	1,415	45	140	52	14
Households	4,946	1,254	1,534	1,496	46	145	58	14
Population	17,488	4,563	5,546	5,424	145	520	187	42
Town of B-Bassin/R-Hill-Ward 6-North (South in P/W)								
Occupied housing units	0	0	0	0	0	0	0	0
Households	0	0	0	0	0	0	0	0
Population	0	0	0	0	0	0	0	0

<sup>1</sup> Excluding 68 homeless households with a population of 76.

HM04 - Housing units occupied by private households<sup>1</sup>, households and population by geographical location and availability of selected household amenities - 2022 Housing Census

Country, Districts, Municipal Wards or Village Council Areas	Total	Number of Private Households with						
		Solar water Heater	Water pump	Air conditioner	Room heater	Compost bin	Rain water harvest tank	Rain water absorption pit
<b>PAMPLEMOUSSES DISTRICT-Wholly Rural</b>								
Occupied housing units	38,499	16,822	13,252	17,772	547	1,590	436	1,012
Households	40,585	17,683	13,891	18,632	582	1,661	470	1,060
Population	137,105	60,728	47,714	64,759	1,984	5,752	1,617	3,617
Arsenal VCA								
Occupied housing units	1,000	426	295	490	9	35	6	6
Households	1,058	445	298	506	9	35	7	6
Population	3,613	1,530	1,024	1,786	33	126	26	20
Baie du Tombeau VCA								
Occupied housing units	3,671	1,118	1,600	1,294	16	176	60	23
Households	3,866	1,175	1,680	1,341	17	186	62	23
Population	13,174	3,873	5,539	4,298	59	565	190	78
Calebasses VCA								
Occupied housing units	1,470	592	446	741	16	50	12	9
Households	1,575	653	486	796	16	52	12	9
Population	5,252	2,210	1,628	2,749	47	193	41	27
Congomah VCA								
Occupied housing units	536	273	125	211	10	56	4	2
Households	562	281	128	214	10	58	4	2
Population	1,857	965	452	760	38	207	13	7
Crève Coeur VCA								
Occupied housing units	808	470	243	308	5	57	11	11
Households	823	478	248	318	5	58	11	11
Population	2,746	1,692	879	1,176	16	210	34	36
D'Épinay VCA								
Occupied housing units	1,645	797	513	831	15	127	12	3
Households	1,821	883	567	927	15	137	14	3
Population	6,229	3,113	1,992	3,308	55	469	47	10
Fond du Sac VCA								
Occupied housing units	1,582	843	785	907	28	43	21	17
Households	1,634	871	810	934	29	43	22	17
Population	5,398	2,963	2,812	3,219	102	149	68	59
Grand Baie VCA-West (East in R/R)								
Occupied housing units	625	302	528	411	67	19	17	12
Households	653	316	554	424	68	20	18	13
Population	1,930	900	1,620	1,211	176	57	57	35

<sup>1</sup> Excluding 68 homeless households with a population of 76.

**HM04 - Housing units occupied by private households<sup>1</sup>, households and population by geographical location and availability of selected household amenities - 2022 Housing Census**

Country, Districts, Municipal Wards or Village Council Areas	Total	Number of Private Households with						
		Solar water Heater	Water pump	Air conditioner	Room heater	Compost bin	Rain water harvest tank	Rain water absorption pit
<b>Le Hochet VCA</b>								
Occupied housing units	3,886	1,203	795	1,621	15	57	23	15
Households	4,120	1,276	838	1,717	15	60	26	17
Population	13,923	4,348	2,942	5,990	48	216	89	56
<b>Long Mountain VCA</b>								
Occupied housing units	1,961	1,066	1,235	800	17	139	36	203
Households	2,021	1,099	1,266	819	17	142	39	203
Population	6,721	3,764	4,353	2,870	61	478	130	701
<b>Mapou VCA-South (North in R/R)</b>								
Occupied housing units	99	45	20	46	4	9	4	5
Households	107	47	20	49	4	9	4	5
Population	351	162	59	160	18	35	16	14
<b>Morcellement St André VCA</b>								
Occupied housing units	1,597	848	743	858	5	117	9	16
Households	1,677	888	781	900	5	126	10	16
Population	5,737	3,167	2,810	3,248	19	464	37	45
<b>Notre Dame VCA</b>								
Occupied housing units	1,333	568	373	536	4	40	6	17
Households	1,407	594	391	568	4	41	9	17
Population	4,735	2,002	1,340	1,962	13	140	37	60
<b>Pamplemousses VCA</b>								
Occupied housing units	2,721	994	574	1,036	29	47	13	24
Households	2,814	1,028	595	1,065	29	48	13	24
Population	9,465	3,565	2,095	3,715	88	167	39	80
<b>Piton VCA -West (East in R/R)</b>								
Occupied housing units	426	152	48	159	2	9	4	2
Households	455	166	52	175	2	9	4	2
Population	1,458	557	168	569	8	28	14	7
<b>Plaine des Papayes VCA</b>								
Occupied housing units	2,172	904	578	1,141	28	56	28	211
Households	2,293	948	608	1,199	34	59	29	242
Population	7,841	3,304	2,197	4,285	127	203	100	817
<b>Pointe aux Piments VCA</b>								
Occupied housing units	1,964	916	564	747	10	79	13	8
Households	2,125	989	602	794	10	83	16	8
Population	7,388	3,471	2,046	2,798	29	284	65	27

<sup>1</sup> Excluding 68 homeless households with a population of 76.

**HM04 - Housing units occupied by private households<sup>1</sup>, households and population by geographical location and availability of selected household amenities - 2022 Housing Census**

Country, Districts, Municipal Wards or Village Council Areas	Total	Number of Private Households with						
		Solar water Heater	Water pump	Air conditioner	Room heater	Compost bin	Rain water harvest tank	Rain water absorption pit
<b>Terre Rouge VCA</b>								
Occupied housing units	3,196	1,183	801	1,307	24	124	65	39
Households	3,427	1,250	847	1,384	26	134	77	42
Population	11,920	4,417	3,000	4,939	89	461	272	136
<b>Triolet VCA</b>								
Occupied housing units	6,405	3,462	2,402	3,682	234	284	48	289
Households	6,688	3,606	2,511	3,830	258	292	49	298
Population	22,646	12,509	8,854	13,559	929	1,078	172	1,028
<b>Trou aux Biches VCA</b>								
Occupied housing units	650	392	453	437	6	24	8	48
Households	681	413	474	455	6	26	8	50
Population	2,096	1,258	1,426	1,370	19	80	31	187
<b>Villebague VCA-West (East in R/R &amp; South in Flacq)</b>								
Occupied housing units	752	268	131	209	3	42	36	52
Households	778	277	135	217	3	43	36	52
Population	2,625	958	478	787	10	142	139	187
<b>R. DU REMPART DISTRICT-Wholly Rural</b>								
<b>Occupied housing units</b>	<b>30,959</b>	<b>14,607</b>	<b>16,651</b>	<b>14,851</b>	<b>283</b>	<b>946</b>	<b>373</b>	<b>929</b>
<b>Households</b>	<b>32,921</b>	<b>15,438</b>	<b>17,694</b>	<b>15,710</b>	<b>296</b>	<b>986</b>	<b>395</b>	<b>994</b>
<b>Population</b>	<b>108,118</b>	<b>51,845</b>	<b>59,474</b>	<b>53,487</b>	<b>977</b>	<b>3,414</b>	<b>1,319</b>	<b>3,351</b>
<b>Amaury VCA-North (South in Flacq District )</b>								
Occupied housing units	757	361	276	324	16	29	4	1
Households	782	372	289	334	18	30	4	1
Population	2,559	1,260	1,003	1,198	58	106	13	3
<b>Amitié-Gokhoola VCA-East (West in Pamp)</b>								
Occupied housing units	618	347	273	346	13	44	16	5
Households	667	368	295	369	13	46	16	6
Population	2,176	1,241	994	1,268	49	165	54	20
<b>Belle Vue Maurel VCA-South (North in Pamp)</b>								
Occupied housing units	1,200	680	426	593	11	52	13	3
Households	1,250	706	444	614	11	54	13	3
Population	4,191	2,425	1,565	2,184	31	177	42	12

<sup>1</sup> Excluding 68 homeless households with a population of 76.



**HM04 - Housing units occupied by private households<sup>1</sup>, households and population by geographical location and availability of selected household amenities - 2022 Housing Census**

Country, Districts, Municipal Wards or Village Council Areas	Total	Number of Private Households with						
		Solar water Heater	Water pump	Air conditioner	Room heater	Compost bin	Rain water harvest tank	Rain water absorption pit
<b>Cap Malheureux VCA</b>								
Occupied housing units	1,691	865	1,268	864	18	51	29	73
Households	1,813	911	1,352	903	18	54	35	86
Population	5,687	2,817	4,225	2,770	48	179	117	292
<b>Cottage VCA</b>								
Occupied housing units	1,299	642	512	666	8	33	14	131
Households	1,409	698	546	721	9	33	14	136
Population	4,698	2,414	1,931	2,475	29	122	41	458
<b>Espérance Trébuchet VCA</b>								
Occupied housing units	632	324	111	266	2	31	1	12
Households	660	341	117	276	2	32	1	13
Population	2,163	1,175	400	991	10	109	3	44
<b>Goodlands VCA</b>								
Occupied housing units	5,697	2,694	3,761	2,527	35	153	76	189
Households	6,040	2,820	3,985	2,652	39	158	80	210
Population	20,442	9,625	13,896	9,358	131	563	293	727
<b>Grand Baie VCA- East (West in Pamp)</b>								
Occupied housing units	2,921	1,257	2,213	1,591	50	96	28	40
Households	3,093	1,311	2,326	1,663	50	98	29	47
Population	9,467	3,997	7,183	5,078	158	282	77	158
<b>Grand Gaube VCA</b>								
Occupied housing units	2,298	956	1,490	748	11	36	29	38
Households	2,389	1,001	1,548	771	11	38	30	38
Population	7,942	3,287	5,207	2,594	37	120	92	127
<b>Mapou VCA-North (South in Pamp)</b>								
Occupied housing units	348	83	23	86	2	3	4	1
Households	382	88	23	95	2	4	4	1
Population	1,282	302	63	335	5	16	17	4
<b>Petit Raffray VCA</b>								
Occupied housing units	2,720	1,570	1,191	1,433	41	118	56	33
Households	2,820	1,624	1,232	1,477	43	126	58	35
Population	9,653	5,686	4,373	5,347	160	424	185	110
<b>Piton VCA- East (West in Pamp)</b>								
Occupied housing units	976	555	332	500	16	29	17	249
Households	1,003	569	341	511	16	30	17	253
Population	3,307	1,919	1,211	1,764	51	117	70	831

<sup>1</sup> Excluding 68 homeless households with a population of 76.

**HM04 - Housing units occupied by private households<sup>1</sup>, households and population by geographical location and availability of selected household amenities - 2022 Housing Census**

Country, Districts, Municipal Wards or Village Council Areas	Total	Number of Private Households with						
		Solar water Heater	Water pump	Air conditioner	Room heater	Compost bin	Rain water harvest tank	Rain water absorption pit
Plaines des Roches VCA-North (South in Flacq)								
Occupied housing units	1,030	526	597	546	7	68	26	7
Households	1,095	565	627	578	8	71	27	7
Population	3,653	1,927	2,154	2,027	24	260	94	21
Poudre d'Or Hamlet VCA								
Occupied housing units	715	382	230	406	8	36	4	2
Households	779	421	252	443	8	38	4	2
Population	2,493	1,387	847	1,461	20	139	13	8
Poudre d'Or VCA								
Occupied housing units	1,062	445	140	373	6	15	11	12
Households	1,153	484	159	412	6	15	11	12
Population	3,887	1,686	584	1,472	25	53	43	46
Rivière du Rempart VCA								
Occupied housing units	2,881	1,227	1,286	1,454	14	88	27	11
Households	3,180	1,334	1,436	1,617	17	92	33	12
Population	10,536	4,577	4,894	5,633	58	347	114	42
Roche Terre VCA								
Occupied housing units	932	481	623	421	6	20	2	11
Households	973	500	646	434	6	20	2	11
Population	3,174	1,637	2,153	1,470	23	72	10	34
Roches Noires VCA-North (South in Flacq)								
Occupied housing units	1,900	649	1,022	923	9	21	10	102
Households	2,059	720	1,130	995	9	24	11	111
Population	6,286	2,389	3,590	3,204	24	78	29	393
The Vale VCA								
Occupied housing units	1,244	550	872	769	10	22	4	5
Households	1,335	591	941	829	10	22	4	6
Population	4,404	2,050	3,185	2,808	36	82	9	13
Villebague VCA-East (West in Pamp & South in Flacq)								
Occupied housing units	38	13	5	15	0	1	2	4
Households	39	14	5	16	0	1	2	4
Population	118	44	16	50	0	3	3	8

<sup>1</sup> Excluding 68 homeless households with a population of 76.

**HM04 - Housing units occupied by private households<sup>1</sup>, households and population by geographical location and availability of selected household amenities - 2022 Housing Census**

Country, Districts, Municipal Wards or Village Council Areas	Total	Number of Private Households with						
		Solar water Heater	Water pump	Air conditioner	Room heater	Compost bin	Rain water harvest tank	Rain water absorption pit
<b>FLACQ DISTRICT-Wholly Rural</b>								
Occupied housing units	37,106	16,878	16,835	12,755	433	1,614	547	1,048
Households	40,101	18,213	18,316	13,739	472	1,727	579	1,148
Population	136,867	63,826	64,696	49,262	1,662	6,273	2,033	4,057
Amaury VCA-South (North in R/R)								
Occupied housing units	147	61	53	26	3	2	2	2
Households	148	62	54	27	3	2	2	2
Population	516	227	188	93	10	5	8	8
Bel Air Riv. Sèche VCA								
Occupied housing units	4,712	1,980	2,683	1,744	35	108	86	248
Households	5,265	2,187	3,028	1,943	39	119	90	260
Population	17,802	7,591	10,560	6,894	125	431	325	906
Bon Accueil VCA								
Occupied housing units	1,599	736	467	539	42	86	20	15
Households	1,735	790	507	583	47	92	23	16
Population	6,187	2,928	1,931	2,235	168	354	97	66
Bramsthan VCA								
Occupied housing units	1,195	573	936	467	3	28	6	6
Households	1,249	595	970	481	3	29	6	7
Population	4,227	2,071	3,407	1,722	11	112	14	27
Brisée Verdière VCA-South (North in R/R)								
Occupied housing units	2,031	834	973	688	30	99	23	165
Households	2,198	915	1,073	745	36	109	27	198
Population	7,700	3,346	3,928	2,789	127	392	91	723
Camp de Masque Pavé VCA								
Occupied housing units	1,095	459	283	361	6	58	7	6
Households	1,135	475	286	370	6	60	7	7
Population	3,959	1,743	1,049	1,388	26	211	28	34
Camp de Masque VCA								
Occupied housing units	869	391	158	205	5	60	19	6
Households	938	423	163	221	6	68	20	7
Population	3,119	1,431	555	757	22	247	63	19
Camp Ithier VCA								
Occupied housing units	1,318	730	799	568	24	107	24	9
Households	1,348	746	820	582	24	109	25	9
Population	4,781	2,690	2,913	2,082	78	431	97	33

<sup>1</sup> Excluding 68 homeless households with a population of 76.

**HM04 - Housing units occupied by private households<sup>1</sup>, households and population by geographical location and availability of selected household amenities - 2022 Housing Census**

Country, Districts, Municipal Wards or Village Council Areas	Total	Number of Private Households with						
		Solar water Heater	Water pump	Air conditioner	Room heater	Compost bin	Rain water harvest tank	Rain water absorption pit
<b>Centre de Flacq VCA</b>								
Occupied housing units	4,245	2,116	2,356	1,821	41	216	73	39
Households	4,789	2,398	2,702	2,029	47	232	77	42
Population	15,797	8,068	9,208	7,006	170	789	247	144
<b>Clémencia VCA</b>								
Occupied housing units	491	190	111	170	6	21	5	2
Households	507	196	114	174	6	21	5	2
Population	1,853	750	459	675	19	83	23	8
<b>Écroignard VCA</b>								
Occupied housing units	669	347	340	285	12	41	6	5
Households	736	379	368	303	12	43	6	6
Population	2,479	1,323	1,306	1,062	50	164	31	18
<b>Grand River South East VCA</b>								
Occupied housing units	539	202	313	138	1	3	4	36
Households	609	226	346	149	1	4	4	36
Population	2,087	808	1,269	550	4	13	13	142
<b>Grande Retraite VCA</b>								
Occupied housing units	702	382	333	253	16	28	1	1
Households	749	414	356	270	17	29	1	1
Population	2,566	1,437	1,277	966	59	95	3	6
<b>Lalmatie VCA-East (West Moka)</b>								
Occupied housing units	2,777	1,357	1,132	1,029	45	201	56	154
Households	2,965	1,438	1,203	1,098	48	216	57	168
Population	10,253	5,141	4,326	4,063	173	770	207	555
<b>Laventure VCA</b>								
Occupied housing units	930	645	306	477	1	28	77	41
Households	974	678	318	494	1	31	77	45
Population	3,271	2,324	1,112	1,785	3	106	264	148
<b>Mare la Chaux VCA</b>								
Occupied housing units	536	312	211	241	5	24	4	2
Households	561	329	219	249	5	24	4	2
Population	1,856	1,138	743	880	13	90	13	5
<b>Médine Camp de Masque VCA-East (West in Moka)</b>								
Occupied housing units	1,577	549	237	332	15	69	16	8
Households	1,655	571	250	351	15	71	16	8
Population	5,655	2,048	921	1,315	59	273	56	41

<sup>1</sup> Excluding 68 homeless households with a population of 76.

**HM04 - Housing units occupied by private households<sup>1</sup>, households and population by geographical location and availability of selected household amenities - 2022 Housing Census**

Country, Districts, Municipal Wards or Village Council Areas	Total	Number of Private Households with						
		Solar water Heater	Water pump	Air conditioner	Room heater	Compost bin	Rain water harvest tank	Rain water absorption pit
<b>Montagne Blanche VCA-East (West in Moka)</b>								
Occupied housing units	296	110	98	103	5	10	4	0
Households	304	112	99	105	6	11	5	0
Population	989	379	346	360	23	44	25	0
<b>Olivia VCA</b>								
Occupied housing units	977	322	374	229	3	11	2	1
Households	1,067	345	405	236	3	11	2	1
Population	3,730	1,215	1,474	863	13	32	7	3
<b>Plaines des Roches VCA -South (North in R/R)</b>								
Occupied housing units	73	40	34	36	1	5	2	0
Households	82	46	37	39	1	5	2	0
Population	242	142	121	132	3	18	7	0
<b>Poste de Flacq VCA</b>								
Occupied housing units	2,215	991	928	678	16	65	18	184
Households	2,377	1,077	1,004	730	18	67	20	203
Population	8,276	3,812	3,558	2,649	79	265	70	752
<b>Quatre Cocos VCA</b>								
Occupied housing units	1,726	933	1,088	662	25	62	8	14
Households	1,855	1,003	1,173	720	28	74	10	17
Population	6,297	3,467	4,100	2,518	99	258	28	53
<b>Quatre Soeurs VCA</b>								
Occupied housing units	785	314	377	256	10	60	8	2
Households	924	372	451	311	12	71	10	2
Population	3,113	1,289	1,566	1,100	41	268	34	6
<b>Queen Victoria VCA</b>								
Occupied housing units	771	299	167	161	7	10	3	6
Households	853	331	186	175	8	13	3	7
Population	2,845	1,152	661	613	25	45	9	25
<b>Sébastopol VCA</b>								
Occupied housing units	1,517	545	757	375	31	55	19	23
Households	1,622	578	806	404	33	56	24	27
Population	5,758	2,144	3,029	1,543	111	209	86	97
<b>St Julien d'Hotman VCA-East (West in Moka)</b>								
Occupied housing units	1,061	514	225	235	19	94	30	14
Households	1,120	546	243	255	20	97	32	16
Population	3,631	1,772	818	876	66	348	117	53

<sup>1</sup> Excluding 68 homeless households with a population of 76.

**HM04 - Housing units occupied by private households<sup>1</sup>, households and population by geographical location and availability of selected household amenities - 2022 Housing Census**

Country, Districts, Municipal Wards or Village Council Areas	Total	Number of Private Households with						
		Solar water Heater	Water pump	Air conditioner	Room heater	Compost bin	Rain water harvest tank	Rain water absorption pit
<b>St Julien VCA-East (West in Moka)</b>								
Occupied housing units	649	353	142	249	8	43	12	51
Households	685	369	148	259	8	43	12	51
Population	2,354	1,318	531	908	24	162	46	168
<b>Trou d'Eau Douce VCA</b>								
Occupied housing units	1,604	593	954	427	18	20	12	8
Households	1,651	612	987	436	19	20	12	8
Population	5,524	2,072	3,340	1,438	61	58	24	17
<b>GRAND PORT DISTRICT-Wholly Rural</b>								
<b>Occupied housing units</b>	<b>30,930</b>	<b>10,094</b>	<b>13,451</b>	<b>7,969</b>	<b>426</b>	<b>1,447</b>	<b>522</b>	<b>1,867</b>
<b>Households</b>	<b>33,471</b>	<b>10,977</b>	<b>14,644</b>	<b>8,613</b>	<b>448</b>	<b>1,567</b>	<b>569</b>	<b>2,106</b>
<b>Population</b>	<b>109,780</b>	<b>37,337</b>	<b>49,039</b>	<b>29,721</b>	<b>1,545</b>	<b>5,448</b>	<b>1,953</b>	<b>6,868</b>
<b>Bambous Virieux VCA</b>								
Occupied housing units	388	103	265	39	0	7	2	1
Households	445	125	305	48	0	7	2	1
Population	1,478	390	1,016	156	0	30	5	8
<b>Bananes VCA</b>								
Occupied housing units	202	50	43	14	4	5	2	2
Households	219	54	48	15	5	6	3	3
Population	726	189	143	53	11	14	6	6
<b>Beau Vallon VCA</b>								
Occupied housing units	1,924	527	998	501	12	33	11	83
Households	2,007	548	1,038	519	14	35	13	89
Population	6,444	1,713	3,327	1,624	53	122	43	298
<b>Bois des Amourettes VCA</b>								
Occupied housing units	523	145	162	84	0	13	2	0
Households	567	159	174	93	0	14	2	0
Population	1,937	575	620	322	0	48	8	0
<b>Camp Carol VCA</b>								
Occupied housing units	585	208	199	165	4	17	1	5
Households	661	239	242	177	4	18	1	6
Population	2,308	850	857	609	14	66	2	21

<sup>1</sup> Excluding 68 homeless households with a population of 76.

**HM04 - Housing units occupied by private households<sup>1</sup>, households and population by geographical location and availability of selected household amenities - 2022 Housing Census**

Country, Districts, Municipal Wards or Village Council Areas	Total	Number of Private Households with						
		Solar water Heater	Water pump	Air conditioner	Room heater	Compost bin	Rain water harvest tank	Rain water absorption pit
<b>Cluny VCA</b>								
Occupied housing units	395	94	68	25	3	3	6	4
Households	448	107	77	26	3	5	8	5
Population	1,507	387	269	100	13	20	27	19
<b>Grand Bel Air VCA</b>								
Occupied housing units	486	101	194	138	3	9	2	3
Households	521	110	212	152	4	9	3	4
Population	1,843	389	747	519	13	29	14	14
<b>Grand Sable VCA</b>								
Occupied housing units	544	96	353	123	3	7	1	3
Households	590	108	386	135	3	7	1	3
Population	1,989	389	1,380	495	10	36	3	15
<b>L'Escalier VCA-East (West in Sav)</b>								
Occupied housing units	2,177	511	1,147	613	14	108	37	27
Households	2,376	569	1,262	680	15	122	39	32
Population	7,536	1,912	4,223	2,304	54	436	149	98
<b>Mahébourg VCA</b>								
Occupied housing units	3,957	1,158	2,512	1,288	22	85	28	295
Households	4,288	1,263	2,763	1,405	22	90	30	364
Population	13,354	4,118	8,721	4,636	67	315	106	1,122
<b>Mare d'Albert VCA</b>								
Occupied housing units	1,517	585	836	512	19	113	14	321
Households	1,579	613	873	532	19	122	14	332
Population	5,182	2,091	2,956	1,828	71	403	52	1,096
<b>Mare Tabac VCA</b>								
Occupied housing units	883	285	141	221	4	62	9	17
Households	949	305	151	229	4	73	9	18
Population	3,140	1,061	548	844	16	272	31	65
<b>New Grove VCA</b>								
Occupied housing units	3,007	1,308	1,442	931	38	159	98	79
Households	3,275	1,442	1,585	1,036	38	176	105	84
Population	10,901	4,978	5,442	3,641	140	614	381	283
<b>Nouvelle France VCA</b>								
Occupied housing units	2,032	725	684	288	104	159	66	26
Households	2,192	793	735	309	107	166	76	28
Population	7,181	2,687	2,487	1,100	388	582	246	84

<sup>1</sup> Excluding 68 homeless households with a population of 76.

**HM04 - Housing units occupied by private households<sup>1</sup>, households and population by geographical location and availability of selected household amenities - 2022 Housing Census**

Country, Districts, Municipal Wards or Village Council Areas	Total	Number of Private Households with						
		Solar water Heater	Water pump	Air conditioner	Room heater	Compost bin	Rain water harvest tank	Rain water absorption pit
<b>Old Grand Port VCA</b>								
Occupied housing units	803	225	103	174	1	30	3	0
Households	861	249	112	186	1	30	4	0
Population	2,791	876	394	642	3	96	14	0
<b>Petit Bel Air VCA</b>								
Occupied housing units	470	211	127	160	4	17	5	6
Households	471	212	128	160	4	17	5	6
Population	1,648	753	458	587	11	62	16	21
<b>Plaine Magnien VCA</b>								
Occupied housing units	2,797	900	1,183	808	29	117	38	215
Households	3,009	957	1,268	875	29	127	42	230
Population	9,914	3,233	4,318	3,067	103	430	132	749
<b>Rivière des Créoles VCA</b>								
Occupied housing units	891	273	146	292	12	53	2	6
Households	931	283	151	305	13	56	2	6
Population	3,128	1,008	531	1,068	41	222	8	22
<b>Riv. du Poste VCA-East (West in Sav)</b>								
Occupied housing units	358	105	39	63	3	45	11	3
Households	371	109	41	67	3	46	11	3
Population	1,234	406	157	242	11	181	48	10
<b>Rose Belle VCA</b>								
Occupied housing units	3,182	1,154	1,519	731	70	197	104	526
Households	3,534	1,273	1,667	797	76	216	117	621
Population	11,726	4,359	5,658	2,810	242	693	392	2,029
<b>St Hubert VCA</b>								
Occupied housing units	847	254	133	143	16	11	2	0
Households	908	279	150	156	16	12	2	0
Population	3,084	1,009	507	559	56	29	6	0
<b>Trois Boutiques VCA</b>								
Occupied housing units	1,474	533	346	424	11	75	11	19
Households	1,595	573	370	449	12	77	11	20
Population	5,286	1,938	1,288	1,585	39	289	42	60
<b>Union Park VCA</b>								
Occupied housing units	1,488	543	811	232	50	122	67	226
Households	1,674	607	906	262	56	136	69	251
Population	5,443	2,026	2,992	930	189	459	222	848

<sup>1</sup> Excluding 68 homeless households with a population of 76.



**HM04 - Housing units occupied by private households<sup>1</sup>, households and population by geographical location and availability of selected household amenities - 2022 Housing Census**

Country, Districts, Municipal Wards or Village Council Areas	Total	Number of Private Households with						
		Solar water Heater	Water pump	Air conditioner	Room heater	Compost bin	Rain water harvest tank	Rain water absorption pit
<b>SAVANNE DISTRICT-Wholly Rural</b>								
Occupied housing units	19,101	5,228	5,838	4,729	176	923	206	819
Households	20,304	5,554	6,153	4,978	188	1,003	216	938
Population	66,029	18,427	20,716	17,045	651	3,309	697	3,048
Baie du Cap VCA								
Occupied housing units	684	182	201	134	1	33	4	1
Households	723	190	213	137	1	34	4	1
Population	2,397	624	724	465	4	106	15	3
Bel Ombre VCA								
Occupied housing units	673	96	133	61	4	4	5	2
Households	715	101	138	64	5	4	5	2
Population	2,535	364	493	220	20	17	15	5
Bénarès VCA								
Occupied housing units	564	105	106	79	0	13	2	41
Households	624	115	120	84	0	13	2	48
Population	2,001	393	401	288	0	41	3	140
Bois Chéri VCA								
Occupied housing units	994	262	95	90	21	93	35	7
Households	1,034	273	97	93	21	97	36	7
Population	3,414	996	335	348	80	314	128	20
Britannia VCA								
Occupied housing units	440	129	85	85	7	35	9	0
Households	442	129	86	85	7	35	10	0
Population	1,505	474	291	305	26	112	37	0
Camp Diable VCA								
Occupied housing units	1,304	233	504	419	8	30	9	72
Households	1,414	241	543	446	8	30	9	73
Population	4,874	883	1,971	1,652	21	99	31	263
Chamouny VCA								
Occupied housing units	1,341	458	504	386	14	73	27	143
Households	1,418	495	535	413	15	83	28	159
Population	4,529	1,582	1,779	1,360	49	272	91	551
Chemin Grenier VCA								
Occupied housing units	3,372	882	1,456	940	16	58	18	17
Households	3,497	921	1,518	980	17	65	18	17
Population	11,226	3,040	5,064	3,390	55	206	53	61

<sup>1</sup> Excluding 68 homeless households with a population of 76.

**HM04 - Housing units occupied by private households<sup>1</sup>, households and population by geographical location and availability of selected household amenities - 2022 Housing Census**

Country, Districts, Municipal Wards or Village Council Areas	Total	Number of Private Households with						
		Solar water Heater	Water pump	Air conditioner	Room heater	Compost bin	Rain water harvest tank	Rain water absorption pit
Grand Bois VCA								
Occupied housing units	1,268	365	186	152	18	80	21	183
Households	1,414	407	201	165	22	96	24	258
Population	4,579	1,326	693	618	78	316	74	804
La Flora VCA								
Occupied housing units	823	276	144	152	16	148	7	4
Households	907	296	157	165	17	173	7	6
Population	2,918	983	520	556	62	570	26	20
L'Escalier VCA-West (East in G/P)								
Occupied housing units	3	0	2	2	0	0	0	0
Households	3	0	2	2	0	0	0	0
Population	12	0	8	8	0	0	0	0
Rivière des Anguilles VCA								
Occupied housing units	1,304	381	251	380	14	57	12	41
Households	1,379	404	266	398	15	59	13	45
Population	4,419	1,313	903	1,389	49	218	46	157
Riv. du Poste VCA-West (East in G/P)								
Occupied housing units	244	77	42	44	4	6	1	0
Households	248	79	42	44	4	6	1	0
Population	798	288	161	154	16	24	3	0
Saint Aubin VCA								
Occupied housing units	316	77	59	82	1	2	1	1
Households	362	94	66	90	1	2	1	1
Population	1,309	345	232	327	4	4	4	2
Souillac VCA								
Occupied housing units	1,500	444	571	449	7	61	18	104
Households	1,551	456	581	459	9	65	20	108
Population	4,975	1,462	1,892	1,462	23	210	50	316
Surinam VCA								
Occupied housing units	2,883	815	1,031	837	24	152	23	185
Households	3,100	879	1,090	892	24	161	24	195
Population	9,982	2,797	3,584	2,952	81	538	77	646
Tyack VCA								
Occupied housing units	1,388	446	468	437	21	78	14	18
Households	1,473	474	498	461	22	80	14	18
Population	4,556	1,557	1,665	1,551	83	262	44	60

<sup>1</sup> Excluding 68 homeless households with a population of 76.

**HM04 - Housing units occupied by private households<sup>1</sup>, households and population by geographical location and availability of selected household amenities - 2022 Housing Census**

Country, Districts, Municipal Wards or Village Council Areas	Total	Number of Private Households with						
		Solar water Heater	Water pump	Air conditioner	Room heater	Compost bin	Rain water harvest tank	Rain water absorption pit
<b>PLAINES WILHEMS DISTRICT</b>								
Occupied housing units	102,265	34,544	53,634	21,081	3,210	5,656	3,155	5,069
Households	106,203	35,885	55,576	21,717	3,295	5,857	3,265	5,189
Population	330,314	115,597	174,730	69,868	10,331	18,911	10,358	16,276
<i>PLAINES WILHEMS DISTRICT - Urban</i>								
Occupied housing units	100,502	33,862	52,917	20,761	3,088	5,526	3,060	5,020
Households	104,332	35,172	54,841	21,393	3,172	5,722	3,163	5,139
Population	324,197	113,196	172,373	68,799	9,955	18,429	10,010	16,091
<i>Town of B-Bassin/R-Hill</i>								
Occupied housing units	26,922	8,820	16,854	6,642	346	869	479	630
Households	28,039	9,192	17,575	6,872	363	906	496	648
Population	87,404	29,522	55,353	21,828	1,124	2,835	1,533	2,163
<i>Town of B-Bassin/R-Hill-Ward 1</i>								
Occupied housing units	4,303	1,360	2,622	672	42	68	27	47
Households	4,482	1,420	2,735	692	43	71	28	52
Population	14,620	4,753	9,230	2,410	140	243	97	166
<i>Town of B-Bassin/R-Hill-Ward 2</i>								
Occupied housing units	4,980	1,238	2,644	528	40	111	92	380
Households	5,154	1,299	2,737	549	44	116	92	386
Population	16,821	4,251	8,912	1,859	140	381	317	1,310
<i>Town of B-Bassin/R-Hill-Ward 3</i>								
Occupied housing units	3,697	1,305	2,620	1,075	125	159	102	61
Households	3,803	1,351	2,699	1,109	132	168	108	63
Population	11,295	4,195	8,130	3,442	389	514	348	191
<i>Town of B-Bassin/R-Hill-Ward 4 -East (West in B/R)</i>								
Occupied housing units	3,710	1,360	2,350	847	22	172	80	62
Households	3,984	1,445	2,533	902	23	179	81	64
Population	12,810	4,721	8,167	2,905	81	539	251	227
<i>Town of B-Bassin/R-Hill-Ward 5</i>								
Occupied housing units	4,541	1,571	3,245	1,666	64	197	124	27
Households	4,719	1,622	3,367	1,722	67	207	131	29
Population	13,297	4,993	9,713	5,128	216	625	345	80
<i>Town of B-Bassin/R-Hill-Ward 6-South (North in P/L)</i>								
Occupied housing units	5,691	1,986	3,373	1,854	53	162	54	53
Households	5,897	2,055	3,504	1,898	54	165	56	54
Population	18,561	6,609	11,201	6,084	158	533	175	189

<sup>1</sup> Excluding 68 homeless households with a population of 76.

**HM04 - Housing units occupied by private households<sup>1</sup>, households and population by geographical location and availability of selected household amenities - 2022 Housing Census**

Country, Districts, Municipal Wards or Village Council Areas	Total	Number of Private Households with						
		Solar water Heater	Water pump	Air conditioner	Room heater	Compost bin	Rain water harvest tank	Rain water absorption pit
<i>Town of Curepipe</i>								
Occupied housing units	21,666	5,694	9,832	2,453	1,060	1,312	1,283	1,378
Households	22,554	5,933	10,166	2,513	1,083	1,352	1,332	1,414
Population	68,704	19,164	31,434	7,944	3,262	4,308	4,217	4,369
<i>Town of Curepipe-Ward 1</i>								
Occupied housing units	4,282	1,329	1,964	710	273	370	378	556
Households	4,452	1,378	2,017	722	274	377	391	563
Population	13,831	4,502	6,378	2,271	799	1,257	1,306	1,672
<i>Town of Curepipe-Ward 2</i>								
Occupied housing units	4,174	1,119	2,149	542	202	254	163	186
Households	4,324	1,161	2,216	556	208	263	173	199
Population	13,064	3,749	6,914	1,799	619	797	533	633
<i>Town of Curepipe-Ward 3-West (East in Moka)</i>								
Occupied housing units	4,516	1,217	1,947	418	201	258	353	262
Households	4,726	1,277	2,022	430	209	269	367	269
Population	14,613	4,075	6,334	1,323	603	894	1,132	869
<i>Town of Curepipe-Ward 4-(East in Moka)</i>								
Occupied housing units	4,435	893	1,868	411	223	214	111	238
Households	4,631	937	1,942	423	229	220	114	243
Population	13,751	2,975	5,754	1,327	712	666	357	789
<i>Town of Curepipe-Ward 5</i>								
Occupied housing units	4,259	1,136	1,904	372	161	216	278	136
Households	4,421	1,180	1,969	382	163	223	287	140
Population	13,445	3,863	6,054	1,224	529	694	889	406
<i>Town of Q-Bornes</i>								
Occupied housing units	20,682	8,020	12,636	5,859	638	1,313	455	1,271
Households	21,406	8,333	13,071	6,042	654	1,366	470	1,300
Population	65,367	26,140	39,890	19,065	2,013	4,376	1,467	3,846
<i>Town of Q-Bornes-Ward 1</i>								
Occupied housing units	3,816	1,265	2,298	1,068	73	203	84	360
Households	3,915	1,293	2,365	1,099	73	211	86	367
Population	11,580	3,948	7,151	3,512	209	641	257	1,114
<i>Town of Q-Bornes-Ward 2</i>								
Occupied housing units	5,384	2,299	3,747	2,178	317	523	109	528
Households	5,501	2,360	3,817	2,223	323	542	113	532
Population	15,341	6,955	10,516	6,490	963	1,703	342	1,357

<sup>1</sup> Excluding 68 homeless households with a population of 76.

**HM04 - Housing units occupied by private households<sup>1</sup>, households and population by geographical location and availability of selected household amenities - 2022 Housing Census**

Country, Districts, Municipal Wards or Village Council Areas	Total	Number of Private Households with						
		Solar water Heater	Water pump	Air conditioner	Room heater	Compost bin	Rain water harvest tank	Rain water absorption pit
Town of Q-Bornes-Ward 3								
Occupied housing units	3,616	1,392	2,411	966	66	219	96	77
Households	3,783	1,473	2,532	1,004	66	232	98	81
Population	11,264	4,509	7,676	3,104	200	708	307	266
Town of Q-Bornes-Ward 4-East (West in B/R)								
Occupied housing units	3,018	1,297	1,926	686	92	174	59	209
Households	3,136	1,362	2,006	712	96	182	63	219
Population	10,098	4,446	6,493	2,473	297	626	199	718
Town of Q-Bornes Ward 5								
Occupied housing units	4,848	1,767	2,254	961	90	194	107	97
Households	5,071	1,845	2,351	1,004	96	199	110	101
Population	17,084	6,282	8,054	3,486	344	698	362	391
<i>Town of Vac/Phoenix</i>								
<i>Occupied housing units</i>	<i>31,232</i>	<i>11,328</i>	<i>13,595</i>	<i>5,807</i>	<i>1,044</i>	<i>2,032</i>	<i>843</i>	<i>1,741</i>
<i>Households</i>	<i>32,333</i>	<i>11,714</i>	<i>14,029</i>	<i>5,966</i>	<i>1,072</i>	<i>2,098</i>	<i>865</i>	<i>1,777</i>
<i>Population</i>	<i>102,722</i>	<i>38,370</i>	<i>45,696</i>	<i>19,962</i>	<i>3,556</i>	<i>6,910</i>	<i>2,793</i>	<i>5,713</i>
Town of Vac/Phoenix-Ward 1								
Occupied housing units	5,462	1,941	1,638	698	123	401	160	358
Households	5,621	1,988	1,677	717	128	416	165	361
Population	18,568	6,759	5,724	2,480	434	1,407	561	1,231
Town of Vac/Phoenix-Ward 2								
Occupied housing units	5,746	1,973	2,474	1,066	181	475	284	783
Households	5,937	2,034	2,560	1,098	185	484	290	798
Population	18,238	6,412	8,104	3,572	614	1,601	882	2,407
Town of Vac/Phoenix-Ward 3								
Occupied housing units	5,330	1,873	2,496	1,109	108	297	107	147
Households	5,513	1,934	2,561	1,135	111	303	107	149
Population	17,451	6,413	8,376	3,830	351	1,020	360	514
Town of Vac/Phoenix-Ward 4								
Occupied housing units	4,562	1,822	2,325	1,101	284	314	125	194
Households	4,697	1,875	2,386	1,131	290	327	128	201
Population	14,257	5,941	7,388	3,501	913	1,015	411	638
Town of Vac/Phoenix-Ward 5								
Occupied housing units	4,054	1,434	1,962	707	126	170	63	51
Households	4,245	1,516	2,068	734	133	178	68	54
Population	13,415	4,899	6,759	2,572	439	553	217	182

<sup>1</sup> Excluding 68 homeless households with a population of 76.

**HM04 - Housing units occupied by private households<sup>1</sup>, households and population by geographical location and availability of selected household amenities - 2022 Housing Census**

Country, Districts, Municipal Wards or Village Council Areas	Total	Number of Private Households with						
		Solar water Heater	Water pump	Air conditioner	Room heater	Compost bin	Rain water harvest tank	Rain water absorption pit
Town of Vac/Phoenix-Ward 6-West (East in Moka)								
Occupied housing units	6,078	2,285	2,700	1,126	222	375	104	208
Households	6,320	2,367	2,777	1,151	225	390	107	214
Population	20,793	7,946	9,345	4,007	805	1,314	362	741
<i>PLAINES WILHEMS DISTRICT - Rural</i>								
Occupied housing units	1,763	682	717	320	122	130	95	49
Households	1,871	713	735	324	123	135	102	50
Population	6,117	2,401	2,357	1,069	376	482	348	185
Midlands VCA								
Occupied housing units	701	267	169	76	29	52	58	41
Households	753	289	179	80	29	57	65	42
Population	2,589	1,014	608	297	88	202	236	157
Moka VCA-West (East in Moka)								
Occupied housing units	255	143	183	171	43	7	1	3
Households	255	143	183	171	43	7	1	3
Population	702	430	511	499	125	27	2	12
Seizième Mille VCA								
Occupied housing units	807	272	365	73	50	71	36	5
Households	863	281	373	73	51	71	36	5
Population	2,826	957	1,238	273	163	253	110	16
<b>MOKA DISTRICT</b>								
<b>Occupied housing units</b>	<b>23,908</b>	<b>9,888</b>	<b>8,608</b>	<b>5,493</b>	<b>538</b>	<b>1,218</b>	<b>442</b>	<b>689</b>
<b>Households</b>	<b>25,242</b>	<b>10,478</b>	<b>9,113</b>	<b>5,775</b>	<b>566</b>	<b>1,295</b>	<b>470</b>	<b>712</b>
<b>Population</b>	<b>82,974</b>	<b>35,467</b>	<b>31,310</b>	<b>20,045</b>	<b>1,870</b>	<b>4,554</b>	<b>1,604</b>	<b>2,235</b>
<i>MOKA DISTRICT - Urban</i>								
Occupied housing units	3,835	1,229	1,598	1,586	60	167	73	72
Households	4,009	1,280	1,664	1,648	61	168	78	72
Population	13,521	4,368	5,833	5,828	199	554	247	216
Town of Port-Louis Ward 2-South (North in P/L & West in B/R)								
Occupied housing units	3,306	941	1,358	1,469	21	80	24	31
Households	3,462	983	1,418	1,527	22	80	29	31
Population	11,798	3,436	5,065	5,430	80	277	91	102

<sup>1</sup> Excluding 68 homeless households with a population of 76.

**HM04 - Housing units occupied by private households<sup>1</sup>, households and population by geographical location and availability of selected household amenities - 2022 Housing Census**

Country, Districts, Municipal Wards or Village Council Areas	Total	Number of Private Households with						
		Solar water Heater	Water pump	Air conditioner	Room heater	Compost bin	Rain water harvest tank	Rain water absorption pit
Town of Vac /Phoenix-Ward 6-East (West in P/W)								
Occupied housing units	529	288	240	117	39	87	49	41
Households	547	297	246	121	39	88	49	41
Population	1,723	932	768	398	119	277	156	114
<i>MOKA DISTRICT - Rural</i>								
Occupied housing units	20,073	8,659	7,010	3,907	478	1,051	369	617
Households	21,233	9,198	7,449	4,127	505	1,127	392	640
Population	69,453	31,099	25,477	14,217	1,671	4,000	1,357	2,019
Camp Thorel VCA								
Occupied housing units	548	307	68	100	21	57	6	2
Households	591	338	70	108	21	64	7	2
Population	2,019	1,223	271	379	66	234	25	5
Dagotière VCA								
Occupied housing units	2,071	934	807	320	43	127	14	22
Households	2,219	1,014	878	345	51	138	14	22
Population	7,434	3,544	3,033	1,221	163	477	46	73
Dubreuil VCA-Part (East in Flacq & West in P/W)								
Occupied housing units	719	197	34	12	6	20	1	6
Households	757	212	35	12	6	21	1	6
Population	2,388	717	101	40	17	77	1	19
Espérance VCA								
Occupied housing units	517	249	191	68	4	15	4	0
Households	545	269	199	74	4	17	4	0
Population	1,877	973	690	255	12	55	14	0
La Laura-Malenga VCA								
Occupied housing units	368	205	136	77	21	53	4	2
Households	402	229	157	87	25	59	4	2
Population	1,401	853	574	333	102	226	14	4
L'Avenir VCA								
Occupied housing units	897	475	351	184	26	60	14	6
Households	947	498	372	194	27	63	15	7
Population	3,249	1,726	1,310	692	94	219	60	24
Médine Camp de Masque VCA -West (East in Flacq)								
Occupied housing units	389	175	101	123	5	11	2	1
Households	443	202	118	145	5	12	2	1
Population	1,472	694	411	534	20	48	8	2

<sup>1</sup> Excluding 68 homeless households with a population of 76.

**HM04 - Housing units occupied by private households<sup>1</sup>, households and population by geographical location and availability of selected household amenities - 2022 Housing Census**

Country, Districts, Municipal Wards or Village Council Areas	Total	Number of Private Households with						
		Solar water Heater	Water pump	Air conditioner	Room heater	Compost bin	Rain water harvest tank	Rain water absorption pit
<b>Melrose VCA</b>								
Occupied housing units	635	326	236	132	17	47	5	1
Households	664	342	248	140	18	49	5	1
Population	2,299	1,210	877	500	62	193	13	1
<b>Moka VCA-East (West in P/W)</b>								
Occupied housing units	2,814	1,110	973	862	88	146	50	261
Households	2,955	1,168	1,014	889	92	154	53	268
Population	8,801	3,594	3,208	2,870	284	501	168	821
<b>Montagne Blanche VCA-West (East in Flacq)</b>								
Occupied housing units	2,141	814	864	422	33	94	22	9
Households	2,257	848	918	445	34	105	22	9
Population	7,662	2,977	3,287	1,626	113	390	87	39
<b>Nouvelle Decouverte VCA</b>								
Occupied housing units	535	164	298	40	3	3	3	3
Households	578	172	325	44	3	3	3	3
Population	1,938	579	1,109	152	8	17	11	11
<b>Providence VCA</b>								
Occupied housing units	993	487	367	232	35	90	12	19
Households	1,060	530	400	245	37	95	13	21
Population	3,548	1,781	1,374	882	133	347	43	68
<b>Quartier Militaire VCA</b>								
Occupied housing units	1,758	582	611	257	27	61	109	8
Households	1,883	616	647	280	29	63	116	10
Population	6,397	2,137	2,296	962	105	242	421	32
<b>Ripaïlles VCA</b>								
Occupied housing units	296	147	142	21	5	22	9	2
Households	313	153	148	21	5	24	10	2
Population	1,021	515	502	76	15	86	34	10
<b>St Julien d'Hotman VCA-West (East in Flacq)</b>								
Occupied housing units	29	13	8	5	0	0	0	0
Households	33	17	9	7	0	0	0	0
Population	103	55	29	22	0	0	0	0
<b>St Pierre VCA</b>								
Occupied housing units	4,720	2,177	1,633	949	113	216	61	229
Households	4,924	2,281	1,715	987	116	228	63	238
Population	15,710	7,494	5,738	3,318	386	775	211	747

<sup>1</sup> Excluding 68 homeless households with a population of 76.



**HM04 - Housing units occupied by private households<sup>1</sup>, households and population by geographical location and availability of selected household amenities - 2022 Housing Census**

Country, Districts, Municipal Wards or Village Council Areas	Total	Number of Private Households with						
		Solar water Heater	Water pump	Air conditioner	Room heater	Compost bin	Rain water harvest tank	Rain water absorption pit
<b>Verdun VCA</b>								
Occupied housing units	643	297	190	103	31	29	53	46
Households	662	309	196	104	32	32	60	48
Population	2,134	1,027	667	355	91	113	201	163
<b>BLACK RIVER DISTRICT</b>								
<b>Occupied housing units</b>	<b>23,167</b>	<b>8,678</b>	<b>9,983</b>	<b>7,766</b>	<b>347</b>	<b>772</b>	<b>270</b>	<b>405</b>
<b>Households</b>	<b>24,688</b>	<b>9,161</b>	<b>10,511</b>	<b>8,100</b>	<b>357</b>	<b>821</b>	<b>296</b>	<b>426</b>
<b>Population</b>	<b>81,708</b>	<b>30,274</b>	<b>33,525</b>	<b>25,384</b>	<b>1,116</b>	<b>2,622</b>	<b>997</b>	<b>1,401</b>
<i>BLACK RIVER DISTRICT - Urban</i>								
<i>Occupied housing units</i>	<i>7,026</i>	<i>2,406</i>	<i>2,525</i>	<i>2,287</i>	<i>222</i>	<i>218</i>	<i>65</i>	<i>260</i>
<i>Households</i>	<i>7,405</i>	<i>2,554</i>	<i>2,640</i>	<i>2,404</i>	<i>227</i>	<i>235</i>	<i>68</i>	<i>269</i>
<i>Population</i>	<i>23,575</i>	<i>8,210</i>	<i>8,225</i>	<i>7,585</i>	<i>698</i>	<i>713</i>	<i>223</i>	<i>884</i>
<b>Town of B-Bassin/R-Hill-Ward 4-West (East in P/W)</b>								
Occupied housing units	65	51	57	27	1	10	1	0
Households	65	51	57	27	1	10	1	0
Population	205	163	183	90	3	32	2	0
<b>Town of Port Louis Ward 1- West (East in P/L)</b>								
Occupied housing units	5,654	1,843	2,038	1,911	206	147	57	41
Households	5,907	1,936	2,113	2,001	209	157	59	43
Population	18,786	6,211	6,512	6,267	641	464	195	130
<b>Town of Port Louis Ward 2-West (East in P/L &amp; South in Moka)</b>								
Occupied housing units	171	60	37	69	0	2	1	0
Households	176	63	39	71	0	2	1	0
Population	555	198	130	227	0	4	2	0
<b>Town of Quatre-Bornes-Ward 4-West (East in P/W)</b>								
Occupied housing units	1,136	452	393	280	15	59	6	219
Households	1,257	504	431	305	17	66	7	226
Population	4,029	1,638	1,400	1,001	54	213	24	754
<i>BLACK RIVER DISTRICT - Rural</i>								
<i>Occupied housing units</i>	<i>16,141</i>	<i>6,272</i>	<i>7,458</i>	<i>5,479</i>	<i>125</i>	<i>554</i>	<i>205</i>	<i>145</i>
<i>Households</i>	<i>17,283</i>	<i>6,607</i>	<i>7,871</i>	<i>5,696</i>	<i>130</i>	<i>586</i>	<i>228</i>	<i>157</i>
<i>Population</i>	<i>58,133</i>	<i>22,064</i>	<i>25,300</i>	<i>17,799</i>	<i>418</i>	<i>1,909</i>	<i>774</i>	<i>517</i>

<sup>1</sup> Excluding 68 homeless households with a population of 76.

**HM04 - Housing units occupied by private households<sup>1</sup>, households and population by geographical location and availability of selected household amenities - 2022 Housing Census**

Country, Districts, Municipal Wards or Village Council Areas	Total	Number of Private Households with						
		Solar water Heater	Water pump	Air conditioner	Room heater	Compost bin	Rain water harvest tank	Rain water absorption pit
<b>Albion VCA</b>								
Occupied housing units	2,351	1,401	1,422	1,228	21	88	20	5
Households	2,416	1,434	1,461	1,256	21	93	21	6
Population	7,627	4,610	4,441	3,854	59	300	70	12
<b>Bambous VCA</b>								
Occupied housing units	4,011	1,492	1,738	650	25	62	49	21
Households	4,337	1,617	1,896	712	27	70	64	28
Population	15,756	5,994	6,845	2,528	93	244	226	96
<b>Cascavelle VCA-West (East in P/W)</b>								
Occupied housing units	811	335	212	212	5	48	18	14
Households	859	353	220	221	5	51	18	15
Population	3,122	1,217	748	747	17	176	66	60
<b>Case Noyale VCA</b>								
Occupied housing units	420	56	140	67	1	18	5	2
Households	471	66	167	72	1	20	6	2
Population	1,652	240	596	255	4	83	19	3
<b>Chamarel VCA-West (East in Sav)</b>								
Occupied housing units	186	18	48	16	1	3	0	1
Households	198	20	51	17	1	3	0	1
Population	742	71	213	64	4	8	0	4
<b>Flic en Flac VCA</b>								
Occupied housing units	1,437	785	1,077	1,012	23	73	24	54
Households	1,473	797	1,097	1,029	23	73	24	55
Population	4,046	2,174	3,005	2,820	75	234	75	160
<b>Grande Rivière Noire VCA</b>								
Occupied housing units	957	312	583	484	7	66	21	10
Households	1,014	322	597	498	7	66	21	10
Population	3,100	940	1,745	1,403	21	203	64	34
<b>Gros Cailloux VCA</b>								
Occupied housing units	1,031	360	230	215	1	15	11	5
Households	1,132	396	247	227	1	16	14	6
Population	3,952	1,411	857	803	1	52	53	23
<b>La Gaulette VCA</b>								
Occupied housing units	673	203	330	221	6	57	20	8
Households	738	224	371	244	6	66	21	9
Population	2,470	734	1,240	782	23	228	79	40

<sup>1</sup> Excluding 68 homeless households with a population of 76.

HM04 - Housing units occupied by private households<sup>1</sup>, households and population by geographical location and availability of selected household amenities - 2022 Housing Census

Country, Districts, Municipal Wards or Village Council Areas	Total	Number of Private Households with						
		Solar water Heater	Water pump	Air conditioner	Room heater	Compost bin	Rain water harvest tank	Rain water absorption pit
Le Morne VCA								
Occupied housing units	389	65	158	55	1	6	2	1
Households	419	73	178	58	1	7	2	1
Population	1,455	247	628	212	1	21	5	5
Petite Rivière VCA								
Occupied housing units	1,234	385	337	293	4	6	2	1
Households	1,318	410	354	311	5	7	2	1
Population	4,639	1,443	1,263	1,141	18	25	5	3
Richelieu VCA-West (East in P/W)								
Occupied housing units	1,416	401	294	295	7	16	11	10
Households	1,597	426	312	310	8	18	13	10
Population	5,632	1,530	1,086	1,072	32	52	47	34
Tamarin VCA								
Occupied housing units	1,225	459	889	731	23	96	22	13
Households	1,311	469	920	741	24	96	22	13
Population	3,940	1,453	2,633	2,118	70	283	65	43
<b>ISLAND OF RODRIGUES- Wholly Rural</b>								
<b>Occupied housing units</b>	<b>12,932</b>	<b>2,192</b>	<b>5,000</b>	<b>493</b>	<b>92</b>	<b>1,107</b>	<b>7,541</b>	<b>204</b>
<b>Households</b>	<b>13,294</b>	<b>2,293</b>	<b>5,179</b>	<b>512</b>	<b>96</b>	<b>1,158</b>	<b>7,809</b>	<b>214</b>
<b>Population</b>	<b>45,058</b>	<b>8,080</b>	<b>17,744</b>	<b>1,617</b>	<b>318</b>	<b>4,144</b>	<b>27,147</b>	<b>712</b>
Region 1								
Occupied housing units	2,280	319	939	71	23	132	1,470	19
Households	2,337	329	968	71	23	135	1,513	19
Population	7,797	1,134	3,279	249	68	478	5,216	58
Region 2								
Occupied housing units	1,815	286	589	38	8	241	778	16
Households	1,869	296	608	41	10	254	807	18
Population	6,485	1,109	2,219	127	37	939	2,934	60
Region 3								
Occupied housing units	2,402	407	752	59	13	154	1,258	29
Households	2,473	435	780	63	13	164	1,312	29
Population	8,518	1,598	2,829	206	42	644	4,616	110

<sup>1</sup> Excluding 68 homeless households with a population of 76.

**HM04 - Housing units occupied by private households<sup>1</sup>, households and population by geographical location and availability of selected household amenities - 2022 Housing Census**

Country, Districts, Municipal Wards or Village Council Areas	Total	Number of Private Households with						
		Solar water Heater	Water pump	Air conditioner	Room heater	Compost bin	Rain water harvest tank	Rain water absorption pit
<b>Region 4</b>								
Occupied housing units	1,895	393	818	94	16	200	1,443	28
Households	1,959	417	860	100	17	208	1,500	31
Population	6,423	1,336	2,743	311	58	688	4,984	84
<b>Region 5</b>								
Occupied housing units	2,383	434	1,103	182	19	257	1,745	83
Households	2,461	459	1,153	188	20	272	1,809	87
Population	8,288	1,513	3,776	569	68	923	6,231	292
<b>Region 6</b>								
Occupied housing units	2,157	353	799	49	13	123	847	29
Households	2,195	357	810	49	13	125	868	30
Population	7,547	1,390	2,898	155	45	472	3,166	108
<b>ISLAND OF AGALÉGA- <i>Wholly Rural</i></b>								
<b>Occupied housing units</b>	<b>108</b>	<b>0</b>	<b>18</b>	<b>11</b>	<b>2</b>	<b>22</b>	<b>108</b>	<b>0</b>
<b>Households</b>	<b>115</b>	<b>0</b>	<b>20</b>	<b>12</b>	<b>2</b>	<b>22</b>	<b>115</b>	<b>0</b>
<b>Population</b>	<b>374</b>	<b>0</b>	<b>62</b>	<b>37</b>	<b>4</b>	<b>71</b>	<b>374</b>	<b>0</b>

<sup>1</sup> Excluding 68 homeless households with a population of 76.

HM05 - Housing units occupied by private households<sup>1</sup>, households and population by geographical location with a kitchen garden within premises -  
2022 Housing Census

Country, Districts, Municipal Wards or Village Council Areas	Kitchen garden			
	Total	Yes, less than or equal to 1 perche <sup>2</sup>	Yes, more than 1 perche but less than 2 perches	No
<b>REPUBLIC OF MAURITIUS</b>				
<b>Occupied housing units</b>	<b>348,252</b>	<b>63,573</b>	<b>8,016</b>	<b>276,663</b>
<b>Households</b>	<b>367,870</b>	<b>66,574</b>	<b>8,468</b>	<b>292,828</b>
<b>Population</b>	<b>1,202,192</b>	<b>221,458</b>	<b>28,560</b>	<b>952,174</b>
<i>REPUBLIC OF MAURITIUS - Urban</i>				
<i>Occupied housing units</i>	<i>140,640</i>	<i>23,153</i>	<i>1,928</i>	<i>115,559</i>
<i>Households</i>	<i>146,692</i>	<i>23,973</i>	<i>2,027</i>	<i>120,692</i>
<i>Population</i>	<i>465,158</i>	<i>76,898</i>	<i>6,484</i>	<i>381,776</i>
<i>REPUBLIC OF MAURITIUS - Rural</i>				
<i>Occupied housing units</i>	<i>207,612</i>	<i>40,420</i>	<i>6,088</i>	<i>161,104</i>
<i>Households</i>	<i>221,178</i>	<i>42,601</i>	<i>6,441</i>	<i>172,136</i>
<i>Population</i>	<i>737,034</i>	<i>144,560</i>	<i>22,076</i>	<i>570,398</i>
<b>ISLAND OF MAURITIUS</b>				
<b>Occupied housing units</b>	<b>335,212</b>	<b>57,146</b>	<b>6,974</b>	<b>271,092</b>
<b>Households</b>	<b>354,461</b>	<b>59,980</b>	<b>7,382</b>	<b>287,099</b>
<b>Population</b>	<b>1,156,760</b>	<b>197,907</b>	<b>24,570</b>	<b>934,283</b>
<i>ISLAND OF MAURITIUS - Urban</i>				
<i>Occupied housing units</i>	<i>140,640</i>	<i>23,153</i>	<i>1,928</i>	<i>115,559</i>
<i>Households</i>	<i>146,692</i>	<i>23,973</i>	<i>2,027</i>	<i>120,692</i>
<i>Population</i>	<i>465,158</i>	<i>76,898</i>	<i>6,484</i>	<i>381,776</i>
<i>ISLAND OF MAURITIUS - Rural</i>				
<i>Occupied housing units</i>	<i>194,572</i>	<i>33,993</i>	<i>5,046</i>	<i>155,533</i>
<i>Households</i>	<i>207,769</i>	<i>36,007</i>	<i>5,355</i>	<i>166,407</i>
<i>Population</i>	<i>691,602</i>	<i>121,009</i>	<i>18,086</i>	<i>552,507</i>
<b>PORT LOUIS DISTRICT-Wholly Urban</b>				
<b>Occupied housing units</b>	<b>29,277</b>	<b>1,890</b>	<b>229</b>	<b>27,158</b>
<b>Households</b>	<b>30,946</b>	<b>1,980</b>	<b>250</b>	<b>28,716</b>
<b>Population</b>	<b>103,865</b>	<b>6,862</b>	<b>792</b>	<b>96,211</b>

<sup>1</sup> Excluding 68 homeless households with a population of 76.

<sup>2</sup> 1 perche = 40 m<sup>2</sup> or 11 toises

**HM05 - Housing units occupied by private households<sup>1</sup>, households and population by geographical location with a kitchen garden within premises - 2022 Housing Census**

Country, Districts, Municipal Wards or Village Council Areas	Kitchen garden			
	Total	Yes, less than or equal to 1 perche <sup>2</sup>	Yes, more than 1 perche but less than 2 perches	No
Town of Port Louis-Ward 1-East (West in B/R)				
Occupied housing units	0	0	0	0
Households	0	0	0	0
Population	0	0	0	0
Town of Port Louis-Ward 2-North (South in Moka & West in B/R)				
Occupied housing units	2,229	190	9	2,030
Households	2,355	201	11	2,143
Population	7,682	710	28	6,944
Town of Port Louis-Ward 3				
Occupied housing units	3,671	300	39	3,332
Households	3,879	315	44	3,520
Population	12,357	1,034	150	11,173
Town of Port Louis-Ward 4				
Occupied housing units	4,717	247	23	4,447
Households	5,019	259	24	4,736
Population	15,686	811	54	14,821
Town of Port Louis-Ward 5				
Occupied housing units	4,743	114	11	4,618
Households	4,997	122	11	4,864
Population	17,336	435	32	16,869
Town of Port Louis-Ward 6				
Occupied housing units	4,206	198	24	3,984
Households	4,470	215	24	4,231
Population	15,139	716	64	14,359
Town of Port Louis-Ward 7				
Occupied housing units	5,006	254	9	4,743
Households	5,280	271	9	5,000
Population	18,177	947	29	17,201
Town of Port Louis-Ward 8				
Occupied housing units	4,705	587	114	4,004
Households	4,946	597	127	4,222
Population	17,488	2,209	435	14,844

<sup>1</sup> Excluding 68 homeless households with a population of 76.

<sup>2</sup> 1 perche = 40 m<sup>2</sup> or 11 toises

**HM05 - Housing units occupied by private households<sup>1</sup>, households and population by geographical location with a kitchen garden within premises - 2022 Housing Census**

Country, Districts, Municipal Wards or Village Council Areas	Kitchen garden			
	Total	Yes, less than or equal to 1 perche <sup>2</sup>	Yes, more than 1 perche but less than 2 perches	No
Town of B-Bassin/R-Hill-Ward 6-North (South in P/W)				
Occupied housing units	0	0	0	0
Households	0	0	0	0
Population	0	0	0	0
<b>PAMPLEMOUSSES DISTRICT-Wholly Rural</b>				
<b>Occupied housing units</b>	<b>38,499</b>	<b>6,182</b>	<b>782</b>	<b>31,535</b>
<b>Households</b>	<b>40,585</b>	<b>6,444</b>	<b>818</b>	<b>33,323</b>
<b>Population</b>	<b>137,105</b>	<b>21,983</b>	<b>2,764</b>	<b>112,358</b>
Arsenal VCA				
Occupied housing units	1,000	133	15	852
Households	1,058	143	15	900
Population	3,613	482	52	3,079
Baie du Tombeau VCA				
Occupied housing units	3,671	473	22	3,176
Households	3,866	489	25	3,352
Population	13,174	1,643	79	11,452
Calebasses VCA				
Occupied housing units	1,470	279	57	1,134
Households	1,575	295	61	1,219
Population	5,252	1,026	196	4,030
Congomah VCA				
Occupied housing units	536	68	47	421
Households	562	69	48	445
Population	1,857	250	157	1,450
Crève Coeur VCA				
Occupied housing units	808	204	57	547
Households	823	207	59	557
Population	2,746	719	207	1,820
D'Épinay VCA				
Occupied housing units	1,645	362	18	1,265
Households	1,821	389	21	1,411
Population	6,229	1,379	77	4,773

<sup>1</sup> Excluding 68 homeless households with a population of 76.

<sup>2</sup> 1 perche = 40 m2 or 11 toises

**HM05 - Housing units occupied by private households<sup>1</sup>, households and population by geographical location with a kitchen garden within premises - 2022 Housing Census**

Country, Districts, Municipal Wards or Village Council Areas	Kitchen garden			
	Total	Yes, less than or equal to 1 perche <sup>2</sup>	Yes, more than 1 perche but less than 2 perches	No
<b>Fond du Sac VCA</b>				
Occupied housing units	1,582	187	61	1,334
Households	1,634	191	63	1,380
Population	5,398	616	212	4,570
<b>Grand Baie VCA-West (East in R/R)</b>				
Occupied housing units	625	83	13	529
Households	653	88	13	552
Population	1,930	280	31	1,619
<b>Le Hochet VCA</b>				
Occupied housing units	3,886	969	23	2,894
Households	4,120	1,012	24	3,084
Population	13,923	3,422	77	10,424
<b>Long Mountain VCA</b>				
Occupied housing units	1,961	415	59	1,487
Households	2,021	424	62	1,535
Population	6,721	1,361	193	5,167
<b>Mapou VCA-South (North in R/R)</b>				
Occupied housing units	99	36	0	63
Households	107	38	0	69
Population	351	136	0	215
<b>Morcellement St André VCA</b>				
Occupied housing units	1,597	149	18	1,430
Households	1,677	155	18	1,504
Population	5,737	528	67	5,142
<b>Notre Dame VCA</b>				
Occupied housing units	1,333	144	43	1,146
Households	1,407	148	45	1,214
Population	4,735	478	163	4,094
<b>Pamplemousses VCA</b>				
Occupied housing units	2,721	590	62	2,069
Households	2,814	611	65	2,138
Population	9,465	2,109	234	7,122

<sup>1</sup> Excluding 68 homeless households with a population of 76.

<sup>2</sup> 1 perche = 40 m2 or 11 toises



**HM05 - Housing units occupied by private households<sup>1</sup>, households and population by geographical location with a kitchen garden within premises - 2022 Housing Census**

Country, Districts, Municipal Wards or Village Council Areas	Kitchen garden			
	Total	Yes, less than or equal to 1 perche <sup>2</sup>	Yes, more than 1 perche but less than 2 perches	No
<b>Piton VCA -West (East in R/R)</b>				
Occupied housing units	426	34	6	386
Households	455	34	8	413
Population	1,458	108	31	1,319
<b>Plaine des Papayes VCA</b>				
Occupied housing units	2,172	142	12	2,018
Households	2,293	146	12	2,135
Population	7,841	513	38	7,290
<b>Pointe aux Piments VCA</b>				
Occupied housing units	1,964	367	52	1,545
Households	2,125	398	54	1,673
Population	7,388	1,412	201	5,775
<b>Terre Rouge VCA</b>				
Occupied housing units	3,196	596	57	2,543
Households	3,427	623	59	2,745
Population	11,920	2,130	220	9,570
<b>Triolet VCA</b>				
Occupied housing units	6,405	720	111	5,574
Households	6,688	747	116	5,825
Population	22,646	2,606	370	19,670
<b>Trou aux Biches VCA</b>				
Occupied housing units	650	108	8	534
Households	681	113	9	559
Population	2,096	345	29	1,722
<b>Villebague VCA-West (East in R/R &amp; South in Flacq)</b>				
Occupied housing units	752	123	41	588
Households	778	124	41	613
Population	2,625	440	130	2,055
<b>R. DU REMPART DISTRICT-Wholly Rural</b>				
<b>Occupied housing units</b>	<b>30,959</b>	<b>4,127</b>	<b>422</b>	<b>26,410</b>
<b>Households</b>	<b>32,921</b>	<b>4,331</b>	<b>447</b>	<b>28,143</b>
<b>Population</b>	<b>108,118</b>	<b>14,503</b>	<b>1,534</b>	<b>92,081</b>

<sup>1</sup> Excluding 68 homeless households with a population of 76.

<sup>2</sup> 1 perche = 40 m2 or 11 toises

**HM05 - Housing units occupied by private households<sup>1</sup>, households and population by geographical location with a kitchen garden within premises - 2022 Housing Census**

Country, Districts, Municipal Wards or Village Council Areas	Kitchen garden			
	Total	Yes, less than or equal to 1 perche <sup>2</sup>	Yes, more than 1 perche but less than 2 perches	No
Amaury VCA-North (South in Flacq District )				
Occupied housing units	757	119	2	636
Households	782	124	2	656
Population	2,559	410	8	2,141
Amitié-Gokhoola VCA-East (West in Pamp)				
Occupied housing units	618	145	1	472
Households	667	153	1	513
Population	2,176	514	4	1,658
Belle Vue Maurel VCA-South (North in Pamp)				
Occupied housing units	1,200	237	20	943
Households	1,250	244	20	986
Population	4,191	842	65	3,284
Cap Malheureux VCA				
Occupied housing units	1,691	276	19	1,396
Households	1,813	284	21	1,508
Population	5,687	886	72	4,729
Cottage VCA				
Occupied housing units	1,299	120	9	1,170
Households	1,409	132	9	1,268
Population	4,698	453	30	4,215
Espérance Trébuchet VCA				
Occupied housing units	632	56	26	550
Households	660	59	26	575
Population	2,163	215	101	1,847
Goodlands VCA				
Occupied housing units	5,697	788	115	4,794
Households	6,040	840	121	5,079
Population	20,442	2,974	455	17,013
Grand Baie VCA- East (West in Pamp)				
Occupied housing units	2,921	282	43	2,596
Households	3,093	294	43	2,756
Population	9,467	846	113	8,508

<sup>1</sup> Excluding 68 homeless households with a population of 76.

<sup>2</sup> 1 perche = 40 m2 or 11 toises

**HM05 - Housing units occupied by private households<sup>1</sup>, households and population by geographical location with a kitchen garden within premises - 2022 Housing Census**

Country, Districts, Municipal Wards or Village Council Areas	Kitchen garden			
	Total	Yes, less than or equal to 1 perche <sup>2</sup>	Yes, more than 1 perche but less than 2 perches	No
Grand Gaube VCA				
Occupied housing units	2,298	195	17	2,086
Households	2,389	204	18	2,167
Population	7,942	671	59	7,212
Mapou VCA-North (South in Pamp)				
Occupied housing units	348	5	0	343
Households	382	5	0	377
Population	1,282	17	0	1,265
Petit Raffray VCA				
Occupied housing units	2,720	593	38	2,089
Households	2,820	606	43	2,171
Population	9,653	2,120	133	7,400
Piton VCA- East (West in Pamp)				
Occupied housing units	976	79	8	889
Households	1,003	81	8	914
Population	3,307	269	30	3,008
Plaines des Roches VCA-North (South in Flacq)				
Occupied housing units	1,030	216	17	797
Households	1,095	223	18	854
Population	3,653	777	58	2,818
Poudre d'Or Hamlet VCA				
Occupied housing units	715	85	17	613
Households	779	92	18	669
Population	2,493	293	57	2,143
Poudre d'Or VCA				
Occupied housing units	1,062	40	10	1,012
Households	1,153	41	12	1,100
Population	3,887	143	37	3,707
Rivière du Rempart VCA				
Occupied housing units	2,881	354	43	2,484
Households	3,180	378	47	2,755
Population	10,536	1,298	160	9,078

<sup>1</sup> Excluding 68 homeless households with a population of 76.

<sup>2</sup> 1 perche = 40 m<sup>2</sup> or 11 toises

HM05 - Housing units occupied by private households<sup>1</sup>, households and population by geographical location with a kitchen garden within premises -  
2022 Housing Census

Country, Districts, Municipal Wards or Village Council Areas	Kitchen garden			
	Total	Yes, less than or equal to 1 perche <sup>2</sup>	Yes, more than 1 perche but less than 2 perches	No
Roche Terre VCA				
Occupied housing units	932	155	6	771
Households	973	164	6	803
Population	3,174	526	20	2,628
Roches Noires VCA-North (South in Flacq)				
Occupied housing units	1,900	169	22	1,709
Households	2,059	180	25	1,854
Population	6,286	521	101	5,664
The Vale VCA				
Occupied housing units	1,244	203	5	1,036
Households	1,335	217	5	1,113
Population	4,404	705	19	3,680
Villebague VCA-East (West in Pamp & South in Flacq)				
Occupied housing units	38	10	4	24
Households	39	10	4	25
Population	118	23	12	83
<b>FLACQ DISTRICT-Wholly Rural</b>				
<b>Occupied housing units</b>	<b>37,106</b>	<b>5,958</b>	<b>1,483</b>	<b>29,665</b>
<b>Households</b>	<b>40,101</b>	<b>6,405</b>	<b>1,568</b>	<b>32,128</b>
<b>Population</b>	<b>136,867</b>	<b>22,075</b>	<b>5,471</b>	<b>109,321</b>
Amaury VCA-South (North in R/R)				
Occupied housing units	147	0	0	147
Households	148	0	0	148
Population	516	0	0	516
Bel Air Riv. Sèche VCA				
Occupied housing units	4,712	536	89	4,087
Households	5,265	595	102	4,568
Population	17,802	2,034	376	15,392
Bon Accueil VCA				
Occupied housing units	1,599	296	111	1,192
Households	1,735	318	117	1,300
Population	6,187	1,113	414	4,660

<sup>1</sup> Excluding 68 homeless households with a population of 76.

<sup>2</sup> 1 perche = 40 m2 or 11 toises

**HM05 - Housing units occupied by private households<sup>1</sup>, households and population by geographical location with a kitchen garden within premises - 2022 Housing Census**

Country, Districts, Municipal Wards or Village Council Areas	Kitchen garden			
	Total	Yes, less than or equal to 1 perche <sup>2</sup>	Yes, more than 1 perche but less than 2 perches	No
<b>Bramsthan VCA</b>				
Occupied housing units	1,195	150	12	1,033
Households	1,249	156	12	1,081
Population	4,227	531	44	3,652
<b>Brisée Verdière VCA-South (North in R/R)</b>				
Occupied housing units	2,031	247	61	1,723
Households	2,198	265	66	1,867
Population	7,700	941	228	6,531
<b>Camp de Masque Pavé VCA</b>				
Occupied housing units	1,095	202	72	821
Households	1,135	210	73	852
Population	3,959	740	249	2,970
<b>Camp de Masque VCA</b>				
Occupied housing units	869	151	47	671
Households	938	155	52	731
Population	3,119	532	170	2,417
<b>Camp Ithier VCA</b>				
Occupied housing units	1,318	200	176	942
Households	1,348	206	180	962
Population	4,781	758	607	3,416
<b>Centre de Flacq VCA</b>				
Occupied housing units	4,245	701	94	3,450
Households	4,789	764	101	3,924
Population	15,797	2,547	327	12,923
<b>Clémencia VCA</b>				
Occupied housing units	491	123	18	350
Households	507	127	19	361
Population	1,853	451	76	1,326
<b>Écroignard VCA</b>				
Occupied housing units	669	150	11	508
Households	736	162	11	563
Population	2,479	543	38	1,898

<sup>1</sup> Excluding 68 homeless households with a population of 76.

<sup>2</sup> 1 perche = 40 m2 or 11 toises

**HM05 - Housing units occupied by private households<sup>1</sup>, households and population by geographical location with a kitchen garden within premises - 2022 Housing Census**

Country, Districts, Municipal Wards or Village Council Areas	Kitchen garden			
	Total	Yes, less than or equal to 1 perche <sup>2</sup>	Yes, more than 1 perche but less than 2 perches	No
Grand River South East VCA				
Occupied housing units	539	50	3	486
Households	609	54	3	552
Population	2,087	186	14	1,887
Grande Retraite VCA				
Occupied housing units	702	126	4	572
Households	749	133	5	611
Population	2,566	463	24	2,079
Lalmatie VCA-East (West Moka)				
Occupied housing units	2,777	453	153	2,171
Households	2,965	478	163	2,324
Population	10,253	1,660	572	8,021
Laventure VCA				
Occupied housing units	930	203	65	662
Households	974	213	69	692
Population	3,271	732	204	2,335
Mare la Chaix VCA				
Occupied housing units	536	49	50	437
Households	561	55	51	455
Population	1,856	187	170	1,499
Médine Camp de Masque VCA-East (West in Moka)				
Occupied housing units	1,577	217	69	1,291
Households	1,655	226	72	1,357
Population	5,655	772	284	4,599
Montagne Blanche VCA-East (West in Moka)				
Occupied housing units	296	55	6	235
Households	304	59	6	239
Population	989	196	21	772
Olivia VCA				
Occupied housing units	977	166	31	780
Households	1,067	169	32	866
Population	3,730	575	104	3,051

<sup>1</sup> Excluding 68 homeless households with a population of 76.

<sup>2</sup> 1 perche = 40 m2 or 11 toises

**HM05 - Housing units occupied by private households<sup>1</sup>, households and population by geographical location with a kitchen garden within premises - 2022 Housing Census**

Country, Districts, Municipal Wards or Village Council Areas	Kitchen garden			
	Total	Yes, less than or equal to 1 perche <sup>2</sup>	Yes, more than 1 perche but less than 2 perches	No
Plaines des Roches VCA -South (North in R/R)				
Occupied housing units	73	14	0	59
Households	82	15	0	67
Population	242	52	0	190
Poste de Flacq VCA				
Occupied housing units	2,215	256	60	1,899
Households	2,377	269	65	2,043
Population	8,276	1,001	217	7,058
Quatre Cocos VCA				
Occupied housing units	1,726	168	14	1,544
Households	1,855	186	14	1,655
Population	6,297	606	54	5,637
Quatre Soeurs VCA				
Occupied housing units	785	199	30	556
Households	924	235	34	655
Population	3,113	822	119	2,172
Queen Victoria VCA				
Occupied housing units	771	236	8	527
Households	853	289	9	555
Population	2,845	1,001	27	1,817
Sébastopol VCA				
Occupied housing units	1,517	284	151	1,082
Households	1,622	308	158	1,156
Population	5,758	1,113	596	4,049
St Julien d'Hotman VCA-East (West in Moka)				
Occupied housing units	1,061	398	62	601
Households	1,120	417	66	637
Population	3,631	1,387	228	2,016
St Julien VCA-East (West in Moka)				
Occupied housing units	649	157	46	446
Households	685	165	46	474
Population	2,354	589	174	1,591

<sup>1</sup> Excluding 68 homeless households with a population of 76.

<sup>2</sup> 1 perche = 40 m2 or 11 toises

HM05 - Housing units occupied by private households<sup>1</sup>, households and population by geographical location with a kitchen garden within premises -  
2022 Housing Census

Country, Districts, Municipal Wards or Village Council Areas	Kitchen garden			
	Total	Yes, less than or equal to 1 perche <sup>2</sup>	Yes, more than 1 perche but less than 2 perches	No
Trou d'Eau Douce VCA				
Occupied housing units	1,604	171	40	1,393
Households	1,651	176	42	1,433
Population	5,524	543	134	4,847
<b>GRAND PORT DISTRICT-Wholly Rural</b>				
<b>Occupied housing units</b>	<b>30,930</b>	<b>5,968</b>	<b>911</b>	<b>24,051</b>
<b>Households</b>	<b>33,471</b>	<b>6,385</b>	<b>983</b>	<b>26,103</b>
<b>Population</b>	<b>109,780</b>	<b>21,367</b>	<b>3,306</b>	<b>85,107</b>
Bambous Virieux VCA				
Occupied housing units	388	22	0	366
Households	445	25	0	420
Population	1,478	85	0	1,393
Bananes VCA				
Occupied housing units	202	83	20	99
Households	219	87	23	109
Population	726	310	75	341
Beau Vallon VCA				
Occupied housing units	1,924	226	9	1,689
Households	2,007	238	10	1,759
Population	6,444	766	35	5,643
Bois des Amourettes VCA				
Occupied housing units	523	75	8	440
Households	567	86	8	473
Population	1,937	295	34	1,608
Camp Carol VCA				
Occupied housing units	585	151	0	434
Households	661	169	0	492
Population	2,308	602	0	1,706
Cluny VCA				
Occupied housing units	395	50	5	340
Households	448	54	5	389
Population	1,507	192	23	1,292

<sup>1</sup> Excluding 68 homeless households with a population of 76.

<sup>2</sup> 1 perche = 40 m<sup>2</sup> or 11 toises



**HM05 - Housing units occupied by private households<sup>1</sup>, households and population by geographical location with a kitchen garden within premises - 2022 Housing Census**

Country, Districts, Municipal Wards or Village Council Areas	Kitchen garden			
	Total	Yes, less than or equal to 1 perche <sup>2</sup>	Yes, more than 1 perche but less than 2 perches	No
Grand Bel Air VCA				
Occupied housing units	486	50	2	434
Households	521	54	2	465
Population	1,843	191	6	1,646
Grand Sable VCA				
Occupied housing units	544	105	8	431
Households	590	113	9	468
Population	1,989	400	33	1,556
L'Escalier VCA-East (West in Sav)				
Occupied housing units	2,177	483	84	1,610
Households	2,376	519	89	1,768
Population	7,536	1,675	277	5,584
Mahébourg VCA				
Occupied housing units	3,957	317	32	3,608
Households	4,288	337	36	3,915
Population	13,354	1,080	109	12,165
Mare d'Albert VCA				
Occupied housing units	1,517	609	22	886
Households	1,579	637	25	917
Population	5,182	2,180	80	2,922
Mare Tabac VCA				
Occupied housing units	883	122	25	736
Households	949	126	27	796
Population	3,140	429	98	2,613
New Grove VCA				
Occupied housing units	3,007	720	152	2,135
Households	3,275	769	163	2,343
Population	10,901	2,586	567	7,748
Nouvelle France VCA				
Occupied housing units	2,032	477	133	1,422
Households	2,192	510	144	1,538
Population	7,181	1,678	479	5,024

<sup>1</sup> Excluding 68 homeless households with a population of 76.

<sup>2</sup> 1 perche = 40 m<sup>2</sup> or 11 toises

**HM05 - Housing units occupied by private households<sup>1</sup>, households and population by geographical location with a kitchen garden within premises - 2022 Housing Census**

Country, Districts, Municipal Wards or Village Council Areas	Kitchen garden			
	Total	Yes, less than or equal to 1 perche <sup>2</sup>	Yes, more than 1 perche but less than 2 perches	No
Old Grand Port VCA				
Occupied housing units	803	94	8	701
Households	861	96	9	756
Population	2,791	294	31	2,466
Petit Bel Air VCA				
Occupied housing units	470	76	4	390
Households	471	76	4	391
Population	1,648	284	11	1,353
Plaine Magnien VCA				
Occupied housing units	2,797	421	31	2,345
Households	3,009	444	32	2,533
Population	9,914	1,456	109	8,349
Rivière des Créoles VCA				
Occupied housing units	891	214	8	669
Households	931	224	8	699
Population	3,128	762	26	2,340
Riv. du Poste VCA-East (West in Sav)				
Occupied housing units	358	94	52	212
Households	371	94	54	223
Population	1,234	302	188	744
Rose Belle VCA				
Occupied housing units	3,182	671	227	2,284
Households	3,534	728	249	2,557
Population	11,726	2,449	835	8,442
St Hubert VCA				
Occupied housing units	847	148	3	696
Households	908	153	5	750
Population	3,084	545	12	2,527
Trois Boutiques VCA				
Occupied housing units	1,474	301	56	1,117
Households	1,595	323	58	1,214
Population	5,286	1,071	203	4,012

<sup>1</sup> Excluding 68 homeless households with a population of 76.

<sup>2</sup> 1 perche = 40 m2 or 11 toises

HM05 - Housing units occupied by private households<sup>1</sup>, households and population by geographical location with a kitchen garden within premises - 2022 Housing Census

Country, Districts, Municipal Wards or Village Council Areas	Kitchen garden			
	Total	Yes, less than or equal to 1 perche <sup>2</sup>	Yes, more than 1 perche but less than 2 perches	No
Union Park VCA				
Occupied housing units	1,488	459	22	1,007
Households	1,674	523	23	1,128
Population	5,443	1,735	75	3,633
<b>SAVANNE DISTRICT-Wholly Rural</b>				
<b>Occupied housing units</b>	<b>19,101</b>	<b>3,308</b>	<b>494</b>	<b>15,299</b>
<b>Households</b>	<b>20,304</b>	<b>3,518</b>	<b>527</b>	<b>16,259</b>
<b>Population</b>	<b>66,029</b>	<b>11,446</b>	<b>1,687</b>	<b>52,896</b>
Baie du Cap VCA				
Occupied housing units	684	68	22	594
Households	723	69	22	632
Population	2,397	231	72	2,094
Bel Ombre VCA				
Occupied housing units	673	8	12	653
Households	715	9	12	694
Population	2,535	29	43	2,463
Bénarès VCA				
Occupied housing units	564	142	2	420
Households	624	162	3	459
Population	2,001	485	9	1,507
Bois Chéri VCA				
Occupied housing units	994	317	57	620
Households	1,034	329	58	647
Population	3,414	1,108	193	2,113
Britannia VCA				
Occupied housing units	440	197	8	235
Households	442	199	8	235
Population	1,505	657	24	824
Camp Diable VCA				
Occupied housing units	1,304	281	12	1,011
Households	1,414	298	13	1,103
Population	4,874	989	50	3,835

<sup>1</sup> Excluding 68 homeless households with a population of 76.

<sup>2</sup> 1 perche = 40 m2 or 11 toises

**HM05 - Housing units occupied by private households<sup>1</sup>, households and population by geographical location with a kitchen garden within premises - 2022 Housing Census**

Country, Districts, Municipal Wards or Village Council Areas	Kitchen garden			
	Total	Yes, less than or equal to 1 perche <sup>2</sup>	Yes, more than 1 perche but less than 2 perches	No
Chamouny VCA				
Occupied housing units	1,341	239	21	1,081
Households	1,418	255	24	1,139
Population	4,529	834	68	3,627
Chemin Grenier VCA				
Occupied housing units	3,372	226	57	3,089
Households	3,497	231	64	3,202
Population	11,226	771	199	10,256
Grand Bois VCA				
Occupied housing units	1,268	357	65	846
Households	1,414	397	69	948
Population	4,579	1,258	227	3,094
La Flora VCA				
Occupied housing units	823	230	73	520
Households	907	252	84	571
Population	2,918	842	255	1,821
L'Escalier VCA-West (East in G/P)				
Occupied housing units	3	0	0	3
Households	3	0	0	3
Population	12	0	0	12
Rivière des Anguilles VCA				
Occupied housing units	1,304	173	72	1,059
Households	1,379	181	74	1,124
Population	4,419	559	253	3,607
Riv. du Poste VCA-West (East in G/P)				
Occupied housing units	244	79	0	165
Households	248	80	0	168
Population	798	267	0	531
Saint Aubin VCA				
Occupied housing units	316	16	2	298
Households	362	16	2	344
Population	1,309	52	5	1,252

<sup>1</sup> Excluding 68 homeless households with a population of 76.

<sup>2</sup> 1 perche = 40 m2 or 11 toises

HM05 - Housing units occupied by private households<sup>1</sup>, households and population by geographical location with a kitchen garden within premises -  
2022 Housing Census

Country, Districts, Municipal Wards or Village Council Areas	Kitchen garden			
	Total	Yes, less than or equal to 1 perche <sup>2</sup>	Yes, more than 1 perche but less than 2 perches	No
Souillac VCA				
Occupied housing units	1,500	141	5	1,354
Households	1,551	146	5	1,400
Population	4,975	500	14	4,461
Surinam VCA				
Occupied housing units	2,883	484	37	2,362
Households	3,100	534	39	2,527
Population	9,982	1,723	110	8,149
Tyack VCA				
Occupied housing units	1,388	350	49	989
Households	1,473	360	50	1,063
Population	4,556	1,141	165	3,250
<b>PLAINES WILHEMS DISTRICT</b>				
<b>Occupied housing units</b>	<b>102,265</b>	<b>20,296</b>	<b>1,659</b>	<b>80,310</b>
<b>Households</b>	<b>106,203</b>	<b>21,010</b>	<b>1,740</b>	<b>83,453</b>
<b>Population</b>	<b>330,314</b>	<b>66,853</b>	<b>5,541</b>	<b>257,920</b>
<i>PLAINES WILHEMS DISTRICT - Urban</i>				
<i>Occupied housing units</i>	<i>100,502</i>	<i>19,502</i>	<i>1,650</i>	<i>79,350</i>
<i>Households</i>	<i>104,332</i>	<i>20,168</i>	<i>1,728</i>	<i>82,436</i>
<i>Population</i>	<i>324,197</i>	<i>63,973</i>	<i>5,512</i>	<i>254,712</i>
<i>Town of B-Bassin/R-Hill</i>				
<i>Occupied housing units</i>	<i>26,922</i>	<i>3,746</i>	<i>295</i>	<i>22,881</i>
<i>Households</i>	<i>28,039</i>	<i>3,895</i>	<i>321</i>	<i>23,823</i>
<i>Population</i>	<i>87,404</i>	<i>12,342</i>	<i>983</i>	<i>74,079</i>
<i>Town of B-Bassin/R-Hill-Ward 1</i>				
<i>Occupied housing units</i>	<i>4,303</i>	<i>497</i>	<i>28</i>	<i>3,778</i>
<i>Households</i>	<i>4,482</i>	<i>521</i>	<i>29</i>	<i>3,932</i>
<i>Population</i>	<i>14,620</i>	<i>1,759</i>	<i>108</i>	<i>12,753</i>
<i>Town of B-Bassin/R-Hill-Ward 2</i>				
<i>Occupied housing units</i>	<i>4,980</i>	<i>481</i>	<i>129</i>	<i>4,370</i>
<i>Households</i>	<i>5,154</i>	<i>500</i>	<i>138</i>	<i>4,516</i>
<i>Population</i>	<i>16,821</i>	<i>1,626</i>	<i>415</i>	<i>14,780</i>

<sup>1</sup> Excluding 68 homeless households with a population of 76.

<sup>2</sup> 1 perche = 40 m2 or 11 toises

**HM05 - Housing units occupied by private households<sup>1</sup>, households and population by geographical location with a kitchen garden within premises - 2022 Housing Census**

Country, Districts, Municipal Wards or Village Council Areas	Kitchen garden			
	Total	Yes, less than or equal to 1 perche <sup>2</sup>	Yes, more than 1 perche but less than 2 perches	No
Town of B-Bassin/R-Hill-Ward 3				
Occupied housing units	3,697	596	15	3,086
Households	3,803	618	15	3,170
Population	11,295	1,898	36	9,361
Town of B-Bassin/R-Hill-Ward 4 -East (West in B/R)				
Occupied housing units	3,710	676	31	3,003
Households	3,984	721	36	3,227
Population	12,810	2,267	106	10,437
Town of B-Bassin/R-Hill-Ward 5				
Occupied housing units	4,541	743	17	3,781
Households	4,719	762	18	3,939
Population	13,297	2,311	54	10,932
Town of B-Bassin/R-Hill-Ward 6-South (North in P/L)				
Occupied housing units	5,691	753	75	4,863
Households	5,897	773	85	5,039
Population	18,561	2,481	264	15,816
<i>Town of Curepipe</i>				
<i>Occupied housing units</i>	<i>21,666</i>	<i>4,090</i>	<i>317</i>	<i>17,259</i>
<i>Households</i>	<i>22,554</i>	<i>4,230</i>	<i>332</i>	<i>17,992</i>
<i>Population</i>	<i>68,704</i>	<i>13,195</i>	<i>1,019</i>	<i>54,490</i>
Town of Curepipe-Ward 1				
Occupied housing units	4,282	877	79	3,326
Households	4,452	895	81	3,476
Population	13,831	2,877	255	10,699
Town of Curepipe-Ward 2				
Occupied housing units	4,174	876	58	3,240
Households	4,324	917	63	3,344
Population	13,064	2,831	217	10,016
Town of Curepipe-Ward 3-West (East in Moka)				
Occupied housing units	4,516	763	42	3,711
Households	4,726	793	46	3,887
Population	14,613	2,472	126	12,015

<sup>1</sup> Excluding 68 homeless households with a population of 76.

<sup>2</sup> 1 perche = 40 m<sup>2</sup> or 11 toises

**HM05 - Housing units occupied by private households<sup>1</sup>, households and population by geographical location with a kitchen garden within premises - 2022 Housing Census**

Country, Districts, Municipal Wards or Village Council Areas	Kitchen garden			
	Total	Yes, less than or equal to 1 perche <sup>2</sup>	Yes, more than 1 perche but less than 2 perches	No
Town of Curepipe-Ward 4-(East in Moka)				
Occupied housing units	4,435	848	53	3,534
Households	4,631	870	54	3,707
Population	13,751	2,645	173	10,933
Town of Curepipe-Ward 5				
Occupied housing units	4,259	726	85	3,448
Households	4,421	755	88	3,578
Population	13,445	2,370	248	10,827
<i>Town of Q-Bornes</i>				
<i>Occupied housing units</i>	20,682	3,625	272	16,785
<i>Households</i>	21,406	3,764	281	17,361
<i>Population</i>	65,367	11,698	905	52,764
Town of Q-Bornes-Ward 1				
Occupied housing units	3,816	700	66	3,050
Households	3,915	720	67	3,128
Population	11,580	2,227	172	9,181
Town of Q-Bornes-Ward 2				
Occupied housing units	5,384	1,207	102	4,075
Households	5,501	1,245	106	4,150
Population	15,341	3,654	347	11,340
Town of Q-Bornes-Ward 3				
Occupied housing units	3,616	540	39	3,037
Households	3,783	573	39	3,171
Population	11,264	1,734	122	9,408
Town of Q-Bornes-Ward 4-East (West in B/R)				
Occupied housing units	3,018	464	27	2,527
Households	3,136	489	28	2,619
Population	10,098	1,612	106	8,380
Town of Q-Bornes Ward 5				
Occupied housing units	4,848	714	38	4,096
Households	5,071	737	41	4,293
Population	17,084	2,471	158	14,455

<sup>1</sup> Excluding 68 homeless households with a population of 76.

<sup>2</sup> 1 perche = 40 m2 or 11 toises

**HM05 - Housing units occupied by private households<sup>1</sup>, households and population by geographical location with a kitchen garden within premises - 2022 Housing Census**

Country, Districts, Municipal Wards or Village Council Areas	Kitchen garden			
	Total	Yes, less than or equal to 1 perche <sup>2</sup>	Yes, more than 1 perche but less than 2 perches	No
<i>Town of Vac/Phoenix</i>				
Occupied housing units	31,232	8,041	766	22,425
Households	32,333	8,279	794	23,260
Population	102,722	26,738	2,605	73,379
<i>Town of Vac/Phoenix-Ward 1</i>				
Occupied housing units	5,462	1,754	176	3,532
Households	5,621	1,801	184	3,636
Population	18,568	6,050	617	11,901
<i>Town of Vac/Phoenix-Ward 2</i>				
Occupied housing units	5,746	1,434	81	4,231
Households	5,937	1,477	81	4,379
Population	18,238	4,563	281	13,394
<i>Town of Vac/Phoenix-Ward 3</i>				
Occupied housing units	5,330	1,127	55	4,148
Households	5,513	1,148	55	4,310
Population	17,451	3,686	189	13,576
<i>Town of Vac/Phoenix-Ward 4</i>				
Occupied housing units	4,562	1,144	55	3,363
Households	4,697	1,174	56	3,467
Population	14,257	3,661	175	10,421
<i>Town of Vac/Phoenix-Ward 5</i>				
Occupied housing units	4,054	988	103	2,963
Households	4,245	1,017	114	3,114
Population	13,415	3,239	348	9,828
<i>Town of Vac/Phoenix-Ward 6-West (East in Moka)</i>				
Occupied housing units	6,078	1,594	296	4,188
Households	6,320	1,662	304	4,354
Population	20,793	5,539	995	14,259
<i>PLAINES WILHEMS DISTRICT - Rural</i>				
Occupied housing units	1,763	794	9	960
Households	1,871	842	12	1,017
Population	6,117	2,880	29	3,208

<sup>1</sup> Excluding 68 homeless households with a population of 76.

<sup>2</sup> 1 perche = 40 m2 or 11 toises



HM05 - Housing units occupied by private households<sup>1</sup>, households and population by geographical location with a kitchen garden within premises -  
2022 Housing Census

Country, Districts, Municipal Wards or Village Council Areas	Kitchen garden			
	Total	Yes, less than or equal to 1 perche <sup>2</sup>	Yes, more than 1 perche but less than 2 perches	No
Midlands VCA				
Occupied housing units	701	384	7	310
Households	753	409	10	334
Population	2,589	1,456	26	1,107
Moka VCA-West (East in Moka)				
Occupied housing units	255	25	2	228
Households	255	25	2	228
Population	702	82	3	617
Seizième Mille VCA				
Occupied housing units	807	385	0	422
Households	863	408	0	455
Population	2,826	1,342	0	1,484
<b>MOKA DISTRICT</b>				
<b>Occupied housing units</b>	<b>23,908</b>	<b>5,733</b>	<b>794</b>	<b>17,381</b>
<b>Households</b>	<b>25,242</b>	<b>6,037</b>	<b>838</b>	<b>18,367</b>
<b>Population</b>	<b>82,974</b>	<b>19,970</b>	<b>2,765</b>	<b>60,239</b>
<i>MOKA DISTRICT- Urban</i>				
<i>Occupied housing units</i>	<i>3,835</i>	<i>801</i>	<i>22</i>	<i>3,012</i>
<i>Households</i>	<i>4,009</i>	<i>830</i>	<i>22</i>	<i>3,157</i>
<i>Population</i>	<i>13,521</i>	<i>2,813</i>	<i>85</i>	<i>10,623</i>
Town of Port-Louis Ward 2-South (North in P/L & West in B/R)				
Occupied housing units	3,306	562	17	2,727
Households	3,462	584	17	2,861
Population	11,798	2,028	67	9,703
Town of Vac /Phoenix-Ward 6-East (West in P/W)				
Occupied housing units	529	239	5	285
Households	547	246	5	296
Population	1,723	785	18	920
<i>MOKA DISTRICT - Rural</i>				
Occupied housing units	<i>20,073</i>	<i>4,932</i>	<i>772</i>	<i>14,369</i>
Households	<i>21,233</i>	<i>5,207</i>	<i>816</i>	<i>15,210</i>
Population	<i>69,453</i>	<i>17,157</i>	<i>2,680</i>	<i>49,616</i>

<sup>1</sup> Excluding 68 homeless households with a population of 76.

<sup>2</sup> 1 perche = 40 m2 or 11 toises

**HM05 - Housing units occupied by private households<sup>1</sup>, households and population by geographical location with a kitchen garden within premises - 2022 Housing Census**

Country, Districts, Municipal Wards or Village Council Areas	Kitchen garden			
	Total	Yes, less than or equal to 1 perche <sup>2</sup>	Yes, more than 1 perche but less than 2 perches	No
Camp Thorel VCA				
Occupied housing units	548	196	33	319
Households	591	208	34	349
Population	2,019	738	100	1,181
Dagotière VCA				
Occupied housing units	2,071	456	83	1,532
Households	2,219	484	89	1,646
Population	7,434	1,611	302	5,521
Dubreuil VCA-Part (East in Flacq & West in P/W)				
Occupied housing units	719	66	6	647
Households	757	70	6	681
Population	2,388	212	30	2,146
Espérance VCA				
Occupied housing units	517	141	38	338
Households	545	145	41	359
Population	1,877	492	140	1,245
La Laura-Malenga VCA				
Occupied housing units	368	168	28	172
Households	402	175	30	197
Population	1,401	638	110	653
L'Avenir VCA				
Occupied housing units	897	205	24	668
Households	947	210	27	710
Population	3,249	718	90	2,441
Médine Camp de Masque VCA -West (East in Flacq)				
Occupied housing units	389	209	1	179
Households	443	230	1	212
Population	1,472	745	4	723

<sup>1</sup> Excluding 68 homeless households with a population of 76.

<sup>2</sup> 1 perche = 40 m2 or 11 toises

**HM05 - Housing units occupied by private households<sup>1</sup>, households and population by geographical location with a kitchen garden within premises - 2022 Housing Census**

Country, Districts, Municipal Wards or Village Council Areas	Kitchen garden			
	Total	Yes, less than or equal to 1 perche <sup>2</sup>	Yes, more than 1 perche but less than 2 perches	No
Melrose VCA				
Occupied housing units	635	167	1	467
Households	664	172	1	491
Population	2,299	610	2	1,687
Moka VCA-East (West in P/W)				
Occupied housing units	2,814	729	142	1,943
Households	2,955	764	147	2,044
Population	8,801	2,317	462	6,022
Montagne Blanche VCA-West (East in Flacq)				
Occupied housing units	2,141	502	120	1,519
Households	2,257	527	129	1,601
Population	7,662	1,757	427	5,478
Nouvelle Decouverte VCA				
Occupied housing units	535	194	33	308
Households	578	217	34	327
Population	1,938	672	127	1,139
Providence VCA				
Occupied housing units	993	235	86	672
Households	1,060	254	94	712
Population	3,548	877	302	2,369
Quartier Militaire VCA				
Occupied housing units	1,758	356	56	1,346
Households	1,883	378	57	1,448
Population	6,397	1,288	194	4,915
Ripailles VCA				
Occupied housing units	296	161	3	132
Households	313	171	4	138
Population	1,021	558	14	449
St Julien d'Hotman VCA-West (East in Flacq)				
Occupied housing units	29	27	0	2
Households	33	31	0	2
Population	103	95	0	8

<sup>1</sup> Excluding 68 homeless households with a population of 76.

<sup>2</sup> 1 perche = 40 m2 or 11 toises

**HM05 - Housing units occupied by private households<sup>1</sup>, households and population by geographical location with a kitchen garden within premises - 2022 Housing Census**

Country, Districts, Municipal Wards or Village Council Areas	Kitchen garden			
	Total	Yes, less than or equal to 1 perche <sup>2</sup>	Yes, more than 1 perche but less than 2 perches	No
St Pierre VCA				
Occupied housing units	4,720	911	73	3,736
Households	4,924	951	77	3,896
Population	15,710	3,084	234	12,392
Verdun VCA				
Occupied housing units	643	209	45	389
Households	662	220	45	397
Population	2,134	745	142	1,247
<b>BLACK RIVER DISTRICT</b>				
<b>Occupied housing units</b>	<b>23,167</b>	<b>3,684</b>	<b>200</b>	<b>19,283</b>
<b>Households</b>	<b>24,688</b>	<b>3,870</b>	<b>211</b>	<b>20,607</b>
<b>Population</b>	<b>81,708</b>	<b>12,848</b>	<b>710</b>	<b>68,150</b>
<i>BLACK RIVER DISTRICT - Urban</i>				
<i>Occupied housing units</i>	<i>7,026</i>	<i>960</i>	<i>27</i>	<i>6,039</i>
<i>Households</i>	<i>7,405</i>	<i>995</i>	<i>27</i>	<i>6,383</i>
<i>Population</i>	<i>23,575</i>	<i>3,250</i>	<i>95</i>	<i>20,230</i>
Town of B-Bassin/R-Hill-Ward 4-West (East in P/W)				
Occupied housing units	65	22	0	43
Households	65	22	0	43
Population	205	71	0	134
Town of Port Louis Ward 1- West (East in P/L)				
Occupied housing units	5,654	821	25	4,808
Households	5,907	846	25	5,036
Population	18,786	2,768	86	15,932
Town of Port Louis Ward 2-West (East in P/L & South in Moka)				
Occupied housing units	171	12	0	159
Households	176	13	0	163
Population	555	45	0	510
Town of Quatre-Bornes-Ward 4-West (East in P/W)				
Occupied housing units	1,136	105	2	1,029
Households	1,257	114	2	1,141
Population	4,029	366	9	3,654

<sup>1</sup> Excluding 68 homeless households with a population of 76.

<sup>2</sup> 1 perche = 40 m2 or 11 toises

**HM05 - Housing units occupied by private households<sup>1</sup>, households and population by geographical location with a kitchen garden within premises - 2022 Housing Census**

Country, Districts, Municipal Wards or Village Council Areas	Kitchen garden			
	Total	Yes, less than or equal to 1 perche <sup>2</sup>	Yes, more than 1 perche but less than 2 perches	No
<i>BLACK RIVER DISTRICT - Rural</i>				
Occupied housing units	16,141	2,724	173	13,244
Households	17,283	2,875	184	14,224
Population	58,133	9,598	615	47,920
Albion VCA				
Occupied housing units	2,351	549	13	1,789
Households	2,416	562	13	1,841
Population	7,627	1,830	46	5,751
Bambous VCA				
Occupied housing units	4,011	555	37	3,419
Households	4,337	601	40	3,696
Population	15,756	2,148	144	13,464
Cascavelle VCA-West (East in P/W)				
Occupied housing units	811	174	7	630
Households	859	183	7	669
Population	3,122	622	31	2,469
Case Noyale VCA				
Occupied housing units	420	82	0	338
Households	471	88	0	383
Population	1,652	298	0	1,354
Chamarel VCA-West (East in Sav)				
Occupied housing units	186	25	19	142
Households	198	27	19	152
Population	742	102	72	568
Flic en Flac VCA				
Occupied housing units	1,437	242	11	1,184
Households	1,473	243	11	1,219
Population	4,046	663	37	3,346
Grande Rivière Noire VCA				
Occupied housing units	957	180	4	773
Households	1,014	184	4	826
Population	3,100	502	12	2,586

<sup>1</sup> Excluding 68 homeless households with a population of 76.

<sup>2</sup> 1 perche = 40 m2 or 11 toises

**HM05 - Housing units occupied by private households<sup>1</sup>, households and population by geographical location with a kitchen garden within premises - 2022 Housing Census**

Country, Districts, Municipal Wards or Village Council Areas	Kitchen garden			
	Total	Yes, less than or equal to 1 perche <sup>2</sup>	Yes, more than 1 perche but less than 2 perches	No
Gros Cailloux VCA				
Occupied housing units	1,031	226	23	782
Households	1,132	238	27	867
Population	3,952	870	89	2,993
La Gaulette VCA				
Occupied housing units	673	192	8	473
Households	738	207	10	521
Population	2,470	729	28	1,713
Le Morne VCA				
Occupied housing units	389	33	5	351
Households	419	39	5	375
Population	1,455	133	15	1,307
Petite Rivière VCA				
Occupied housing units	1,234	103	2	1,129
Households	1,318	108	2	1,208
Population	4,639	400	6	4,233
Richelieu VCA-West (East in P/W)				
Occupied housing units	1,416	209	11	1,196
Households	1,597	235	13	1,349
Population	5,632	814	40	4,778
Tamarin VCA				
Occupied housing units	1,225	154	33	1,038
Households	1,311	160	33	1,118
Population	3,940	487	95	3,358
<b>ISLAND OF RODRIGUES-Wholly Rural</b>				
<b>Occupied housing units</b>	<b>12,932</b>	<b>6,357</b>	<b>1,040</b>	<b>5,535</b>
<b>Households</b>	<b>13,294</b>	<b>6,519</b>	<b>1,084</b>	<b>5,691</b>
<b>Population</b>	<b>45,058</b>	<b>23,285</b>	<b>3,980</b>	<b>17,793</b>
Region 1				
Occupied housing units	2,280	1,399	145	736
Households	2,337	1,438	148	751
Population	7,797	4,997	551	2,249

<sup>1</sup> Excluding 68 homeless households with a population of 76.

<sup>2</sup> 1 perche = 40 m2 or 11 toises

**HM05 - Housing units occupied by private households<sup>1</sup>, households and population by geographical location with a kitchen garden within premises - 2022 Housing Census**

Country, Districts, Municipal Wards or Village Council Areas	Kitchen garden			
	Total	Yes, less than or equal to 1 perche <sup>2</sup>	Yes, more than 1 perche but less than 2 perches	No
<b>Region 2</b>				
Occupied housing units	1,815	835	141	839
Households	1,869	855	152	862
Population	6,485	3,125	553	2,807
<b>Region 3</b>				
Occupied housing units	2,402	1,165	240	997
Households	2,473	1,201	254	1,018
Population	8,518	4,379	941	3,198
<b>Region 4</b>				
Occupied housing units	1,895	692	82	1,121
Households	1,959	712	82	1,165
Population	6,423	2,578	274	3,571
<b>Region 5</b>				
Occupied housing units	2,383	1,154	135	1,094
Households	2,461	1,183	142	1,136
Population	8,288	4,196	522	3,570
<b>Region 6</b>				
Occupied housing units	2,157	1,112	297	748
Households	2,195	1,130	306	759
Population	7,547	4,010	1,139	2,398
<b>ISLAND OF AGALÉGA-Wholly Rural</b>				
<b>Occupied housing units</b>	<b>108</b>	<b>70</b>	<b>2</b>	<b>36</b>
<b>Households</b>	<b>115</b>	<b>75</b>	<b>2</b>	<b>38</b>
<b>Population</b>	<b>374</b>	<b>266</b>	<b>10</b>	<b>98</b>

<sup>1</sup> Excluding 68 homeless households with a population of 76.

<sup>2</sup> 1 perche = 40 m2 or 11 toises

HM06 - Housing units occupied by private households<sup>1</sup>, households and population by geographical location and access to outdoor space for recreational activities -2022 Housing Census

Country, Districts, Municipal Wards or Village Council Areas	Whether having access to outdoor space					
	Total	No	Yes (Type of access)			
			Total	As part of housing unit	Adjacent to building	Part of recreational area within a walkable distance
<b>REPUBLIC OF MAURITIUS</b>						
<b>Occupied housing units</b>	<b>348,252</b>	<b>184,601</b>	<b>163,651</b>	<b>96,150</b>	<b>7,815</b>	<b>59,686</b>
<b>Households</b>	<b>367,870</b>	<b>195,855</b>	<b>172,015</b>	<b>100,298</b>	<b>8,373</b>	<b>63,344</b>
<b>Population</b>	<b>1,202,192</b>	<b>636,304</b>	<b>565,888</b>	<b>328,607</b>	<b>27,306</b>	<b>209,975</b>
<i>REPUBLIC OF MAURITIUS - Urban</i>						
<i>Occupied housing units</i>	<i>140,640</i>	<i>78,682</i>	<i>61,958</i>	<i>37,048</i>	<i>2,859</i>	<i>22,051</i>
<i>Households</i>	<i>146,692</i>	<i>82,397</i>	<i>64,295</i>	<i>38,254</i>	<i>3,003</i>	<i>23,038</i>
<i>Population</i>	<i>465,158</i>	<i>260,582</i>	<i>204,576</i>	<i>121,214</i>	<i>9,507</i>	<i>73,855</i>
<i>REPUBLIC OF MAURITIUS - Rural</i>						
<i>Occupied housing units</i>	<i>207,612</i>	<i>105,919</i>	<i>101,693</i>	<i>59,102</i>	<i>4,956</i>	<i>37,635</i>
<i>Households</i>	<i>221,178</i>	<i>113,458</i>	<i>107,720</i>	<i>62,044</i>	<i>5,370</i>	<i>40,306</i>
<i>Population</i>	<i>737,034</i>	<i>375,722</i>	<i>361,312</i>	<i>207,393</i>	<i>17,799</i>	<i>136,120</i>
<b>ISLAND OF MAURITIUS</b>						
<b>Occupied housing units</b>	<b>335,212</b>	<b>182,304</b>	<b>152,908</b>	<b>88,700</b>	<b>7,633</b>	<b>56,575</b>
<b>Households</b>	<b>354,461</b>	<b>193,481</b>	<b>160,980</b>	<b>92,649</b>	<b>8,184</b>	<b>60,147</b>
<b>Population</b>	<b>1,156,760</b>	<b>628,707</b>	<b>528,053</b>	<b>302,359</b>	<b>26,635</b>	<b>199,059</b>
<i>ISLAND OF MAURITIUS - Urban</i>						
<i>Occupied housing units</i>	<i>140,640</i>	<i>78,682</i>	<i>61,958</i>	<i>37,048</i>	<i>2,859</i>	<i>22,051</i>
<i>Households</i>	<i>146,692</i>	<i>82,397</i>	<i>64,295</i>	<i>38,254</i>	<i>3,003</i>	<i>23,038</i>
<i>Population</i>	<i>465,158</i>	<i>260,582</i>	<i>204,576</i>	<i>121,214</i>	<i>9,507</i>	<i>73,855</i>
<i>ISLAND OF MAURITIUS - Rural</i>						
<i>Occupied housing units</i>	<i>194,572</i>	<i>103,622</i>	<i>90,950</i>	<i>51,652</i>	<i>4,774</i>	<i>34,524</i>
<i>Households</i>	<i>207,769</i>	<i>111,084</i>	<i>96,685</i>	<i>54,395</i>	<i>5,181</i>	<i>37,109</i>
<i>Population</i>	<i>691,602</i>	<i>368,125</i>	<i>323,477</i>	<i>181,145</i>	<i>17,128</i>	<i>125,204</i>

<sup>1</sup> Excluding 68 homeless households with a population of 76.



HM06 - Housing units occupied by private households<sup>1</sup>, households and population by geographical location and access to outdoor space for recreational activities -2022 Housing Census

Country, Districts, Municipal Wards or Village Council Areas	Whether having access to outdoor space					
	Total	No	Yes (Type of access)			
			Total	As part of housing unit	Adjacent to building	Part of recreational area within a walkable distance
<b>PORT LOUIS DISTRICT- Wholly Urban</b>						
Occupied housing units	29,277	18,528	10,749	4,851	623	5,275
Households	30,946	19,614	11,332	5,041	684	5,607
Population	103,865	65,202	38,663	17,173	2,300	19,190
Town of Port Louis-Ward 1-East (West in B/R)						
Occupied housing units	0		0	0	0	0
Households	0		0	0	0	0
Population	0		0	0	0	0
Town of Port Louis-Ward 2-North (South in Moka & West in B/R)						
Occupied housing units	2,229	1,381	848	243	73	532
Households	2,355	1,459	896	254	73	569
Population	7,682	4,695	2,987	859	257	1,871
Town of Port Louis-Ward 3						
Occupied housing units	3,671	1,841	1,830	598	195	1,037
Households	3,879	1,942	1,937	617	228	1,092
Population	12,357	6,056	6,301	1,917	798	3,586
Town of Port Louis-Ward 4						
Occupied housing units	4,717	3,459	1,258	569	65	624
Households	5,019	3,710	1,309	586	68	655
Population	15,686	11,595	4,091	1,832	167	2,092
Town of Port Louis-Ward 5						
Occupied housing units	4,743	3,463	1,280	177	40	1,063
Households	4,997	3,606	1,391	186	48	1,157
Population	17,336	12,479	4,857	662	153	4,042
Town of Port Louis-Ward 6						
Occupied housing units	4,206	3,032	1,174	559	39	576
Households	4,470	3,220	1,250	601	40	609
Population	15,139	10,751	4,388	2,050	118	2,220

<sup>1</sup> Excluding 68 homeless households with a population of 76.

HM06 - Housing units occupied by private households<sup>1</sup>, households and population by geographical location and access to outdoor space for recreational activities -2022 Housing Census

Country, Districts, Municipal Wards or Village Council Areas	Whether having access to outdoor space					
	Total	No	Yes (Type of access)			
			Total	As part of housing unit	Adjacent to building	Part of recreational area within a walkable distance
Town of Port Louis-Ward 7						
Occupied housing units	5,006	2,950	2,056	1,649	44	363
Households	5,280	3,157	2,123	1,702	44	377
Population	18,177	10,743	7,434	5,991	154	1,289
Town of Port Louis-Ward 8						
Occupied housing units	4,705	2,402	2,303	1,056	167	1,080
Households	4,946	2,520	2,426	1,095	183	1,148
Population	17,488	8,883	8,605	3,862	653	4,090
Town of B-Bassin/R-Hill-Ward 6-North (South in P/W)						
Occupied housing units	0		0	0	0	0
Households	0		0	0	0	0
Population	0		0	0	0	0
<b>PAMPLEMOUSSES DISTRICT- <i>Wholly Rural</i></b>						
<b>Occupied housing units</b>	<b>38,499</b>	<b>20,691</b>	<b>17,808</b>	<b>11,875</b>	<b>1,038</b>	<b>4,895</b>
<b>Households</b>	<b>40,585</b>	<b>21,900</b>	<b>18,685</b>	<b>12,379</b>	<b>1,076</b>	<b>5,230</b>
<b>Population</b>	<b>137,105</b>	<b>73,931</b>	<b>63,174</b>	<b>41,616</b>	<b>3,653</b>	<b>17,905</b>
Arsenal VCA						
Occupied housing units	1,000	468	532	379	31	122
Households	1,058	488	570	414	34	122
Population	3,613	1,709	1,904	1,366	117	421
Baie du Tombeau VCA						
Occupied housing units	3,671	1,505	2,166	1,135	245	786
Households	3,866	1,562	2,304	1,176	251	877
Population	13,174	5,324	7,850	3,784	936	3,130
Calebasses VCA						
Occupied housing units	1,470	817	653	346	63	244
Households	1,575	881	694	364	65	265
Population	5,252	2,878	2,374	1,262	226	886

<sup>1</sup> Excluding 68 homeless households with a population of 76.

HM06 - Housing units occupied by private households<sup>1</sup>, households and population by geographical location and access to outdoor space for recreational activities -2022 Housing Census

Country, Districts, Municipal Wards or Village Council Areas	Whether having access to outdoor space					
	Total	No	Yes (Type of access)			
			Total	As part of housing unit	Adjacent to building	Part of recreational area within a walkable distance
Congomah VCA						
Occupied housing units	536	470	66	63	0	3
Households	562	494	68	65	0	3
Population	1,857	1,605	252	241	0	11
Crève Coeur VCA						
Occupied housing units	808	513	295	258	4	33
Households	823	523	300	263	4	33
Population	2,746	1,714	1,032	887	13	132
D'Épinay VCA						
Occupied housing units	1,645	940	705	642	49	14
Households	1,821	1,051	770	700	50	20
Population	6,229	3,601	2,628	2,375	183	70
Fond du Sac VCA						
Occupied housing units	1,582	833	749	500	13	236
Households	1,634	866	768	515	14	239
Population	5,398	2,820	2,578	1,740	41	797
Grand Baie VCA-West (East in R/R)						
Occupied housing units	625	387	238	169	14	55
Households	653	404	249	180	14	55
Population	1,930	1,227	703	538	26	139
Le Hochet VCA						
Occupied housing units	3,886	1,563	2,323	1,721	48	554
Households	4,120	1,689	2,431	1,784	51	596
Population	13,923	5,803	8,120	5,997	159	1,964
Long Mountain VCA						
Occupied housing units	1,961	1,204	757	565	14	178
Households	2,021	1,242	779	572	14	193
Population	6,721	4,178	2,543	1,870	43	630

<sup>1</sup> Excluding 68 homeless households with a population of 76.

HM06 - Housing units occupied by private households<sup>1</sup>, households and population by geographical location and access to outdoor space for recreational activities -2022 Housing Census

Country, Districts, Municipal Wards or Village Council Areas	Whether having access to outdoor space					
	Total	No	Yes (Type of access)			
			Total	As part of housing unit	Adjacent to building	Part of recreational area within a walkable distance
Mapou VCA-South (North in R/R)						
Occupied housing units	99	32	67	65	1	1
Households	107	38	69	67	1	1
Population	351	110	241	233	4	4
Morcellement St André VCA						
Occupied housing units	1,597	1,009	588	356	12	220
Households	1,677	1,049	628	381	12	235
Population	5,737	3,566	2,171	1,295	34	842
Notre Dame VCA						
Occupied housing units	1,333	767	566	250	41	275
Households	1,407	813	594	250	41	303
Population	4,735	2,679	2,056	823	149	1,084
Pamplemousses VCA						
Occupied housing units	2,721	1,084	1,637	1,267	14	356
Households	2,814	1,139	1,675	1,303	14	358
Population	9,465	3,806	5,659	4,449	51	1,159
Piton VCA -West (East in R/R)						
Occupied housing units	426	206	220	13	203	4
Households	455	218	237	13	220	4
Population	1,458	684	774	51	711	12
Plaine des Papayes VCA						
Occupied housing units	2,172	1,649	523	286	71	166
Households	2,293	1,760	533	294	71	168
Population	7,841	6,088	1,753	963	208	582
Pointe aux Piments VCA						
Occupied housing units	1,964	1,200	764	656	29	79
Households	2,125	1,299	826	714	30	82
Population	7,388	4,468	2,920	2,554	89	277

<sup>1</sup> Excluding 68 homeless households with a population of 76.

HM06 - Housing units occupied by private households<sup>1</sup>, households and population by geographical location and access to outdoor space for recreational activities -2022 Housing Census

Country, Districts, Municipal Wards or Village Council Areas	Whether having access to outdoor space					
	Total	No	Yes (Type of access)			
			Total	As part of housing unit	Adjacent to building	Part of recreational area within a walkable distance
Terre Rouge VCA						
Occupied housing units	3,196	1,835	1,361	941	44	376
Households	3,427	1,963	1,464	997	46	421
Population	11,920	6,751	5,169	3,406	168	1,595
Triolet VCA						
Occupied housing units	6,405	3,688	2,717	2,072	101	544
Households	6,688	3,890	2,798	2,133	103	562
Population	22,646	13,239	9,407	7,182	356	1,869
Trou aux Biches VCA						
Occupied housing units	650	302	348	167	20	161
Households	681	307	374	169	20	185
Population	2,096	952	1,144	527	52	565
Villebague VCA-West (East in R/R & South in Flacq)						
Occupied housing units	752	219	533	24	21	488
Households	778	224	554	25	21	508
Population	2,625	729	1,896	73	87	1,736
<b>R. DU REMPART DISTRICT- Wholly Rural</b>						
<b>Occupied housing units</b>	<b>30,959</b>	<b>17,352</b>	<b>13,607</b>	<b>9,026</b>	<b>790</b>	<b>3,791</b>
<b>Households</b>	<b>32,921</b>	<b>18,492</b>	<b>14,429</b>	<b>9,424</b>	<b>824</b>	<b>4,181</b>
<b>Population</b>	<b>108,118</b>	<b>60,518</b>	<b>47,600</b>	<b>30,913</b>	<b>2,720</b>	<b>13,967</b>
Amaury VCA-North (South in Flacq District )						
Occupied housing units	757	426	331	259	72	0
Households	782	436	346	272	74	0
Population	2,559	1,451	1,108	880	228	0
Amitié-Gokhoola VCA-East (West in Pamp)						
Occupied housing units	618	333	285	137	13	135
Households	667	345	322	147	13	162
Population	2,176	1,176	1,000	443	43	514

<sup>1</sup> Excluding 68 homeless households with a population of 76.

HM06 - Housing units occupied by private households<sup>1</sup>, households and population by geographical location and access to outdoor space for recreational activities -2022 Housing Census

Country, Districts, Municipal Wards or Village Council Areas	Whether having access to outdoor space					
	Total	No	Yes (Type of access)			
			Total	As part of housing unit	Adjacent to building	Part of recreational area within a walkable distance
Belle Vue Maurel VCA-South (North in Pamp)						
Occupied housing units	1,200	973	227	171	4	52
Households	1,250	1,017	233	176	4	53
Population	4,191	3,371	820	624	12	184
Cap Malheureux VCA						
Occupied housing units	1,691	635	1,056	732	23	301
Households	1,813	705	1,108	747	24	337
Population	5,687	2,334	3,353	2,215	89	1,049
Cottage VCA						
Occupied housing units	1,299	665	634	192	253	189
Households	1,409	738	671	209	268	194
Population	4,698	2,396	2,302	742	905	655
Espérance Trébuchet VCA						
Occupied housing units	632	151	481	96	27	358
Households	660	162	498	98	27	373
Population	2,163	485	1,678	332	96	1,250
Goodlands VCA						
Occupied housing units	5,697	3,424	2,273	1,693	18	562
Households	6,040	3,621	2,419	1,774	19	626
Population	20,442	12,196	8,246	5,977	61	2,208
Grand Baie VCA- East (West in Pamp)						
Occupied housing units	2,921	1,757	1,164	1,040	48	76
Households	3,093	1,893	1,200	1,076	48	76
Population	9,467	5,904	3,563	3,175	130	258
Grand Gaube VCA						
Occupied housing units	2,298	1,231	1,067	1,039	3	25
Households	2,389	1,289	1,100	1,072	3	25
Population	7,942	4,338	3,604	3,525	8	71

<sup>1</sup> Excluding 68 homeless households with a population of 76.

HM06 - Housing units occupied by private households<sup>1</sup>, households and population by geographical location and access to outdoor space for recreational activities -2022 Housing Census

Country, Districts, Municipal Wards or Village Council Areas	Whether having access to outdoor space					
	Total	No	Yes (Type of access)			
			Total	As part of housing unit	Adjacent to building	Part of recreational area within a walkable distance
Mapou VCA-North (South in Pamp)						
Occupied housing units	348	338	10	5	1	4
Households	382	371	11	5	1	5
Population	1,282	1,244	38	19	4	15
Petit Raffray VCA						
Occupied housing units	2,720	1,349	1,371	863	86	422
Households	2,820	1,411	1,409	896	88	425
Population	9,653	4,777	4,876	3,113	312	1,451
Piton VCA- East (West in Pamp)						
Occupied housing units	976	694	282	180	68	34
Households	1,003	715	288	183	68	37
Population	3,307	2,345	962	629	227	106
Plaines des Roches VCA-North (South in Flacq)						
Occupied housing units	1,030	374	656	594	58	4
Households	1,095	398	697	633	60	4
Population	3,653	1,251	2,402	2,192	195	15
Poudre d'Or Hamlet VCA						
Occupied housing units	715	440	275	181	14	80
Households	779	473	306	200	20	86
Population	2,493	1,506	987	623	61	303
Poudre d'Or VCA						
Occupied housing units	1,062	515	547	91	52	404
Households	1,153	529	624	97	54	473
Population	3,887	1,764	2,123	333	183	1,607
Rivière du Rempart VCA						
Occupied housing units	2,881	1,764	1,117	483	28	606
Households	3,180	1,948	1,232	503	30	699
Population	10,536	6,380	4,156	1,722	89	2,345

<sup>1</sup> Excluding 68 homeless households with a population of 76.

HM06 - Housing units occupied by private households<sup>1</sup>, households and population by geographical location and access to outdoor space for recreational activities -2022 Housing Census

Country, Districts, Municipal Wards or Village Council Areas	Whether having access to outdoor space					
	Total	No	Yes (Type of access)			
			Total	As part of housing unit	Adjacent to building	Part of recreational area within a walkable distance
<b>Roche Terre VCA</b>						
Occupied housing units	932	387	545	541	1	3
Households	973	410	563	559	1	3
Population	3,174	1,327	1,847	1,829	4	14
<b>Roches Noires VCA-North (South in Flacq)</b>						
Occupied housing units	1,900	1,097	803	260	15	528
Households	2,059	1,168	891	280	16	595
Population	6,286	3,437	2,849	883	57	1,909
<b>The Vale VCA</b>						
Occupied housing units	1,244	777	467	460	3	4
Households	1,335	841	494	487	3	4
Population	4,404	2,759	1,645	1,628	10	7
<b>Villebague VCA-East (West in Pamp &amp; South in Flacq)</b>						
Occupied housing units	38	22	16	9	3	4
Households	39	22	17	10	3	4
Population	118	77	41	29	6	6
<b>FLACQ DISTRICT-Wholly Rural</b>						
<b>Occupied housing units</b>	<b>37,106</b>	<b>16,911</b>	<b>20,195</b>	<b>9,038</b>	<b>1,058</b>	<b>10,099</b>
<b>Households</b>	<b>40,101</b>	<b>18,337</b>	<b>21,764</b>	<b>9,659</b>	<b>1,238</b>	<b>10,867</b>
<b>Population</b>	<b>136,867</b>	<b>62,267</b>	<b>74,600</b>	<b>32,898</b>	<b>4,166</b>	<b>37,536</b>
<b>Amaury VCA-South (North in R/R)</b>						
Occupied housing units	147	146	1	1	0	0
Households	148	147	1	1	0	0
Population	516	513	3	3	0	0
<b>Bel Air Riv. Sèche VCA</b>						
Occupied housing units	4,712	1,637	3,075	861	249	1,965
Households	5,265	1,808	3,457	919	322	2,216
Population	17,802	6,031	11,771	3,097	1,123	7,551

<sup>1</sup> Excluding 68 homeless households with a population of 76.



HM06 - Housing units occupied by private households<sup>1</sup>, households and population by geographical location and access to outdoor space for recreational activities -2022 Housing Census

Country, Districts, Municipal Wards or Village Council Areas	Whether having access to outdoor space					
	Total	No	Yes (Type of access)			
			Total	As part of housing unit	Adjacent to building	Part of recreational area within a walkable distance
<b>Bon Accueil VCA</b>						
Occupied housing units	1,599	943	656	341	5	310
Households	1,735	1,036	699	362	5	332
Population	6,187	3,775	2,412	1,231	14	1,167
<b>Bramsthan VCA</b>						
Occupied housing units	1,195	509	686	399	4	283
Households	1,249	531	718	414	4	300
Population	4,227	1,762	2,465	1,385	15	1,065
<b>Brisée Verdière VCA-South (North in R/R)</b>						
Occupied housing units	2,031	1,585	446	309	11	126
Households	2,198	1,694	504	343	12	149
Population	7,700	5,897	1,803	1,219	43	541
<b>Camp de Masque Pavé VCA</b>						
Occupied housing units	1,095	717	378	314	2	62
Households	1,135	737	398	333	3	62
Population	3,959	2,592	1,367	1,099	8	260
<b>Camp de Masque VCA</b>						
Occupied housing units	869	405	464	241	17	206
Households	938	432	506	252	18	236
Population	3,119	1,415	1,704	870	50	784
<b>Camp Ithier VCA</b>						
Occupied housing units	1,318	282	1,036	237	29	770
Households	1,348	283	1,065	245	30	790
Population	4,781	948	3,833	861	100	2,872
<b>Centre de Flacq VCA</b>						
Occupied housing units	4,245	1,824	2,421	837	378	1,206
Households	4,789	2,106	2,683	930	460	1,293
Population	15,797	6,839	8,958	3,082	1,541	4,335

<sup>1</sup> Excluding 68 homeless households with a population of 76.

HM06 - Housing units occupied by private households<sup>1</sup>, households and population by geographical location and access to outdoor space for recreational activities -2022 Housing Census

Country, Districts, Municipal Wards or Village Council Areas	Whether having access to outdoor space					
	Total	No	Yes (Type of access)			
			Total	As part of housing unit	Adjacent to building	Part of recreational area within a walkable distance
Clémencia VCA						
Occupied housing units	491	172	319	187	4	128
Households	507	174	333	190	6	137
Population	1,853	672	1,181	686	21	474
Écroignard VCA						
Occupied housing units	669	386	283	114	5	164
Households	736	426	310	125	6	179
Population	2,479	1,414	1,065	450	21	594
Grand River South East VCA						
Occupied housing units	539	172	367	17	4	346
Households	609	228	381	18	4	359
Population	2,087	717	1,370	45	15	1,310
Grande Retraite VCA						
Occupied housing units	702	437	265	214	7	44
Households	749	460	289	238	7	44
Population	2,566	1,602	964	793	25	146
Lalmatie VCA-East (West Moka)						
Occupied housing units	2,777	1,373	1,404	847	12	545
Households	2,965	1,456	1,509	909	12	588
Population	10,253	4,978	5,275	3,176	34	2,065
Laventure VCA						
Occupied housing units	930	318	612	425	14	173
Households	974	331	643	449	15	179
Population	3,271	1,076	2,195	1,534	41	620
Mare la Chaux VCA						
Occupied housing units	536	68	468	274	55	139
Households	561	68	493	290	55	148
Population	1,856	195	1,661	985	192	484

<sup>1</sup> Excluding 68 homeless households with a population of 76.

HM06 - Housing units occupied by private households<sup>1</sup>, households and population by geographical location and access to outdoor space for recreational activities -2022 Housing Census

Country, Districts, Municipal Wards or Village Council Areas	Whether having access to outdoor space					
	Total	No	Yes (Type of access)			
			Total	As part of housing unit	Adjacent to building	Part of recreational area within a walkable distance
Médine Camp de Masque VCA-East (West in Moka)						
Occupied housing units	1,577	703	874	599	2	273
Households	1,655	745	910	615	2	293
Population	5,655	2,590	3,065	2,063	8	994
Montagne Blanche VCA-East (West in Moka)						
Occupied housing units	296	57	239	1	49	189
Households	304	59	245	1	52	192
Population	989	198	791	4	171	616
Olivia VCA						
Occupied housing units	977	401	576	159	53	364
Households	1,067	452	615	164	60	391
Population	3,730	1,563	2,167	560	211	1,396
Plaines des Roches VCA -South (North in R/R)						
Occupied housing units	73	24	49	49	0	0
Households	82	27	55	55	0	0
Population	242	78	164	164	0	0
Poste de Flacq VCA						
Occupied housing units	2,215	1,345	870	538	79	253
Households	2,377	1,447	930	576	80	274
Population	8,276	5,031	3,245	2,056	228	961
Quatre Cocos VCA						
Occupied housing units	1,726	468	1,258	482	10	766
Households	1,855	508	1,347	498	10	839
Population	6,297	1,731	4,566	1,617	24	2,925
Quatre Soeurs VCA						
Occupied housing units	785	450	335	91	9	235
Households	924	532	392	108	10	274
Population	3,113	1,756	1,357	373	32	952

<sup>1</sup> Excluding 68 homeless households with a population of 76.

HM06 - Housing units occupied by private households<sup>1</sup>, households and population by geographical location and access to outdoor space for recreational activities -2022 Housing Census

Country, Districts, Municipal Wards or Village Council Areas	Whether having access to outdoor space					
	Total	No	Yes (Type of access)			
			Total	As part of housing unit	Adjacent to building	Part of recreational area within a walkable distance
<b>Queen Victoria VCA</b>						
Occupied housing units	771	478	293	217	3	73
Households	853	511	342	262	4	76
Population	2,845	1,707	1,138	896	12	230
<b>Sébastopol VCA</b>						
Occupied housing units	1,517	639	878	433	17	428
Households	1,622	689	933	468	18	447
Population	5,758	2,424	3,334	1,639	64	1,631
<b>St Julien d'Hotman VCA-East (West in Moka)</b>						
Occupied housing units	1,061	458	603	554	2	47
Households	1,120	484	636	586	2	48
Population	3,631	1,523	2,108	1,937	9	162
<b>St Julien VCA-East (West in Moka)</b>						
Occupied housing units	649	254	395	214	10	171
Households	685	277	408	224	12	172
Population	2,354	890	1,464	805	52	607
<b>Trou d'Eau Douce VCA</b>						
Occupied housing units	1,604	660	944	83	28	833
Households	1,651	689	962	84	29	849
Population	5,524	2,350	3,174	268	112	2,794
<b>GRAND PORT DISTRICT-Wholly Rural</b>						
<b>Occupied housing units</b>	<b>30,930</b>	<b>18,709</b>	<b>12,221</b>	<b>6,766</b>	<b>493</b>	<b>4,962</b>
<b>Households</b>	<b>33,471</b>	<b>20,381</b>	<b>13,090</b>	<b>7,187</b>	<b>528</b>	<b>5,375</b>
<b>Population</b>	<b>109,780</b>	<b>66,729</b>	<b>43,051</b>	<b>23,800</b>	<b>1,665</b>	<b>17,586</b>
<b>Bambous Virieux VCA</b>						
Occupied housing units	388	305	83	29	23	31
Households	445	342	103	34	25	44
Population	1,478	1,139	339	99	94	146

<sup>1</sup> Excluding 68 homeless households with a population of 76.

HM06 - Housing units occupied by private households<sup>1</sup>, households and population by geographical location and access to outdoor space for recreational activities -2022 Housing Census

Country, Districts, Municipal Wards or Village Council Areas	Whether having access to outdoor space					
	Total	No	Yes (Type of access)			
			Total	As part of housing unit	Adjacent to building	Part of recreational area within a walkable distance
Bananès VCA						
Occupied housing units	202	84	118	9	10	99
Households	219	90	129	10	10	109
Population	726	294	432	34	36	362
Beau Vallon VCA						
Occupied housing units	1,924	1,147	777	343	24	410
Households	2,007	1,197	810	358	24	428
Population	6,444	3,976	2,468	1,121	58	1,289
Bois des Amourettes VCA						
Occupied housing units	523	517	6	5	1	0
Households	567	560	7	6	1	0
Population	1,937	1,909	28	25	3	0
Camp Carol VCA						
Occupied housing units	585	324	261	249	6	6
Households	661	385	276	261	7	8
Population	2,308	1,312	996	946	24	26
Cluny VCA						
Occupied housing units	395	375	20	16	0	4
Households	448	427	21	17	0	4
Population	1,507	1,413	94	73	0	21
Grand Bel Air VCA						
Occupied housing units	486	352	134	132	1	1
Households	521	375	146	144	1	1
Population	1,843	1,347	496	484	6	6
Grand Sable VCA						
Occupied housing units	544	323	221	131	21	69
Households	590	351	239	139	24	76
Population	1,989	1,153	836	492	84	260

<sup>1</sup> Excluding 68 homeless households with a population of 76.

HM06 - Housing units occupied by private households<sup>1</sup>, households and population by geographical location and access to outdoor space for recreational activities -2022 Housing Census

Country, Districts, Municipal Wards or Village Council Areas	Whether having access to outdoor space					
	Total	No	Yes (Type of access)			
			Total	As part of housing unit	Adjacent to building	Part of recreational area within a walkable distance
L'Escalier VCA-East (West in Sav)						
Occupied housing units	2,177	1,159	1,018	333	27	658
Households	2,376	1,270	1,106	351	31	724
Population	7,536	3,974	3,562	1,128	95	2,339
Mahébourg VCA						
Occupied housing units	3,957	2,583	1,374	198	48	1,128
Households	4,288	2,858	1,430	206	48	1,176
Population	13,354	8,914	4,440	666	148	3,626
Mare d'Albert VCA						
Occupied housing units	1,517	857	660	526	53	81
Households	1,579	892	687	550	55	82
Population	5,182	2,888	2,294	1,837	192	265
Mare Tabac VCA						
Occupied housing units	883	619	264	178	1	85
Households	949	679	270	184	1	85
Population	3,140	2,211	929	622	6	301
New Grove VCA						
Occupied housing units	3,007	1,867	1,140	743	29	368
Households	3,275	2,007	1,268	822	35	411
Population	10,901	6,617	4,284	2,754	93	1,437
Nouvelle France VCA						
Occupied housing units	2,032	1,246	786	455	36	295
Households	2,192	1,343	849	502	45	302
Population	7,181	4,348	2,833	1,654	139	1,040
Old Grand Port VCA						
Occupied housing units	803	742	61	17	33	11
Households	861	799	62	17	34	11
Population	2,791	2,599	192	52	109	31

<sup>1</sup> Excluding 68 homeless households with a population of 76.

HM06 - Housing units occupied by private households<sup>1</sup>, households and population by geographical location and access to outdoor space for recreational activities -2022 Housing Census

Country, Districts, Municipal Wards or Village Council Areas	Whether having access to outdoor space					
	Total	No	Yes (Type of access)			
			Total	As part of housing unit	Adjacent to building	Part of recreational area within a walkable distance
<b>Petit Bel Air VCA</b>						
Occupied housing units	470	391	79	60	10	9
Households	471	391	80	61	10	9
Population	1,648	1,377	271	210	31	30
<b>Plaine Magnien VCA</b>						
Occupied housing units	2,797	2,044	753	649	22	82
Households	3,009	2,231	778	665	25	88
Population	9,914	7,367	2,547	2,185	70	292
<b>Rivière des Créoles VCA</b>						
Occupied housing units	891	160	731	194	23	514
Households	931	166	765	201	23	541
Population	3,128	514	2,614	680	67	1,867
<b>Riv. du Poste VCA-East (West in Sav)</b>						
Occupied housing units	358	120	238	223	8	7
Households	371	125	246	231	8	7
Population	1,234	419	815	761	24	30
<b>Rose Belle VCA</b>						
Occupied housing units	3,182	1,744	1,438	866	78	494
Households	3,534	1,960	1,574	921	81	572
Population	11,726	6,483	5,243	2,978	239	2,026
<b>St Hubert VCA</b>						
Occupied housing units	847	701	146	42	11	93
Households	908	748	160	43	11	106
Population	3,084	2,515	569	144	51	374
<b>Trois Boutiques VCA</b>						
Occupied housing units	1,474	704	770	732	10	28
Households	1,595	792	803	761	11	31
Population	5,286	2,654	2,632	2,506	36	90

<sup>1</sup> Excluding 68 homeless households with a population of 76.

HM06 - Housing units occupied by private households<sup>1</sup>, households and population by geographical location and access to outdoor space for recreational activities -2022 Housing Census

Country, Districts, Municipal Wards or Village Council Areas	Whether having access to outdoor space					
	Total	No	Yes (Type of access)			
			Total	As part of housing unit	Adjacent to building	Part of recreational area within a walkable distance
Union Park VCA						
Occupied housing units	1,488	345	1,143	636	18	489
Households	1,674	393	1,281	703	18	560
Population	5,443	1,306	4,137	2,349	60	1,728
<b>SAVANNE DISTRICT- Wholly Rural</b>						
<b>Occupied housing units</b>	<b>19,101</b>	<b>12,384</b>	<b>6,717</b>	<b>3,431</b>	<b>292</b>	<b>2,994</b>
<b>Households</b>	<b>20,304</b>	<b>13,202</b>	<b>7,102</b>	<b>3,632</b>	<b>300</b>	<b>3,170</b>
<b>Population</b>	<b>66,029</b>	<b>42,681</b>	<b>23,348</b>	<b>11,907</b>	<b>1,026</b>	<b>10,415</b>
Baie du Cap VCA						
Occupied housing units	684	434	250	170	0	80
Households	723	465	258	178	0	80
Population	2,397	1,520	877	584	0	293
Bel Ombre VCA						
Occupied housing units	673	655	18	6	0	12
Households	715	693	22	8	0	14
Population	2,535	2,472	63	22	0	41
Bénarès VCA						
Occupied housing units	564	258	306	220	1	85
Households	624	296	328	235	2	91
Population	2,001	932	1,069	769	6	294
Bois Chéri VCA						
Occupied housing units	994	401	593	547	0	46
Households	1,034	424	610	561	0	49
Population	3,414	1,419	1,995	1,830	0	165
Britannia VCA						
Occupied housing units	440	105	335	89	3	243
Households	442	105	337	89	3	245
Population	1,505	356	1,149	295	11	843

<sup>1</sup> Excluding 68 homeless households with a population of 76.



HM06 - Housing units occupied by private households<sup>1</sup>, households and population by geographical location and access to outdoor space for recreational activities -2022 Housing Census

Country, Districts, Municipal Wards or Village Council Areas	Whether having access to outdoor space					
	Total	No	Yes (Type of access)			
			Total	As part of housing unit	Adjacent to building	Part of recreational area within a walkable distance
<b>Camp Diable VCA</b>						
Occupied housing units	1,304	603	701	336	51	314
Households	1,414	666	748	364	55	329
Population	4,874	2,320	2,554	1,306	196	1,052
<b>Chamouny VCA</b>						
Occupied housing units	1,341	1,091	250	236	9	5
Households	1,418	1,151	267	251	10	6
Population	4,529	3,653	876	826	34	16
<b>Chemin Grenier VCA</b>						
Occupied housing units	3,372	2,522	850	292	37	521
Households	3,497	2,584	913	303	37	573
Population	11,226	8,194	3,032	998	136	1,898
<b>Grand Bois VCA</b>						
Occupied housing units	1,268	774	494	478	2	14
Households	1,414	867	547	530	2	15
Population	4,579	2,831	1,748	1,690	5	53
<b>La Flora VCA</b>						
Occupied housing units	823	536	287	217	1	69
Households	907	595	312	241	1	70
Population	2,918	1,921	997	764	4	229
<b>L'Escalier VCA-West (East in G/P)</b>						
Occupied housing units	3	3	0	0	0	0
Households	3	3	0	0	0	0
Population	12	12	0	0	0	0
<b>Rivière des Anguilles VCA</b>						
Occupied housing units	1,304	802	502	77	126	299
Households	1,379	861	518	83	127	308
Population	4,419	2,762	1,657	284	413	960

<sup>1</sup> Excluding 68 homeless households with a population of 76.

HM06 - Housing units occupied by private households<sup>1</sup>, households and population by geographical location and access to outdoor space for recreational activities -2022 Housing Census

Country, Districts, Municipal Wards or Village Council Areas	Whether having access to outdoor space					
	Total	No	Yes (Type of access)			
			Total	As part of housing unit	Adjacent to building	Part of recreational area within a walkable distance
<b>Riv. du Poste VCA-West (East in G/P)</b>						
Occupied housing units	244	189	55	55	0	0
Households	248	193	55	55	0	0
Population	798	610	188	188	0	0
<b>Saint Aubin VCA</b>						
Occupied housing units	316	12	304	1	15	288
Households	362	14	348	1	15	332
Population	1,309	55	1,254	4	57	1,193
<b>Souillac VCA</b>						
Occupied housing units	1,500	1,064	436	76	4	356
Households	1,551	1,103	448	76	4	368
Population	4,975	3,547	1,428	250	14	1,164
<b>Surinam VCA</b>						
Occupied housing units	2,883	2,372	511	226	32	253
Households	3,100	2,566	534	237	32	265
Population	9,982	8,230	1,752	751	105	896
<b>Tyack VCA</b>						
Occupied housing units	1,388	563	825	405	11	409
Households	1,473	616	857	420	12	425
Population	4,556	1,847	2,709	1,346	45	1,318
<b>PLAINES WILHEMS DISTRICT</b>						
<b>Occupied housing units</b>	<b>102,265</b>	<b>55,242</b>	<b>47,023</b>	<b>30,065</b>	<b>1,779</b>	<b>15,179</b>
<b>Households</b>	<b>106,203</b>	<b>57,570</b>	<b>48,633</b>	<b>31,063</b>	<b>1,841</b>	<b>15,729</b>
<b>Population</b>	<b>330,314</b>	<b>178,300</b>	<b>152,014</b>	<b>97,180</b>	<b>5,707</b>	<b>49,127</b>
<b>PLAINES WILHEMS DISTRICT - Urban</b>						
<i>Occupied housing units</i>	<i>100,502</i>	<i>54,819</i>	<i>45,683</i>	<i>28,836</i>	<i>1,746</i>	<i>15,101</i>
<i>Households</i>	<i>104,332</i>	<i>57,108</i>	<i>47,224</i>	<i>29,774</i>	<i>1,808</i>	<i>15,642</i>
<i>Population</i>	<i>324,197</i>	<i>176,827</i>	<i>147,370</i>	<i>92,860</i>	<i>5,628</i>	<i>48,882</i>

<sup>1</sup> Excluding 68 homeless households with a population of 76.

HM06 - Housing units occupied by private households<sup>1</sup>, households and population by geographical location and access to outdoor space for recreational activities -2022 Housing Census

Country, Districts, Municipal Wards or Village Council Areas	Whether having access to outdoor space					
	Total	No	Yes (Type of access)			
			Total	As part of housing unit	Adjacent to building	Part of recreational area within a walkable distance
<i>Town of B-Bassin/R-Hill</i>						
Occupied housing units	26,922	14,738	12,184	7,364	503	4,317
Households	28,039	15,378	12,661	7,641	524	4,496
Population	87,404	48,151	39,253	23,679	1,613	13,961
<i>Town of B-Bassin/R-Hill-Ward 1</i>						
Occupied housing units	4,303	2,407	1,896	1,104	15	777
Households	4,482	2,486	1,996	1,149	17	830
Population	14,620	8,208	6,412	3,729	53	2,630
<i>Town of B-Bassin/R-Hill-Ward 2</i>						
Occupied housing units	4,980	2,454	2,526	1,510	113	903
Households	5,154	2,553	2,601	1,572	113	916
Population	16,821	8,452	8,369	5,069	334	2,966
<i>Town of B-Bassin/R-Hill-Ward 3</i>						
Occupied housing units	3,697	2,336	1,361	754	62	545
Households	3,803	2,404	1,399	778	68	553
Population	11,295	7,207	4,088	2,294	205	1,589
<i>Town of B-Bassin/R-Hill-Ward 4 -East (West in B/R)</i>						
Occupied housing units	3,710	1,828	1,882	1,306	55	521
Households	3,984	1,984	2,000	1,383	56	561
Population	12,810	6,536	6,274	4,321	175	1,778
<i>Town of B-Bassin/R-Hill-Ward 5</i>						
Occupied housing units	4,541	2,444	2,097	1,044	113	940
Households	4,719	2,565	2,154	1,069	120	965
Population	13,297	7,027	6,270	3,069	362	2,839
<i>Town of B-Bassin/R-Hill-Ward 6-South (North in P/L)</i>						
Occupied housing units	5,691	3,269	2,422	1,646	145	631
Households	5,897	3,386	2,511	1,690	150	671
Population	18,561	10,721	7,840	5,197	484	2,159

<sup>1</sup> Excluding 68 homeless households with a population of 76.

HM06 - Housing units occupied by private households<sup>1</sup>, households and population by geographical location and access to outdoor space for recreational activities -2022 Housing Census

Country, Districts, Municipal Wards or Village Council Areas	Whether having access to outdoor space					
	Total	No	Yes (Type of access)			
			Total	As part of housing unit	Adjacent to building	Part of recreational area within a walkable distance
<i>Town of Curepipe</i>						
<i>Occupied housing units</i>	21,666	12,044	9,622	5,761	502	3,359
<i>Households</i>	22,554	12,596	9,958	5,915	524	3,519
<i>Population</i>	68,704	38,220	30,484	17,855	1,638	10,991
<i>Town of Curepipe-Ward 1</i>						
Occupied housing units	4,282	2,136	2,146	584	188	1,374
Households	4,452	2,242	2,210	592	192	1,426
Population	13,831	6,841	6,990	1,825	653	4,512
<i>Town of Curepipe-Ward 2</i>						
Occupied housing units	4,174	2,356	1,818	1,283	137	398
Households	4,324	2,463	1,861	1,318	140	403
Population	13,064	7,564	5,500	3,892	423	1,185
<i>Town of Curepipe-Ward 3-West (East in Moka)</i>						
Occupied housing units	4,516	2,321	2,195	1,387	101	707
Households	4,726	2,443	2,283	1,427	116	740
Population	14,613	7,470	7,143	4,380	372	2,391
<i>Town of Curepipe-Ward 4-(East in Moka)</i>						
Occupied housing units	4,435	2,616	1,819	1,437	44	338
Households	4,631	2,760	1,871	1,479	44	348
Population	13,751	8,317	5,434	4,353	107	974
<i>Town of Curepipe-Ward 5</i>						
Occupied housing units	4,259	2,615	1,644	1,070	32	542
Households	4,421	2,688	1,733	1,099	32	602
Population	13,445	8,028	5,417	3,405	83	1,929
<i>Town of Q-Bornes</i>						
<i>Occupied housing units</i>	20,682	11,369	9,313	5,665	190	3,458
<i>Households</i>	21,406	11,827	9,579	5,848	194	3,537
<i>Population</i>	65,367	36,151	29,216	17,894	554	10,768

<sup>1</sup> Excluding 68 homeless households with a population of 76.

HM06 - Housing units occupied by private households<sup>1</sup>, households and population by geographical location and access to outdoor space for recreational activities -2022 Housing Census

Country, Districts, Municipal Wards or Village Council Areas	Whether having access to outdoor space					
	Total	No	Yes (Type of access)			
			Total	As part of housing unit	Adjacent to building	Part of recreational area within a walkable distance
Town of Q-Bornes-Ward 1						
Occupied housing units	3,816	2,517	1,299	901	25	373
Households	3,915	2,577	1,338	938	25	375
Population	11,580	7,477	4,103	2,840	77	1,186
Town of Q-Bornes-Ward 2						
Occupied housing units	5,384	2,110	3,274	2,204	89	981
Households	5,501	2,163	3,338	2,259	89	990
Population	15,341	5,926	9,415	6,442	205	2,768
Town of Q-Bornes-Ward 3						
Occupied housing units	3,616	1,827	1,789	647	39	1,103
Households	3,783	1,918	1,865	669	40	1,156
Population	11,264	5,627	5,637	2,022	124	3,491
Town of Q-Bornes-Ward 4-East (West in B/R)						
Occupied housing units	3,018	1,798	1,220	630	20	570
Households	3,136	1,887	1,249	654	21	574
Population	10,098	6,042	4,056	2,226	66	1,764
Town of Q-Bornes Ward 5						
Occupied housing units	4,848	3,117	1,731	1,283	17	431
Households	5,071	3,282	1,789	1,328	19	442
Population	17,084	11,079	6,005	4,364	82	1,559
Town of Vac/Phoenix						
Occupied housing units	31,232	16,668	14,564	10,046	551	3,967
Households	32,333	17,307	15,026	10,370	566	4,090
Population	102,722	54,305	48,417	33,432	1,823	13,162
Town of Vac/Phoenix-Ward 1						
Occupied housing units	5,462	2,778	2,684	1,820	51	813
Households	5,621	2,857	2,764	1,875	53	836
Population	18,568	9,343	9,225	6,280	179	2,766

<sup>1</sup> Excluding 68 homeless households with a population of 76.

HM06 - Housing units occupied by private households<sup>1</sup>, households and population by geographical location and access to outdoor space for recreational activities -2022 Housing Census

Country, Districts, Municipal Wards or Village Council Areas	Whether having access to outdoor space					
	Total	No	Yes (Type of access)			
			Total	As part of housing unit	Adjacent to building	Part of recreational area within a walkable distance
Town of Vac/Phoenix-Ward 2						
Occupied housing units	5,746	2,896	2,850	2,146	93	611
Households	5,937	2,993	2,944	2,228	93	623
Population	18,238	9,011	9,227	6,933	286	2,008
Town of Vac/Phoenix-Ward 3						
Occupied housing units	5,330	3,201	2,129	1,284	136	709
Households	5,513	3,330	2,183	1,312	144	727
Population	17,451	10,388	7,063	4,288	481	2,294
Town of Vac/Phoenix-Ward 4						
Occupied housing units	4,562	2,816	1,746	1,222	50	474
Households	4,697	2,907	1,790	1,259	50	481
Population	14,257	8,770	5,487	3,936	151	1,400
Town of Vac/Phoenix-Ward 5						
Occupied housing units	4,054	2,147	1,907	1,467	113	327
Households	4,245	2,262	1,983	1,526	114	343
Population	13,415	7,136	6,279	4,830	349	1,100
Town of Vac/Phoenix-Ward 6-West (East in Moka)						
Occupied housing units	6,078	2,830	3,248	2,107	108	1,033
Households	6,320	2,958	3,362	2,170	112	1,080
Population	20,793	9,657	11,136	7,165	377	3,594
<i>PLAINE WILHEMS DISTRICT - Rural</i>						
Occupied housing units	1,763	423	1,340	1,229	33	78
Households	1,871	462	1,409	1,289	33	87
Population	6,117	1,473	4,644	4,320	79	245
Midlands VCA						
Occupied housing units	701	99	602	598	2	2
Households	753	111	642	638	2	2
Population	2,589	355	2,234	2,220	9	5

<sup>1</sup> Excluding 68 homeless households with a population of 76.

HM06 - Housing units occupied by private households<sup>1</sup>, households and population by geographical location and access to outdoor space for recreational activities -2022 Housing Census

Country, Districts, Municipal Wards or Village Council Areas	Whether having access to outdoor space					
	Total	No	Yes (Type of access)			
			Total	As part of housing unit	Adjacent to building	Part of recreational area within a walkable distance
<i>Moka VCA-West (East in Moka)</i>						
Occupied housing units	255	163	92	10	31	51
Households	255	163	92	10	31	51
Population	702	480	222	40	70	112
<i>Seizième Mille VCA</i>						
Occupied housing units	807	161	646	621	0	25
Households	863	188	675	641	0	34
Population	2,826	638	2,188	2,060	0	128
<b>MOKA DISTRICT</b>						
<b>Occupied housing units</b>	<b>23,908</b>	<b>12,454</b>	<b>11,454</b>	<b>5,793</b>	<b>746</b>	<b>4,915</b>
<b>Households</b>	<b>25,242</b>	<b>13,123</b>	<b>12,119</b>	<b>6,070</b>	<b>838</b>	<b>5,211</b>
<b>Population</b>	<b>82,974</b>	<b>42,711</b>	<b>40,263</b>	<b>20,143</b>	<b>2,828</b>	<b>17,292</b>
<i>MOKA DISTRICT - Urban</i>						
Occupied housing units	3,835	1,748	2,087	1,123	189	775
Households	4,009	1,820	2,189	1,152	208	829
Population	13,521	6,094	7,427	3,890	714	2,823
<i>Town of Port-Louis Ward 2-South (North in P/L &amp; West in B/R)</i>						
Occupied housing units	3,306	1,667	1,639	886	166	587
Households	3,462	1,736	1,726	913	180	633
Population	11,798	5,842	5,956	3,129	624	2,203
<i>Town of Vac /Phoenix-Ward 6-East (West in P/W)</i>						
Occupied housing units	529	81	448	237	23	188
Households	547	84	463	239	28	196
Population	1,723	252	1,471	761	90	620
<i>MOKA DISTRICT - Rural</i>						
Occupied housing units	20,073	10,706	9,367	4,670	557	4,140
Households	21,233	11,303	9,930	4,918	630	4,382
Population	69,453	36,617	32,836	16,253	2,114	14,469

<sup>1</sup> Excluding 68 homeless households with a population of 76.

HM06 - Housing units occupied by private households<sup>1</sup>, households and population by geographical location and access to outdoor space for recreational activities -2022 Housing Census

Country, Districts, Municipal Wards or Village Council Areas	Whether having access to outdoor space					
	Total	No	Yes (Type of access)			
			Total	As part of housing unit	Adjacent to building	Part of recreational area within a walkable distance
<b>Camp Thorel VCA</b>						
Occupied housing units	548	175	373	252	0	121
Households	591	197	394	260	0	134
Population	2,019	709	1,310	843	0	467
<b>Dagotière VCA</b>						
Occupied housing units	2,071	1,020	1,051	260	18	773
Households	2,219	1,087	1,132	275	18	839
Population	7,434	3,673	3,761	896	58	2,807
<b>Dubreuil VCA-Part (East in Flacq &amp; West in P/W)</b>						
Occupied housing units	719	263	456	231	0	225
Households	757	276	481	246	0	235
Population	2,388	886	1,502	798	0	704
<b>Espérance VCA</b>						
Occupied housing units	517	366	151	59	70	22
Households	545	378	167	61	81	25
Population	1,877	1,305	572	222	263	87
<b>La Laura-Malenga VCA</b>						
Occupied housing units	368	201	167	98	16	53
Households	402	208	194	109	21	64
Population	1,401	734	667	372	67	228
<b>L'Avenir VCA</b>						
Occupied housing units	897	444	453	45	23	385
Households	947	468	479	47	24	408
Population	3,249	1,610	1,639	172	81	1,386
<b>Médine Camp de Masque VCA -West (East in Flacq)</b>						
Occupied housing units	389	121	268	268	0	0
Households	443	149	294	294	0	0
Population	1,472	483	989	989	0	0

<sup>1</sup> Excluding 68 homeless households with a population of 76.



HM06 - Housing units occupied by private households<sup>1</sup>, households and population by geographical location and access to outdoor space for recreational activities -2022 Housing Census

Country, Districts, Municipal Wards or Village Council Areas	Whether having access to outdoor space					
	Total	No	Yes (Type of access)			
			Total	As part of housing unit	Adjacent to building	Part of recreational area within a walkable distance
<b>Melrose VCA</b>						
Occupied housing units	635	550	85	81	1	3
Households	664	573	91	87	1	3
Population	2,299	1,982	317	306	1	10
<b>Moka VCA-East (West in P/W)</b>						
Occupied housing units	2,814	1,537	1,277	928	109	240
Households	2,955	1,626	1,329	971	111	247
Population	8,801	4,713	4,088	3,000	345	743
<b>Montagne Blanche VCA-West (East in Flacq)</b>						
Occupied housing units	2,141	797	1,344	396	194	754
Households	2,257	821	1,436	406	243	787
Population	7,662	2,762	4,900	1,322	847	2,731
<b>Nouvelle Decouverte VCA</b>						
Occupied housing units	535	213	322	319	2	1
Households	578	229	349	346	2	1
Population	1,938	778	1,160	1,151	5	4
<b>Providence VCA</b>						
Occupied housing units	993	543	450	413	36	1
Households	1,060	584	476	437	38	1
Population	3,548	1,919	1,629	1,496	131	2
<b>Quartier Militaire VCA</b>						
Occupied housing units	1,758	1,165	593	257	77	259
Households	1,883	1,237	646	269	80	297
Population	6,397	4,028	2,369	1,051	280	1,038
<b>Ripailles VCA</b>						
Occupied housing units	296	98	198	59	3	136
Households	313	105	208	60	3	145
Population	1,021	321	700	207	11	482

<sup>1</sup> Excluding 68 homeless households with a population of 76.

HM06 - Housing units occupied by private households<sup>1</sup>, households and population by geographical location and access to outdoor space for recreational activities -2022 Housing Census

Country, Districts, Municipal Wards or Village Council Areas	Whether having access to outdoor space					
	Total	No	Yes (Type of access)			
			Total	As part of housing unit	Adjacent to building	Part of recreational area within a walkable distance
<b>St Julien d'Hotman VCA-West (East in Flacq)</b>						
Occupied housing units	29	1	28	28	0	0
Households	33	1	32	32	0	0
Population	103	4	99	99	0	0
<b>St Pierre VCA</b>						
Occupied housing units	4,720	2,743	1,977	807	5	1,165
Households	4,924	2,880	2,044	845	5	1,194
Population	15,710	9,161	6,549	2,766	13	3,770
<b>Verdun VCA</b>						
Occupied housing units	643	469	174	169	3	2
Households	662	484	178	173	3	2
Population	2,134	1,549	585	563	12	10
<b>BLACK RIVER DISTRICT</b>						
<b>Occupied housing units</b>	<b>23,167</b>	<b>10,033</b>	<b>13,134</b>	<b>7,855</b>	<b>814</b>	<b>4,465</b>
<b>Households</b>	<b>24,688</b>	<b>10,862</b>	<b>13,826</b>	<b>8,194</b>	<b>855</b>	<b>4,777</b>
<b>Population</b>	<b>81,708</b>	<b>36,368</b>	<b>45,340</b>	<b>26,729</b>	<b>2,570</b>	<b>16,041</b>
<i>BLACK RIVER DISTRICT - Urban</i>						
<i>Occupied housing units</i>	<i>7,026</i>	<i>3,587</i>	<i>3,439</i>	<i>2,238</i>	<i>301</i>	<i>900</i>
<i>Households</i>	<i>7,405</i>	<i>3,855</i>	<i>3,550</i>	<i>2,287</i>	<i>303</i>	<i>960</i>
<i>Population</i>	<i>23,575</i>	<i>12,459</i>	<i>11,116</i>	<i>7,291</i>	<i>865</i>	<i>2,960</i>
<b>Town of B-Bassin/R-Hill-Ward 4-West (East in P/W)</b>						
Occupied housing units	65	65	0	0	0	0
Households	65	65	0	0	0	0
Population	205	205	0	0	0	0
<b>Town of Port Louis Ward 1- West (East in P/L)</b>						
Occupied housing units	5,654	2,806	2,848	2,010	294	544
Households	5,907	3,004	2,903	2,052	295	556
Population	18,786	9,728	9,058	6,536	838	1,684

<sup>1</sup> Excluding 68 homeless households with a population of 76.

HM06 - Housing units occupied by private households<sup>1</sup>, households and population by geographical location and access to outdoor space for recreational activities -2022 Housing Census

Country, Districts, Municipal Wards or Village Council Areas	Whether having access to outdoor space					
	Total	No	Yes (Type of access)			
			Total	As part of housing unit	Adjacent to building	Part of recreational area within a walkable distance
Town of Port Louis Ward 2-West (East in P/L & South in Moka)						
Occupied housing units	171	37	134	134	0	0
Households	176	38	138	138	0	0
Population	555	113	442	442	0	0
Town of Quatre-Bornes-Ward 4-West (East in P/W)						
Occupied housing units	1,136	679	457	94	7	356
Households	1,257	748	509	97	8	404
Population	4,029	2,413	1,616	313	27	1,276
<i>BLACK RIVER DISTRICT - Rural</i>						
Occupied housing units	16,141	6,446	9,695	5,617	513	3,565
Households	17,283	7,007	10,276	5,907	552	3,817
Population	58,133	23,909	34,224	19,438	1,705	13,081
Albion VCA						
Occupied housing units	2,351	669	1,682	1,325	33	324
Households	2,416	700	1,716	1,352	34	330
Population	7,627	2,240	5,387	4,235	119	1,033
Bambous VCA						
Occupied housing units	4,011	1,938	2,073	1,327	30	716
Households	4,337	2,142	2,195	1,413	38	744
Population	15,756	7,982	7,774	5,006	120	2,648
Cascavelle VCA-West (East in P/W)						
Occupied housing units	811	220	591	215	16	360
Households	859	236	623	234	16	373
Population	3,122	822	2,300	854	53	1,393
Case Noyale VCA						
Occupied housing units	420	65	355	85	159	111
Households	471	76	395	89	172	134
Population	1,652	262	1,390	303	609	478

<sup>1</sup> Excluding 68 homeless households with a population of 76.

HM06 - Housing units occupied by private households<sup>1</sup>, households and population by geographical location and access to outdoor space for recreational activities -2022 Housing Census

Country, Districts, Municipal Wards or Village Council Areas	Whether having access to outdoor space					
	Total	No	Yes (Type of access)			
			Total	As part of housing unit	Adjacent to building	Part of recreational area within a walkable distance
Chamarel VCA-West (East in Sav)						
Occupied housing units	186	127	59	27	19	13
Households	198	133	65	30	22	13
Population	742	484	258	105	92	61
Flic en Flac VCA						
Occupied housing units	1,437	592	845	475	22	348
Households	1,473	612	861	483	22	356
Population	4,046	1,619	2,427	1,328	52	1,047
Grande Rivière Noire VCA						
Occupied housing units	957	279	678	315	57	306
Households	1,014	297	717	319	62	336
Population	3,100	981	2,119	874	176	1,069
Gros Cailloux VCA						
Occupied housing units	1,031	325	706	363	5	338
Households	1,132	368	764	410	6	348
Population	3,952	1,283	2,669	1,467	26	1,176
La Gaulette VCA						
Occupied housing units	673	57	616	241	18	357
Households	738	62	676	273	24	379
Population	2,470	188	2,282	883	89	1,310
Le Morne VCA						
Occupied housing units	389	188	201	97	0	104
Households	419	200	219	107	0	112
Population	1,455	671	784	385	0	399
Petite Rivière VCA						
Occupied housing units	1,234	785	449	399	0	50
Households	1,318	847	471	421	0	50
Population	4,639	2,883	1,756	1,544	0	212

<sup>1</sup> Excluding 68 homeless households with a population of 76.

HM06 - Housing units occupied by private households<sup>1</sup>, households and population by geographical location and access to outdoor space for recreational activities -2022 Housing Census

Country, Districts, Municipal Wards or Village Council Areas	Whether having access to outdoor space					
	Total	No	Yes (Type of access)			
			Total	As part of housing unit	Adjacent to building	Part of recreational area within a walkable distance
<b>Richelieu VCA-West (East in P/W)</b>						
Occupied housing units	1,416	686	730	399	2	329
Households	1,597	777	820	421	3	396
Population	5,632	2,785	2,847	1,425	6	1,416
<b>Tamarin VCA</b>						
Occupied housing units	1,225	515	710	349	152	209
Households	1,311	557	754	355	153	246
Population	3,940	1,709	2,231	1,029	363	839
<b>ISLAND OF RODRIGUES- Wholly Rural</b>						
<b>Occupied housing units</b>	<b>12,932</b>	<b>2,283</b>	<b>10,649</b>	<b>7,445</b>	<b>170</b>	<b>3,034</b>
<b>Households</b>	<b>13,294</b>	<b>2,359</b>	<b>10,935</b>	<b>7,644</b>	<b>176</b>	<b>3,115</b>
<b>Population</b>	<b>45,058</b>	<b>7,557</b>	<b>37,501</b>	<b>26,234</b>	<b>621</b>	<b>10,646</b>
<b>Region 1</b>						
Occupied housing units	2,280	132	2,148	1,808	53	287
Households	2,337	136	2,201	1,854	55	292
Population	7,797	386	7,411	6,221	206	984
<b>Region 2</b>						
Occupied housing units	1,815	514	1,301	912	16	373
Households	1,869	538	1,331	935	16	380
Population	6,485	1,832	4,653	3,278	50	1,325
<b>Region 3</b>						
Occupied housing units	2,402	235	2,167	1,531	25	611
Households	2,473	239	2,234	1,588	25	621
Population	8,518	733	7,785	5,517	89	2,179
<b>Region 4</b>						
Occupied housing units	1,895	991	904	374	9	521
Households	1,959	1,018	941	385	11	545
Population	6,423	3,265	3,158	1,373	27	1,758

<sup>1</sup> Excluding 68 homeless households with a population of 76.

HM06 - Housing units occupied by private households<sup>1</sup>, households and population by geographical location and access to outdoor space for recreational activities -2022 Housing Census

Country, Districts, Municipal Wards or Village Council Areas	Whether having access to outdoor space					
	Total	No	Yes (Type of access)			
			Total	As part of housing unit	Adjacent to building	Part of recreational area within a walkable distance
Region 5						
Occupied housing units	2,383	327	2,056	1,106	51	899
Households	2,461	344	2,117	1,137	52	928
Population	8,288	1,080	7,208	3,861	188	3,159
Region 6						
Occupied housing units	2,157	84	2,073	1,714	16	343
Households	2,195	84	2,111	1,745	17	349
Population	7,547	261	7,286	5,984	61	1,241
<b>ISLAND OF AGALÉGA- <i>Wholly Rural</i></b>						
<b>Occupied housing units</b>	<b>108</b>	<b>14</b>	<b>94</b>	<b>5</b>	<b>12</b>	<b>77</b>
<b>Households</b>	<b>115</b>	<b>15</b>	<b>100</b>	<b>5</b>	<b>13</b>	<b>82</b>
<b>Population</b>	<b>374</b>	<b>40</b>	<b>334</b>	<b>14</b>	<b>50</b>	<b>270</b>

<sup>1</sup> Excluding 68 homeless households with a population of 76.

HM07 - Private households<sup>1</sup> by geographical location with internet access and type of internet use - 2022 Housing Census

Country, Districts, Municipal Wards or Village Council Areas	Internet used to Work From Home (WFH)			Internet used for education purposes			Internet used for other purposes		
	Total	Yes	No	Total	Yes	No	Total	Yes	No
<b>REPUBLIC OF MAURITIUS</b>	<b>275,875</b>	<b>68,015</b>	<b>207,860</b>	<b>275,875</b>	<b>129,801</b>	<b>146,074</b>	<b>275,875</b>	<b>249,609</b>	<b>26,266</b>
<i>REPUBLIC OF MAURITIUS - Urban</i>	<i>110,820</i>	<i>30,455</i>	<i>80,365</i>	<i>110,820</i>	<i>47,813</i>	<i>63,007</i>	<i>110,820</i>	<i>100,712</i>	<i>10,108</i>
<i>REPUBLIC OF MAURITIUS - Rural</i>	<i>165,055</i>	<i>37,560</i>	<i>127,495</i>	<i>165,055</i>	<i>81,988</i>	<i>83,067</i>	<i>165,055</i>	<i>148,897</i>	<i>16,158</i>
<b>ISLAND OF MAURITIUS</b>	<b>265,634</b>	<b>67,009</b>	<b>198,625</b>	<b>265,634</b>	<b>124,888</b>	<b>140,746</b>	<b>265,634</b>	<b>239,647</b>	<b>25,987</b>
<i>ISLAND OF MAURITIUS - Urban</i>	<i>110,820</i>	<i>30,455</i>	<i>80,365</i>	<i>110,820</i>	<i>47,813</i>	<i>63,007</i>	<i>110,820</i>	<i>100,712</i>	<i>10,108</i>
<i>ISLAND OF MAURITIUS - Rural</i>	<i>154,814</i>	<i>36,554</i>	<i>118,260</i>	<i>154,814</i>	<i>77,075</i>	<i>77,739</i>	<i>154,814</i>	<i>138,935</i>	<i>15,879</i>
<b>PORT LOUIS DISTRICT-Wholly Urban</b>	<b>22,232</b>	<b>4,699</b>	<b>17,533</b>	<b>22,232</b>	<b>9,337</b>	<b>12,895</b>	<b>22,232</b>	<b>19,258</b>	<b>2,974</b>
Town of Port Louis-Ward 1-East (West in B/R)	0	0	0	0	0	0	0	0	0
Town of Port Louis-Ward 2-North (South in Moka & Wes	1,565	334	1,231	1,565	646	919	1,565	1,243	322
Town of Port Louis-Ward 3	2,820	634	2,186	2,820	1,043	1,777	2,820	2,432	388
Town of Port Louis-Ward 4	3,756	980	2,776	3,756	1,455	2,301	3,756	3,378	378
Town of Port Louis-Ward 5	3,443	684	2,759	3,443	1,658	1,785	3,443	2,742	701
Town of Port Louis-Ward 6	3,097	723	2,374	3,097	1,255	1,842	3,097	2,657	440
Town of Port Louis-Ward 7	3,766	710	3,056	3,766	1,583	2,183	3,766	3,446	320
Town of Port Louis-Ward 8	3,785	634	3,151	3,785	1,697	2,088	3,785	3,360	425
Town of B-Bassin/R-Hill-Ward 6-North (South in P/W)	0	0	0	0	0	0	0	0	0
<b>PAMPLEMOUSSES DISTRICT-Wholly Rural</b>	<b>30,583</b>	<b>7,951</b>	<b>22,632</b>	<b>30,583</b>	<b>15,774</b>	<b>14,809</b>	<b>30,583</b>	<b>27,643</b>	<b>2,940</b>
Arsenal VCA	802	263	539	802	389	413	802	767	35
Baie du Tombeau VCA	2,989	661	2,328	2,989	1,152	1,837	2,989	2,915	74
Calebasses VCA	1,249	381	868	1,249	685	564	1,249	1,161	88
Congomah VCA	397	147	250	397	266	131	397	293	104
Crève Coeur VCA	622	169	453	622	330	292	622	578	44
D'Épinay VCA	1,474	479	995	1,474	857	617	1,474	1,310	164
Fond du Sac VCA	1,263	346	917	1,263	626	637	1,263	1,146	117
Grand Baie VCA-West (East in R/R)	483	189	294	483	222	261	483	412	71
Le Hochet VCA	3,122	656	2,466	3,122	1,673	1,449	3,122	3,014	108
Long Mountain VCA	1,477	471	1,006	1,477	828	649	1,477	1,332	145
Mapou VCA-South (North in R/R)	93	19	74	93	37	56	93	90	3
Morcellement St André VCA	1,265	391	874	1,265	692	573	1,265	1,142	123
Notre Dame VCA	1,032	235	797	1,032	522	510	1,032	935	97
Pamplemousses VCA	2,159	644	1,515	2,159	1,075	1,084	2,159	2,081	78
Piton VCA -West (East in R/R)	272	92	180	272	172	100	272	265	7

<sup>1</sup> Excluding 68 homeless households with a population of 76.

HM07 - Private households<sup>1</sup> by geographical location with internet access and type of internet use - 2022 Housing Census

Country, Districts, Municipal Wards or Village Council Areas	Internet used to Work From Home (WFH)			Internet used for education purposes			Internet used for other purposes		
	Total	Yes	No	Total	Yes	No	Total	Yes	No
Plaine des Papayes VCA	1,684	419	1,265	1,684	891	793	1,684	1,411	273
Pointe aux Piments VCA	1,539	323	1,216	1,539	688	851	1,539	1,412	127
Terre Rouge VCA	2,515	589	1,926	2,515	1,450	1,065	2,515	2,300	215
Triolet VCA	5,011	1,219	3,792	5,011	2,624	2,387	5,011	4,190	821
Trou aux Biches VCA	553	134	419	553	241	312	553	507	46
Villebague VCA-West (East in R/R & South in Flacq)	582	124	458	582	354	228	582	382	200
<b>R. DU REMPART DISTRICT-Wholly rural</b>	<b>24,406</b>	<b>5,613</b>	<b>18,793</b>	<b>24,406</b>	<b>11,580</b>	<b>12,826</b>	<b>24,406</b>	<b>21,445</b>	<b>2,961</b>
Amaury VCA-North (South in Flacq District )	583	105	478	583	340	243	583	547	36
Amitié-Gokhoola VCA-East (West in Pamp)	507	139	368	507	259	248	507	465	42
Belle Vue Maurel VCA-South (North in Pamp)	956	332	624	956	583	373	956	686	270
Cap Malheureux VCA	1,329	395	934	1,329	579	750	1,329	1,138	191
Cottage VCA	1,116	156	960	1,116	562	554	1,116	1,107	9
Espérance Trébuchet VCA	429	100	329	429	237	192	429	386	43
Goodlands VCA	4,423	902	3,521	4,423	2,060	2,363	4,423	4,133	290
Grand Baie VCA- East (West in Pamp)	2,313	582	1,731	2,313	879	1,434	2,313	2,128	185
Grand Gaube VCA	1,663	322	1,341	1,663	679	984	1,663	1,563	100
Mapou VCA-North (South in Pamp)	104	32	72	104	38	66	104	72	32
Petit Raffray VCA	2,134	594	1,540	2,134	1,237	897	2,134	1,527	607
Piton VCA- East (West in Pamp)	776	176	600	776	376	400	776	714	62
Plaines des Roches VCA-North (South in Flacq)	851	185	666	851	470	381	851	651	200
Poudre d'Or Hamlet VCA	573	143	430	573	255	318	573	456	117
Poudre d'Or VCA	831	187	644	831	358	473	831	705	126
Rivière du Rempart VCA	2,502	463	2,039	2,502	1,224	1,278	2,502	2,308	194
Roche Terre VCA	744	166	578	744	332	412	744	675	69
Roches Noires VCA-North (South in Flacq)	1,530	409	1,121	1,530	562	968	1,530	1,316	214
The Vale VCA	1,015	209	806	1,015	531	484	1,015	846	169
Villebague VCA-East (West in Pamp & South in Flacq)	27	16	11	27	19	8	27	22	5
<b>FLACQ DISTRICT-Wholly Rural</b>	<b>29,286</b>	<b>6,720</b>	<b>22,566</b>	<b>29,286</b>	<b>15,235</b>	<b>14,051</b>	<b>29,286</b>	<b>25,828</b>	<b>3,458</b>
Amaury VCA-South (North in R/R)	92	30	62	92	67	25	92	90	2
Bel Air Riv. Sèche VCA	3,383	558	2,825	3,383	1,617	1,766	3,383	3,086	297
Bon Accueil VCA	1,336	372	964	1,336	834	502	1,336	1,034	302
Bramsthan VCA	938	216	722	938	460	478	938	909	29
Brisée Verdrière VCA-South (North in R/R)	1,581	454	1,127	1,581	780	801	1,581	1,318	263

<sup>1</sup> Excluding 68 homeless households with a population of 76.



HM07 - Private households<sup>1</sup> by geographical location with internet access and type of internet use - 2022 Housing Census

Country, Districts, Municipal Wards or Village Council Areas	Internet used to Work From Home (WFH)			Internet used for education purposes			Internet used for other purposes		
	Total	Yes	No	Total	Yes	No	Total	Yes	No
Camp de Masque Pavé VCA	851	160	691	851	450	401	851	509	342
Camp de Masque VCA	695	192	503	695	345	350	695	561	134
Camp Ithier VCA	1,118	192	926	1,118	489	629	1,118	1,099	19
Centre de Flacq VCA	3,611	1,181	2,430	3,611	1,849	1,762	3,611	3,142	469
Clémencia VCA	397	61	336	397	176	221	397	378	19
Écroignard VCA	562	100	462	562	214	348	562	559	3
Grand River South East VCA	356	66	290	356	184	172	356	311	45
Grande Retraite VCA	588	191	397	588	326	262	588	535	53
Lalmatie VCA-East (West Moka)	2,299	586	1,713	2,299	1,299	1,000	2,299	2,058	241
Laventure VCA	732	144	588	732	451	281	732	616	116
Mare la Chaux VCA	464	58	406	464	231	233	464	460	4
Médine Camp de Masque VCA-East (West in Moka)	1,217	196	1,021	1,217	696	521	1,217	1,188	29
Montagne Blanche VCA-East (West in Moka)	252	49	203	252	109	143	252	251	1
Olivia VCA	685	134	551	685	363	322	685	597	88
Plaines des Roches VCA -South (North in R/R)	67	10	57	67	25	42	67	67	0
Poste de Flacq VCA	1,644	311	1,333	1,644	878	766	1,644	1,286	358
Quatre Cocos VCA	1,345	223	1,122	1,345	598	747	1,345	1,321	24
Quatre Soeurs VCA	579	105	474	579	281	298	579	548	31
Queen Victoria VCA	623	179	444	623	372	251	623	406	217
Sébastopol VCA	1,236	332	904	1,236	756	480	1,236	1,194	42
St Julien d'Hotman VCA-East (West in Moka)	888	207	681	888	473	415	888	862	26
St Julien VCA-East (West in Moka)	538	135	403	538	358	180	538	376	162
Trou d'Eau Douce VCA	1,209	278	931	1,209	554	655	1,209	1,067	142
<b>GRAND PORT DISTRICT-Wholly Rural</b>	<b>24,837</b>	<b>5,487</b>	<b>19,350</b>	<b>24,837</b>	<b>12,513</b>	<b>12,324</b>	<b>24,837</b>	<b>22,095</b>	<b>2,742</b>
Bambous Virieux VCA	280	28	252	280	80	200	280	255	25
Bananes VCA	172	38	134	172	102	70	172	171	1
Beau Vallon VCA	1,443	260	1,183	1,443	695	748	1,443	1,081	362
Bois des Amourettes VCA	332	23	309	332	133	199	332	306	26
Camp Carol VCA	505	94	411	505	277	228	505	449	56
Cluny VCA	321	127	194	321	186	135	321	175	146
Grand Bel Air VCA	372	31	341	372	153	219	372	362	10
Grand Sable VCA	439	34	405	439	227	212	439	430	9
L'Escalier VCA-East (West in Sav)	1,713	313	1,400	1,713	733	980	1,713	1,571	142

<sup>1</sup> Excluding 68 homeless households with a population of 76.

HM07 - Private households<sup>1</sup> by geographical location with internet access and type of internet use - 2022 Housing Census

Country, Districts, Municipal Wards or Village Council Areas	Internet used to Work From Home (WFH)			Internet used for education purposes			Internet used for other purposes		
	Total	Yes	No	Total	Yes	No	Total	Yes	No
Mahébourg VCA	3,074	702	2,372	3,074	1,349	1,725	3,074	2,651	423
Mare d'Albert VCA	1,256	279	977	1,256	724	532	1,256	1,228	28
Mare Tabac VCA	723	128	595	723	441	282	723	526	197
New Grove VCA	2,553	760	1,793	2,553	1,457	1,096	2,553	2,292	261
Nouvelle France VCA	1,709	358	1,351	1,709	890	819	1,709	1,591	118
Old Grand Port VCA	565	112	453	565	291	274	565	510	55
Petit Bel Air VCA	342	91	251	342	158	184	342	314	28
Plaine Magnien VCA	2,227	433	1,794	2,227	1,142	1,085	2,227	1,923	304
Rivière des Créoles VCA	682	121	561	682	322	360	682	647	35
Riv. du Poste VCA-East (West in Sav)	257	70	187	257	144	113	257	248	9
Rose Belle VCA	2,730	755	1,975	2,730	1,498	1,232	2,730	2,565	165
St Hubert VCA	652	175	477	652	316	336	652	566	86
Trois Boutiques VCA	1,222	240	982	1,222	517	705	1,222	1,173	49
Union Park VCA	1,268	315	953	1,268	678	590	1,268	1,061	207
<b>SAVANNE DISTRICT-Wholly Rural</b>	<b>15,041</b>	<b>2,658</b>	<b>12,383</b>	<b>15,041</b>	<b>6,604</b>	<b>8,437</b>	<b>15,041</b>	<b>13,568</b>	<b>1,473</b>
Baie du Cap VCA	541	98	443	541	167	374	541	425	116
Bel Ombre VCA	472	29	443	472	146	326	472	412	60
Bénarès VCA	423	57	366	423	162	261	423	401	22
Bois Chéri VCA	719	173	546	719	422	297	719	680	39
Britannia VCA	336	95	241	336	165	171	336	334	2
Camp Diable VCA	1,195	136	1,059	1,195	468	727	1,195	1,162	33
Chamouny VCA	1,044	161	883	1,044	465	579	1,044	972	72
Chemin Grenier VCA	2,437	458	1,979	2,437	1,042	1,395	2,437	2,156	281
Grand Bois VCA	1,009	275	734	1,009	539	470	1,009	852	157
La Flora VCA	695	142	553	695	342	353	695	683	12
L'Escalier VCA-West (East in G/P)	2	1	1	2	1	1	2	1	1
Rivière des Anguilles VCA	1,007	160	847	1,007	576	431	1,007	797	210
Riv. du Poste VCA-West (East in G/P)	174	25	149	174	79	95	174	173	1
Saint Aubin VCA	303	34	269	303	172	131	303	269	34
Souillac VCA	1,093	278	815	1,093	588	505	1,093	916	177
Surinam VCA	2,443	338	2,105	2,443	872	1,571	2,443	2,200	243
Tyack VCA	1,148	198	950	1,148	398	750	1,148	1,135	13

<sup>1</sup> Excluding 68 homeless households with a population of 76.

HM07 - Private households<sup>1</sup> by geographical location with internet access and type of internet use - 2022 Housing Census

Country, Districts, Municipal Wards or Village Council Areas	Internet used to Work From Home (WFH)			Internet used for education purposes			Internet used for other purposes		
	Total	Yes	No	Total	Yes	No	Total	Yes	No
<b>PLAINE WILHEMS DISTRICT</b>	<b>81,284</b>	<b>24,039</b>	<b>57,245</b>	<b>81,284</b>	<b>35,656</b>	<b>45,628</b>	<b>81,284</b>	<b>74,474</b>	<b>6,810</b>
<i>PLAINE WILHEMS DISTRICT - Urban</i>	79,768	23,554	56,214	79,768	34,787	44,981	79,768	72,991	6,777
<i>Town of B-Bassin/R-Hill</i>	21,081	6,115	14,966	21,081	8,744	12,337	21,081	19,068	2,013
Town of B-Bassin/R-Hill-Ward 1	3,206	803	2,403	3,206	1,355	1,851	3,206	2,984	222
Town of B-Bassin/R-Hill-Ward 2	3,795	960	2,835	3,795	1,715	2,080	3,795	3,495	300
Town of B-Bassin/R-Hill-Ward 3	2,944	1,039	1,905	2,944	1,194	1,750	2,944	2,590	354
Town of B-Bassin/R-Hill-Ward 4 -East (West in B/R)	3,041	919	2,122	3,041	1,282	1,759	3,041	2,678	363
Town of B-Bassin/R-Hill-Ward 5	3,630	1,163	2,467	3,630	1,343	2,287	3,630	3,141	489
Town of B-Bassin/R-Hill-Ward 6-South (North in P/L)	4,465	1,231	3,234	4,465	1,855	2,610	4,465	4,180	285
<i>Town of Curepipe</i>	16,962	4,939	12,023	16,962	7,405	9,557	16,962	15,665	1,297
Town of Curepipe-Ward 1	3,395	970	2,425	3,395	1,346	2,049	3,395	3,286	109
Town of Curepipe-Ward 2	3,304	970	2,334	3,304	1,370	1,934	3,304	3,138	166
Town of Curepipe-Ward 3-West (East in Moka)	3,484	937	2,547	3,484	1,812	1,672	3,484	3,179	305
Town of Curepipe-Ward 4-(East in Moka)	3,461	1,031	2,430	3,461	1,445	2,016	3,461	3,111	350
Town of Curepipe-Ward 5	3,318	1,031	2,287	3,318	1,432	1,886	3,318	2,951	367
<i>Town of Q-Bornes</i>	16,487	5,189	11,298	16,487	7,040	9,447	16,487	15,078	1,409
Town of Q-Bornes-Ward 1	3,118	890	2,228	3,118	1,270	1,848	3,118	2,868	250
Town of Q-Bornes-Ward 2	4,782	1,757	3,025	4,782	1,932	2,850	4,782	4,469	313
Town of Q-Bornes-Ward 3	2,862	835	2,027	2,862	992	1,870	2,862	2,759	103
Town of Q-Bornes-Ward 4-East (West in B/R)	2,186	683	1,503	2,186	1,095	1,091	2,186	1,875	311
Town of Q-Bornes Ward 5	3,539	1,024	2,515	3,539	1,751	1,788	3,539	3,107	432
<i>Town of Vac/Phoenix</i>	25,238	7,311	17,927	25,238	11,598	13,640	25,238	23,180	2,058
Town of Vac/Phoenix-Ward 1	4,513	1,027	3,486	4,513	2,032	2,481	4,513	4,268	245
Town of Vac/Phoenix-Ward 2	4,613	1,558	3,055	4,613	2,204	2,409	4,613	4,173	440
Town of Vac/Phoenix-Ward 3	4,171	1,199	2,972	4,171	1,801	2,370	4,171	3,734	437
Town of Vac/Phoenix-Ward 4	3,805	1,182	2,623	3,805	1,776	2,029	3,805	3,634	171
Town of Vac/Phoenix-Ward 5	3,158	972	2,186	3,158	1,412	1,746	3,158	2,853	305
Town of Vac/Phoenix-Ward 6-West (East in Moka)	4,978	1,373	3,605	4,978	2,373	2,605	4,978	4,518	460
<i>PLAINE WILHEMS DISTRICT - Rural</i>	1,516	485	1,031	1,516	869	647	1,516	1,483	33
Midlands VCA	583	90	493	583	314	269	583	579	4
Moka VCA-West (East in Moka)	246	209	37	246	163	83	246	225	21
Seizième Mille VCA	687	186	501	687	392	295	687	679	8

<sup>1</sup> Excluding 68 homeless households with a population of 76.

HM07 - Private households<sup>1</sup> by geographical location with internet access and type of internet use - 2022 Housing Census

Country, Districts, Municipal Wards or Village Council Areas	Internet used to Work From Home (WFH)			Internet used for education purposes			Internet used for other purposes		
	Total	Yes	No	Total	Yes	No	Total	Yes	No
<b>MOKA DISTRICT</b>	<b>19,337</b>	<b>5,039</b>	<b>14,298</b>	<b>19,337</b>	<b>10,109</b>	<b>9,228</b>	<b>19,337</b>	<b>18,140</b>	<b>1,197</b>
<i>MOKA DISTRICT - Urban</i>	2,965	893	2,072	2,965	1,365	1,600	2,965	2,800	165
Town of Port-Louis Ward 2-South (North in P/L & West in P/W)	2,487	718	1,769	2,487	1,096	1,391	2,487	2,343	144
Town of Vac /Phoenix-Ward 6-East (West in P/W)	478	175	303	478	269	209	478	457	21
<i>MOKA DISTRICT - Rural</i>	16,372	4,146	12,226	16,372	8,744	7,628	16,372	15,340	1,032
Camp Thorel VCA	445	168	277	445	279	166	445	438	7
Dagotière VCA	1,773	273	1,500	1,773	1,020	753	1,773	1,644	129
Dubreuil VCA-Part (East in Flacq & West in P/W)	617	39	578	617	222	395	617	612	5
Espérance VCA	421	90	331	421	214	207	421	381	40
La Laura-Malenga VCA	314	116	198	314	204	110	314	305	9
L'Avenir VCA	795	155	640	795	437	358	795	776	19
Médine Camp de Masque VCA -West (East in Flacq)	364	93	271	364	169	195	364	316	48
Melrose VCA	523	108	415	523	291	232	523	506	17
Moka VCA-East (West in P/W)	2,387	643	1,744	2,387	1,125	1,262	2,387	2,233	154
Montagne Blanche VCA-West (East in Flacq)	1,731	282	1,449	1,731	834	897	1,731	1,594	137
Nouvelle Decouverte VCA	480	113	367	480	261	219	480	450	30
Providence VCA	772	279	493	772	459	313	772	755	17
Quartier Militaire VCA	1,428	349	1,079	1,428	759	669	1,428	1,228	200
Ripailles VCA	261	43	218	261	137	124	261	261	0
St Julien d'Hotman VCA-West (East in Flacq)	27	2	25	27	15	12	27	19	8
St Pierre VCA	3,527	1,239	2,288	3,527	1,963	1,564	3,527	3,343	184
Verdun VCA	507	154	353	507	355	152	507	479	28
<b>BLACK RIVER DISTRICT</b>	<b>18,628</b>	<b>4,803</b>	<b>13,825</b>	<b>18,628</b>	<b>8,080</b>	<b>10,548</b>	<b>18,628</b>	<b>17,196</b>	<b>1,432</b>
<i>BLACK RIVER DISTRICT - Urban</i>	5,855	1,309	4,546	5,855	2,324	3,531	5,855	5,663	192
Town of B-Bassin/R-Hill-Ward 4-West (East in P/W)	64	24	40	64	40	24	64	64	0
Town of Port Louis Ward 1- West (East in P/L)	4,734	1,043	3,691	4,734	1,818	2,916	4,734	4,590	144
Town of Port Louis Ward 2-West (East in P/L & South in P/W)	153	31	122	153	44	109	153	149	4
Town of Quatre-Bornes-Ward 4-West (East in P/W)	904	211	693	904	422	482	904	860	44
<i>BLACK RIVER DISTRICT - Rural</i>	12,773	3,494	9,279	12,773	5,756	7,017	12,773	11,533	1,240
Albion VCA	2,096	1,073	1,023	2,096	995	1,101	2,096	1,883	213
Bambous VCA	2,763	624	2,139	2,763	1,373	1,390	2,763	2,535	228
Cascavelle VCA-West (East in P/W)	699	140	559	699	386	313	699	685	14
Case Noyale VCA	297	34	263	297	97	200	297	272	25
Chamarel VCA-West (East in Sav)	194	6	188	194	80	114	194	193	1

<sup>1</sup> Excluding 68 homeless households with a population of 76.

HM07 - Private households<sup>1</sup> by geographical location with internet access and type of internet use - 2022 Housing Census

Country, Districts, Municipal Wards or Village Council Areas	Internet used to Work From Home (WFH)			Internet used for education purposes			Internet used for other purposes		
	Total	Yes	No	Total	Yes	No	Total	Yes	No
Flic en Flac VCA	1,232	361	871	1,232	322	910	1,232	1,155	77
Grande Rivière Noire VCA	746	275	471	746	321	425	746	544	202
Gros Cailloux VCA	788	189	599	788	424	364	788	646	142
La Gaulette VCA	485	100	385	485	235	250	485	460	25
Le Morne VCA	174	48	126	174	138	36	174	57	117
Petite Rivière VCA	953	120	833	953	456	497	953	899	54
Richelieu VCA-West (East in P/W)	1,247	249	998	1,247	598	649	1,247	1,206	41
Tamarin VCA	1,099	275	824	1,099	331	768	1,099	998	101
<b>ISLAND OF RODRIGUES-Wholly Rural</b>	<b>10,153</b>	<b>978</b>	<b>9,175</b>	<b>10,153</b>	<b>4,871</b>	<b>5,282</b>	<b>10,153</b>	<b>9,874</b>	<b>279</b>
Region 1	1,747	215	1,532	1,747	849	898	1,747	1,724	23
Region 2	1,428	93	1,335	1,428	791	637	1,428	1,410	18
Region 3	1,891	210	1,681	1,891	950	941	1,891	1,801	90
Region 4	1,485	134	1,351	1,485	627	858	1,485	1,455	30
Region 5	1,854	235	1,619	1,854	675	1,179	1,854	1,804	50
Region 6	1,748	91	1,657	1,748	979	769	1,748	1,680	68
<b>ISLAND OF AGALÉGA-Wholly Rural</b>	<b>88</b>	<b>28</b>	<b>60</b>	<b>88</b>	<b>42</b>	<b>46</b>	<b>88</b>	<b>88</b>	<b>0</b>

<sup>1</sup> Excluding 68 homeless households with a population of 76.

HM08 - Private households<sup>1</sup> by geographical location and owning a four wheeled vehicle and type of parking facilities - 2022 Housing Census

Country, Districts, Municipal Wards or Village Council Areas	Four wheeled vehicle owned by the household			For owners of four wheeled vehicles, type of parking facilities available				
	Total	Yes	No	Closed garage on premises	Open garage on premises	In the yard	On the street	Other parking facilities
<b>REPUBLIC OF MAURITIUS</b>	<b>367,870</b>	<b>166,804</b>	<b>201,066</b>	<b>51,443</b>	<b>81,585</b>	<b>36,368</b>	<b>12,244</b>	<b>1,578</b>
<i>REPUBLIC OF MAURITIUS - Urban</i>	<i>146,692</i>	<i>69,992</i>	<i>76,700</i>	<i>22,659</i>	<i>31,483</i>	<i>14,923</i>	<i>7,250</i>	<i>622</i>
<i>REPUBLIC OF MAURITIUS - Rural</i>	<i>221,178</i>	<i>96,812</i>	<i>124,366</i>	<i>28,784</i>	<i>50,102</i>	<i>21,445</i>	<i>4,994</i>	<i>956</i>
<b>ISLAND OF MAURITIUS</b>	<b>354,461</b>	<b>164,090</b>	<b>190,371</b>	<b>50,723</b>	<b>80,337</b>	<b>35,660</b>	<b>12,084</b>	<b>1,526</b>
<i>ISLAND OF MAURITIUS - Urban</i>	<i>146,692</i>	<i>69,992</i>	<i>76,700</i>	<i>22,659</i>	<i>31,483</i>	<i>14,923</i>	<i>7,250</i>	<i>622</i>
<i>ISLAND OF MAURITIUS - Rural</i>	<i>207,769</i>	<i>94,098</i>	<i>113,671</i>	<i>28,064</i>	<i>48,854</i>	<i>20,737</i>	<i>4,834</i>	<i>904</i>
<b>PORT LOUIS DISTRICT-Wholly Urban</b>	<b>30,946</b>	<b>11,186</b>	<b>19,760</b>	<b>4,133</b>	<b>3,195</b>	<b>1,485</b>	<b>3,023</b>	<b>116</b>
Town of Port Louis-Ward 1-East (West in B/R)	0	0	0	0	0	0	0	0
Town of Port Louis-Ward 2-North (South in Moka & West in B/R)	2,355	834	1,521	243	262	131	215	6
Town of Port Louis-Ward 3	3,879	1,346	2,533	553	340	138	390	18
Town of Port Louis-Ward 4	5,019	2,196	2,823	811	626	275	623	32
Town of Port Louis-Ward 5	4,997	1,834	3,163	639	328	87	853	12
Town of Port Louis-Ward 6	4,470	1,506	2,964	635	376	143	478	28
Town of Port Louis-Ward 7	5,280	1,556	3,724	552	559	323	226	15
Town of Port Louis-Ward 8	4,946	1,914	3,032	700	704	388	238	5
Town of B-Bassin/R-Hill-Ward 6-North (South in P/W)	0	0	0	0	0	0	0	0
<b>PAMPLEMOUSSES DISTRICT-Wholly Rural</b>	<b>40,585</b>	<b>19,603</b>	<b>20,982</b>	<b>5,838</b>	<b>10,467</b>	<b>4,447</b>	<b>1,172</b>	<b>156</b>
Arsenal VCA	1,058	555	503	187	364	242	140	0
Baie du Tombeau VCA	3,866	1,493	2,373	466	741	435	164	12
Calebasses VCA	1,575	834	741	235	461	181	36	4
Congomah VCA	562	300	262	160	108	36	3	2
Crève Coeur VCA	823	507	316	106	344	55	11	2
D'Épinay VCA	1,821	1,051	770	247	616	186	25	6
Fond du Sac VCA	1,634	868	766	190	593	331	59	8
Grand Baie VCA-West (East in R/R)	653	429	224	143	131	172	43	0
Le Hochet VCA	4,120	1,874	2,246	711	848	613	280	12
Long Mountain VCA	2,021	1,106	915	439	511	169	19	3
Mapou VCA-South (North in R/R)	107	59	48	27	23	9	0	0
Morcellement St André VCA	1,677	883	794	145	631	136	10	2

<sup>1</sup> Excluding 68 homeless households with a population of 76.

HM08 - Private households<sup>1</sup> by geographical location and owning a four wheeled vehicle and type of parking facilities - 2022 Housing Census

Country, Districts, Municipal Wards or Village Council Areas	Four wheeled vehicle owned by the household			For owners of four wheeled vehicles, type of parking facilities available				
	Total	Yes	No	Closed garage on premises	Open garage on premises	In the yard	On the street	Other parking facilities
Notre Dame VCA	1,407	642	765	151	341	143	27	4
Pamplemousses VCA	2,814	1,306	1,508	576	500	273	50	11
Piton VCA -West (East in R/R)	455	197	258	69	80	26	24	0
Plaine des Papayes VCA	2,293	1,174	1,119	258	660	277	26	9
Pointe aux Piments VCA	2,125	767	1,358	265	346	165	24	4
Terre Rouge VCA	3,427	1,496	1,931	464	743	312	134	15
Triolet VCA	6,688	3,295	3,393	747	2,067	562	42	40
Trou aux Biches VCA	681	417	264	131	189	64	49	19
Villebague VCA-West (East in R/R & South in Flacq)	778	350	428	121	170	60	6	3
<b>R. DU REMPART DISTRICT-Wholly rural</b>	<b>32,921</b>	<b>15,583</b>	<b>17,338</b>	<b>4,427</b>	<b>8,527</b>	<b>3,514</b>	<b>408</b>	<b>134</b>
Amaury VCA-North (South in Flacq District )	782	377	405	118	224	31	5	6
Amitié-Gokhoola VCA-East (West in Pamp)	667	363	304	72	222	67	7	0
Belle Vue Maurel VCA-South (North in Pamp)	1,250	684	566	239	397	83	5	7
Cap Malheureux VCA	1,813	909	904	279	333	324	22	4
Cottage VCA	1,409	635	774	148	365	114	26	5
Espérance Trébuchet VCA	660	326	334	42	245	72	1	1
Goodlands VCA	6,040	2,666	3,374	778	1,274	678	93	58
Grand Baie VCA- East (West in Pamp)	3,093	1,510	1,583	396	775	315	87	13
Grand Gaube VCA	2,389	843	1,546	135	460	396	28	6
Mapou VCA-North (South in Pamp)	382	124	258	57	24	35	11	1
Petit Raffray VCA	2,820	1,447	1,373	397	911	306	6	0
Piton VCA- East (West in Pamp)	1,003	524	479	157	311	83	21	7
Plaines des Roches VCA-North (South in Flacq)	1,095	532	563	113	363	77	1	0
Poudre d'Or Hamlet VCA	779	402	377	106	243	145	16	2
Poudre d'Or VCA	1,153	367	786	56	224	72	23	4
Rivière du Rempart VCA	3,180	1,521	1,659	438	972	275	42	12
Roche Terre VCA	973	446	527	76	297	104	0	1
Roches Noires VCA-North (South in Flacq)	2,059	1,106	953	489	480	153	7	4
The Vale VCA	1,335	775	560	327	392	178	4	3
Villebague VCA-East (West in Pamp & South in Flacq)	39	26	13	4	15	6	3	0

<sup>1</sup> Excluding 68 homeless households with a population of 76.

HM08 - Private households<sup>1</sup> by geographical location and owning a four wheeled vehicle and type of parking facilities - 2022 Housing Census

Country, Districts, Municipal Wards or Village Council Areas	Four wheeled vehicle owned by the household			For owners of four wheeled vehicles, type of parking facilities available				
	Total	Yes	No	Closed garage on premises	Open garage on premises	In the yard	On the street	Other parking facilities
<b>FLACQ DISTRICT-Wholly Rural</b>	<b>40,101</b>	<b>18,145</b>	<b>21,956</b>	<b>4,920</b>	<b>10,375</b>	<b>3,960</b>	<b>416</b>	<b>121</b>
Amaury VCA-South (North in R/R)	148	62	86	4	42	17	1	0
Bel Air Riv. Sèche VCA	5,265	2,194	3,071	483	1,271	431	53	11
Bon Accueil VCA	1,735	901	834	239	518	234	22	10
Bramsthan VCA	1,249	526	723	175	278	90	10	4
Brisée Verdrière VCA-South (North in R/R)	2,198	1,139	1,059	331	673	306	17	0
Camp de Masque Pavé VCA	1,135	555	580	131	331	135	4	1
Camp de Masque VCA	938	460	478	136	264	59	5	2
Camp Ithier VCA	1,348	661	687	155	388	144	1	3
Centre de Flacq VCA	4,789	2,273	2,516	796	1,201	441	66	15
Clémencia VCA	507	234	273	24	139	81	2	0
Écroignard VCA	736	363	373	144	172	60	4	0
Grand River South East VCA	609	168	441	61	52	48	12	0
Grande Retraite VCA	749	345	404	110	227	81	4	1
Lalmatie VCA-East (West Moka)	2,965	1,561	1,404	371	982	349	37	22
Laventure VCA	974	527	447	179	334	177	5	0
Mare la Chaux VCA	561	230	331	41	172	19	3	1
Médine Camp de Masque VCA-East (West in Moka)	1,655	812	843	261	463	122	16	14
Montagne Blanche VCA-East (West in Moka)	304	162	142	58	90	23	1	1
Olivia VCA	1,067	391	676	60	249	74	15	5
Plaines des Roches VCA -South (North in R/R)	82	34	48	3	25	6	0	0
Poste de Flacq VCA	2,377	845	1,532	227	448	179	30	2
Quatre Cocos VCA	1,855	728	1,127	166	427	150	16	3
Quatre Soeurs VCA	924	325	599	78	167	98	11	1
Queen Victoria VCA	853	277	576	88	131	38	26	8
Sébastienpol VCA	1,622	797	825	244	436	159	6	5
St Julien d'Hotman VCA-East (West in Moka)	1,120	581	539	159	356	98	4	4
St Julien VCA-East (West in Moka)	685	380	305	85	240	111	8	0
Trou d'Eau Douce VCA	1,651	614	1,037	111	299	230	37	8

<sup>1</sup> Excluding 68 homeless households with a population of 76.



HM08 - Private households<sup>1</sup> by geographical location and owning a four wheeled vehicle and type of parking facilities - 2022 Housing Census

Country, Districts, Municipal Wards or Village Council Areas	Four wheeled vehicle owned by the household			For owners of four wheeled vehicles, type of parking facilities available				
	Total	Yes	No	Closed garage on premises	Open garage on premises	In the yard	On the street	Other parking facilities
<b>GRAND PORT DISTRICT-Wholly Rural</b>	<b>33,471</b>	<b>14,177</b>	<b>19,294</b>	<b>4,514</b>	<b>7,050</b>	<b>2,905</b>	<b>1,097</b>	<b>206</b>
Bambous Virieux VCA	445	106	339	17	12	54	28	1
Bananes VCA	219	98	121	29	58	14	1	0
Beau Vallon VCA	2,007	627	1,380	258	175	134	67	12
Bois des Amourettes VCA	567	155	412	38	54	50	52	3
Camp Carol VCA	661	277	384	50	221	128	79	2
Cluny VCA	448	180	268	87	68	12	13	0
Grand Bel Air VCA	521	175	346	17	86	61	11	4
Grand Sable VCA	590	193	397	48	56	70	37	6
L'Escalier VCA-East (West in Sav)	2,376	911	1,465	271	511	296	130	35
Mahébourg VCA	4,288	1,477	2,811	609	404	190	284	48
Mare d'Albert VCA	1,579	848	731	339	422	266	16	6
Mare Tabac VCA	949	516	433	115	356	180	9	0
New Grove VCA	3,275	1,685	1,590	697	866	281	35	9
Nouvelle France VCA	2,192	1,169	1,023	333	647	181	30	13
Old Grand Port VCA	861	258	603	54	130	71	27	7
Petit Bel Air VCA	471	218	253	52	112	44	12	1
Plaine Magnien VCA	3,009	1,152	1,857	259	629	178	96	18
Rivière des Créoles VCA	931	372	559	78	215	73	28	5
Riv. du Poste VCA-East (West in Sav)	371	195	176	40	136	62	10	1
Rose Belle VCA	3,534	1,716	1,818	562	888	238	64	18
St Hubert VCA	908	313	595	109	161	36	13	7
Trois Boutiques VCA	1,595	713	882	176	420	162	25	8
Union Park VCA	1,674	823	851	276	423	124	30	2
<b>SAVANNE DISTRICT-Wholly Rural</b>	<b>20,304</b>	<b>7,610</b>	<b>12,694</b>	<b>2,574</b>	<b>3,529</b>	<b>1,382</b>	<b>399</b>	<b>138</b>
Baie du Cap VCA	723	162	561	28	69	59	8	1
Bel Ombre VCA	715	125	590	41	53	32	1	0
Bénarès VCA	624	144	480	51	76	12	11	2
Bois Chéri VCA	1,034	443	591	105	266	110	8	3
Britannia VCA	442	192	250	98	36	65	27	1
Camp Diable VCA	1,414	637	777	222	304	112	39	18

<sup>1</sup> Excluding 68 homeless households with a population of 76.

HM08 - Private households<sup>1</sup> by geographical location and owning a four wheeled vehicle and type of parking facilities - 2022 Housing Census

Country, Districts, Municipal Wards or Village Council Areas	Four wheeled vehicle owned by the household			For owners of four wheeled vehicles, type of parking facilities available				
	Total	Yes	No	Closed garage on premises	Open garage on premises	In the yard	On the street	Other parking facilities
Chamouny VCA	1,418	519	899	215	214	90	8	8
Chemin Grenier VCA	3,497	1,195	2,302	334	544	273	76	44
Grand Bois VCA	1,414	647	767	241	308	118	27	4
La Flora VCA	907	430	477	114	246	79	8	5
L'Escalier VCA-West (East in G/P)	3	2	1	2	0	0	0	0
Rivière des Anguilles VCA	1,379	536	843	160	238	77	55	28
Riv. du Poste VCA-West (East in G/P)	248	101	147	24	69	8	1	0
Saint Aubin VCA	362	128	234	48	48	20	20	1
Souillac VCA	1,551	587	964	288	216	38	50	4
Surinam VCA	3,100	1,113	1,987	335	590	198	18	11
Tyack VCA	1,473	649	824	268	252	91	42	8
<b>PLAINE WILHEMS DISTRICT</b>	<b>106,203</b>	<b>54,823</b>	<b>51,380</b>	<b>17,616</b>	<b>26,905</b>	<b>12,068</b>	<b>3,578</b>	<b>451</b>
<i>PLAINE WILHEMS DISTRICT - Urban</i>	<i>104,332</i>	<i>53,804</i>	<i>50,528</i>	<i>17,248</i>	<i>26,418</i>	<i>11,879</i>	<i>3,549</i>	<i>446</i>
<i>Town of B-Bassin/R-Hill</i>	<i>28,039</i>	<i>13,249</i>	<i>14,790</i>	<i>3,947</i>	<i>5,954</i>	<i>2,985</i>	<i>1,144</i>	<i>138</i>
Town of B-Bassin/R-Hill-Ward 1	4,482	1,829	2,653	574	812	334	164	47
Town of B-Bassin/R-Hill-Ward 2	5,154	1,819	3,335	585	626	462	246	47
Town of B-Bassin/R-Hill-Ward 3	3,803	1,990	1,813	624	881	541	122	8
Town of B-Bassin/R-Hill-Ward 4 -East (West in B/R)	3,984	1,751	2,233	545	784	338	186	8
Town of B-Bassin/R-Hill-Ward 5	4,719	2,817	1,902	699	1,373	695	138	22
Town of B-Bassin/R-Hill-Ward 6-South (North in P/L)	5,897	3,043	2,854	920	1,478	615	288	6
<i>Town of Curepipe</i>	<i>22,554</i>	<i>11,339</i>	<i>11,215</i>	<i>4,227</i>	<i>4,872</i>	<i>2,900</i>	<i>1,077</i>	<i>65</i>
Town of Curepipe-Ward 1	4,452	2,316	2,136	860	1,097	578	203	9
Town of Curepipe-Ward 2	4,324	2,351	1,973	897	990	715	146	16
Town of Curepipe-Ward 3-West (East in Moka)	4,726	2,211	2,515	834	996	487	345	11
Town of Curepipe-Ward 4-(East in Moka)	4,631	2,194	2,437	761	902	565	247	13
Town of Curepipe-Ward 5	4,421	2,267	2,154	875	887	555	136	16
<i>Town of Q-Bornes</i>	<i>21,406</i>	<i>11,210</i>	<i>10,196</i>	<i>3,488</i>	<i>5,798</i>	<i>2,510</i>	<i>614</i>	<i>109</i>
Town of Q-Bornes-Ward 1	3,915	1,986	1,929	534	980	434	135	25
Town of Q-Bornes-Ward 2	5,501	3,387	2,114	1,098	1,747	834	162	18
Town of Q-Bornes-Ward 3	3,783	1,990	1,793	699	1,025	367	111	30
Town of Q-Bornes-Ward 4-East (West in B/R)	3,136	1,515	1,621	439	805	393	55	17
Town of Q-Bornes Ward 5	5,071	2,332	2,739	718	1,241	482	151	19

<sup>1</sup> Excluding 68 homeless households with a population of 76.

HM08 - Private households<sup>1</sup> by geographical location and owning a four wheeled vehicle and type of parking facilities - 2022 Housing Census

Country, Districts, Municipal Wards or Village Council Areas	Four wheeled vehicle owned by the household			For owners of four wheeled vehicles, type of parking facilities available				
	Total	Yes	No	Closed garage on premises	Open garage on premises	In the yard	On the street	Other parking facilities
<i>Town of Vac/Phoenix</i>	32,333	18,006	14,327	5,586	9,794	3,484	714	134
Town of Vac/Phoenix-Ward 1	5,621	2,865	2,756	653	1,678	557	116	17
Town of Vac/Phoenix-Ward 2	5,937	3,173	2,764	1,020	1,731	767	128	31
Town of Vac/Phoenix-Ward 3	5,513	2,940	2,573	808	1,607	508	136	22
Town of Vac/Phoenix-Ward 4	4,697	2,863	1,834	1,049	1,487	483	94	18
Town of Vac/Phoenix-Ward 5	4,245	2,309	1,936	729	1,207	479	110	25
Town of Vac/Phoenix-Ward 6-West (East in Moka)	6,320	3,856	2,464	1,327	2,084	690	130	21
<i>PLAINE WILHEMS DISTRICT - Rural</i>	1,871	1,019	852	368	487	189	29	5
Midlands VCA	753	392	361	77	250	71	8	5
Moka VCA-West (East in Moka)	255	203	52	127	38	40	1	0
Seizième Mille VCA	863	424	439	164	199	78	20	0
<b>MOKA DISTRICT</b>	<b>25,242</b>	<b>12,856</b>	<b>12,386</b>	<b>4,750</b>	<b>5,928</b>	<b>2,239</b>	<b>714</b>	<b>117</b>
<i>MOKA DISTRICT - Urban</i>	4,009	1,983	2,026	717	669	535	243	19
Town of Port-Louis Ward 2-South (North in P/L & West in B/R)	3,462	1,637	1,825	528	551	438	240	16
Town of Vac /Phoenix-Ward 6-East (West in P/W)	547	346	201	189	118	97	3	3
<i>MOKA DISTRICT - Rural</i>	21,233	10,873	10,360	4,033	5,259	1,704	471	98
Camp Thorel VCA	591	370	221	84	237	78	3	5
Dagotière VCA	2,219	1,083	1,136	470	425	177	50	6
Dubreuil VCA-Part (East in Flacq & West in P/W)	757	261	496	90	144	11	19	1
Espérance VCA	545	292	253	57	190	45	4	1
La Laura-Malenga VCA	402	257	145	140	105	33	6	0
L'Avenir VCA	947	575	372	199	291	86	17	2
Médine Camp de Masque VCA -West (East in Flacq)	443	268	175	129	101	30	17	2
Melrose VCA	664	332	332	136	163	41	3	0
Moka VCA-East (West in P/W)	2,955	1,733	1,222	608	872	250	74	30
Montagne Blanche VCA-West (East in Flacq)	2,257	954	1,303	322	523	118	14	5
Nouvelle Decouverte VCA	578	350	228	48	223	154	34	1

<sup>1</sup> Excluding 68 homeless households with a population of 76.

HM08 - Private households<sup>1</sup> by geographical location and owning a four wheeled vehicle and type of parking facilities - 2022 Housing Census

Country, Districts, Municipal Wards or Village Council Areas	Four wheeled vehicle owned by the household			For owners of four wheeled vehicles, type of parking facilities available				
	Total	Yes	No	Closed garage on premises	Open garage on premises	In the yard	On the street	Other parking facilities
Providence VCA	1,060	587	473	244	319	75	4	3
Quartier Militaire VCA	1,883	792	1,091	276	364	122	36	21
Ripailles VCA	313	189	124	40	143	17	3	0
St Julien d'Hotman VCA-West (East in Flacq)	33	17	16	2	11	3	1	0
St Pierre VCA	4,924	2,493	2,431	1,023	1,053	413	171	15
Verdun VCA	662	320	342	165	95	51	15	6
<b>BLACK RIVER DISTRICT</b>	<b>24,688</b>	<b>10,107</b>	<b>14,581</b>	<b>1,951</b>	<b>4,361</b>	<b>3,660</b>	<b>1,277</b>	<b>87</b>
<i>BLACK RIVER DISTRICT - Urban</i>	<i>7,405</i>	<i>3,019</i>	<i>4,386</i>	<i>561</i>	<i>1,201</i>	<i>1,024</i>	<i>435</i>	<i>41</i>
Town of B-Bassin/R-Hill-Ward 4-West (East in P/W)	65	57	8	10	28	23	1	0
Town of Port Louis Ward 1- West (East in P/L)	5,907	2,353	3,554	391	866	878	395	32
Town of Port Louis Ward 2-West (East in P/L & South in Moka)	176	78	98	6	38	18	18	0
Town of Quatre-Bornes-Ward 4-West (East in P/W)	1,257	531	726	154	269	105	21	9
<i>BLACK RIVER DISTRICT - Rural</i>	<i>17,283</i>	<i>7,088</i>	<i>10,195</i>	<i>1,390</i>	<i>3,160</i>	<i>2,636</i>	<i>842</i>	<i>46</i>
Albion VCA	2,416	1,681	735	313	747	754	235	8
Bambous VCA	4,337	1,245	3,092	243	597	366	170	11
Cascavelle VCA-West (East in P/W)	859	355	504	69	146	168	48	7
Case Noyale VCA	471	80	391	16	18	33	19	4
Chamarel VCA-West (East in Sav)	198	59	139	11	23	21	4	0
Flic en Flac VCA	1,473	945	528	213	423	351	69	0
Grande Rivière Noire VCA	1,014	444	570	34	102	281	36	3
Gros Cailloux VCA	1,132	415	717	128	200	92	36	0
La Gaulette VCA	738	229	509	72	84	62	17	1
Le Morne VCA	419	70	349	25	29	17	0	3
Petite Rivière VCA	1,318	446	872	72	263	121	36	2
Richelieu VCA-West (East in P/W)	1,597	479	1,118	100	208	116	90	5
Tamarin VCA	1,311	640	671	94	320	254	82	2

<sup>1</sup> Excluding 68 homeless households with a population of 76.




HM08 - Private households<sup>1</sup> by geographical location and owning a four wheeled vehicle and type of parking facilities - 2022 Housing Census

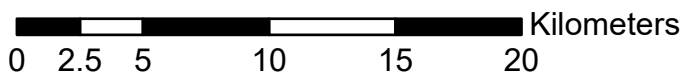
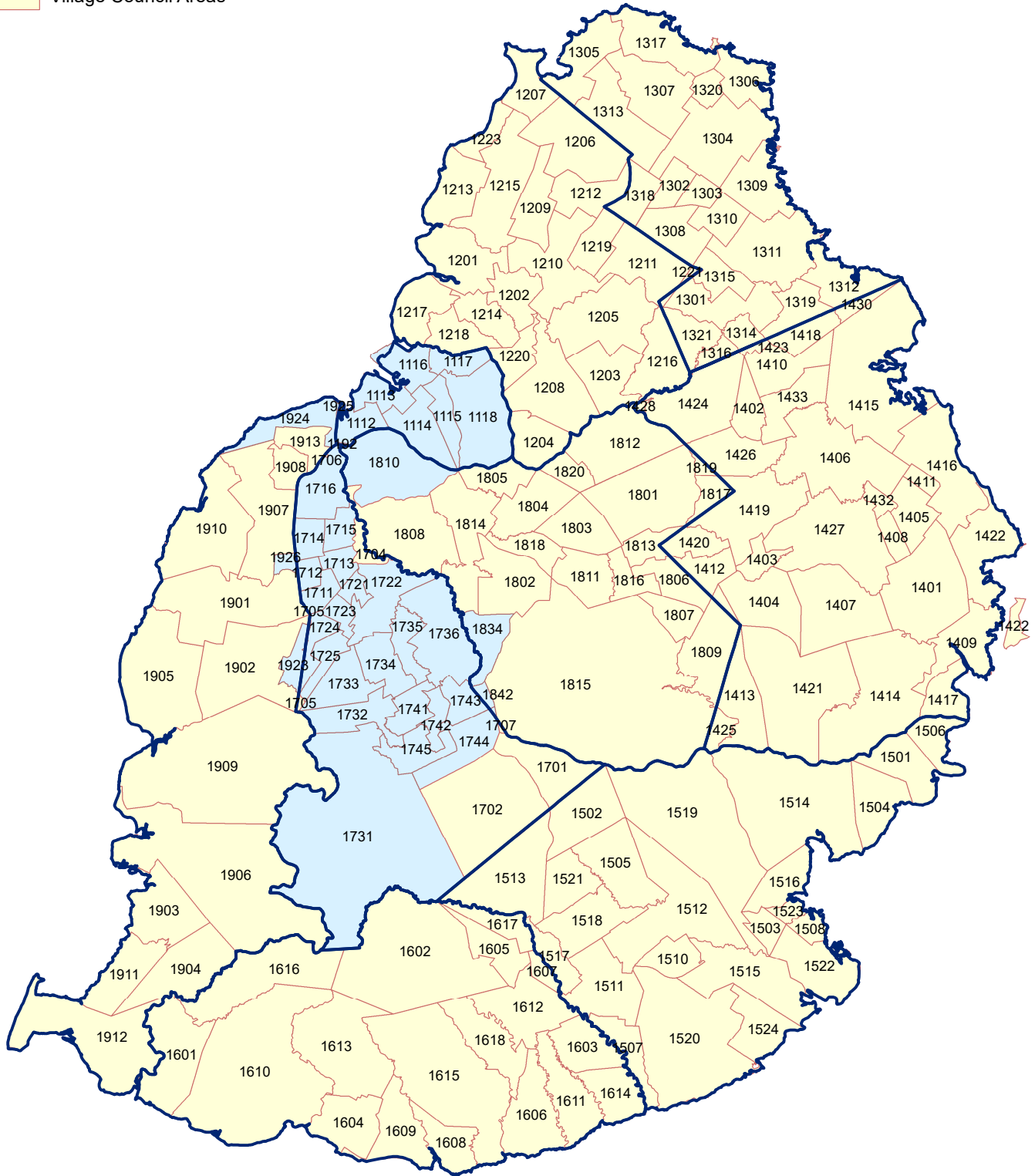
Country, Districts, Municipal Wards or Village Council Areas	Four wheeled vehicle owned by the household			For owners of four wheeled vehicles, type of parking facilities available				
	Total	Yes	No	Closed garage on premises	Open garage on premises	In the yard	On the street	Other parking facilities
<b>ISLAND OF RODRIGUES-Wholly Rural</b>	<b>13,294</b>	<b>2,688</b>	<b>10,606</b>	<b>720</b>	<b>1,236</b>	<b>694</b>	<b>160</b>	<b>52</b>
Region 1	2,337	471	1,866	120	254	148	8	5
Region 2	1,869	321	1,548	67	154	75	12	17
Region 3	2,473	457	2,016	190	152	93	24	16
Region 4	1,959	445	1,514	91	217	121	54	5
Region 5	2,461	597	1,864	148	293	135	44	9
Region 6	2,195	397	1,798	104	166	122	18	0
<b>ISLAND OF AGALÉGA-Wholly Rural</b>	<b>115</b>	<b>26</b>	<b>89</b>	<b>0</b>	<b>12</b>	<b>14</b>	<b>0</b>	<b>0</b>

<sup>1</sup> Excluding 68 homeless households with a population of 76.

# Map of Island of Mauritius showing Municipal and Village Council Areas by District

## Legend

-  District
-  Municipal Council Areas
-  Village Council Areas



Description of codes of Municipal and Village Council Areas shown at Appendix I							
Code	Region	Code	Region	Code	Region	Code	Region
	<b>District of Port Louis</b>		<b>District of Pamplemousses</b>		<b>District of Riviere du Rempart</b>		<b>District of Riviere du Rempart</b>
1112	Town of Port-Louis - Ward 2 - North (South in Moka District & West in Black River District)	1207	Grand Baie VCA - West (East in Rivière du Rempart District)	1301	Belle Vue Maurel VCA - South (North in Pamplemousses District)	1318	Mapou VCA - North (South in Pamplemousses District)
1113	Town of Port-Louis - Ward 3	1208	Long Mountain VCA	1302	Cottage VCA	1319	Plaines des Roches VCA - North (South in Flacq District)
1114	Town of Port-Louis - Ward 4	1209	Morcellement St. André VCA	1303	Espérance Trébuchet VCA	1320	Roche Terre VCA
1115	Town of Port-Louis - Ward 5	1210	Pamplemousses VCA	1304	Goodlands VCA	1321	Villebague VCA - East (West in Pamplemousses District & South in Flacq District)
1116	Town of Port-Louis - Ward 6	1211	Piton VCA - West (East in Rivière du Rempart District)	1305	Grand Baie VCA - East ( West in Pamplemousses District)		
1117	Town of Port-Louis - Ward 7	1212	Plaine des Papayes VCA	1306	Grand Gaube VCA		<b>District of Flacq</b>
1118	Town of Port-Louis - Ward 8	1213	Pointe aux Piments VCA	1307	Petit Raffray VCA	1401	Bel Air Rivière Sèche VCA
1191	Town of Port-Louis - Ward 1 - East (West in Black River District)	1214	Terre Rouge VCA	1308	Piton VCA- East (West in Pamplemousses District)	1402	Bon Accueil VCA
1192	Town of Beau-Bassin/Rose-Hill - Ward 6 - North (South in Plaines Wilhems)	1215	Triolet VCA	1309	Poudre d'Or VCA	1403	Camp de Masque VCA
		1216	Villebague VCA - West (East in Rivière du Rempart District & South in Flacq District)	1310	Poudre d'Or Hamlet VCA	1404	Camp de Masque Pavé VCA
		1217	Baie du Tombeau VCA	1311	Rivière du Rempart VCA	1405	Camp Ithier VCA
1201	Arsenal VCA	1218	Le Hochet VCA	1312	Roches Noires VCA - North (South in Flacq District)	1406	Centre de Flacq VCA
1202	Calebasses VCA	1219	Mapou VCA - South (North in Rivière du Rempart District)	1313	The Vale VCA	1407	Clémencia VCA
1203	Congomah VCA	1220	Notre Dame VCA	1314	Amaury North VCA (South in Flacq District)	1408	Écroignard VCA
1204	Crève Coeur VCA	1221	Amitié - Gokhoola VCA - West (East in Rivière Du Rempart District)	1315	Amitié - Gokhoola VCA - East ( West in Pamplemousses District )	1409	Grand River South East VCA
1205	D'Épinay VCA	1222	Belle Vue Maurel VCA - North (South in Rivière Du Rempart District)	1316	Brisée Verdière VCA - North (South in Flacq District)	1410	Laventure VCA
1206	Fond du Sac VCA	1223	Trou aux Biches VCA	1317	Cap Malheureux VCA	1411	Mare la Chaux VCA

## Description of codes of Municipal and Village Council Areas shown at Appendix I

	<i>District of Flacq</i>	<i>District of Grand Port</i>	<i>District of Grand Port(contd)</i>	<i>District of Savanne(contd)</i>
1412	Médirie Camp de Masque VCA - East (West in Moka District)	1501 Bambous Virieux VCA	1522 Beau Vallon VCA	1616 Chamarel VCA - East (West in Black River District)
1413	Montagne Blanche VCA - East (West in Moka District)	1502 Bananes VCA	1523 Petit Bel Air VCA	1617 La Flora VCA
1414	Olivia VCA	1503 Grand Bel Air VCA	1524 Camp Carol VCA	1618 Tyack VCA
1415	Poste de Flacq VCA	1504 Bois des Amourettes VCA		<i>District of Plaines Wilhems</i>
1416	Quatre Cocos VCA	1505 Cluny VCA		1701 Midlands VCA
1417	Quatre Soeurs VCA	1506 Grand Sable VCA	1601 Baie du Cap VCA	1702 Seizième Mille VCA
1418	Plaines des Roches VCA - South (North in Rivière du Rempart District)	1507 L'Escalier VCA - East (West in Savanne District)	1602 Bois Chéri VCA	1704 Moka VCA - West (East in Moka District)
1419	St. Julien VCA - East (West in Moka District)	1508 Mahébourg VCA	1603 Camp Diable VCA	1705 Cascavelle VCA - East (West in Black River District)
1420	St. Julien d'Hotman VCA - East (West in Moka District)	1510 Mare d'Albert VCA	1604 Chemin Grenier VCA	1706 Richelieu VCA East in District of Plaines Wilhems (West in Black River District)
1421	Sébastopol VCA	1511 Mare Tabac VCA	1605 Grand Bois VCA	1707 Dubreuil VCA - West (East in Moka District and Flacq District)
1422	Trou d'Eau Douce VCA	1512 New Grove VCA	1606 Rivière des Anguilles VCA	1711 Town of Beau-Bassin/Rose Hill - Ward 1
1423	Amaury VCA - South (North in Rivière du Rempart District)	1513 Nouvelle France VCA	1607 Rivière du Poste VCA - West (East in Grand Port District)	1712 Town of Beau-Bassin/Rose Hill - Ward 2
1424	Brisée Verdière VCA - South (North in Rivière du Rempart District)	1514 Old Grand Port VCA	1608 Souillac VCA	1713 Town of Beau-Bassin/Rose Hill - Ward 3
1425	Dubreuil VCA - East (West in Moka District and Plaines Wilhems District)	1515 Plaine Magnien VCA	1609 Surinam VCA	1714 Town of Beau-Bassin/Rose-Hill - Ward 4 -East (West in Black River)
1426	Lalmatie VCA - East (West Moka District)	1516 Rivière des Créoles VCA	1610 Bel Ombre VCA	1715 Town of Beau-Bassin/Rose Hill - Ward 5
1427	Queen Victoria VCA	1517 Rivière du Poste VCA - East (West in Savanne District)	1611 Bénarès VCA	1716 Town of Beau-Bassin/Rose Hill - Ward 6 - South (North in Port Louis District)
1428	Villebague VCA - South (East in Riviere du Rempart District & North in Pamplemousses District )	1518 Rose Belle VCA	1612 Britannia VCA	1721 Town of Quatre-Bornes - Ward 1
1430	Roches Noires VCA - South (North in Rivière du Rempart District)	1519 St. Hubert VCA	1613 Chamouny VCA	1722 Town of Quatre Bornes - Ward 2



## Description of codes of Municipal and Village Council Areas shown at Appendix I


1432	Bramsthan VCA	1520	Trois Boutiques VCA	1614	L'Escalier VCA - West (East in Grand Port District)	1723	Town of Quatre-Bornes - Ward 3
1433	Grande Retraite VCA <i>District of Plaines Wilhems(contd)</i>	1521	Union Park VCA <i>District of Moka</i>	1615	St. Aubin VCA <i>District of Moka(contd)</i>		<i>District of Black River</i>
1724	Town of Quatre Bornes - Ward 4 - East (West in Black River District)	1801	Camp Thorel VCA	1818	Verdun VCA	1901	Bambous VCA
1725	Town of Quatre-Bornes - Ward 5	1802	Dagotière VCA	1819	Lallmatie VCA - West (East in Flacq District)	1902	Cascavelle VCA - West (East in Plaines Wilhems District)
1731	Town of Vacoas /Phoenix - Ward 1	1803	Espérance VCA	1820	Ripailles VCA	1903	Case Noyale VCA
1732	Town of Vacoas /Phoenix - Ward 2	1804	L'Avenir VCA	1834	Town of Vacoas/Phoenix - Ward 6 - East (West in Plaines Wilhems District)	1904	Chamarel VCA - West (East in Savanne District)
1733	Town of Vacoas /Phoenix - Ward 3	1805	La Laura - Malenga VCA	1842	Town of Curepipe - Ward 3 - East (West in Plaines Wilhems District)	1905	Flic en Flac VCA
1734	Town of Vacoas /Phoenix - Ward 4	1806	Médine Camp de Masque VCA - West (East in Flacq District)	1843	Town of Curepipe - Ward 4 - East (West in Plaines Wilhems District)	1906	Grande Rivière Noire VCA
1735	Town of Vacoas /Phoenix - Ward 5	1807	Melrose VCA			1907	Gros Cailloux VCA
1736	Town of Vacoas /Phoenix - Ward 6 - West (East in Moka District)	1808	Moka VCA - East (West in Plaines Wilhems District)			1908	Petite Rivière VCA
1741	Town of Curepipe - Ward 1	1809	Montagne Blanche VCA - West (East in Flacq District)			1909	Tamarin VCA
1742	Town of Curepipe - Ward 2	1810	Town of Port-Louis - Ward 2 - South (North in Port Louis District & West in Black River District)			1910	Albion VCA
1743	Town of Curepipe - Ward 3 - West (East in Moka District)	1811	Quartier Militaire VCA			1911	La Gaulette VCA
1744	Town of Curepipe - Ward 4 (East in Moka District)	1812	Nouvelle Decouvert VCA			1912	Le Morne VCA
1745	Town of Curepipe - Ward 5	1813	St. Julien d'Hotman VCA - West (East in Flacq District)			1913	Richelieu VCA - West (East in Plaines Wilhems District)
		1814	St. Pierre VCA			1923	Town of Quatre-Bornes - Ward 4 - West (East in Plaines Wilhems District)
			Dubreuil VCA - Part (East in Flacq District and West in Plaines Wilhems District )			1924	Town of Port-Louis - Ward 1 - West (East in Port Louis District)
		1816	Providence VCA			1925	Town of Port-Louis - Ward 2 - West (East in Port Louis District & South in Moka)
		1817	St. Julien VCA - West (East in Flacq District)			1926	Town of Beau-Bassin/Rose-Hill - Ward 4 - West (East in Plaines Wilhems District)

# Map of Island of Rodrigues showing six local regions



## Legend

 Region



Region 1			Region 2			Region 3			Region 4			Region 5			Region 6		
MVCA	Locality	Name	MVCA	Locality	Name	MVCA	Locality	Name	MVCA	Locality	Name	MVCA	Locality	Name	MVCA	Locality	Name
2101	01	Anse Goeland	2102	01	Anse Baleine (R2)	2103	01	Adonis Peak	2104	01	Acacia	2105	01	Anse Aux Anglais / English Bay	2106	01	Anse Ally
2101	02	Anse Nicholas	2102	02	Anse Raffin	2103	02	Anse Baleine (R3)	2104	02	Allée Tamarin	2105	02	Anse Bigarade	2106	02	Anse Famille
2101	03	Anse Patate	2102	03	Baie Malgache (R2)	2103	03	Anse Enfer	2104	03	Anse Pansia	2105	03	Anse Bolleau	2106	03	Anse Fanny
2101	04	Anse Quito	2102	04	Anse Quito (Corail)	2103	04	Anse Grande Var	2104	04	Auteur Acacia	2105	04	Araucaria	2106	04	Anse Femie
2101	05	Anse Quito (Corail)	2102	05	Bigarade (R2)	2103	05	Anse Tamarin	2104	05	Baie Aux Huitres / Oyster Bay	2105	05	Baie Lascars (North)	2106	05	Baie de L'Est
2101	06	Baie Du Nord	2102	06	Château de Fleurs (R2)	2103	06	Bassin Gallard	2104	06	Baie Diamant	2105	06	Baladirou (R5)	2106	06	Baladirou (R6)
2101	07	Baie Lascars (West)	2102	07	Citadelle (R2)	2103	07	Bati Madame	2104	07	Baie Malgache (R4)	2105	07	Camp Baptiste	2106	07	Bassin Banane
2101	08	Baie Malgache (R1)	2102	08	Cité Montagne Cabris	2103	08	Bigarade (R3)	2104	08	Barrage (R4)	2105	08	Camp Du Roi (R5)	2106	08	Bassin Cabri
2101	09	Baie Manioc	2102	09	Citron (R2)	2103	09	Bois D'Olive	2104	09	Bigarade (R4)	2105	09	Cascade Pigeon	2106	09	Bassin Martin
2101	10	Baie Pistache	2102	10	Citron La Ferme (R2)	2103	10	Camp Paul	2104	10	Camp du Roi (R4)	2105	10	Caverne Provert	2106	10	Batatan
2101	11	Baie Topaze	2102	11	Citron La Ferme (R2)	2103	11	Canary	2104	11	Dans Samy (R4)	2105	11	Chameaux (R5)	2106	11	Bel Air
2101	12	Bengélique	2102	12	Corail (R2)	2103	12	Cascade Victoire	2104	12	Diamond Island	2105	12	Champs (R5)	2106	12	Bois Puant Mort
2101	13	Camp Pintade	2102	13	Dans Samy (R2)	2103	13	Citron Donis (R3)	2104	13	Fond Acacia	2105	13	Citronelle	2106	13	Brulé
2101	14	Cascade Jean Louis	2102	14	Deux Montagnes	2103	14	Deux Bègué	2104	14	Fond Baie Aux Huitres	2105	14	Contour Oblasse	2106	14	Carrefour
2101	15	Catherine Island	2102	15	Eau Douce	2103	15	Eau Claire	2104	15	Fond La Bonte	2105	15	Crève Coeur	2106	15	Chameaux (R6)
2101	16	Caverne	2102	16	Grand La Fouché Corail (R2)	2103	16	Eau Vannée	2104	16	Hauteur Acacia	2105	16	Cygangue	2106	16	Champs (R6)
2101	17	Caverne Patate / Safran	2102	17	Grand La Fouché Mangues (R2)	2103	17	Hermitage Island	2104	17	Jardin Mamzelle	2105	17	Dans Bèbé (R5)	2106	17	Château d'Eau
2101	18	Château de Fleurs (R1)	2102	18	Grand var	2103	18	Lataniers	2104	18	L'Union	2105	18	Désiré	2106	18	Coromandel
2101	19	Citadelle (R1)	2102	19	Grand Var Petite Butte	2103	19	Malabar (R3)	2104	19	La Bonté (Pavé La Bonté)	2105	19	Deux Goyaves (R5)	2106	19	Crève Coeur (Gravier)
2101	20	Citadelle La Ferme	2102	20	Ile Michel	2103	20	Malartic (R3)	2104	20	Le Chou (R4)	2105	20	Fond La Digue	2106	20	Dans Aie
2101	21	Cité Patate	2102	21	La Ferme (R2)	2103	21	Mon Plaisir	2104	21	Malabar (R4)	2105	21	Grand Baie	2106	21	Dans Bèbé (R6)
2101	22	Cité Pistache	2102	22	La Fouché Corail	2103	22	Mont Limon	2104	22	Malartic (R4)	2105	22	Jentac	2106	22	Décidé
2101	23	Citron (R1)	2102	23	Mangues (R2)	2103	23	Mont Lubin (R3)	2104	23	Montagne Charlot (R4)	2105	23	La Fouché Castor	2106	23	Deux Goyaves (R6)
2101	24	Citron La Ferme (R1)	2102	24	Maréchal	2103	24	Montagne Bois Noir (R3)	2104	24	Montagne Cimetière	2105	24	Le Chou (R5)	2106	24	Fumier
2101	25	Corail (R1)	2102	25	Montagne Cabris (West)	2103	25	Montagne Bois Noir Palissade	2104	25	Montagne Côte Sèche	2105	25	Malabar (R5)	2106	25	Grande Montagne
2101	26	Corail Petite Butte	2102	26	Montagne du Sable (R2)	2103	26	Montagne Chérie	2104	26	Montagne Kall	2105	26	Mont Lubin (R5)	2106	26	Graviers
2101	27	Corail Pointe Vingt Tours	2102	27	Montagne Tonnerre (R2)	2103	27	Montagne Malartic	2104	27	Montagne Malartic	2105	27	Mont Piton (R5)	2106	27	Grenade
2101	28	Crab Island	2102	28	Papayes	2103	28	Moncellement Port Sud Est	2104	28	Montagne Piton (R4)	2105	28	Mont Vénus	2106	28	Greve Coeur
2101	29	Destinee Island	2102	29	Parc Martin (R2)	2103	29	Mourouk (R3)	2104	29	Montagne Tonnerre (R4)	2105	29	Montagne Charlot (R5)	2106	29	Mont Borne
2101	30	Eau Verte	2102	30	Petite Butte (R2)	2103	30	Nassola (R3)	2104	30	Petit Gabriel (R4)	2105	30	Montagne Fanal	2106	30	Mont Lubin (R6)
2101	31	Fregate Island	2102	31	Pointe Raffin	2103	31	Palissade Ternel (R3)	2104	31	Pointe L' Herbe (North)	2105	31	Montagne Goyaves (R5)	2106	31	Montagne Bois Noir (R6)
2101	32	Gombrani Island	2102	32	Quatre Vents (R2)	2103	32	Parc Martin (R3)	2104	32	Pointe La Gueule	2105	32	Montagne Persil	2106	32	Montagne Cabris
2101	33	Grand La Fouché Corail (R1)	2102	33	Rivière Baie Malgache (R2)	2103	33	Parc Tortue	2104	33	Pointe Monier	2105	33	Morico	2106	33	Montagne Cabris (East)
2101	34	Grand La Fouché Mangues (R1)	2102	34	Rivière Cocos	2103	34	Paté Reynieux (R3)	2104	34	Quatre Vents (R4)	2105	34	Oranges (R5)	2106	34	Montagne Cheri
2101	35	Hauteur Borne La Ferme	2102	35	Rivière du Sel (R2)	2103	35	Pavillon	2104	35	Rivière Baie Malgache (R4)	2105	35	Pave	2106	35	Montagne Goyaves (R6)
2101	36	Ile Aux Cocos	2102	36	Tamarin	2103	36	Petit Brulé (R3)	2104	36	Soupir (R4)	2105	36	Pointe Canon	2106	36	Montagne Limon
2101	37	La Boucherie	2103	37	Petit Gabriel (R3)	2103	37	Pointe Poursuite	2104	37	Versant Diamant	2105	37	Pointe Corne (R5)	2106	37	Montagne Longue
2101	38	La Ferme (R1)	2103	38	Pompeé	2103	38	Port Sud Est	2105	38	Pointe Venus	2105	38	Port Mathurin	2106	38	Montagne Piquant
2101	39	Les Salines	2103	39	Port Sud Est	2103	40	Rivière du Sel (R3)	2105	39	Roseaux	2105	39	Solitude	2106	39	Montagne Ursule
2101	40	Limon	2103	40	Saint Gabriel	2103	42	Sainte Famille	2105	40	Solitude Vangar	2105	40	Terre Rouge	2106	40	Moncellement Gravier
2101	41	Mangues (R1)	2103	42	Songes	2103	43	Tammes (R3)	2105	41	Vangar	2105	41		2106	41	Mourouk (R6)
2101	42	Manique	2103	44	Var Brulé (R3)	2103	46		2105	42		2105	42		2106	42	Nassola (R6)
2101	43	Mariana Island							2105	43		2105	43		2106	43	Nouvelle Découverte
2101	44	Mont Plate							2105	44		2105	44		2106	44	Oranges (R6)
2101	45	Mont Topaze							2105	45		2105	45		2106	45	Palissade Ternel (R6)
2101	46	Montagne Croupier												2106	46	Patate Théophile	
2101	47	Montagne du Sable (R1)												2106	47	Paté Reynieux (R6)	
2101	48	Montagne Lascar												2106	48	Petit Brulé (R6)	
2101	49	Montagne Travers												2106	49	Petit Graviers	
2101	50	Paille en Queue Island												2106	50	Pointe au Sel	
2101	51	Petite Butte (R1)												2106	51	Pointe Bassin	
2101	52	Piments												2106	52	Pointe Corne (R6)	
2101	53	Piments La Ferme												2106	53	Pointe Coton	
2101	54	Pintades Island												2106	54	Pointe Grenade	
2101	55	Pistache												2106	55	Pointe Source	
2101	56	Plaine Caverne												2106	56	Rivière Banane	
2101	57	Plaine Coco												2106	57	Roche Bon Dieu	
2101	58	Plaine Corail												2106	58	Saint d'Or	
2101	59	Plaine Mao												2106	59	Saint Francois	
2101	60	Plaine Mapou												2106	60	Saint Louis	
2101	61	Pointe Afine												2106	61	Saponaire	
2101	62	Pointe Caverne												2106	62	Source Tigomme	
2101	63	Pointe Corail												2106	63	Tammes (R6)	
2101	64	Pointe Diable												2106	64	Tasman	
2101	65	Pointe L' Herbe (West)												2106	65	Trèfles	
2101	66	Pointe La Fouché												2106	66	Trois Soleils	
2101	67	Pointe Mangue												2106	67	Trou D'Argent	
2101	68	Pointe Manioc												2106	68	Vainqueur	
2101	69	Pointe Mapou												2106	69	Var Brulé (R6)	
2101	70	Pointe Matourin															
2101	71	Pointe Nicholas															
2101	72	Pointe Palmiste															
2101	73	Pointe Pistache															
2101	74	Pointe Vingt Tours															
2101	75	Reposoir															
2101	76	Vangasailles															
2101	77	Vingt Tours															



REPUBLIC OF MAURITIUS  
 MINISTRY OF FINANCE, ECONOMIC PLANNING AND DEVELOPMENT  
 STATISTICS MAURITIUS



2022 CENSUS OF DWELLINGS (HOUSING CENSUS)

Collected under the provisions of Statistics Act and in accordance with the Data Protection Act

Chief Enumerator ID

--	--	--	--	--	--	--	--	--	--	--	--	--	--	--	--	--	--	--	--

I. LOCATION

Questionnaire Number: ..... of .....

I01 Enumeration area

I02 Block number

I03 Building number

I04 Is the building same as previous? Yes 1 No 2

I05 Is the building part of a gated community area? Yes 1 No 2

I06 Address

A Building/Apartment/Flat name: .....

B No. and street/road/lane: .....

C Locality: .....

D Town/Village: .....

II. BUILDING

B1 Type of Building (circle appropriate code)

- (A) Under construction and not inhabited 01 Go to SEC V
- (B) Wholly residential
  - (i) Building used wholly as one housing unit 02
  - (ii) Building containing more than one housing unit
    - (a) Semi – detached houses 03
    - (b) Block of flats 04
    - (c) Building intended to be used as one housing unit but crudely subdivided into smaller housing units 05
    - (d) Other wholly residential, specify 06
    - .....
  - (iii) Detached room intended for use by part of a household 07 Go to SEC V
  - (iv) Building or structure occupied as improvised housing unit (e.g. longère, garage, tent) 08
  - (v) Homeless 09 Go to SEC V
- (C) Partly residential
  - (vi) Building used partly for residential and partly for other purposes (e.g. shops, social security office) 10
- (D) Hotels and institutions
  - (vii) Tourist residence / Guest house 11
  - (viii) Hotel 12 Go to SEC V
  - (ix) Institution (e.g. convent, infirmary, hospital, barracks) 13
- (E) Non-residential
  - (x) Public building 14 End here
  - (xi) Commercial 15
  - (xii) Industrial 16
  - (xiii) Commercial and Industrial 17 Go to SEC VI
  - (xiv) Warehouse 18
  - (xv) Other non-residential, specify 19
  - .....

III. CHARACTERISTICS OF BUILDINGS

(CODED 02 - 08, 10 IN SECTION II)

B2 Number of storeys above ground floor  (If none, write 00)

B3 Year of Completion

- (i) Before 1985 1
- (ii) 1985-1994 2
- (iii) 1995-1999 3
- (iv) 2000-2004 4
- (v) 2005-2009 5
- (vi) 2010-2014 6
- (vii) 2015-2019 7
- (viii) 2020-2022 8
- (ix) Not known 9
- (x) Not completed but inhabited 10

What is the principal material of construction used for...?

B4 Roof

- (i) Concrete slab 1
- (ii) Iron or tin sheets 2
- (iii) Shingles (concrete/wooden) 3
- (iv) Other, specify 4
- .....

B5 Walls

- (i) Stone, concrete, concrete blocks, bricks 1
- (ii) Iron or tin sheets 2
- (iii) Wood 3
- (iv) Other, specify 4
- .....

B5A Has the building ever been affected by severe flooding?

Yes  No  Not known

B5B Is the building located next to a river/canal?

Yes.....1 No.....2 If No, Go to SEC IV

B5C What is the distance (in metres) between the building and river/canal?

Complete B6 and B7 only after completion of the questionnaire

B6 How many housing units are there in this building?

B7 How many establishments are there in this building? (Including any informal activities)

**IV. HOUSING UNIT *Applicable to type of building (B1) = 02-06, 08 and 10***

**HU1 Serial No. of housing Unit**

**HU2 OCCUPANCY of the housing unit**

- (i) Occupied, Principal residence 1
- (ii) Occupied, Secondary residence 2
- (iii) Vacant, for rent 3
- (iv) Vacant, for sale 4
- (v) Vacant, provided by employer 5
- (vi) Vacant, under repairs 6
- (vii) Vacant, other: specify..... 7

} Go to  
SEC V

**HU3 OWNERSHIP of the housing unit**

- (i) Private, mortgaged 1
- (ii) Private, non-mortgaged 2
- (iii) Private, mortgage status not known 3
- (iv) Public 4
- (v) Not known 5

**HU4 What is the MAIN water supply for this housing unit?**

- (i) Piped water, inside housing unit 1
- (ii) Piped water, outside, on premises 2
- (iii) Piped water, public fountain 3
- (iv) Tank-wagon (camion-citerne) 4
- (v) Rain water 5
- (vi) Well/River 6
- (vii) Other, specify: ..... 7
- (viii) Not known 8

**HU5 Availability of electricity** Yes No Not Known

- A.** From CEB 1 2 3
- B.** Photovoltaic 1 2 3
- C.** Wind turbine/Eolienne 1 2 3
- D.** Other, specify: ..... 1 2 3

**HU6 What kind of toilet facility do you use? (MAIN ONE)**

- (i) Flush toilet connected to sewerage system 1
- (ii) Flush toilet connected to absorption pit 2
- (iii) Flush toilet connected to septic tank 3
- (iv) Pit latrine- water seal 4
- (v) Pit latrine - other 5
- (vi) Other, specify: ..... 6
- (vii) None 7
- (viii) Not known 8

} Go to  
HU8

**HU7 Do you share your toilet with other housing units?**

Yes.....1 No.....2

**HU8 What is the MAIN bathroom facility of the housing unit?**

- (i) Bathroom inside with running water 1
- (ii) Bathroom inside without running water 2
- (iii) Bathroom outside with running water 3
- (iv) Bathroom outside without running water 4
- (v) None 5
- (vi) Not known 6

} Go to  
HU10

**HU9 Do you share your bathroom with other housing units?**

Yes.....1 No.....2

**HU10 What is the MAIN type of kitchen you have in this housing unit?**

- (i) Kitchen inside housing unit 1
- (ii) Kitchen outside housing unit 2
- (iii) None 3
- (iv) Not known 4

} Go to  
HU12

**HU11 Do you share your kitchen with other housing units?**

Yes.....1 No.....2

**HU12 What is the MAIN method used for disposing waste or garbage of the housing unit?**

- (i) Regular collection by authorized collector 1
- (ii) Irregular collection by authorized collector 2
- (iii) Ash pit on premises 3
- (iv) Dumped on premises 4
- (v) Dumped on the roadside 5
- (vi) Refuse used for compost 6
- (vii) Other, specify: ..... 7
- (viii) Not known 8

**HU13 Are the following amenities available in your housing unit?**

	Yes	No	Not known
<b>A.</b> Solar water Heater	1	2	3
<b>B.</b> Water pump	1	2	3
<b>C.</b> Domestic water tank/ reservoir	1	2	3
<b>D.</b> Air conditioner	1	2	3
<b>E.</b> Room heater	1	2	3
<b>F.</b> Compost bin	1	2	3
<b>G.</b> Rain water harvest tank	1	2	3
<b>H.</b> Rain water absorption pit	1	2	3

**HU14 Do you have a kitchen garden within your premises**

**where vegetables, root crops, herbs etc. are grown mainly for self-consumption?**

- (i) Yes, Less than or equal to 1 perch / 40 m<sup>2</sup> / 11 toises 1
- (ii) Yes, More than 1 perch / 40 m<sup>2</sup> / 11 toises but less than 2 perches / 80 m<sup>2</sup> / 22 toises 2
- (iii) Yes, 2 perches / 80 m<sup>2</sup> / 22 toises or more 3
- (iv) No 4
- (v) Not known 5

**HU15 Do you have access to outdoor space for recreational activities?**

- (i) Yes, as part of housing unit (e.g. garden, backyard) 1
- (ii) Yes, adjacent to building (e.g. playground next to apartment) 2
- (iii) Yes, as part of recreational area within a walkable distance 3
- (iv) No 4
- (v) Not known 5

**HU16 Do you have fruit trees of bearing age on your premises?**

Yes.....1 No.....2 Not known.....3

**HU17 Fruit trees on the premises: *Applicable if HU16 is Yes***

Fruit trees	Number <i>(Write '0' if none)</i>
(i) Atte	.....
(ii) Avocado	.....
(iii) Banana	.....
(iv) Bilimbi	.....
(v) Coconut	.....
(vi) Coeur de boeuf	.....
(vii) Fruit a pain	.....
(viii) Fruit de citère	.....
(ix) Grenadine	.....
(x) Guava	.....
(xi) Jackfruit (zak)	.....
(xii) Jambalac	.....
(xiii) Lemon	.....
(xiv) Litchi	.....
(xv) Longane	.....
(xvi) Mandarine	.....
(xvii) Mango	.....
(xviii) Olive	.....
(xix) Pamplemousses	.....
(xx) Pawpaw (papaye)	.....
(xxi) Pitaya (dragon fruit)	.....
(xxii) Starfruit (carambole)	.....
(xxiii) Tamarind	.....
<b>Other fruit trees?</b>	Yes.....1 No.....2
<b>Fruit tree 1</b> .....	.....
<b>Fruit tree 2</b> .....	.....
<b>Fruit tree 3</b> .....	.....
<b>Fruit tree 4</b> .....	.....
<b>Fruit tree 5</b> .....	.....

**IV. HOUSING UNIT If Type of building (B1) = 02-06,08 and 10**

**Complete HU19 only after completion of the questionnaire**

*HU18 has been deliberately skipped in question numbering*

**HU19 How many households are there in this housing unit?**

--	--

**V. HOUSEHOLDS If type of building (B1) = 01 to 13**

<b>HH1 Household No.</b>																		
<b>HH2 Household type</b>	1 2 3 4 5 6 7 8 9 10	1 2 3 4 5 6 7 8 9 10																
1. Single 2. Combined 3. Part of household 4. Hospital, infirmary, asylum or prison 5. Orphanage, convent, old people's home and others* 6. Hotel population 7. Collective quarters 8. Homeless 9. Vacant 10. Under construction *Others: Includes student dormitories/campus and military institutions (e.g.: SMF and police barracks)																		
<b>HH2L To which main building and housing unit (if applicable) is the part of household linked to?</b>	<i>E.g.: Building 01-001 &amp; HU 01-001-001</i>	<i>E.g.: Building 01-001 &amp; HU 01-001-001</i>																
<b>HH3: Name of Hotel / Institution</b>																		
<i>Ask if HH2=4, 5 and 6</i>																		
<b>Name and address of head of household / responsible person</b>																		
<i>As per National Identity Card</i>																		
<b>HH3A: Title</b> (e.g. Mr., Mrs., Ms., DR, HON, etc..)	.....	.....																
<b>HH3B: Surname</b> (Write in BLOCK LETTERS)	.....	.....																
<b>HH3C: Other names</b> (Write in BLOCK LETTERS)	.....	.....																
<i>For HH2=3, 9 and 10, write the household type in BLOCK LETTERS in HH3B field and end section V here</i>																		
<b>HH3D: Building/Apartment/Flat no.:</b>	.....	.....																
<b>HH3E: Building/Apartment/Flat name:</b>	.....	.....																
<b>HH3F: No. and street/road/lane:</b>	.....	.....																
<b>HH3G: Locality:</b>	.....	.....																
<b>HH3H: Town/Village:</b>	.....	.....																
<b>HH3I: Contact details:</b>																		
(i) Fixed line	<table border="1" style="width: 100%; text-align: center;"><tr><td> </td><td> </td><td> </td><td> </td><td> </td><td> </td><td> </td><td> </td></tr></table>									<table border="1" style="width: 100%; text-align: center;"><tr><td> </td><td> </td><td> </td><td> </td><td> </td><td> </td><td> </td><td> </td></tr></table>								
(ii) Mobile	<table border="1" style="width: 100%; text-align: center;"><tr><td> </td><td> </td><td> </td><td> </td><td> </td><td> </td><td> </td><td> </td></tr></table>									<table border="1" style="width: 100%; text-align: center;"><tr><td> </td><td> </td><td> </td><td> </td><td> </td><td> </td><td> </td><td> </td></tr></table>								
(iii) Email address	.....	.....																
<b>HH4 No. of persons</b>																		
<b>Total</b>	<table border="1" style="width: 100%; text-align: center;"><tr><td> </td><td> </td><td> </td><td> </td></tr></table>					<table border="1" style="width: 100%; text-align: center;"><tr><td> </td><td> </td><td> </td><td> </td></tr></table>												
<b>Male</b>	<table border="1" style="width: 100%; text-align: center;"><tr><td> </td><td> </td><td> </td><td> </td></tr></table>					<table border="1" style="width: 100%; text-align: center;"><tr><td> </td><td> </td><td> </td><td> </td></tr></table>												
<b>Female</b>	<table border="1" style="width: 100%; text-align: center;"><tr><td> </td><td> </td><td> </td><td> </td></tr></table>					<table border="1" style="width: 100%; text-align: center;"><tr><td> </td><td> </td><td> </td><td> </td></tr></table>												
<b>Undetermined</b>	<table border="1" style="width: 100%; text-align: center;"><tr><td> </td><td> </td><td> </td><td> </td></tr></table>					<table border="1" style="width: 100%; text-align: center;"><tr><td> </td><td> </td><td> </td><td> </td></tr></table>												
<i>End of SEC V here if HH2= 4-8 and go to Sec VI if applicable</i>																		
<b>HH5 No. of rooms</b>	<table border="1" style="width: 100%; text-align: center;"><tr><td> </td><td> </td></tr></table>			<table border="1" style="width: 100%; text-align: center;"><tr><td> </td><td> </td></tr></table>														
<i>For living purposes</i>																		
<b>HH6 No. of rooms</b>	<table border="1" style="width: 100%; text-align: center;"><tr><td> </td><td> </td></tr></table>			<table border="1" style="width: 100%; text-align: center;"><tr><td> </td><td> </td></tr></table>														
<i>For business or professional purposes</i>																		
<b>HH7 Tenure</b>	1 2 3 4 5 ..... 1. Owner 2. Tenant 3. Sub-tenant 4. Free 5. Other, specify	1 2 3 4 5 ..... 1. Owner 2. Tenant 3. Sub-tenant 4. Free 5. Other, specify																
<b>HH8 What is the monthly expenditure on rent (Rs)?</b>	<table border="1" style="width: 100%; text-align: center;"><tr><td> </td><td> </td><td> </td><td> </td><td> </td><td> </td></tr></table>							<table border="1" style="width: 100%; text-align: center;"><tr><td> </td><td> </td><td> </td><td> </td><td> </td><td> </td></tr></table>										
<i>Ask if HH7 = '2' or '3'</i>																		
<b>HH9 What is the average monthly household expenditure (Rs)?</b>	<table border="1" style="width: 100%; text-align: center;"><tr><td> </td><td> </td><td> </td><td> </td><td> </td><td> </td></tr></table>							<table border="1" style="width: 100%; text-align: center;"><tr><td> </td><td> </td><td> </td><td> </td><td> </td><td> </td></tr></table>										
<b>HH10 Principal fuel used for Cooking</b>	1 2 3 4 5 6 .....	1 2 3 4 5 6 .....																
1. LPG 2. Electricity 3. Kerosene 4. Charcoal 5. Wood 6. Other, specify																		

**V. HOUSEHOLDS If type of building (B1) = 01 to 13**

<b>HH11 Principal fuel used for Bathing</b> 1.LPG 2. Electricity 3. Solar 4. None 5. Other, specify	1 2 3 4 5	1 2 3 4 5
	.....	.....
<b>HH12 Are the following goods or amenities available in your household?</b> <i>Circle the appropriate code</i>	Yes	No
	Yes	No
Television	1	2
Refrigerator	1	2
Washing machine	1	2
Gas/Electric oven	1	2
Fixed telephone line	1	2
Mobile phone(s)	1	2
Computer/laptop/tablet	1	2
Internet access through any device	1	2
If Internet access is 'Yes', is it used for:		
(i) Work from Home?	1	2
(ii) Educational purposes?	1	2
(iii) Other purposes?	1	2
If 'Yes' for Other purposes, Specify	.....	.....
Four wheeled vehicle owned by the household	1	2
If Vehicle ownership is 'Yes', what type of parking facility does the household use? (Multiple responses possible)	Closed garage on premises.....1	Closed garage on premises.....1
	Open garage on premises.....2	Open garage on premises.....2
	In the yard.....3	In the yard.....3
	On the street.....4	On the street.....4
	Other, specify.....5	Other, specify.....5
<b>HH13 Are you or any member of your household engaged in any economic activities on the premises? (for e.g. giving tuition, cooking food/snacks, providing accounting services, repairing of motorcycle in your yard or garage, etc...)?</b> <i>Ask if HH6 = '0'</i>	Yes.....1	No.....2
	Yes.....1	No.....2

**VI. ESTABLISHMENT**

*To be filled for all private establishment (non-agricultural), including those relating to small crafts and any informal businesses at household level*  
**MANDATORY if type of building (B1) = 10-13 or 15-19 and HH13=Yes**

**E1: Serial No. of establishment**

--	--	--

**E2A: Trading name of establishment**

.....

*Trademark of company as written on the building. For: (i) non-registered businesses, write the name of the person, (ii) Partly residential building with a Public office, write "PUBLIC OFFICE" and (iii) Vacant/closed establishments, write "VACANT"*

**E2B: Registered name of establishment**

.....

*Write the Legal company name. For: (i) Registered businesses, write 'NOT AVAILABLE' if unavailable at the time of enumeration, (ii) Non-registered business, write "Not applicable", (iii) Partly residential building with a Public office, write "PUBLIC OFFICE", (iv) Vacant/closed establishments, write "VACANT"*

**E3: Main activity in which the establishment is engaged**

.....

*For: (i) Partly residential building with a Public office, write "PUBLIC OFFICE", and (ii) Vacant/closed establishments, write "VACANT"*

**E4: Business registration number**

--	--	--	--	--	--	--	--	--	--

*If BRN is 'Not available', write 'N8' and if BRN is 'Not applicable', write 'N9'*

**E5: Number of persons engaged at the time of enumeration**

--	--	--	--

*For Public offices and Vacant/Closed establishments, write "0"*

**E6: Contact details**

(i) Fixed line


(ii) Mobile

(iii) Email address

.....

**COMMENTS AND FULL DETAILS OF UNUSUAL CIRCUMSTANCES**

**RESPONSE DETAILS**

Chief Enumerator	Supervisor	Visit No.	Visit date	Status at start *	Accompanied by Supervisor	Status at end **

\* Status at start: 1. Available for interview

2. Interview re-scheduled

3. Non-contact

4. Refusal

5. To delete

\*\* Status at end: 1. Completed

2. Partly completed